

# Wellhead and Source Water Protection – Part 2: Wellhead Protection Plan Amendment

Prepared for



July 2019

# Wellhead and Source Water Protection – Part 2: Wellhead Protection Plan Amendment

July 2019

## Contents

Executive Summary.....	1
1.0 Introduction .....	4
1.1 Background .....	4
1.2 Description of the Public Water Supply System.....	4
1.3 DWSMA .....	5
2.0 Identification and Assessment of Data Elements.....	7
3.0 Inventory of Potential Contaminant Sources.....	8
3.1 Inventory Process.....	8
3.2 Inventory Results.....	9
4.0 Impact of Changes to the Public Water Supply Wells .....	10
4.1 Potential Changes Identified.....	10
4.1.1 Physical Environment.....	10
4.1.2 Land Use .....	10
4.1.3 Surface Water.....	10
4.1.4 Groundwater .....	11
4.2 Impact of Changes .....	12
4.2.1 Water Use .....	12
4.2.2 Influence of Existing Water and Land Government Programs and Regulations.....	13
4.2.3 Administrative, Technical, and Financial Considerations.....	14
5.0 Issues, Problems, and Opportunities .....	15
5.1 Land Use Issues, Problems, and Opportunities .....	15
5.1.1 Source Water Aquifers.....	15
5.1.2 Groundwater Quantity and Quality.....	16
5.1.2.1 Groundwater Quantity.....	16
5.1.2.2 Groundwater Quantity.....	16

5.1.3	DWSMAs.....	17
5.2	Issues, Problems, and Opportunities Disclosed at Public Meetings and in Written Comments...	17
5.3	Issues, Problems, and Opportunities Related to the Data Elements.....	18
5.4	Issues, Problems, and Opportunities Related to Local, State, and Federal Programs and Regulations.....	18
6.0	Wellhead Protection Goals .....	19
7.0	Objectives and Plans of Action.....	20
7.1	Establishing Priorities .....	20
7.2	Well Management .....	21
7.2.1	Distribution of Well Operation and Maintenance Information.....	21
7.2.1.1	Source of Action .....	21
7.2.1.2	Cooperators.....	21
7.2.1.3	Time Frame .....	21
7.2.1.4	Estimated Cost.....	21
7.2.1.5	Goals Achieved.....	21
7.2.2	Promote the Proper Sealing of Unused, Unmaintained, Damaged, or Abandoned Wells within the DWSMAs .....	22
7.2.2.1	Source of Action .....	22
7.2.2.2	Cooperators.....	22
7.2.2.3	Time Frame .....	22
7.2.2.4	Estimated Cost.....	22
7.2.2.5	Goals Achieved.....	22
7.2.3	Identify New High-Capacity Wells Within or Near the DWSMA .....	23
7.2.3.1	Source of Action .....	23
7.2.3.2	Cooperators.....	23
7.2.3.3	Time Frame .....	23
7.2.3.4	Estimated Cost.....	23
7.2.3.5	Goals Achieved.....	23
7.3	Potential Contaminant Source Properties.....	24
7.3.1	Information for Registered Storage Tank Owners .....	24
7.3.1.1	Source of Action .....	24
7.3.1.2	Cooperators.....	24
7.3.1.3	Time Frame .....	24
7.3.1.4	Estimated Cost.....	24

7.3.1.5	Goals Achieved .....	24
7.3.2	Tracking of Registered Storage Tanks .....	25
7.3.2.1	Source of Action .....	25
7.3.2.2	Cooperators .....	25
7.3.2.3	Time Frame .....	25
7.3.2.4	Estimated Cost .....	25
7.3.2.5	Goals Achieved .....	25
7.3.3	Information for Chemical Storage and Hazardous Waste Generator Properties .....	26
7.3.3.1	Source of Action .....	26
7.3.3.2	Cooperators .....	26
7.3.3.3	Time Frame .....	26
7.3.3.4	Estimated Cost .....	26
7.3.3.5	Goals Achieved .....	27
7.3.4	Inner Wellhead Management Zone Management .....	27
7.3.4.1	Source of Action .....	27
7.3.4.2	Cooperators .....	27
7.3.4.3	Time Frame .....	27
7.3.4.4	Estimated Cost .....	27
7.3.4.5	Goals Achieved .....	27
7.3.5	Transportation Corridors, Pipelines, and Emergency Response .....	27
7.3.5.1	Source of Action .....	28
7.3.5.2	Cooperators .....	28
7.3.5.3	Time Frame .....	28
7.3.5.4	Estimated Cost .....	28
7.3.5.5	Goals Achieved .....	28
7.4	General Public Education .....	28
7.4.1	Wellhead Protection Information .....	28
7.4.1.1	Source of Action .....	29
7.4.1.2	Cooperators .....	29
7.4.1.3	Time Frame .....	29
7.4.1.4	Estimated Cost .....	29
7.4.1.5	Goals Achieved .....	29
7.4.2	Drinking Water Quality Report .....	29
7.4.2.1	Source of Action .....	29

7.4.2.2	Cooperators .....	29
7.4.2.3	Time Frame .....	29
7.4.2.4	Estimated Cost.....	30
7.4.2.5	Goals Achieved.....	30
7.4.3	Inclusion of Wellhead and Source Water Protection in the Planning Process within the DWSMAs.....	30
7.4.3.1	Source of Action .....	30
7.4.3.2	Cooperators.....	30
7.4.3.3	Time Frame .....	30
7.4.3.4	Estimated Cost.....	30
7.4.3.5	Goals Achieved.....	30
7.4.4	Inclusion of Wellhead and Source Water Protection Information in Public Presentations .....	31
7.4.4.1	Source of Action .....	31
7.4.4.2	Cooperators.....	31
7.4.4.3	Time Frame .....	31
7.4.4.4	Estimated Cost.....	31
7.4.4.5	Goals Achieved.....	31
7.5	Data Collection .....	31
7.5.1	Monitoring Static and Pumping Levels in RPU Wells .....	31
7.5.1.1	Source of Action .....	31
7.5.1.2	Cooperators.....	32
7.5.1.3	Time Frame .....	32
7.5.1.4	Estimated Cost.....	32
7.5.1.5	Goals Achieved.....	32
7.5.2	Groundwater and Surface Water Quality Data Collection .....	32
7.5.2.1	Source of Action .....	32
7.5.2.2	Cooperators.....	32
7.5.2.3	Time Frame .....	32
7.5.2.4	Estimated Cost.....	32
7.5.2.5	Goals Achieved.....	33
7.5.3	Other Geologic and Hydrogeologic Data Collection .....	33
7.5.3.1	Source of Action .....	33
7.5.3.2	Cooperators.....	33
7.5.3.3	Time Frame .....	33
7.5.3.4	Estimated Cost.....	33

7.5.3.5	Goals Achieved.....	33
7.5.4	Updating of RPU’s Groundwater Model .....	33
7.5.4.1	Source of Action .....	34
7.5.4.2	Cooperators.....	34
7.5.4.3	Time Frame .....	34
7.5.4.4	Estimated Cost.....	34
7.5.4.5	Goals Achieved.....	34
7.5.5	Potential Contaminant Source Database.....	34
7.5.5.1	Source of Action .....	34
7.5.5.2	Cooperators.....	34
7.5.5.3	Time Frame .....	35
7.5.5.4	Estimated Cost.....	35
7.5.5.5	Goals Achieved.....	35
7.5.6	Tritium Sampling .....	35
7.5.6.1	Source of Action .....	35
7.5.6.2	Cooperators.....	35
7.5.6.3	Time Frame .....	36
7.5.6.4	Estimated Cost.....	36
7.5.6.5	Goals Achieved.....	36
8.0	Evaluation Program.....	37
9.0	Alternative Water Supply Contingency Strategy.....	38
10.0	References .....	39

List of Tables

- Table 1 Municipal Well Construction Summary
- Table 2 Annual Volume of Water Pumped
- Table 3 Summary of Potential Sources of Contaminants and Assigned Management Priority
- Table 4 High Capacity Wells within One Mile of the DWSMAs

## List of Figures

- Figure 1 Municipal Wells and Aquifer Vulnerability
- Figure 2 Current Land Use
- Figure 3 Planned Future Land Use
- Figure 4 High Capacity Wells within One Mile of the DWSMA
- Figure 5 RPU Observation Well Network

## List of Appendices

- Appendix A MDH Well Records
- Appendix B Part 1 Wellhead Protection Plan Amendment
- Appendix C Data Elements Assessment
- Appendix D Water Quality Information
- Appendix E Written Comments from Local Units of Government
- Appendix F Wellhead Protection Program Evaluation Template
- Appendix G Water Supply Plan

## Public Water Supply Profile

The following persons are the contacts for the Rochester Public Utilities Wellhead Protection Plan:

### Public Water Supply Contact

Cary Johnson

Manager of Maintenance & Construction - Water

Rochester Public Utilities

4000 East River Road NE

Rochester, Minnesota 55906-2813

Telephone: 507-280-1507

Email: cjohnson@rpu.org

### Wellhead Protection Manager

Todd Osweiler

Environmental and Regulatory Affairs Coordinator

Rochester Public Utilities

4000 East River Road NE

Rochester, Minnesota 55906-2813

Telephone: 507-280-1589

Email: tosweiler@rpu.org

### Wellhead Protection Consultant

John Greer, PG

Barr Engineering Company

4300 MarketPointe Drive

Suite 200

Minneapolis, Minnesota 55435

Telephone: 952-832-2600

Fax: 952-832-2601

email: jgreer@barr.com

### General Information

UNIQUE WELL NUMBER(S) 220666, 220833, 222525, 222528, 220822, 222527, 220681, 220662, 220625, 220818, 220660, 220819, 220675, 147451, 224212, 180567, 161425, 239761, 434041, 506819, 220627, 463536, 601335, 601336, 676687, 698933, 733087, 773386, 796431, 220628, 220629

SIZE OF POPULATION SERVED 115,733 (2017 estimate)

COUNTY Olmsted



## Documentation List

Step	Date Performed
Scoping Meeting 2 Held (4720.5340, subp. 1)	June 26, 2018
Scoping 2 Decision Notice Received (4720.5340, subp. 2)	July 6, 2018
Remaining Portion of Plan Submitted to Local Units of Government (LUGs) (4720.5350)	July 22, 2019
Review Received From Local Units of Government (4720.5350, subp. 2)	July 23, 2019 to September 22, 2019
Review Comments Considered (4720.5350, subp. 3)	July 23, 2019 to September 23, 2019
Public Hearing Conducted (4720.5350, subp.4)	September 24, 2019
Remaining Portion WHP Plan Submitted (4720.5360, subp. 1)	September 30, 2019
Final WHP Plan Review Received (4720.5360, subp. 4)	

Plan prepared by:

---

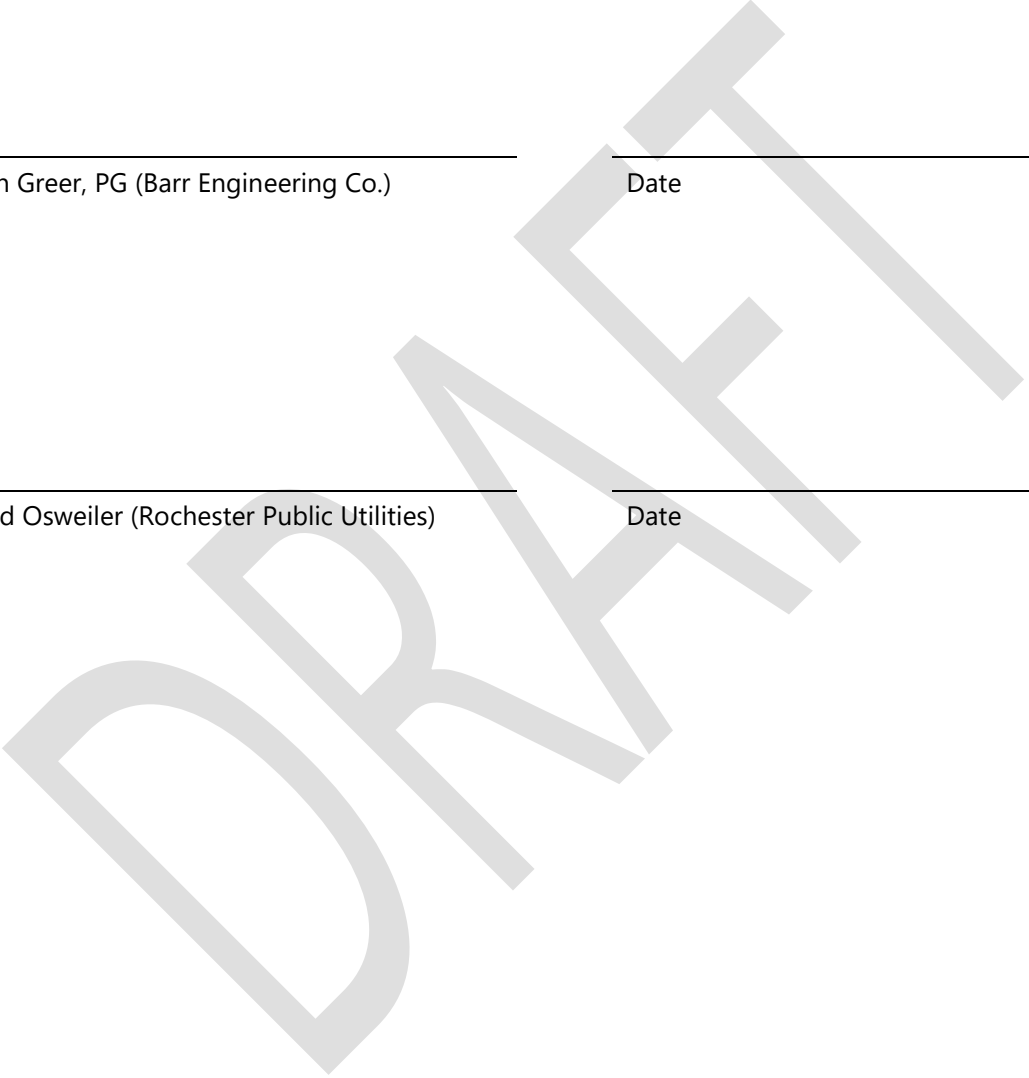
John Greer, PG (Barr Engineering Co.)

Date

---

Todd Osweiler (Rochester Public Utilities)

Date



## Acronyms

<b>Acronym</b>	<b>Description</b>
DWSMA	Drinking Water Supply Management Area
GWCA	Groundwater Catchment Area
MGD	Million Gallons per Day
MGY	Million Gallons per Year
MDH	Minnesota Department of Health
MDNR	Minnesota Department of Natural Resources
MGS	Minnesota Geological Survey
MnOPS	Minnesota Office of Pipeline Safety
MPCA	Minnesota Pollution Control Agency
PCSI	Potential Contaminant Source Inventory
SWCA	Surface Water Catchment Area
WHPA	Wellhead Protection Area
WHPP	Wellhead Protection Plan

DRAFT

## Executive Summary

The Wellhead and Source Water Protection Plan (the Plan) for Rochester Public Utilities (RPU) addresses the 31 municipal water supply wells operated by RPU. RPU's previous Wellhead Protection Plan was approved by the Minnesota Department of Health in 2007. This Plan amendment was prepared in accordance with the applicable portions of the State of Minnesota Wellhead Protection Rules (Minnesota Rules 4720.5100 through 4720.5590) due to the age of the Plan.

RPU's municipal water supply system includes 31 primary water supply wells and no seasonal or emergency water supply wells. In total, these wells pump from the following five different aquifers: Shakopee Formation, Jordan Sandstone, Tunnel City Group, Wonewoc Sandstone, and Mt. Simon Sandstone. The vulnerability classifications of the RPU water supply wells range from low to high.

This Plan amendment consists of two parts. In Part 1 of the Plan amendment, wellhead protection areas (WHPAs) for RPU's water supply wells were delineated as were the associated drinking water supply management areas (DWSMAs). The DWSMAs encompass the WHPAs and are defined by geographically identifiable boundaries including roads, parcel boundaries, and quarter-quarter section lines. Seven DWSMAs were delineated for the RPU wells (see Figure 1).

- Northwestern DWSMA extends beyond the Rochester city limits into Cascade and Kalmar Townships.
- Central DWSMA extends beyond the Rochester city limits into Cascade, Haverhill, Marion, and Rochester Townships.
- Southeastern DWSMA extends beyond the Rochester city limits into Marion Township.
- Well 24 DWSMA is entirely within the Rochester city limits.
- Well 72 and Well 77 DWSMAs are entirely within Marion Township.
- Well 73 DWSMA extends beyond the Rochester city limits into Rochester Township.

It should be noted that in the interim between the completion of the DWSMA delineations and the completion of this Plan that Well 73 was sealed.

In Part 1 of this Plan amendment, assessment of geologic conditions in and around RPU's DWSMAs and available water quality data for RPU's wells was done to determine the vulnerability to contamination of the uppermost source water aquifer. The aquifer vulnerability in approximately 82 percent of the area encompassed by the DWSMAs is classified as High. Aquifer vulnerability in approximately 13 percent of the area in the DWSMAs is classified as Moderate. Approximately 5 percent of the area in the DWSMAs has an aquifer vulnerability classification of Low.

This document comprises Part 2 of the Plan amendment and includes the following information:

- A review of data elements identified by the Minnesota Department of Health as applicable to the DWSMAs.
- Results of an inventory of potential contaminant sources within the DWSMAs.

- A review of changes, issues, problems, and opportunities related to the public water supply and the identified potential contaminant sources.
- A discussion of potential contaminant source management strategies and the goals, objectives, and action plans associated with these management strategies.
- A review of the Wellhead and Source Water Protection evaluation program
- RPU's alternative water supply contingency strategy specified in RPU's Water Supply Plan (incorporated by reference).

Within the one-year groundwater time of travel zone (aka, Emergency Response Zone or ERZ) around each RPU water supply well the standard PCSI process relying on public database information to identify potential contaminant source locations was followed. Outside of the ERZs, the MDH allowed RPU to develop and use an alternative PCSI approach. The alternative PCSI approach included combining Olmsted County land use data with Standard Industrial Classification (SIC) and North American Industrial Classification System (NAICS) codes to compile a preliminary list of potential contaminant source properties in the DWSMAs. Data from public databases traditionally used to conduct a PCSI was then compared to the preliminary list to develop a final list of potential contaminant source properties in the DWSMAs and classify the potential risk to the water supply wells represented by the potential contaminant source properties.

The goals and objectives of this WHPP will focus on reducing the potential contaminant pathways to the source water aquifers that may be provided by private wells and educating property owners and water supply users to ensure proper management of the portions of the DWSMAs.

The following goals have been identified for implementation of this WHPP:

- RPU will work to maintain or improve the current level of water quality so that the municipal water supply will continue to meet or exceed all applicable state and federal water quality standards.
- Work with the Olmsted County and appropriate State agencies to protect the source water aquifers
- RPU will provide information and promote activities that protect the source water aquifers that provide water to the municipal system. This will include increasing public awareness of the Wellhead and Source Water Protection Program and groundwater-related issues, and management of the identified potential contaminant sources within the DWSMAs.
- RPU will continue to collect data to support future wellhead and source water protection efforts.

Actions identified to accomplish these goals include the following:

- Wells
  - Promoting proper management of existing active wells in the DWSMA
  - Encouraging the proper sealing of all unused wells within the DWSMA
  - Identification of new high capacity wells in or near the DWSMA
  - Maintaining current IWMZ potential contaminant source inventories for RPU's water supply wells

- 
- Potential contaminant source properties
    - Encouraging proper handling of chemicals/wastes
    - Encouraging proper operation and maintenance of storage tanks
    - Periodically obtaining updated information on potential contaminant sources in the DWSMA from the regulating agencies to maintain an up-to-date potential contaminant source database for the DWSMAs and allow timely recognition of potential issues that could affect RPU municipal water supply or DWSMAs.
  - Public education
    - Distribution of RPU Annual Water Quality Report for the water supply system,
    - Direct mailing of RPU's monthly newsletter *RPU Plugged In*
    - Posting Wellhead Protection Program information on the RPU website at <https://www.rpu.org/education-environment/water-quality.php>
    - Using RPU's social media outlets and other means of distribution to distribute information related to wellhead protection
    - Communicate with city of Rochester and Olmsted County Planning Departments to encourage inclusion of wellhead and source water protection in their planning processes
  - Continued data collection
    - Recording static and pumping water levels in RPU wells,
    - Collection of additional local geologic and hydrogeologic data as it becomes available from public sources or from RPU-sponsored projects.
    - Sampling RPU's municipal wells for tritium
    - Sampling of RPU wells and surface water bodies for indicator parameters to assess potential connection between water supply wells and surface water.

---

## 1.0 Introduction

### 1.1 Background

Rochester Public Utilities (RPU) currently has 31 municipal water supply wells. All the wells are classified as primary water supply wells. In total, these wells pump from the following five different aquifers: Shakopee Formation, Jordan Sandstone, Tunnel City Group, Wonewoc Sandstone, and Mt. Simon Sandstone.

Minnesota unique well number along with well construction, well status, aquifer(s), and well vulnerability classification for each of RPU's municipal water supply wells is presented in Table 1. Well locations, RPU Drinking Water Supply Management Areas (DWSMAs), are shown on Figure 1. Minnesota Department of Health (MDH) well records for all RPU water supply wells are presented in Appendix A.

The previous RPU Wellhead Protection Plan (WHPP) Parts 1 and 2 were prepared in 2004-2007. The MDH issued final approval of the previous Part 2 WHPP in 2007. In accordance with the Minnesota Wellhead Protection Rules (Minnesota Rules 4720.5100 through 4720.5590), amendment of RPU's WHPP was initiated based on the age of the Plan. The Part 1 WHPP amendment (Barr, 2017) was approved by the Minnesota Department of Health (MDH) in September 2017 (MDH, 2017). A public information meeting on the Part 1 WHPP amendment was held on November 14, 2017.

In the Part 1 WHPP amendment, seven separate DWSMAs were delineated for RPU that encompass the wellhead protection areas (WHPAs) delineated for RPU water supply wells. In addition to the delineation of the WHPAs and DWSMAs, Part 1 of the WHPP amendment includes an assessment of the vulnerability to contamination of RPU municipal wells and the source water aquifers in the associated DWSMAs. As shown in Table 1, the vulnerability classifications for RPU wells ranges from Low to High. Seven of the wells have a well vulnerability classification of High. Sixteen of the wells have a well vulnerability classification of Medium. Eight of the wells have a vulnerability classification of Low. In the Part 1 amendment report, the vulnerability to contamination of the uppermost source water aquifer within the DWSMAs was identified as ranging from Low to High (Barr, 2017). Figure 1 shows the aquifer vulnerability zones in RPU DWSMAs. RPU Part 1 WHPP amendment is presented in Appendix B.

### 1.2 Description of the Public Water Supply System

RPU is located in Olmsted County. RPU currently has 31 primary water supply wells in the municipal water supply and distribution system for Public Water Supply #1550010. Locations of the wells are shown on Figure 1 and general construction details for RPU municipal wells are summarized in Table 1. Copies of the MDH well records for RPU municipal wells are presented in Appendix A.

The 2010 census counted 106,769 people in Rochester. The U.S. Census Bureau estimated the 2017 population of Rochester to be 115,733. The city of Rochester is anticipating significant population growth (up to approximately 40 percent by 2040) due to development associated with the Mayo Destination Medical Center project. The Rochester population is projected to reach 121,000 in 2020, 143,000 in 2030, and 165,000 in 2040 (Barr, 2018).

Under Minnesota Department of Natural Resources (MDNR) Appropriation Permit 1979-5076, RPU's municipal water supply wells have a maximum operating capacity of 25,280 gpm (36.4 MGD). The maximum permitted annual pumping volume for the water supply system is 5.7 billion gallons. The daily average water demand for the time period 2014-2018 was 12.1 MGD (approximately 8,400 gpm). Maximum day demand (the largest daily water use in a given year) ranged from 19.8 MGD to 23.7 MGD in the period 2014-2018. As shown in RPU's draft Water Supply Plan (Barr, 2018), the projected 2030 average day water demand is approximately 15.7 MGD (approximately 10,900 gpm). RPU's projected 2030 maximum day demand is approximately 33.8 MGD (approximately 23,500 gpm) (Barr, 2018). RPU anticipates that additional water supply wells will need to be constructed to meet projected future water demand.

RPU treats the source water at each well house by adding polyphosphate, fluoride, and chlorine.

RPU currently has 20 water storage facilities consisting of 8 on the main level and 13 on the high level system. These facilities have a combined storage capacity of 16.95 million gallons.

As discussed by Barr (2017), pumping information from RPU for the period 2009 through 2013 and RPU water demand projections were used to develop pumping rate projections for use in delineating the WHPAs. Annual volume of water pumped by each of RPU's current municipal water supply wells during the period 2009 through 2013 is shown in Table 2

### 1.3 DWSMA

The DWSMAs delineated in the Part 1 WHPP amendment (Barr, 2017) encompass the 10-year groundwater time of travel WHPAs around RPU's wells. The DWSMAs overlap all or parts of multiple public land survey (PLS) townships, ranges, and sections as shown in Appendix C. As shown on Figure 1, the Northwestern DWSMA extends beyond the Rochester city limits into Cascade and Kalmar Townships. The Central DWSMA extends beyond the Rochester city limits into Cascade, Haverhill, Marion, and Rochester Townships. The Southeastern DWSMA extends beyond the Rochester city limits into Marion Township. The Well 24 DWSMA is entirely within the Rochester city limits. The Well 72 and Well 77 DWSMAs are entirely within Marion Township. The Well 73 DWSMA extends beyond the Rochester city limits into Rochester Township. It should be noted that in the interim between the completion of the DWSMA delineations and the completion of this Plan that Well 73 was sealed. The RPU DWSMAs do not overlaps any other DWSMAs.

As discussed in Barr (2017) the DWSMA delineations did not include a surface water contribution area, unlike the previous (2004) DWSMA delineations (see Osweiler and Blum, 2004 which is provided in Appendix B). Comparison of the extent of the DWSMAs delineated in the Part 1 WHPP amendment to the 2004 delineation shows that the 2004 delineation extended farther east into Eyota and Viola Townships.

As discussed in the Part 1 amendment report (Barr, 2017), the Prairie du Chien Group (composed of the Shakopee Formation and Oneota Dolomite) are fractured/karsted in southeastern Minnesota, including in the Rochester area. As a result, there is uncertainty in the groundwater flow directions and velocities in the Shakopee aquifer, particularly in areas where the Shakopee Formation is the uppermost bedrock unit.



---

Therefore, after discussions with MDH staff, it was determined that an approach that is more conservative than the standard approach to classifying aquifer vulnerability within RPU DWSMAs was warranted in order to be more protective of the source water aquifers. The more conservative approach places less weight on the water chemistry of samples from individual wells. As shown on Figure 1, the more conservative approach resulted in an aquifer vulnerability classification of High in the vast majority of the areas within RPU DWSMAs

DRAFT

---

## 2.0 Identification and Assessment of Data Elements

The Minnesota Wellhead Protection Rules specify data elements that must be addressed in wellhead protection plans. For the WHPP amendment, MDH staff met with RPU staff on two occasions to discuss the data elements that are specified in the Minnesota Rules 4720.5400. Results of these scoping meetings were transmitted to RPU via two Scoping Decisions dated October 27, 2014 (MDH, 2014) and July 2, 2018 (MDH, 2018).

The first Scoping Meeting was held on October 27, 2014. At this meeting, the data elements related to delineation of the WHPAs and DWSMAs and assessment of well and aquifer vulnerability were discussed. The second Scoping Meeting was held on June 26, 2018. At this meeting, the data elements required to support development of Part 2 of the WHPP amendment (this document) which identifies potential contaminant sources within the DWSMAs and identifies management strategies to help safeguard the municipal water supply from identified potential contaminants were discussed. An assessment of these data elements, as required by the Minnesota Wellhead Protection Rules, is presented in Appendix C.

## 3.0 Inventory of Potential Contaminant Sources

In Part 1 of this WHPP amendment, the WHPAs and DWSMAs for RPU's wells were delineated. The DWSMAs encompass the WHPAs around RPU's water supply wells (Barr, 2017). As discussed above and shown on Figure 1, some of RPU DWSMAs extend beyond the Rochester city limits into surrounding townships.

Current land use in the DWSMAs is shown on Figure 2 and in Appendix C. Numerous land uses are found within the DWSMAs including residential, commercial, industrial, institutional, agricultural, and recreational land uses.

At Scoping Meeting No. 2, the types of potential contaminant sources that must be inventoried in RPU DWSMAs were discussed. The types of potential contaminant sources that must be inventoried vary by vulnerability classification. As discussed in the Part 1 WHPP amendment (Barr, 2017), the aquifer vulnerability in the DWSMAs includes the following classifications: Low, Moderate, and High. The aquifer vulnerability in approximately 82 percent of the area encompassed by the DWSMAs is classified as High. Aquifer vulnerability in approximately 13 percent of the area in the DWSMAs is classified as Moderate. Approximately 5 percent of the area in the DWSMAs has an aquifer vulnerability classification of Low. Since the vast majority of the area in the DWSMAs has an aquifer vulnerability classification of High, RPU opted to inventory all potential contaminant source types for high vulnerability DWSMAs throughout the DWSMAs. The MDH allowed RPU to develop an alternative approach to conducting the PCSI (Greer and Osweiler, 2018) and to pilot the alternative approach for this WHPP.

### 3.1 Inventory Process

An inventory to determine if there are any potential contaminant sources in the Inner Wellhead Management Zone (IWMZ) around each of RPU wells was performed. The IWMZ is defined as the area within a 200-foot radius of a municipal well. The most recent IWMZ inventory for each of RPU municipal wells is presented in Appendix C.

Within the one-year groundwater time of travel zone (aka, Emergency Response Zone or ERZ) around each RPU water supply well the standard PCSI process relying on public database information to identify potential contaminant source locations was followed. Outside of the ERZs, the MDH allowed RPU to develop and use an alternative PCSI approach. The alternative PCSI approach included combining Olmsted County land use data with Standard Industrial Classification (SIC) and North American Industrial Classification System (NAICS) codes to compile a preliminary list of potential contaminant source properties in the DWSMAs. Data from public databases traditionally used to conduct a PCSI was then compared to the preliminary list to develop a final list of potential contaminant source properties in the DWSMAs.

As indicated in Table 3, the PCSI work included an assessment of risk posed by the potential contaminant sources to RPU water supply wells. In general terms, the approach used for evaluation of risk related to a

---

potential contaminant source type is based on the locations of potential contaminant sources of that type. The reader is referred to Greer and Osweiler (2018), available from RPU upon request, for a detailed discussion of the approach to the risk evaluation. Higher priority for implementation of wellhead protection strategies will be placed on those potential contaminant sources that would pose the highest risk to the municipal water supply should a contaminant release occur.

## 3.2 Inventory Results

A more detailed discussion of the potential contaminant sources within the DWSMAs is presented in Appendix C. The inventory results are summarized in Table 3.

The old RPU DWSMAs extend beyond the boundaries of the new DWSMAs. During the preparation of this Plan amendment, potential contaminant source locations were verified, to the extent possible according to the alternative PCSI process developed by RPU and approved by the MDH. New information developed on potential contaminant source locations in the future will be verified as they are discovered as part of the WHPP implementation.

DRAFT

---

## 4.0 Impact of Changes to the Public Water Supply Wells

In accordance with the requirements of Minnesota Rules 4720.5220, anticipated changes in the physical environment, land use, surface water, and groundwater in the DWSMA within the next ten years and the impact of these changes on the source water aquifers are discussed in this section.

### 4.1 Potential Changes Identified

As noted above in Section 1, significant population growth and development is anticipated to occur in Rochester in the coming years as a result of the Mayo Destination Medical Center (DMC) project. The DMC project is the largest economic development initiative in Minnesota's history. The project includes \$5 billion in private development and \$585 million in public infrastructure.

#### 4.1.1 Physical Environment

RPU expects to install additional wells to meet projected future water demand resulting from the anticipated development in Rochester. RPU's draft Water Supply Plan (Barr, 2018) anticipates the addition of four additional wells (Wells 42-45) in the next 10 years meet projected future water demand. The effect that changes in land use resulting from the development and installation of additional wells have on the DWSMAs and the management strategies presented in this WHPP will need to be assessed. RPU expects to complete a new Comprehensive Water System Plan in 2020 to replace the current plan that was prepared in 2010.

As discussed in the Part 1 WHPP amendment (Barr, 2017) and noted in Section 1 above, some of RPU DWSMAs extend beyond the Rochester city limits into surrounding townships. The townships into which the DWSMAs extend include Cascade, Haverhill, Kalmar, Marion, and Rochester Townships.

#### 4.1.2 Land Use

As noted above, a variety of land uses are currently present in RPU's DWSMAs. Projected future land uses within RPU are anticipated to include many of the land uses currently present within the DWSMAs. A current land use map and a projected future land use map are shown on Figure 2 and Figure 3, respectively. Comparison of the current land use with the projected future land use indicates that the currently undeveloped properties within RPU DWSMA will be developed in the future.

Land uses anticipated during the next ten years within the DWSMA are currently present in the areas covered by this WHPP. As a result, adjustments in the land use within the DWSMAs such as those shown on the projected future land use map will be adequately addressed by the management strategies put forth in this WHPP.

#### 4.1.3 Surface Water

There are surface water bodies and wetlands within RPU DWSMAs. The results of an evaluation of groundwater chemistry data performed by the MDH (Blum, 2016a) did not identify a direct link between

---

surface water and any of the RPU water supply wells. However, the evaluation results did indicate evidence for the influence of human activities, seasonal differences, or possibly a relatively short groundwater residence time on groundwater quality. This assessment is consistent with the aquifer vulnerability classifications in the DWSMAs.

RPU maintains the Silver Lake Dam on the Zumbro River. Plans are in place to remove the dam in the next few years. Other than operation of the dam, management of surface water in Rochester is the responsibility of the city of Rochester Public Works (RPW). As such, RPU will rely on RPW for management of surface water in the portion of the DWSMAs that lie within the Rochester city limits. However, RPU is sensitive to surface water issues. Initial results from RPU's ongoing water source sustainability evaluation suggest that currently projected future pumping may affect baseflow in some streams that cross the DWSMAs. RPU is committed to refining the evaluation to better assess potential impacts to surface water from future pumping.

Other than the proposed removal of the Silver Lake Dam, RPU is not aware of any plans to alter the course or location of any surface water bodies currently present within the DWSMAs in the next ten years.

#### 4.1.4 Groundwater

Significant population growth is anticipated to occur in Rochester. By 2030 the population of Rochester is projected to increase approximately 23 percent to 143,000. Along with this projected population increase, RPU is projected that water demand will increase approximately 30 percent by 2030. As indicated in RPU's draft Water Supply Plan (Barr, 2018), it is anticipated that four additional water supply wells will be added to RPU system by 2030 to meet projected future demand.

RPU staff inspect the municipal water supply wells regularly. The MDH monitors all the wells annually. The MDH monitoring includes sampling of the wells to ensure they comply with applicable regulatory standards. In addition, RPU uses a SCADA system to measure the volume of water pumped from a well, the instantaneous pumping rate for each well, and the water level (static or pumping) in each well.

RPU currently has 10 monitoring wells in and around the city of Rochester. Locations of the wells are shown on Figure 5. These wells are used to monitor the Galena, St. Peter, Shakopee, and Jordan aquifers along with the Platteville Formation (a confining). Groundwater elevation data from the monitoring wells informs RPU's ongoing water source sustainability evaluation. In addition, groundwater elevation data from the Galena, St. Peter, Shakopee, and Jordan aquifers as well as the Platteville Formation (considered to be a confining unit) are recorded in the MDNR's observation well database. RPU continues to explore locations for new wells to expand the monitoring well network. Well nests are also being evaluated so RPU can begin to collect data from the aquifers below the Jordan. Groundwater elevation data from the monitoring well network indicates that potentiometric levels in the aquifers fluctuate seasonally. In addition, the data show a general increasing trend in potentiometric levels over the last 10 years.

RPU supports water conservation. RPU's water conservation program includes a three-tiered water rate structure, rebates on purchases of water-efficient appliances and rain barrels, a leak detection program, and a robust public education and community outreach program.

In the next ten years it is possible that new business developments in or near RPU DWSMAs may seek to construct privately-owned high capacity wells completed in one of RPU's source water aquifers. Such wells could potentially affect the DWSMA boundaries, depending on their location and pumping rate. RPU receives notifications from the MDNR MPARS system when the Department receives a request for a new or increased groundwater appropriation in Olmsted County. At the time this Plan was prepared, RPU was not aware of any proposed developments with plans for privately-owned high capacity wells within or near the DWSMAs.

Available information from the MPARS database indicates that there are 38 high capacity wells within a zone that includes RPU DWSMAs and extends one mile beyond the DWSMA boundaries (this number does not include the 31 RPU municipal water supply wells). High capacity wells are defined as wells that pump more than 1,000,000 gallons per year or more than 10,000 gallons per day. Owners of these wells are required to obtain a groundwater appropriation permit from the MDNR. High capacity wells outside of the DWSMAs were identified because changes in operation of these wells could, potentially, affect the DWSMA boundaries. Uses of these 38 non-municipal water supply wells include agriculture/food processing (5), commercial/institutional building AC (1), commercial/institutional water supply (3), construction dewatering (3), golf course irrigation (5), groundwater dewatering (1), industrial process cooling-once through (1), other power generation (2), pollution containment (9), private water supply (1), and thermoelectric power cooling-recirculating (3) (Table 4). Additional information on these wells can be found in Appendix C.

## 4.2 Impact of Changes

### 4.2.1 Water Use

RPU's water distribution system is currently supplied with water from 31 wells with a maximum operating capacity of 25,280 gpm (36.4 MGD). The daily average water demand for the time period 2014-2018 was 12.1 MGD (approximately 8,400 gpm). Maximum day demand ranged from 19.8 MGD to 23.7 MGD in the period 2014-2018. The projected 2030 daily water demand is approximately 15.7 MGD (approximately 10,900 gpm) (Barr, 2018). RPU's projected 2030 maximum day demand is approximately 33.8 MGD (approximately 23,500 gpm) (Barr, 2018).

Based on current projections, RPU anticipates the need to install additional wells to meet future water demand. After new wells are put into operation, RPU will have to review and, likely, update the WHPAs and DWSMAs to take into account the effects of pumping from the new wells. Since it is possible that multiple wells may be installed over a few years, RPU will plan to discuss with the MDH the schedule for any needed updates to the WHPP.

In addition, the construction and operation of an additional high capacity well in or near the DWSMAs by a non-RPU entity or significant changes in current groundwater appropriations by existing wells could have an impact on the source water aquifers and local water supplies. Such changes could also affect the WHPA and DWSMA boundaries identified for the existing RPU water supply wells or change the static water levels in the wells. RPU will work with the MDH Source Water Protection Unit and the MDNR to identify non-RPU proposed high capacity wells in the vicinity of RPU DWSMAs and provide interaction, to

---

the extent practicable, with the proposed well owner to minimize potential problems, should the potential for adverse well interference be identified.

#### 4.2.2 Influence of Existing Water and Land Government Programs and Regulations

RPU provides water conservation information to customers via its website and mailing of a monthly newsletter to over 50,000 RPU customers, offers water use reduction-related rebates, and has a tiered billing structure for water use. These programs are designed to assist residents and businesses with water conservation strategies through incentives and educational information.

The city of Rochester manages storm water management as specified in their MS4 permit. The goals of the storm water management program include maintaining or improving water quality in surface water bodies in RPU. RPU believes that the City's current program is sufficient to meet the objectives of this wellhead protection plan.

County and city ordinances, the MDNR Division of Waters' appropriations permitting program, the MPCA's storage tank and hazardous waste permitting programs, the MPCA's Voluntary Investigation and Cleanup program, the MPCA's superfund program, the MDH's Well Management and Drinking Water Supply Programs, State rules regarding chemical handling and storage and subsurface sewage treatment systems (SSTS), and the U.S. EPA's rules regarding Class V wells will be relied upon for assistance in regulating the installation of new wells, the operation of wells, water appropriation permitting, the proper sealing of unused wells, proper operation and maintenance of storage tanks, proper storage of chemicals, proper handling of hazardous wastes, proper operation and maintenance of SSTS, proper response to sites with soil and groundwater contamination, and addressing Class V wells. RPU believes that the current level of regulations and oversight by various governmental entities are adequate to address these issues.

In addition to these rules and programs discussed above, RPU is aware of and supports the Olmsted Soil and Water Conservation District (SWCD) and Natural Resources Conservation Service (NRCS) programs to assist with well sealing costs. RPU also has a well sealing cost-share program that can be used to assist well owners with the cost of sealing of private wells within RPU's service area.

Land use control and land disturbing activities outside of RPU DWSMAs will be governed by the local unit of government with jurisdiction in a particular area. This WHPP has been developed to protect the interests of RPU and, to the extent practicable, to have no adverse effect on the plans and strategies developed for adjacent areas. Governmental units whose jurisdictions overlap RPU DWSMAs include Olmsted County and Cascade, Haverhill, Kalmar, Marion, and Rochester Townships. This Plan will be provided to these other governmental units as a resource for future land development planning. Local ordinances and plans related to land use will be relied upon for the management of the portion of RPU's DWSMAs that extend beyond the Rochester city limits. The Wellhead Protection Manager will, to the extent feasible and practicable, communicate the goals and objectives of this Plan to the other local governmental units whose jurisdictions overlap RPU DWSMAs.



---

RPU will continue to rely on Federal, State, County, and local agencies and regulations and programs to handle issues outside of RPU's purview and the city of Rochester boundaries regarding water conservation, water appropriations, water quality, and well drilling. RPU staff will look to the MDH and Olmsted County for continued regulation of the installation of wells and proper sealing and abandonment of old wells. In addition, RPU recognizes that the MDNR plays a role in the approval of applications for construction of new high capacity wells as well as administering water appropriations.

The programs identified above have proven to be effective. RPU staff will cooperate with the appropriate agencies, to the extent practicable, if issues arise in the future.

#### 4.2.3 Administrative, Technical, and Financial Considerations

RPU expects to have adequate resources available over a multi-year period to manage the source water aquifers within the DWSMAs. Funds to support ongoing wellhead and source water protection efforts will come from RPU's water utilities budget. Wellhead and source water protection activities will be evaluated periodically per MDH requirements and any changes in the focus of the tasks will also be evaluated to determine if additional funding will be necessary to accommodate the changes. When appropriate and to assist in funding of activities, RPU may apply for grants from the MDH Source Water Protection Grant Program to fund implementation of management activities described later in this Plan.

For this WHPP to be effective, RPU will need to keep the public aware of the issues affecting the public water supply. Therefore, the wellhead and source water protection actions described later in this Plan include public education. Routine administrative duties will be directed or performed by the Wellhead Protection Manager. Specific tasks and strategies will be performed by the Wellhead Protection Manager or delegated by the Manager to RPU staff or outside resources.

RPU believes that the current plans and studies related to the water supply system are sufficient to ensure that projected future water demands in Rochester can be met. RPU has an ongoing maintenance program to ensure that the water supply system will continue to operate properly and be able to meet water demand in the future.

The installation and operation of any additional high capacity wells in the source water aquifers in or near the DWSMAs would have the potential to affect the size and shape of RPU WHPAs and DWSMAs. At a minimum, RPU will update its Wellhead Protection Plan every 10 years as required by the Wellhead Protection Rules. If new high capacity wells are installed in the area, RPU will evaluate how the operation of such new wells may affect the WHPA and DWSMA boundaries and work with the MDH to develop a schedule for updating the WHPA and DWSMA delineations.

## 5.0 Issues, Problems, and Opportunities

In accordance with Minnesota Rules chapter 4720.5230, this section discusses issues, problems, and opportunities related to land use, comments from local units of government and the general public, the data elements and local, State, and Federal programs and regulations.

### 5.1 Land Use Issues, Problems, and Opportunities

#### 5.1.1 Source Water Aquifers

As shown on Figure 1, the aquifer vulnerability classification in RPU's DWSMAs ranges from Low to High. Approximately 82 percent of the area encompassed by the DWSMAs is classified as High. Aquifer vulnerability in approximately 13 percent of the area in the DWSMAs is classified as Moderate. Approximately 5 percent of the area in the DWSMAs has an aquifer vulnerability classification of Low.

RPU currently has 31 water supply wells (Table 1). The well vulnerability classification for each of RPU's municipal water supply wells is presented in Table 1.

The addition of high capacity wells within or near the DWSMAs (either municipal wells or private wells) could produce changes in the groundwater flow system (e.g., flow direction or static water level) which may result in changes to the shape and extent of the WHPAs and DWSMAs delineated for this WHPP. RPU will work with the Wellhead Protection Consultant and MDH to evaluate the WHPA and DWSMA delineations and amend this WHPP as necessary if and when additional high capacity wells are installed within or near the DWSMAs.

As discussed elsewhere in this Plan amendment, potential sources of contamination that could affect the source water aquifer were identified during the PCSI. These potential contaminant sources include wells, storage tanks, properties where Class V wells may be or may have been present, chemical storage locations, wastewater treatment and disposal sites, locations where contaminants were spilled, SSTS, potential contaminant source sites, hazardous waste generators, solid waste management sites, storm water basin locations, suspected contaminant of concern locations, animal feed lot locations, land application sites, and transportation corridor water crossings. Table 3 summarizes the results of the PCSI. As part of the PCSI, the risk to the RPU water supply wells posed by the identified potential contaminant source properties was assessed. The risk classifications applied to the potential contaminant source properties is shown on Table 3.

The entities in the various potential contaminant source categories are regulated and tracked by County, State, or Federal programs. The lack of RPU jurisdiction over the potential contaminant source entities poses a potential problem for protection of the source water aquifers. However, the jurisdictional issues also provide RPU with an opportunity to develop working relationships with County and State agencies that regulate and track the potential contaminant source entities. Therefore, RPU will work with the appropriate County and State programs, to the extent practicable, to address the potential contaminant sources within the DWSMAs.

---

RPU will rely on the city of Rochester plans and policies for managing growth of the city and the allowable land uses. RPU will work with appropriate city of Rochester staff to ensure, to the extent practicable, that policies identified in the City's plans will protect RPU's source water aquifers. RPU has plans and policies in place to manage their wells and the Rochester water supply system.

## 5.1.2 Groundwater Quantity and Quality

### 5.1.2.1 Groundwater Quantity

RPU has been investigating their groundwater source for 30 years. RPU has partnered with the Minnesota Geological Survey (MGS), United States Geological Survey (USGS), MDNR, and MDH in the course of these investigations. While the understanding of the groundwater system in the Rochester area was significantly improved by the studies supported by RPU, the high growth projections have resulted in the question of whether the source water aquifers can sustainably meet project future water still to be answered.

In late 2013, RPU embarked on a water source sustainability evaluation. The objectives of the evaluation are to assess the whether pumping to meet future water demand from the source water aquifers can be done in a manner consistent the sustainability standard (Minnesota Statutes 103G.287 subd. 5). The ongoing sustainability evaluation provides RPU with the opportunity to partner with others (e.g., Olmsted County, MDNR, MDH) to obtain the data necessary to complete the sustainability evaluation and identify any measures necessary to ensure a sustainable water supply in the future.

### 5.1.2.2 Groundwater Quantity

RPU has always placed a high priority on the safety of the municipal water supply system. In order to safeguard the municipal water supply system, RPU strictly limits access to their wells and associated infrastructure to RPU staff.

Groundwater pumped from the source water aquifers by RPU wells is currently free of pathogens and disease-causing organisms. In addition, no contaminants have been reported in water samples from RPU's wells at concentrations that exceed applicable Federal health-related standards. Current system operations ensure that the water RPU supplies to its customers meets or exceeds the water quality requirements of the Federal Safe Drinking Water Act as documented in RPU's annual Consumer Confidence Reports (aka, Water Quality Reports). The 2018 Consumer Confidence Report is presented in Appendix D. A link to the current Consumer Confidence Report can be found on RPU's website at <https://www.rpu.org/education-environment/water-quality.php>.

Potential contaminant sources identified in RPU DWSMAs are identified in Section 5.1 above and discussed in Appendix C. Table 3 provides a summary of the numbers of these potential contaminant sources identified in the DWSMAs during development of this Plan amendment. Development of this Plan amendment provides RPU with an opportunity to prepare and implement a program to track potential contaminant source locations within the DWSMAs and educate the public regarding source water protection.

### 5.1.3 DWSMAs

A variety of land uses are currently present within the DWSMAs. The vulnerability to contamination of the portions of the source water aquifers encompassed by the DWSMAs is classified as ranging from Low to High. Current and future land uses could potentially affect the management strategies for RPU's DWSMAs.

As indicated in Table 1 and discussed in the Part 1 WHPP amendment (Barr, 2017), RPU water supply wells have been classified as vulnerable to contamination.

No other issues, problems, or opportunities, beyond those discussed herein, have been identified regarding land uses in the DWSMAs.

Information gathered for this WHPP amendment provides RPU with the basis for tracking potential contaminant sources within the DWSMAs. Thus, RPU has an opportunity to catalog and track potential contaminant sources and stay informed of land use changes or potential future threats to the source water aquifers.

The presence of privately owned wells within the DWSMAs provides potential pathways for contaminants to reach the source water aquifers if the wells are not properly constructed, maintained, or, if not used, sealed. Locations of wells identified within the DWSMAs during the PCSI are shown in Appendix C.

## 5.2 Issues, Problems, and Opportunities Disclosed at Public Meetings and in Written Comments

At the beginning of this wellhead protection planning process, RPU sent a notification to surrounding local units of government of its intention to initiate work on an amendment to its wellhead and source water protection plan. After approval of the Part 1 WHPP amendment by the MDH in September 2017 (MDH, 2017), RPU sent information on the WHPAs, DWSMAs, and aquifer and well vulnerability to the local units of government whose jurisdictions overlay some portion of RPU DWSMAs.

RPU held a public information meeting on November 14, 2017 to receive comments from the general public regarding Part 1 of the WHPP amendment. The local units of government whose jurisdictions overlay the DWSMAs were notified of the public information meeting. No comments on the Part 1 Wellhead Protection Plan were received from the local units of government or the general public at the Public Information Meeting.

As required by the Wellhead Protection Rules, RPU provided local units of government whose jurisdictions overlap the DWSMAs with a copy of the draft Part 2 Wellhead Protection Plan amendment. **Written comments were received from \_\_\_\_\_.** Copies of the written comments received from the local units of government are presented in Appendix E. **\*\*\*NOTE TO REVIEWERS: This paragraph will be updated as appropriate at the end of the LGU comment period\*\*\***

RPU held a Public Hearing on the WHPP amendment on September 24, 2019. The local units of government whose jurisdictions overlap the DWSMAs were notified of the Public Hearing date, time, and

location. No comments on the WHPP amendment were received at the public hearing. \*\*\*NOTE TO REVIEWERS: This paragraph will be updated if necessary after the public hearing and before the plan is submitted to the MDH for approval\*\*\*

### 5.3 Issues, Problems, and Opportunities Related to the Data Elements

Beginning with the delineation of WHPAs and DWSMAs (i.e., Part 1 of the WHPP) and continuing in this document, the required data elements have been addressed. As discussed in Appendix C, available local and regional information was used in compiling and assessing the data elements. No significant issues related to water quality for the RPU water supply wells have been identified. As noted elsewhere in this Plan, RPU is conducting a water source sustainability evaluation to ensure that projected future water demand can be met sustainably. RPU intends to continue collecting data from the municipal wells and via the ongoing water source sustainability evaluation as well as obtaining other applicable information from public data sources, as it becomes available, during the life of this Plan. This Plan will be revised/updated in ten years, as required by the Wellhead Protection Rules, unless the MDH directs RPU to update the Plan sooner. Each time this Plan is revised/updated RPU intends to use the most recent and accurate data available.

### 5.4 Issues, Problems, and Opportunities Related to Local, State, and Federal Programs and Regulations

The State of Minnesota and local units of government currently enforce land use ordinances, zoning laws, sewer ordinances, well permitting regulations, hazardous waste regulations, animal feed lot regulations, SSTS regulations, chemical storage regulations, storage tank regulations, and groundwater appropriation permit regulations. To the extent feasible, RPU will work to promote the use of best management practices for potential contaminant source properties within the DWSMAs. It is anticipated that local issues will be adequately addressed through these existing processes and adoption of best management practices.

---

## 6.0 Wellhead Protection Goals

In accordance with Minnesota Rules chapter 4720.5240, this section discusses the goals for present and future water use and land use to provide a framework for WHPP objectives and related actions.

Goals presented in this section were selected based on the information gathered and compiled from the data elements, delineations of the WHPAs and DWSMAs, results of the vulnerability assessments, results of the PCSI, expected changes in land and water uses, identified issues, problems, and opportunities, and evaluation of this information.

Through the years, RPU has met water demands with a sufficient and safe water supply. RPU intends to continue providing a safe water supply to its residents and businesses and other customers into the future by implementing this WHPP. Implementation of this WHPP amendment will help ensure that RPU will meet this goal.

The vulnerability classifications of RPU's water supply wells are shown in Table 1. Figure 1 shows the aquifer vulnerability classifications of the uppermost source water aquifer within RPU DWSMAs range from Low to High.

The goals and objectives of this WHPP will focus on reducing the potential contaminant pathways to the source water aquifers that may be provided by private wells, educating property owners and water supply users, obtaining additional information on the groundwater system, and working with the city of Rochester, Olmsted County, and other LGUs whose jurisdictions overlap the DWSMAs, to the extent practicable, to ensure proper management of the DWSMAs.

RPU has identified the following goals for implementation of this WHPP:

- RPU will work to maintain or improve the current level of water quality so that the municipal water supply will continue to meet or exceed all applicable state and federal water quality standards.
- Work with the Olmsted County and appropriate State agencies to protect the source water aquifers
- RPU will provide information and promote activities that protect the source water aquifers that provide water to the municipal system. This will include increasing public awareness of the Wellhead and Source Water Protection Program and groundwater-related issues, and management of the identified potential contaminant sources within the DWSMAs.
- RPU will continue to collect data to support future wellhead and source water protection efforts.

## 7.0 Objectives and Plans of Action

In accordance with Minnesota Rules chapter 4720.5250, this section discusses the objectives and plans of action to goals for RPU's Wellhead and Source Water Protection Program.

### 7.1 Establishing Priorities

As discussed throughout this Plan, the vulnerability to contamination of the source water aquifers within the DWSMAs ranges from Low to High (Barr, 2017). The July 2, 2018 Scoping 2 Decision Notice from the MDH required RPU to perform a PCSI to evaluate the types of potential contaminant sources present in the DWSMAs. As discussed above in Section 3, the PCSI was performed following an alternate approach developed by RPU and approved by the MDH. The results of the PCSI are summarized in Table 3.

RPU has identified the objectives and corresponding actions described in the following sections for accomplishing the wellhead and source water protection goals discussed above in Section 6. These goals for RPU's Wellhead and Source Water Protection Program will be achieved through the following existing and planned programs:

- Wells
  - Promoting proper management of existing active wells in the DWSMA
  - Encouraging the proper sealing of all unused wells within the DWSMA
  - Identification of new high capacity wells in or near the DWSMA
  - Maintaining current IWMZ potential contaminant source inventories for RPU's water supply wells
- Potential contaminant source properties
  - Encouraging proper handling of chemicals/wastes
  - Encouraging proper operation and maintenance of storage tanks
  - Periodically obtaining updated information on potential contaminant sources in the DWSMA from the regulating agencies to maintain an up-to-date potential contaminant source database for the DWSMAs and allow timely recognition of potential issues that could affect RPU municipal water supply or DWSMAs.
- Public education
  - Distribution of RPU Annual Water Quality Report for the water supply system,
  - Direct mailing of RPU's monthly newsletter *RPU Plugged In*
  - Posting Wellhead Protection Program information on the RPU website at <https://www.rpu.org/education-environment/water-quality.php>
  - Using RPU's social media outlets and other means of distribution to distribute information related to wellhead protection
  - Communicate with city of Rochester and Olmsted County Planning Departments to encourage inclusion of wellhead and source water protection in their planning processes
- Continued data collection

- Recording static and pumping water levels in RPU wells,
- Collection of additional local geologic and hydrogeologic data as it becomes available from public sources or from RPU-sponsored projects.
- Sampling RPU's municipal wells for tritium
- Sampling of RPU wells and surface water bodies for indicator parameters to assess potential connection between water supply wells and surface water.

## 7.2 Well Management

The well management objectives outlined in this section consist of promoting the proper sealing of any unused, unmaintained, damaged, or abandoned wells, promoting proper management of active wells within the DWSMAs, and identification of new high capacity wells in or near the DWSMAs.

### 7.2.1 Distribution of Well Operation and Maintenance Information

The MDH has developed a handbook of information on proper well construction, operation, and maintenance titled "Well Owner's Handbook – A Consumer's Guide to Water Wells in Minnesota". This handbook is available at <http://www.health.state.mn.us/divs/eh/wells/construction/handbook.pdf>. A link to the MDH website page where the handbook can be found will be added to RPU website. RPU will notify well owners within the DWSMAs via mail and/or via RPU's community outreach vehicles that the information is available through RPU's website. RPU staff will track the number of well owners whom they notify regarding the Well Owner's Handbook.

#### 7.2.1.1 Source of Action

RPU staff will obtain the website information for the handbook from the MDH. RPU staff will then include a link to the MDH website on RPU website, distribute a notification about the website information to well owners within the DWSMAs, and have a copy of the handbook available in a publicly accessible location in RPU offices.

#### 7.2.1.2 Cooperators

None.

#### 7.2.1.3 Time Frame

Distribution of the information to well owners of will be done within one year after approval of this WHPP.

#### 7.2.1.4 Estimated Cost

Approximately \$1,500 - \$2,500. Costs will include RPU staff time, mailer printing and postage costs, and handbook printing costs.

#### 7.2.1.5 Goals Achieved

Through the MDH handbook, well owners will be educated concerning the proper operation and maintenance of wells. Proper operation and maintenance of wells will reduce the potential risk of these wells becoming pathways for contaminants to travel from the ground surface to the source water aquifers.



---

Success criterion: Notification of well owners in the DWSMAs by mail and/or via RPU's community education vehicles that information on the proper operation and maintenance of private wells is available through RPU's website will be completed within one year of MDH approval of the WHPP. The number of well owners to whom the notification is sent will be tracked.

### 7.2.2 Promote the Proper Sealing of Unused, Unmaintained, Damaged, or Abandoned Wells within the DWSMAs

RPU staff will promote the proper sealing of unused, privately owned wells within the DWSMAs. The highest priority will be placed on those wells that are completed in or penetrate one of the source water aquifers from which RPU municipal wells pump.

Proper sealing of unused wells can be promoted by periodically mailing a reminder to owners of wells that unused wells should be properly sealed, by posting a reminder on RPU's website, distributing reminders via RPU's community education vehicles, and by offering cost-share grants for sealing of wells. The well sealing reminder will include a notification of RPU's well sealing cost-share program. The cost-share program will provide a 50 percent reimbursement up to \$500 to RPU customers (up to \$1,000 if located within one of RPU's DWSMAs). RPU staff will also work with staff from the city of Rochester and Olmsted County Planning Departments to promote proper sealing of unused wells at properties that are being redeveloped as part of the development approval process.

#### 7.2.2.1 Source of Action

RPU

#### 7.2.2.2 Cooperators

City of Rochester Planning Department, Olmsted County Planning Department

#### 7.2.2.3 Time Frame

The first reminders to owners of wells identified as high priority will occur within two years of approval of this Plan. RPU Wellhead Protection Manager will meeting with staff from the city of Rochester and Olmsted County Planning Departments to discuss ways to promote well sealing within one year of approval of this Plan.

#### 7.2.2.4 Estimated Cost

Approximately \$1,500-\$2,500 for each well sealing reminder mailing event. RPU staff time and costs for preparing and mailing reminders to well owners, preparing reminders to be included on RPU's website, and for meeting with city of Rochester and Olmsted County planning staff. The cost of the well sealing cost-share program will vary from year to year depending on the number of grant applications received. It is estimated that the annual cost of the well sealing cost-share grant program will be \$5,000 to \$10,000

#### 7.2.2.5 Goals Achieved

As this action is implemented, RPU's goal of eliminating potential pathways for contaminants to travel from the ground surface to the source water aquifer will be realized.

Success criteria: The first reminder distributed to well owners in the DWSMA within two years of MDH approval of this WHPP and subsequent reminders distributed every three years thereafter for the life of the Plan and tracking of the number of reminders distributed. Meeting with staff from the city of Rochester and Olmsted County Planning Departments within one year of approval of this Plan. Offering of well sealing cost-share grants each year.

### 7.2.3 Identify New High-Capacity Wells Within or Near the DWSMA

With assistance from the MDH and MDNR and, possibly, the Wellhead Protection Consultant, RPU staff will identify new high capacity wells that are proposed for construction in or near RPU's DWSMAs, and/or major changes to groundwater appropriations for existing high-capacity wells, to determine whether the pumping of said wells will affect the groundwater flow direction, static water level, or groundwater availability within the DWSMAs or alter the current boundaries of the DWSMA delineations or other portions of RPU's WHPP.

#### 7.2.3.1 Source of Action

RPU receives notifications from the MDNR's MPARS system when the MDNR receives an application for a new high capacity well or an appropriations increase for an existing well in Olmsted County. RPU staff will request, or direct the Wellhead Protection Consultant to request, from the MDH information on any newly proposed/constructed high capacity wells within or near the DWSMAs. RPU staff will also request assistance from the Wellhead Protection Consultant and the MDH to evaluate whether identified proposed pumping (or changes to pumping) will change the boundaries of the DWSMAs delineated for RPU's wells.

#### 7.2.3.2 Cooperators

MDH, MDNR, and the Wellhead Protection Consultant.

#### 7.2.3.3 Time Frame

Receive notifications from the MPARS system on an ongoing basis and request information from the MDH at least every five years; evaluation of potential changes to the DWSMA boundaries as needed.

#### 7.2.3.4 Estimated Cost

Approximately \$3,000-\$12,000 for each event of identifying new wells or changes to existing appropriations permits and evaluating how the changes may affect the DWSMA boundaries. RPU staff time and, potentially, Wellhead Protection Consultant time. Actual costs will depend on the number of proposed/new high capacity wells and changes to existing appropriations permits that are identified.

#### 7.2.3.5 Goals Achieved

As this action is implemented, RPU's WHPA/DWSMA delineations will remain current. New well owners will also be identified and educational materials identified/developed as part of other well management strategies can be provided to these new well owners.

Success criterion: Determination of whether there are new high capacity wells in or near the DWSMAs and if there have been any major changes in permitted appropriations for existing high capacity wells in or near the DWSMAs.

## 7.3 Potential Contaminant Source Properties

The management objectives outlined in this section consist of providing to information to potential contaminant source property owners, promoting proper operation of storage tanks, maintaining an up-to-date database of storage tank properties in the DWSMAs, promoting proper handling of chemicals and wastes, and maintaining the Inner Wellhead Management Zone (IWMZ) around each well so that potential contaminants are prevented from entering the IWMZs.

### 7.3.1 Information for Registered Storage Tank Owners

RPU, possibly with the assistance of the Wellhead Protection Consultant, will prepare and send a letter to owners of storage tank properties within the DWSMAs. The letter will not be sent to owners of properties for which available information indicates that the storage tanks have been removed. This letter will direct recipients to MPCA publications and guidance on proper operation and maintenance of storage tanks and include information on RPU's Wellhead and Source Water Protection Program (the Program). Information in the letter will also be posted on RPU's website.

#### 7.3.1.1 Source of Action

RPU staff, possibly with the assistance of the Wellhead Protection Consultant, will prepare the letter to owners of targeted storage tank properties. RPU staff will also post information contained in the letter to RPU's website.

#### 7.3.1.2 Cooperators

Wellhead Protection Consultant, if needed

#### 7.3.1.3 Time Frame

The letter will be sent to owners of storage tank properties within two years of approval of this Plan. In addition, letters will be sent to property owners as new storage tank properties are identified in the DWSMAs. A reminder letter will be sent to all targeted storage tank property owners in year seven of Plan implementation.

#### 7.3.1.4 Estimated Cost

Approximately \$1,200-\$2,200. Estimated costs include RPU staff time, letter production and postage costs, and Wellhead Protection Consultant costs (as necessary).

#### 7.3.1.5 Goals Achieved

Storage tank property owners will be educated concerning the Wellhead and Source Water Protection program, on where to find information on proper operation and maintenance of storage tanks, and the requirements necessary to maintain a safe and secure system. Property owners will be encouraged to use

---

best management practices regarding their storage tanks, and report any releases of contaminants to RPU in addition to any other actions required by applicable regulations. Planned distribution of this letter provides RPU the opportunity to heighten the awareness of wellhead and source water protection with these property owners.

Success criterion: Distribution of the letter to owners of storage tank properties completed according to the schedule outlined in section 7.3.1.3 and tracking of the number of letters distributed.

### 7.3.2 Tracking of Registered Storage Tanks

In year five of Plan implementation, RPU will request from the MPCA, or direct the Wellhead Protection Consultant to request on behalf of RPU, information on the status of registered storage tanks in RPU DWSMAs. This information will allow the Rochester Public Utilities to update the PCSI database and maintain current information regarding these potential contaminant sources in the DWSMAs. This activity should also identify new registered storage tanks in the DWSMAs.

The Wellhead Protection Manager will also request that the city of Rochester's Community Development Director notify the Wellhead Protection Manager when new projects that will include storage tanks are proposed in RPU's DWSMAs.

#### 7.3.2.1 Source of Action

RPU staff, or the Wellhead Protection Consultant on behalf of RPU, will contact MPCA staff to obtain the information on the status of registered storage tanks. The Wellhead Protection Manager will contact RPU's Community Development Director.

#### 7.3.2.2 Cooperators

MPCA, city of Rochester Community Development Department, and, potentially, the Wellhead Protection Consultant.

#### 7.3.2.3 Time Frame

Information will be requested from the MPCA in year five after approval of this Plan. Notification to the Wellhead Protection Manager of proposed projects that include storage tanks from the city of Rochester's Community Development Director will occur as projects are proposed.

#### 7.3.2.4 Estimated Cost

Approximately \$1,000-\$2,000 for each review and update. Estimated costs include RPU staff time and Wellhead Protection Consultant time (as necessary). Costs may vary depending upon the number of new registered storage tank locations that must be added to the PCSI database.

#### 7.3.2.5 Goals Achieved

By tracking the status of registered storage tanks within the target areas RPU will remain aware of the current status of these potential contaminant sources. This will allow RPU to identify potential impacts to the municipal water supply and give RPU time to determine the best response to any potential impacts

---

before the municipal water supply is compromised. Notifications of proposed projects that include storage tanks will allow the Wellhead Protection Manager to have up to date information regarding potential new storage tanks in the DWSMAs.

Success criterion: Submittal of request to the MPCA for information regarding the status of registered storage tanks in the DWSMA per the schedule in section 7.3.2.3 and completion of any updates to the PCSI database necessitated by the new information.

### 7.3.3 Information for Chemical Storage and Hazardous Waste Generator Properties

Through direct mail contact, RPU will encourage the owners of the potential contaminant source properties associated with chemical storage and hazardous waste generation within the DWSMAs to participate in self-audits of their chemical storage and waste generation and handling. The direct mail contact from RPU will also encourage these businesses to request a site visit from the Minnesota Technical Assistance Program (MnTAP). MnTAP helps Minnesota businesses implement industry-tailored solutions that maximize resource efficiency, prevent pollution, and reduce costs to improve public health and the environment.

MnTAP helps Minnesota businesses protect the environment and stay competitive by providing practical alternatives to prevent pollution of land, air, and water. By reducing waste and increasing efficiency, businesses can save on disposal and raw material costs, decrease the regulatory compliance burden, and make working conditions healthier and safer for their employees.

#### 7.3.3.1 Source of Action

RPU staff, perhaps with the assistance of the Wellhead Protection Consultant, will prepare and distribute the direct mail notice.

#### 7.3.3.2 Cooperators

Potentially, the Wellhead Protection Consultant.

#### 7.3.3.3 Time Frame

Distribution of the direct mail notice will occur within one year of approval of this Plan. In year six of Plan implementation the direct mail notice will be sent to owners of any newly identified properties within the DWSMAs that are associated with chemical storage or hazardous waste generation.

#### 7.3.3.4 Estimated Cost

Approximately \$1,500 to \$3,000 for each direct mail notification. Costs for the preparation of the direct mail notice will include RPU staff time, printing, postage costs, and, potentially, Wellhead Protection Consultant costs.

#### 7.3.3.5 Goals Achieved

Business owners will become aware of issues related to their chemical storage or waste generation and handling and learn of available assistance for identifying ways to minimize and properly dispose their waste.

Success criterion: Contact of property owners according to the schedule outlined in section 7.3.3.3.

### 7.3.4 Inner Wellhead Management Zone Management

The IWMZ is defined in the Minnesota Rules as that area within a 200-foot radius of a public water supply well. RPU will monitor setbacks in the IWMZs, possibly with the assistance of the MDH, to ensure that the IWMZ around each RPU municipal well remains free of potential contaminant sources. RPU staff, possibly with the assistance of the MDH, will document each IWMZ inspection and any actions taken to remove potential contaminant sources from an IWMZ.

#### 7.3.4.1 Source of Action

RPU staff.

#### 7.3.4.2 Cooperators

Possibly the MDH

#### 7.3.4.3 Time Frame

The monitoring of setbacks within the IWMZs will be done at least every three years after approval of this Plan.

#### 7.3.4.4 Estimated Cost

Costs for monitoring the IWMZ setbacks include RPU staff time estimated as \$2,000.

#### 7.3.4.5 Goals Achieved

By monitoring the IWMZ setbacks, RPU will be able to keep the IWMZ around each well free of potential contaminant sources and ensure that any new regulated activities will meet required setbacks.

Success criterion: Completion of IWMZ potential contaminant source inventories and keeping the IWMZs free of potential contaminant sources.

### 7.3.5 Transportation Corridors, Pipelines, and Emergency Response

Establishing communication and creating awareness among first responders about transportation corridor and pipeline issues that may affect the public water supply and discussing the procedures in place to address spills and prevent released contaminants from entering the environment and, potentially, impacting the municipal water supply. Transportation corridors include Federal, State, and County highways, railroads, and pipelines (e.g., Figure C-23). The Wellhead Protection Manager will meet with the city of Rochester's Police and Fire Chiefs and encourage them to put in place emergency procedures that will protect the municipal water supply as part of the city's emergency response program.

---

The Wellhead Protection Manager will also provide copies of the WHPP to the Minnesota Pollution Control Agency (MPCA), Minnesota Office of Pipeline Safety (MnOPS), the city of Rochester's Emergency Management Department, and owners of pipelines and railroads that cross the DWSMAs.

#### 7.3.5.1 Source of Action

RPU staff

#### 7.3.5.2 Cooperators

None

#### 7.3.5.3 Time Frame

Meeting with the Police and Fire Chiefs will occur within two years of approval of this Plan. Transmittal of the WHPP to the MPCA, MnOPS, city of Rochester Emergency Management Department, and railroad and pipeline owners will occur within one year after approval of this Plan.

#### 7.3.5.4 Estimated Cost

Costs for this action will include RPU staff time and production costs for WHPP copies. Estimated cost is \$2,000 to \$2,500.

#### 7.3.5.5 Goals Achieved

Rochester's emergency responders will work with and assist County and State first responders in the handling of spills in transportation corridors or from pipelines to prevent, to the extent possible, released contaminants from entering the environment and, potentially, impacting the municipal water supply.

State agencies, the city Rochester Emergency Management Department, and railroad and pipeline owners will be educated regarding the boundaries of RPU DWSMAs and the management actions that are planned.

Success criterion: Emergency responder and railroad and pipeline owner awareness of RPU's DWSMAs.

### 7.4 General Public Education

Public education concerning the DWSMAs associated with RPU's municipal wells will include: distribution of the Annual Water Quality Reports to RPU's customers, providing information on the RPU website (<https://www.rpu.org/education-environment/water-quality.php>), and periodic distribution of Wellhead and Source Water Protection Program information via RPU's monthly newsletter, on RPU's website, and in appropriate presentations to various groups. In addition, RPU will encourage the city of Rochester and Olmsted County planning staff to include wellhead and source water protection in their planning processes.

#### 7.4.1 Wellhead Protection Information

RPU will develop information regarding the Wellhead and Source Water Protection Program that can periodically be distributed via RPU's newsletter and posted on the RPU website.

#### 7.4.1.1 Source of Action

RPU staff will prepare information on wellhead protection for periodic inclusion in RPU's monthly newsletter, *RPU Plugged In*, and posting on RPU's website (<https://www.rpu.org/education-environment/water-quality.php>). If necessary, the Wellhead Protection Consultant will be contacted for assistance in preparing this information. RPU staff may also draw on the MDH for wellhead and source water protection educational materials.

#### 7.4.1.2 Cooperators

Wellhead Protection Consultant and MDH, if necessary.

#### 7.4.1.3 Time Frame

Beginning within one year after approval of this Plan and then at least one time per year thereafter.

#### 7.4.1.4 Estimated Cost

Approximately \$500 - \$2,500 each time information is prepared for distribution. Costs will include RPU staff time for preparing the information, and costs for Wellhead Protection Consultant assistance (as needed).

#### 7.4.1.5 Goals Achieved

The information distributed via the newsletter and website will be intended to educate owners of properties within the DWSMAs, and the general public, about RPU's Wellhead and Source Water Protection Program, groundwater protection principles, and steps that everyone can take to protect the municipal water supply.

Success criterion: At least annual distribution of information related to groundwater and wellhead protection via RPU's newsletter and website.

### 7.4.2 Drinking Water Quality Report

RPU will continue to annually prepare and distribute the Annual Water Quality Report to all RPU customers. The report provides customers with information regarding the municipal water supply and its water quality.

#### 7.4.2.1 Source of Action

RPU staff.

#### 7.4.2.2 Cooperators

None.

#### 7.4.2.3 Time Frame

Annually as required by Federal regulations.



---

#### 7.4.2.4 Estimated Cost

Costs include RPU staff time for preparation of the report and posting the report on RPU's website. Estimated annual cost for preparation of the report is \$1,000 to \$2,000

#### 7.4.2.5 Goals Achieved

RPU's customers will become more aware of the Federal water quality requirements for public water supplies. Customers will also become more aware of the overall quality of the municipal water supply.

Success criterion: Annual publication/distribution of the Annual Water Quality Report.

### 7.4.3 Inclusion of Wellhead and Source Water Protection in the Planning Process within the DWSMAs

Copies of this WHPP amendment will be supplied to the city of Rochester's Community Development Director and the Olmsted County Planning Director so that they have the most current information on RPU's Wellhead Protection Program. In addition, the Wellhead Protection Manager will work to establish regular meetings with the Rochester and Olmsted County staff responsible for land use planning and development to discuss the potential impacts of proposed development on the RPU wells and the municipal water supply.

#### 7.4.3.1 Source of Action

RPU staff.

#### 7.4.3.2 Cooperators

City of Rochester and Olmsted County planning and development staff.

#### 7.4.3.3 Time Frame

Ongoing

#### 7.4.3.4 Estimated Cost

RPU staff time for meeting with city of Rochester and Olmsted County planning and development staff. The costs will vary depending on the number of meetings held each year.

Success criteria: Incorporation of wellhead and source water protection into the planning, development, and zoning processes in the DWSMAs. Regular communication between the Wellhead Protection Manager and city of Rochester and Olmsted County planning and development staff.

#### 7.4.3.5 Goals Achieved

Wellhead and source water protection will be incorporated into future planning/development efforts in the DWSMAs. Potential pollution risks to the source water aquifers will be reduced.

---

#### 7.4.4 Inclusion of Wellhead and Source Water Protection Information in Public Presentations

The Wellhead Protection Manager periodically makes presentations on RPU's water supply system and water quality issues to citizen and school groups. The Wellhead Protection Manager will include information on the wellhead and source water protection program in these presentations, as appropriate.

##### 7.4.4.1 Source of Action

RPU staff.

##### 7.4.4.2 Cooperators

None

##### 7.4.4.3 Time Frame

Periodically

##### 7.4.4.4 Estimated Cost

RPU staff time for preparing for and making presentations to citizen and school groups. The costs will vary depending on the number of presentations each year.

Success criteria: Incorporation of wellhead and source water protection into presentations made to citizen and school groups.

##### 7.4.4.5 Goals Achieved

Residents of Rochester will be educated regarding RPU's wellhead and source water protection program and on how they can help protect the water supply.

### 7.5 Data Collection

RPU will continue to collect and maintain local geologic and hydrogeologic data as it becomes available in order to improve and augment current information and to provide additional data for future revisions of this WHPP. RPU will also continue to collect information on potential contaminant sources within the DWSMAs.

#### 7.5.1 Monitoring Static and Pumping Levels in RPU Wells

RPU will continue to routinely measure the static and pumping water levels in the municipal water supply wells and in the RPU observation wells. Water levels in the water supply wells will be recorded by the SCADA system. Water levels in observation wells are manually measured on a quarterly basis. Any observation wells constructed by RPU in the future will be added to the observation well network.

##### 7.5.1.1 Source of Action

RPU staff.

#### 7.5.1.2 Cooperators

None.

#### 7.5.1.3 Time Frame

Ongoing.

#### 7.5.1.4 Estimated Cost

Monitoring of water levels in RPU's wells by the SCADA system is part of routine operations. RPU staff time for quarterly monitoring of the observation wells is estimated to cost \$800 to \$1,500 annually.

#### 7.5.1.5 Goals Achieved

Routine collection of groundwater levels in the RPU wells will provide data for the evaluation of groundwater elevation trends over time.

Success criterion: Compilation of a long term groundwater elevation dataset that can be used to evaluate groundwater elevation trends in the source water aquifers.

### 7.5.2 Groundwater and Surface Water Quality Data Collection

As discussed in the Part 1 WHPP amendment (Barr, 2017), groundwater and surface water quality data obtained by the MDH (Blum, 2016) was used to assess the potential connection between surface water bodies and RPU wells. The study did not eliminate uncertainties regarding potential connections between RPU wells and surface water. Therefore, RPU will work with the MDH and the Wellhead Protection Consultant to develop and implement a plan to collect additional water quality data (including stable isotopes of water along with nitrate, nitrite, ammonia, chloride, bromide, and possibly other parameters) with the objective of reducing, or eliminating, uncertainties regarding potential connections between RPU wells and surface water. The data could also be used to improve RPU's groundwater model and to support improved assessments of well vulnerability.

#### 7.5.2.1 Source of Action

RPU staff.

#### 7.5.2.2 Cooperators

MDH and the Wellhead Protection Consultant

#### 7.5.2.3 Time Frame

Within four years of approval of this Plan.

#### 7.5.2.4 Estimated Cost

The cost of the sampling program will depend on the suite of analytical parameters, the number of sampling points, the number of sampling events, and staff assigned to the project and cannot be estimated at this time. It is considered likely that the cost of the program will be greater than \$10,000.

---

#### 7.5.2.5 Goals Achieved

Uncertainties regarding potential connections between RPU wells and surface water will be reduced or eliminated. The data will also support improvements to RPU's groundwater model and improved assessments of well vulnerability.

Success criterion: Development and implementation of the groundwater and surface water quality data collection program.

### 7.5.3 Other Geologic and Hydrogeologic Data Collection

RPU will attempt to obtain local geologic and hydrogeologic data for the Rochester area as it becomes available from other public sources or through RPU-sponsored projects. RPU will also support, whenever possible, future data collection efforts by other governmental entities (e.g., MGS, MDH, MDA, MDNR, MPCA, Olmsted County Soil & Water Conservation District, and Olmsted County).

#### 7.5.3.1 Source of Action

RPU staff.

#### 7.5.3.2 Cooperators

State and Olmsted County agencies conducting geologic and hydrogeologic studies, well drilling companies, Wellhead Protection Consultant, and others.

#### 7.5.3.3 Time Frame

Ongoing beginning with approval of this WHPP.

#### 7.5.3.4 Estimated Cost

Approximately \$1,000 to \$1,500 for compiling data from other public sources. Note that the cost could vary (and potentially be higher than estimated) depending on the source and the amount of data and the level of effort needed to put the data into a usable format. Cost for RPU-sponsored projects will depend on the scope of the projects and may vary significantly. It is possible that the costs for some RPU-sponsored projects would be greater than \$10,000.

#### 7.5.3.5 Goals Achieved

More accurate hydrogeologic data will be available for use in siting future wells, to support RPU's ongoing water source sustainability evaluation, to update RPU's groundwater model, and for future revisions of the delineated WHPAs and the DWSMAs for RPU's wells. Updated and more accurate vulnerability assessments may be possible as a result of new information.

Success criterion: Compilation of a geologic/hydrogeologic dataset that can be used in the future.

### 7.5.4 Updating of RPU's Groundwater Model

Any new geologic and hydrogeologic data for the Rochester area obtained by RPU will be periodically reviewed to determine if RPU's groundwater model could be improved by incorporating the new data. In

---

addition, pumping from high capacity wells often changes over time. Changes in pumping from high capacity wells in or near RPU DWSMAs could affect the DWSMAs boundaries. Therefore, RPU will work with the Wellhead Protection Consultant to review available information and determine if the RPU groundwater flow model should be updated so that future WHPA/DWSMA delineations will be consistent with available information.

#### 7.5.4.1 Source of Action

RPU staff

#### 7.5.4.2 Cooperators

Wellhead Protection Consultant

#### 7.5.4.3 Time Frame

Five to seven years after approval of this Plan

#### 7.5.4.4 Estimated Cost

Approximately \$3,000 to \$10,000 depending upon the magnitude of the revisions needed to make the groundwater flow model consistent with the most current available information.

#### 7.5.4.5 Goals Achieved

The RPU groundwater flow model will be consistent with available information. As a result, updating the WHPAs for the RPU wells in the future can be done more efficiently.

Success criterion: An updated groundwater flow model that can be used for future updates to Part 1 of RPU's WHPP, to evaluate the effect of new, non-RPU high capacity wells on the DWSMA boundaries, or to evaluate sites for new municipal wells.

### 7.5.5 Potential Contaminant Source Database

RPU will periodically update the information on potential contaminant sources within the DWSMAs collected during the development of this WHPP amendment, with the assistance of the Wellhead Protection consultant – if needed. RPU will add information to the potential contaminant source database as additional potential contaminant source sites are identified or as sites are closed through working with the MPCA, the MDH, the MDNR, the U.S. EPA, and Olmsted County. New information for the PCSI database will be obtained by contacting appropriate MPCA, MDH, MDNR, U.S. EPA, and County programs between years four and six of Plan implementation.

#### 7.5.5.1 Source of Action

RPU staff.

#### 7.5.5.2 Cooperators

MPCA, MDH, MDNR, U.S. EPA, Olmsted County staff, and the Wellhead Protection Consultant, if needed.

### 7.5.5.3 Time Frame

Between years four and six after approval of this Plan.

### 7.5.5.4 Estimated Cost

Approximately \$1,500-\$4,000. RPU staff time and, if needed, Wellhead Protection Consultant costs. Actual costs will depend upon the amount of new potential contaminant source location information that must be added to the potential contaminant source database and could be higher than the estimated range shown.

### 7.5.5.5 Goals Achieved

The PCSI database will be a useful tool to track, catalog, and document the status of potential contaminant sources within the DWSMAs.

Success criterion: Maintaining an up to date potential contaminant source database.

## 7.5.6 Tritium Sampling

Tritium ( $^3\text{H}$ ), a radioactive isotope of hydrogen, whose atmospheric concentrations rose in the 1950s and early 1960s due to atmospheric hydrogen bomb testing, has been used extensively to date groundwater. Tritium activities peaked during atmospheric hydrogen bomb testing of the 1950s and 1960s, and values of  $^3\text{H}$  in precipitation reached a maximum of approximately 10,000 TU (tritium units) in 1963 (Mazor, 2004). Natural production of  $^3\text{H}$  in the upper atmosphere introduces approximately 5 TU to precipitation each year (Mazor, 2004). The presence of tritium at concentrations above 1 tritium unit in a groundwater sample indicates the presence of a significant fraction of post-1954 (i.e., recently infiltrated) water in the sample.

The MDH sampled RPU water supply wells for tritium in 2004, 2005, 2008, 2011, and 2013. Not all wells were sampled in any one year. Most of the wells were sampled in either 2011 or 2013. Sampling of RPU wells for tritium at regular intervals will allow for tracking of tritium concentrations over time. If a tritium concentration in a groundwater sample from a well is significantly higher than the concentration in a previous sample from the same well it could be an indication that there is a pathway such as a breach in the well casing or an unused, unsealed well in the vicinity that allows water to move from the surface to the source water aquifer faster than before the pathway became available. In year four of Plan implementation, RPU will contact the MDH to develop a schedule for sampling of the RPU municipal water supply wells for tritium. Since the MDH already has a program to sample municipal wells for tritium RPU would rely on the MDH for analysis of the samples for tritium.

### 7.5.6.1 Source of Action

RPU

### 7.5.6.2 Cooperators

MDH

---

#### 7.5.6.3 Time Frame

A schedule for tritium sampling will be developed in year four of Plan implementation.

#### 7.5.6.4 Estimated Cost

At the time this plan was prepared, public water suppliers were not charged by the MDH for tritium sampling and analysis.

#### 7.5.6.5 Goals Achieved

Tritium sampling will provide data for evaluating if pathways that allow for relatively rapid movement of water from the surface to the source water aquifers are present.

Success criterion: Collection of groundwater samples from RPU's wells and analysis of these samples for tritium on the scheduled developed in conjunction with the MDH.

DRAFT

---

## 8.0 Evaluation Program

Per Minnesota Rule 4720.5270, the progress in implementing a WHPP must be evaluated routinely to determine the effectiveness of the WHPP in terms of accomplishment of goals. Monitoring and evaluation measures to ensure effectiveness of the management strategies are detailed below.

Evaluation activities discussed in this WHPP amendment include the following:

- Track the implementation of the objectives, activities, and tasks discussed above in Section 7.0.
- Determine the effectiveness of specific management strategies for the protection of the municipal water supply.
- Identify possible changes, if any, to the management strategies to improve overall effectiveness.
- Determine the adequacy of financial resources and staff availability to perform and implement the management strategies planned each year.
- Update the WHPP in the event that new wells are added to the municipal water supply system.

RPU will continue to cooperate with the MDH in the monitoring of RPU's municipal water supply to determine if the management strategies presented in this WHPP are having a positive effect on water quality and to identify any water quality problems that may arise and need to be addressed.

The Wellhead Protection Manager will strive to provide a report to the RPU Board of Directors every two years that summarizes the progress in implementing the management strategies and objectives in this WHPP. The report will be completed using the Wellhead Protection Program Evaluation form (Appendix F), with other documents attached to the report as necessary. RPU will retain a copy of the report in its Wellhead Protection file and send a copy of the report to the MDH Source Water Protection Unit in St. Paul. The intent of the bi-annual reports is to compile a comprehensive review of the implementation of the source water management strategies for use when RPU updates or revises this WHPP. As specified by the Wellhead Protection Rules, this WHPP will be updated at least every 10 years, or more often as required due to changes to the municipal water supply system.



---

## 9.0 Alternative Water Supply Contingency Strategy

The purpose of a contingency plan is to establish, provide, and keep updated certain emergency response procedures and information for the public water supply, which may become vital in the event of a partial or total loss of public water supply services as a result of natural disaster, chemical contamination, civil disorder, or human-caused disruptions.

In 2011 the MDNR approved RPU's Water Supply Plan that includes a water supply contingency strategy that would be implemented in the event of a water emergency. RPU adopted the Water Supply Plan on March 29, 2011. Copies of the MDNR approval letter for the 2011 Water Supply Plan and the completed Certificate of Adoption for the Water Supply Plan that RPU filed with the MDNR are presented in Appendix G. A copy of the 2011 Water Supply Plan is available from RPU upon request.

In October 2018 (prior to the time this WHPP amendment was prepared) RPU submitted a new Water Supply Plan to the MDNR that addresses water emergencies and water conservation. Once the new Water Supply Plan is approved by the MDNR and adopted by RPU it will replace the 2011 plan referenced in this section. Since it is not known when the MDNR will complete its review of RPU's new Water Supply Plan, the Emergency Preparedness Procedures and Emergency Telephone List sections of the new Water Supply Plan are included in Appendix G and will be followed in any interim period between expiration of the 2011 Water Supply Plan and approval/adoption of the new Water Supply Plan. RPU will provide documentation of MDNR approval and RPU adoption of the new Water Supply Plan to the MDH when available.

## 10.0 References

- Barr Engineering Company (Barr), 2017. Rochester Public Utilities Wellhead Protection Plan Amendment – Part 1: Delineation of the Wellhead Protection Area (WHPA), Drinking Water Supply Management Area (DWSMA) and Assessments of Well and DWSMA Vulnerability, prepared for Rochester Public Utilities, July 2017.
- Barr Engineering Co. (Barr), 2018. Draft Local Water Supply Plan, prepared for Rochester Public Utilities, Draft submitted to MDNR October 2018.
- Blum, J., 2016. Analysis of Water Chemistry Data from Rochester Public Utility (RPU) Wells for Groundwater Residence Time and Possible Human Impacts – to Inform the Vulnerability Assessments for the Rochester Wellhead Protection Plan Amendment, Memo from Justin Blum of Minnesota Department of Health to Rochester Public Utility WHP Project File (PWSID: 1550010), April 8, 2016.
- Greer, J. (Barr Eng.) and T. Osweiler (RPU), 2018. Proposed RPU PCSI Pilot Process, memorandum to Jennifer Ronnenberg (MDH) and Robyn Hoerr (MRWA), June 13, 2018.
- Mazor, E. 2004. Chemical and Isotopic Groundwater Hydrology, 3rd ed., New York: Marcel Dekker Inc.
- Minnesota Department of Health (MDH), 2014. Scoping Decision Notice No. 1 for the Rochester Public Utilities, PWSID 1550010, for Amending the Wellhead Protection Plan, Letter from Justin Blum of the MDH to Rochester Public Utilities, October 27, 2014.
- Blum, J., 2016. Analysis of Water Chemistry Data from Rochester Public Utility (RPU) Wells for Groundwater Residence Time and Possible Human Impacts – to Inform the Vulnerability Assessments for the Rochester Wellhead Protection Plan Amendment, Memo from Justin Blum of Minnesota Department of Health to Rochester Public Utility WHP Project File (PWSID: 1550010), April 8, 2016.
- Minnesota Department of Health (MDH), 2017. Letter from Justin Blum of the MDH to Todd Osweiler of Rochester Public Utilities approving the Part 1 Wellhead Protection Plan Amendment, dated September 19, 2017.
- Minnesota Department of Health (MDH), 2018. Scoping 2 Decision Notice and Meeting Summary – Rochester Public Utilities – PWSID 1550010, Letter from Jennifer Ronnenberg of the MDH to Todd Osweiler of Rochester Public Utilities, July 2, 2018.
- Osweiler, T. and J. Blum, 2004. Part 1 of the Wellhead Protection Plan for the City of Rochester, Minnesota – Including: the Wellhead Protection Area Delineation, Drinking Water Supply Management Area Delineation, and Vulnerability Assessment, June 2004.

Tables

DRAFT

**Table 1**  
**Municipal Well Construction Summary**  
**Rochester Public Utilities WHPP Amendment**

Unique Number	Local Well ID	Use <sup>1</sup>	Year Completed	Casing Diameter (in)	Casing Depth (ft)	Well Depth (ft)	Aquifer <sup>2</sup>	Well Vulnerability <sup>3</sup>
220666	11	P	1948	20	140	455	OPSH – CJDN	High
220833	12	P	1960	14	307	752	CJDW	High
222525	13	P	1954	24x20	141	442	OPSH – CJDN	High
222528	15	P	1957	30x24	154	432	OPSH – CJDN	High
220822	17	P	1960	24x16	429	904	CJDW	Medium
222527	18	P	1963	30x24	343	806	CJDW	Medium
220681	19	P	1962	30x24	343	881	CJDW	Medium
220662	20	P	1964	30x24	306	912	CJMS	Medium
220625	21	P	1965	30x24	458	981	CJDW	Low
220818	22	P	1966	30x24	344	730	CJDW	Medium
220660	23	P	1967	30x24	326	436	OPSH-CJDN	Low
220819	24	P	1968	24	309	685	CJDW	Low
220675	25	P	1969	30x24	345	850	CJDW	Low
147451	26	P	1978	30x24	364	624	OPSH – CJDN	High
224212	27	P	1979	30x24	345	448	CJDN	Medium
180567	28	P	1981	30x24	305	389	CJDN	High
161425	29	P	1982	30x24	422	519	CJDN	Medium
239761	30	P	1984	36x24	319	402	CJDN	Medium
434041	31	P	1987	36x24	462	530	CJDN	Medium
506819	32	P	1989	36x24	453	540	CJDN	High
220627	33	P	1958	24x16	509	605	CJDN	Medium
463536	34	P	1991	36x24	369	465	CJDN	Medium
601335	35	P	1999	36x30x24	369	457	CJDN	Medium
601336	36	P	2000	30x24	397	478	CJDN	Medium
676687	37	P	2003	30x24	393	501	CJDN	Medium
698933	38	P	2004	30x24	374	467	CJDN	Medium
733087	39	P	2006	30x24	365	458	CJDN	Medium
773386	40	P	2010	30x24	460	640	OPSH – CJDN	Low
796431	41	P	2014	30x24	360	470	CJDN	Low
220628	72	P	1968	10x6	375	460	CJDN	Low
220629	77	P	1964	12x8	369	450	CJDN	Low

<sup>1</sup> P=Primary water supply well

<sup>2</sup> Aquifer codes: CJDN = Jordan; OPSH – CJDN = Shakopee – Jordan;  
CJDW = Jordan – Tunnel City – Wonewoc;  
CJMS = Jordan – Tunnel City – Wonewoc – Mt. Simon

<sup>3</sup> Well vulnerability from Table 4 in Blum (2016)

**Table 2**  
**Annual Volume of Water Pumped**  
**Rochester Public Utilities WHPP Amendment**

Unique Number	Well Name	Total Annual Withdrawal (gal/yr)				
		2009	2010	2011	2012	2013
220666	11	191,803,000	167,695,000	165,884,000	229,389,000	111,057,000
220833	12	1,500,000	1,918,000	1,901,000	494,000	257,000
222525	13	203,006,000	201,011,000	135,849,000	102,568,000	114,899,000
222528	15	19,411,000	24,214,000	39,186,000	34,006,000	74,385,000
220822	17	235,986,000	237,476,000	198,307,000	133,904,000	126,352,000
222527	18	157,186,000	127,732,000	61,035,000	142,445,000	120,884,000
220681	19	25,556,000	19,471,000	28,934,000	25,200,000	21,892,000
220662	20	56,239,000	53,947,000	89,395,000	87,096,000	23,170,000
220625	21	93,614,000	86,588,000	92,199,000	92,107,000	101,030,000
220818	22	254,267,000	211,738,000	175,787,000	206,448,000	160,210,000
220660	23	50,425,000	45,303,000	28,863,000	112,629,000	116,310,000
220819	24	43,479,000	33,538,000	29,995,000	28,748,000	25,426,000
220675	25	215,937,000	337,250,000	310,992,000	158,654,000	131,511,000
147451	26	148,058,000	156,300,730	119,257,000	128,100,000	130,258,000
224212	27	444,421,000	390,941,000	388,429,000	284,333,000	296,747,000
180567	28	196,722,000	262,369,000	348,229,000	380,483,000	421,974,000
161425	29	165,073,000	209,563,000	153,846,000	174,710,000	166,656,000
239761	30	350,746,000	199,927,000	259,270,000	446,886,000	319,984,000
434041	31	288,029,000	191,438,000	285,774,000	291,969,000	269,016,000
506819	32	141,846,000	39,827,000	97,629,000	84,281,000	111,078,000
220627	33	11,612,000	11,198,000	9,282,000	19,199,000	9,735,000
463536	34	191,586,000	129,757,000	152,437,000	191,575,000	197,142,000
601335	35	204,753,000	266,288,000	167,348,000	251,162,000	298,979,000
601336	36	457,984,000	564,113,000	548,132,000	486,436,760	503,027,000
676687	37	151,536,000	224,639,000	153,004,000	204,960,000	137,683,000
698933	38	129,221,000	42,242,000	206,240,000	232,607,000	103,065,000
733087	39	183,176,000	156,556,000	120,750,000	174,684,000	294,920,000
773386	40	0	0	33,433,000	101,175,000	79,130,000
796431	41	--	--	--	--	--
220628	Sandy Slopes (72)	3,437,061	3,278,782	3,264,796	3,722,273	3,032,468
220629	Meadowbrook (77)	4,097,200	3,414,000	3,900,000	4,175,400	3,410,900

Source: RPU Pumping Records

**Table 3**

**Summary of Potential Sources of Contaminants and Assigned Risk Classification  
Rochester Public Utilities WHPP Amendment**

Potential Contaminant Source Category	Total Number in DWSMAs <sup>1</sup>	Number Within IWMZs and Risk Assigned	Number Within ERZs and Risk Assigned	Number Between ERZ Boundaries and 5-Year Time of Travel Limits and Risk Assigned	Number Within Remainder of the DWSMAs and Risk Assigned
Animal Feed Lots	56	0	1 (Mod.)	13 (Low)	42 (Low)
Land Application Locations	40	0	0	8 (Low)	32 (Low)
Potential Contaminant Source Locations (Brownfield and Superfund Sites)	49	1 (Mod. <sup>3</sup> )	1 (Mod.)	29 (Low)	18 (Low)
Solid Waste Management Site	1	0	1	0	0
Spill Locations	244	0	9 (Low <sup>4</sup> )	123 (Low)	121 (Low)
Stormwater Basin	139	0	0	35 (Low)	104 (Low)
Subsurface Sewage Treatment System	5,272	0	0	2,131 (Low)	3,141 (Low)
Suspected Contaminant of Concern	7	0	0	5 (Low)	2 (Low)
Transportation Water Crossings	25	0	0	20 (Low)	5 (Low)
Wastewater Disposal Site	22	0	2 (Mod.)	12 (Low)	8 (Low)
Wastewater Treatment Pond	1	1 (Mod. <sup>3</sup> )	0	0	0
<b>Chemical Storage Sites</b>					
Agricultural Chemicals	33	0	0	0	33 (Low)
Non-Agricultural Chemicals	420	25 (Mod. <sup>3</sup> )	12 (Mod.)	166 (Low)	217 (Low)
Class V Well Locations (CVMVW)	40	0	0	21 (Low)	19 (Low)
Hazardous Waste Generators	976	8 (Mod. <sup>5</sup> )	43 (Mod.)	458 (Low)	467 (Low)

**Table 3**

**Summary of Potential Sources of Contaminants and Assigned Risk Classification  
Rochester Public Utilities WHPP Amendment**

Potential Contaminant Source Category	Total Number in DWSMAs <sup>1</sup>	Number Within IWMZs and Risk Assigned	Number Within ERZs and Risk Assigned	Number Between ERZ Boundaries and 5-Year Time of Travel Limits and Risk Assigned	Number Within Remainder of the DWSMAs and Risk Assigned
<b>Storage Tank Sites</b>					
Leaking Tank Sites	150	1 (Low <sup>4</sup> )	11 (Low <sup>4</sup> )	88 (Low)	50 (Low)
Registered Storage Tank Sites	279	8 (Mod. <sup>3</sup> )	29 (10 Mod. & 19 Low) <sup>6</sup>	116 (Low)	126 (Low)
<b>Wells (status = Active, Inactive, or Unknown)</b>					
Completed in or penetrating a source water aquifer <sup>2</sup>	801	4 (High)	13 (High)	219 (High)	565 (High)
Not completed in or penetrating source water aquifer	280	0	5 (Mod.)	121 (Low - 18; Mod. - 103)	154 (Low)

ERZ Emergency Response Zone: defined as portion of the WHPA within the 1-year groundwater time of travel area.

IWMZ Inner Wellhead Management Zone: defined in MR4720.5100 subpart 19 as the area within 200 feet of a public water supply well.

<sup>1</sup> Total number = Number of each PCS type within ERZs + Number of property parcels associated with each PCS type outside of the ERZs.

<sup>2</sup> Total number does not include the 31 RPU municipal water supply wells.

<sup>3</sup> Site is under RPU control so priority is set as moderate.

<sup>4</sup> Sites have been closed by MPCA so risk level is classified as low.

<sup>5</sup> All sites are near wells whose vulnerability (see Table 1) is classified as moderate or low

<sup>6</sup> Active tanks are classified as moderate risk and removed tanks are classified as low risk.

**Table 4****High Capacity Wells within One Mile of the DWSMA  
Rochester Public Utilities WHPP Amendment**

Permit Number	Unique ID	Status	Permittee	Use	Aquifer	Permitted Volume MGY
1968-1013	220629	Active	Rochester Public Utilities	Municipal/Public Water Supply	CJDN	5
1969-0193	220628	Active	Rochester Public Utilities	Municipal/Public Water Supply	CJDN	9
1971-0311	228150	Active	Kerry Biofunctional Ingredients Inc	Agricultural/Food Processing	OPDC	200
1971-0311	228150	Active	Kerry Biofunctional Ingredients Inc	Industrial Process Cooling - Once Through	OPDC	200
1975-5105	228636	Active	Associated Milk Producers - Rochester	Agricultural/Food Processing	CJDN	436
1975-5105	228635	Active	Associated Milk Producers - Rochester	Agricultural/Food Processing	CJDN	436
1975-5105	233030	Active	Associated Milk Producers - Rochester	Agricultural/Food Processing	OPCJ	436
1975-5133	220817	Active	IBM Corporation	Commercial/Institutional Building AC	CJTC	85
1979-5076	220666	Active	Rochester Public Utilities	Municipal/Public Water Supply	OPCS	5700
1979-5076	220833	Active	Rochester Public Utilities	Municipal/Public Water Supply	CJEC	5700
1979-5076	222525	Active	Rochester Public Utilities	Municipal/Public Water Supply	OPCS	5700
1979-5076	222528	Active	Rochester Public Utilities	Municipal/Public Water Supply	OPCS	5700
1979-5076	220827	Active	Rochester Public Utilities	Municipal/Public Water Supply	CSMS	5700
1979-5076	220822	Active	Rochester Public Utilities	Municipal/Public Water Supply	OPCE	5700
1979-5076	222527	Active	Rochester Public Utilities	Municipal/Public Water Supply	CJEC	5700
1979-5076	220681	Active	Rochester Public Utilities	Municipal/Public Water Supply	CJEC	5700
1979-5076	220662	Active	Rochester Public Utilities	Municipal/Public Water Supply	OPCM	5700



**Table 4****High Capacity Wells Within One Mile of the DWSMA  
Rochester Public Utilities**

Permit Number	Unique ID	Status	Permittee	Use	Aquifer	Permitted Volume MGY
1979-5076	220625	Active	Rochester Public Utilities	Municipal/Public Water Supply	CJEC	5700
1979-5076	220818	Active	Rochester Public Utilities	Municipal/Public Water Supply	OPCE	5700
1979-5076	220660	Active	Rochester Public Utilities	Municipal/Public Water Supply	OPCE	5700
1979-5076	220819	Active	Rochester Public Utilities	Municipal/Public Water Supply	CJEC	5700
1979-5076	220675	Active	Rochester Public Utilities	Municipal/Public Water Supply	OPCE	5700
1979-5076	147451	Active	Rochester Public Utilities	Municipal/Public Water Supply	OPCJ	5700
1979-5076	224212	Active	Rochester Public Utilities	Municipal/Public Water Supply	OPCS	5700
1979-5076	180567	Active	Rochester Public Utilities	Municipal/Public Water Supply	CJSL	5700
1979-5076	161425	Active	Rochester Public Utilities	Municipal/Public Water Supply	OPCS	5700
1979-5076	239761	Active	Rochester Public Utilities	Municipal/Public Water Supply	OPCS	5700
1979-5076	434041	Active	Rochester Public Utilities	Municipal/Public Water Supply	OPCJ	5700
1979-5076	506819	Active	Rochester Public Utilities	Municipal/Public Water Supply	OPCJ	5700
1979-5076	220627	Active	Rochester Public Utilities	Municipal/Public Water Supply	CJDN	5700
1979-5076	463536	Active	Rochester Public Utilities	Municipal/Public Water Supply	OPCS	5700
1979-5076	601335	Active	Rochester Public Utilities	Municipal/Public Water Supply	OPCJ	5700
1979-5076	601336	Active	Rochester Public Utilities	Municipal/Public Water Supply	CJDN	5700
1979-5076	676687	Active	Rochester Public Utilities	Municipal/Public Water Supply	OPCJ	5700

**Table 4****High Capacity Wells Within One Mile of the DWSMA  
Rochester Public Utilities**

Permit Number	Unique ID	Status	Permittee	Use	Aquifer	Permitted Volume MGY
1979-5076	698933	Active	Rochester Public Utilities	Municipal/Public Water Supply	CJDN	5700
1979-5076	733087	Active	Rochester Public Utilities	Municipal/Public Water Supply	CJDN	5700
1979-5076	773386	Active	Rochester Public Utilities	Municipal/Public Water Supply	OPCJ	5700
1979-5076	796431	Active	Rochester Public Utilities	Municipal/Public Water Supply	CJDN	5700
1979-5076	220832	Active	Rochester Public Utilities	Municipal/Public Water Supply	OPCS	5700
1979-5076	220831	Active	Rochester Public Utilities	Municipal/Public Water Supply	OPCJ	5700
1979-5076	Not Available	Active	Rochester Public Utilities	Municipal/Public Water Supply	Not Available	5700
1980-5051	233037	Active	Rochester Public Utilities	Thermoelectric Power Cooling - Recirculating	OPDC	220
1980-5051	233038	Active	Rochester Public Utilities	Thermoelectric Power Cooling - Recirculating	OPDC	220
1980-5051	233039	Active	Rochester Public Utilities	Thermoelectric Power Cooling - Recirculating	OPDC	220
1984-5085	242118	Active	Seneca Foods Corp - Rochester	Agricultural/Food Processing	OPDC	125
1989-5160	220664	Active	Mayo Foundation	Other Power Generation	OPCT	300
1989-5160	220665	Active	Mayo Foundation	Other Power Generation	OPCS	300
1990-5003	220786	Active	St Marys Hospital	Commercial/Institutional Water Supply	OPCS	152
1990-5003	231890	Active	St Marys Hospital	Commercial/Institutional Water Supply	CJDN	152
1990-5003	527584	Active	St Marys Hospital	Commercial/Institutional Water Supply	QWTA	152
1990-5053	249071	Active	Rochester Golf and Country Club	Golf Course Irrigation	OSCJ	50

**Table 4****High Capacity Wells Within One Mile of the DWSMA  
Rochester Public Utilities**

Permit Number	Unique ID	Status	Permittee	Use	Aquifer	Permitted Volume MGY
1990-5053	227828	Active	Rochester Golf and Country Club	Golf Course Irrigation	OPDC	50
1990-5060	120022	Active	Willow Creek Golf Course	Golf Course Irrigation	OSPC	20
1992-5083	220811	Active	Zumbro Ridge Estates Mhp	Private Water Supply	CJDN	8.8
2004-4192	675494	Active	Decook, Judith; Decook, Leon	Golf Course Irrigation	OGGP	21
2004-4192	675496	Active	Decook, Judith; Decook, Leon	Golf Course Irrigation	OSTP	21.2
2010-0159	Not Available	Active	City of Rochester	Pollution Containment	Not Available	1
2010-0159	757586	Active	City of Rochester	Pollution Containment	OPDC	1.1
2010-0159	757587	Active	City of Rochester	Pollution Containment	OPDC	1
2010-0159	757588	Active	City of Rochester	Pollution Containment	OPDC	1.1
2010-0159	757589	Active	City of Rochester	Pollution Containment	OPDC	1
2010-0159	757590	Active	City of Rochester	Pollution Containment	OPDC	1.1
2010-0159	757591	Active	City of Rochester	Pollution Containment	OPDC	1
2010-0159	757592	Active	City of Rochester	Pollution Containment	OPDC	1.1
2010-0159	757594	Active	City of Rochester	Pollution Containment	OPDC	1
2016-2137	Not Available	Active	Olmsted County Environmental Resources	Groundwater Dewatering	Not Available	12
2017-0435	Not Available	Active	Rochester Public Utilities	Construction Dewatering	Not Available	3
2017-0435	Not Available	Active	Rochester Public Utilities	Construction Dewatering	Not Available	2.5

**Table 4**

**High Capacity Wells Within One Mile of the DWSMA  
Rochester Public Utilities**

Permit Number	Unique ID	Status	Permittee	Use	Aquifer	Permitted Volume MGY
2017-1977	Not Available	Active	City of Rochester	Construction Dewatering	Not Available	43

Aquifer/Formation Codes:

CJDN = Jordan Sandstone

CJEC = Jordan Sandstone – Eau Claire Formation

CJSL = Jordan Sandstone – St. Lawrence Formation

CJTC = Jordan Sandstone – Tunnel City Group

CSMS = St. Lawrence Formation – Mt. Simon Sandstone

OPCE = Prairie du Chien Group – Eau Claire Formation

OPCJ = Prairie du Chien Group – Jordan Sandstone

OPCM = Prairie du Chien Group – Mt. Simon Sandstone

OPCS = Prairie du Chien Group – St. Lawrence Formation

OPCT = Prairie du Chien Group – Tunnel City Group

OPDC = Prairie du Chien Group

QWTA = Quaternary water table aquifer

OGGP = Galena Group

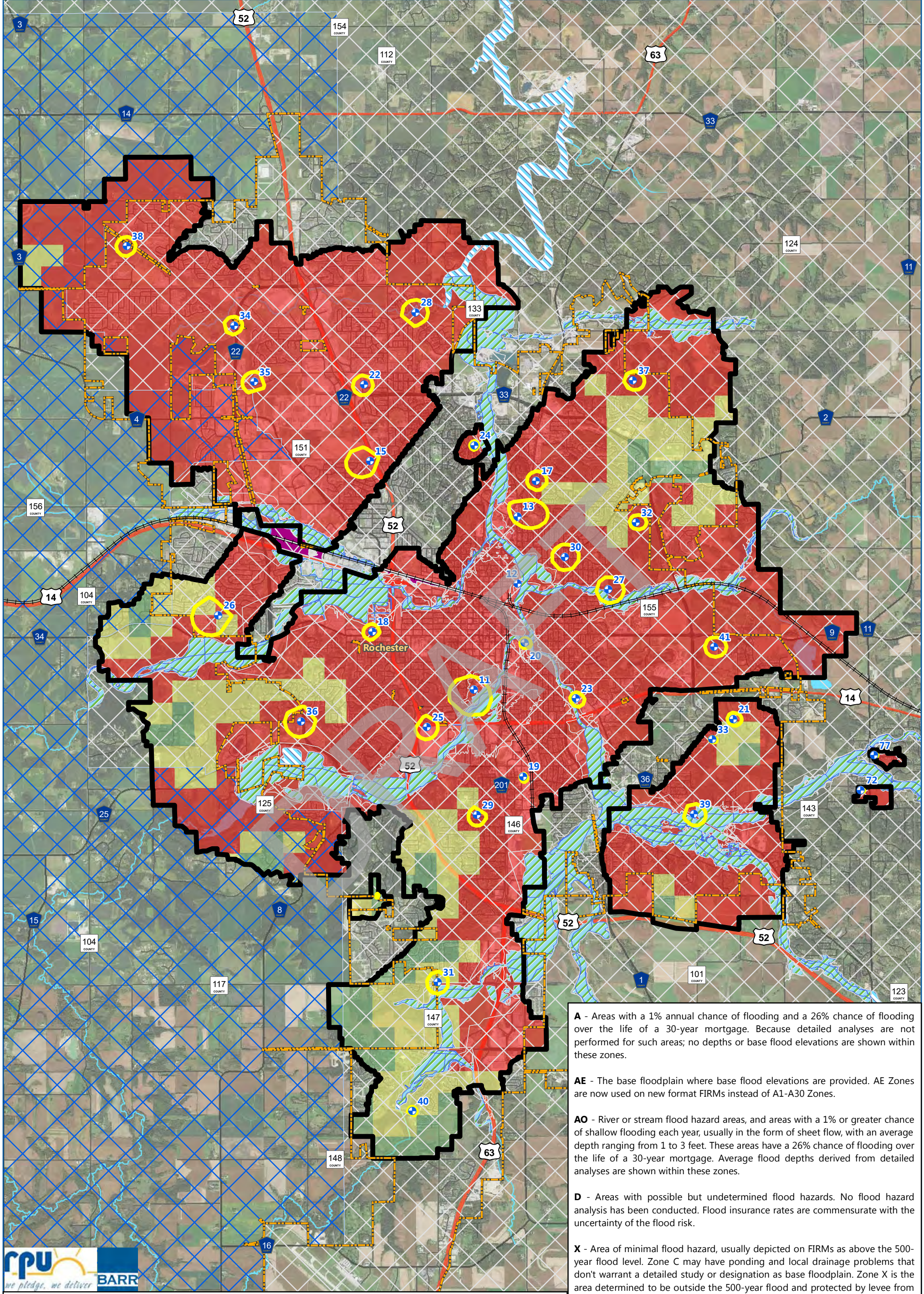
OSCJ = St. Peter Sandstone – Jordan Sandstone

OSPC = St. Peter Sandstone – Prairie du Chien Group

OSTP = St. Peter Sandstone

Figures

DRAFT



**A** - Areas with a 1% annual chance of flooding and a 26% chance of flooding over the life of a 30-year mortgage. Because detailed analyses are not performed for such areas; no depths or base flood elevations are shown within these zones.

**AE** - The base floodplain where base flood elevations are provided. AE Zones are now used on new format FIRMs instead of A1-A30 Zones.

**AO** - River or stream flood hazard areas, and areas with a 1% or greater chance of shallow flooding each year, usually in the form of sheet flow, with an average depth ranging from 1 to 3 feet. These areas have a 26% chance of flooding over the life of a 30-year mortgage. Average flood depths derived from detailed analyses are shown within these zones.

**D** - Areas with possible but undetermined flood hazards. No flood hazard analysis has been conducted. Flood insurance rates are commensurate with the uncertainty of the flood risk.

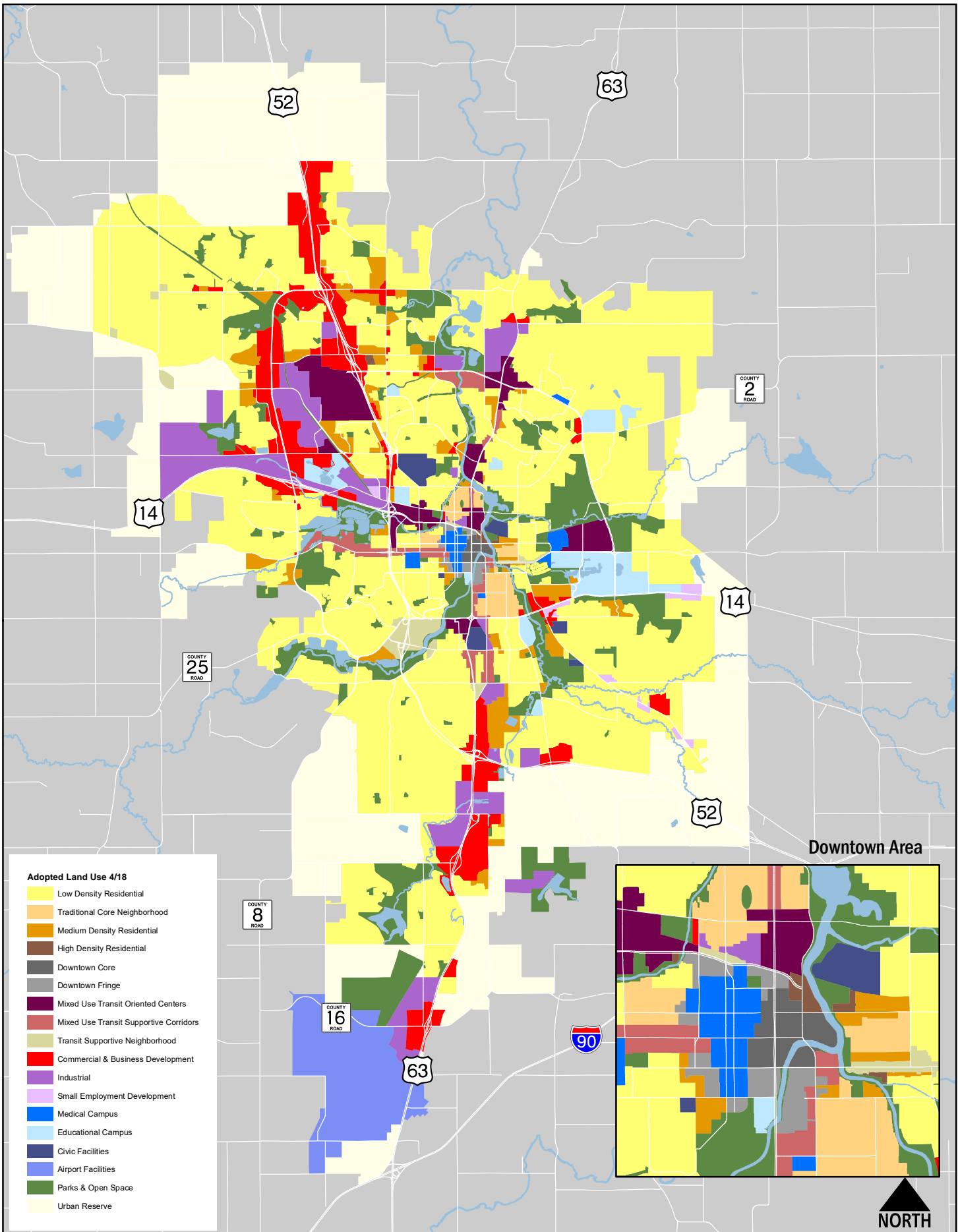
**X** - Area of minimal flood hazard, usually depicted on FIRMs as above the 500-year flood level. Zone C may have ponding and local drainage problems that don't warrant a detailed study or designation as base floodplain. Zone X is the area determined to be outside the 500-year flood and protected by levee from 100-year flood.



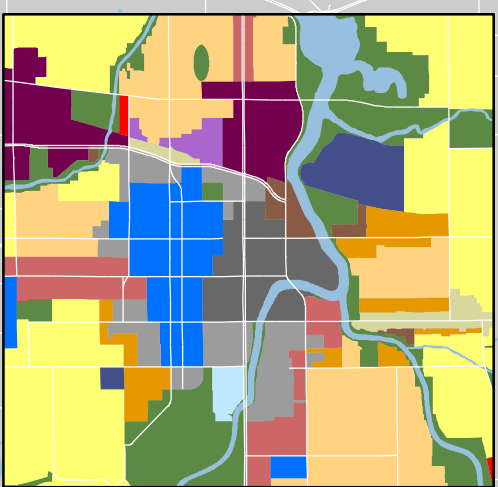
RPU Supply Well	DWSMA	<b>Aquifer Vulnerability</b>	<b>FEMA Flood Zone</b>	AO
Railroad	Emergency Response Zone	Low	A	D
PWI Watercourse	Municipal Boundary	Moderate	AE	X
PWI Basin		High		

0 0.5 1  
 Miles  
*Image Source: FSA (2017)*

**MUNICIPAL WELLS, DWSMA,  
 AND VULNERABILITY**  
 Part 2 WHPP Amendment  
 Rochester Public Utilities  
 Olmsted County, MN  
**FIGURE 1**

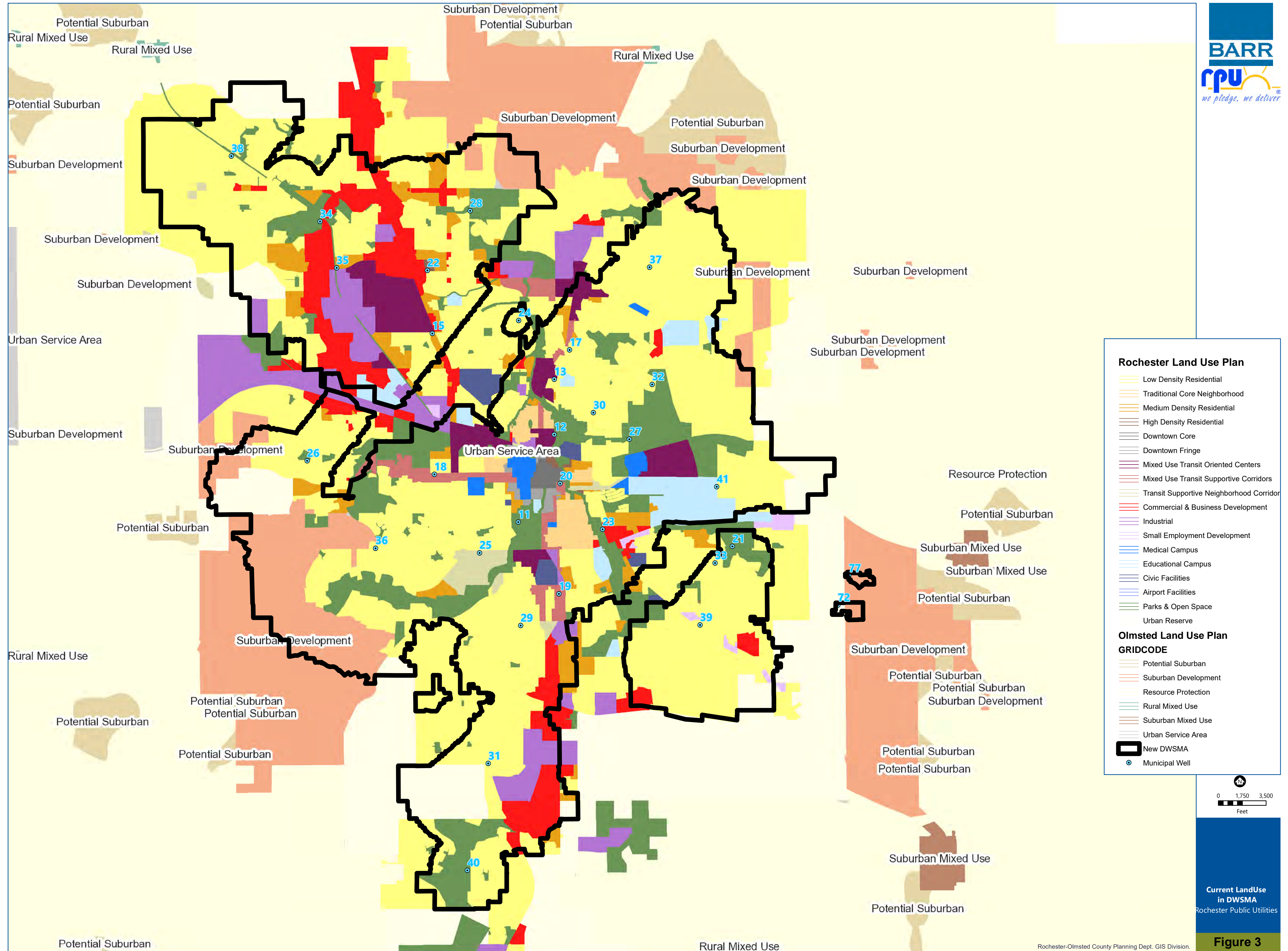


- Adopted Land Use 4/18**
- Low Density Residential
  - Traditional Core Neighborhood
  - Medium Density Residential
  - High Density Residential
  - Downtown Core
  - Downtown Fringe
  - Mixed Use Transit Oriented Centers
  - Mixed Use Transit Supportive Corridors
  - Transit Supportive Neighborhood
  - Commercial & Business Development
  - Industrial
  - Small Employment Development
  - Medical Campus
  - Educational Campus
  - Civic Facilities
  - Airport Facilities
  - Parks & Open Space
  - Urban Reserve



Downtown Area





**Rochester Land Use Plan**

- Low Density Residential
- Traditional Core Neighborhood
- Medium Density Residential
- High Density Residential
- Downtown Core
- Downtown Fringe
- Mixed Use Transit Oriented Centers
- Mixed Use Transit Supportive Corridors
- Transit Supportive Neighborhood Corridor
- Commercial & Business Development
- Industrial
- Small Employment Development
- Medical Campus
- Educational Campus
- Civic Facilities
- Airport Facilities
- Parks & Open Space
- Urban Reserve

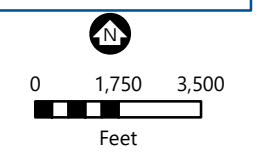
**Olmsted Land Use Plan**

**GRIDCODE**

- Potential Suburban
- Suburban Development
- Resource Protection
- Rural Mixed Use
- Suburban Mixed Use
- Urban Service Area

**Legend:**

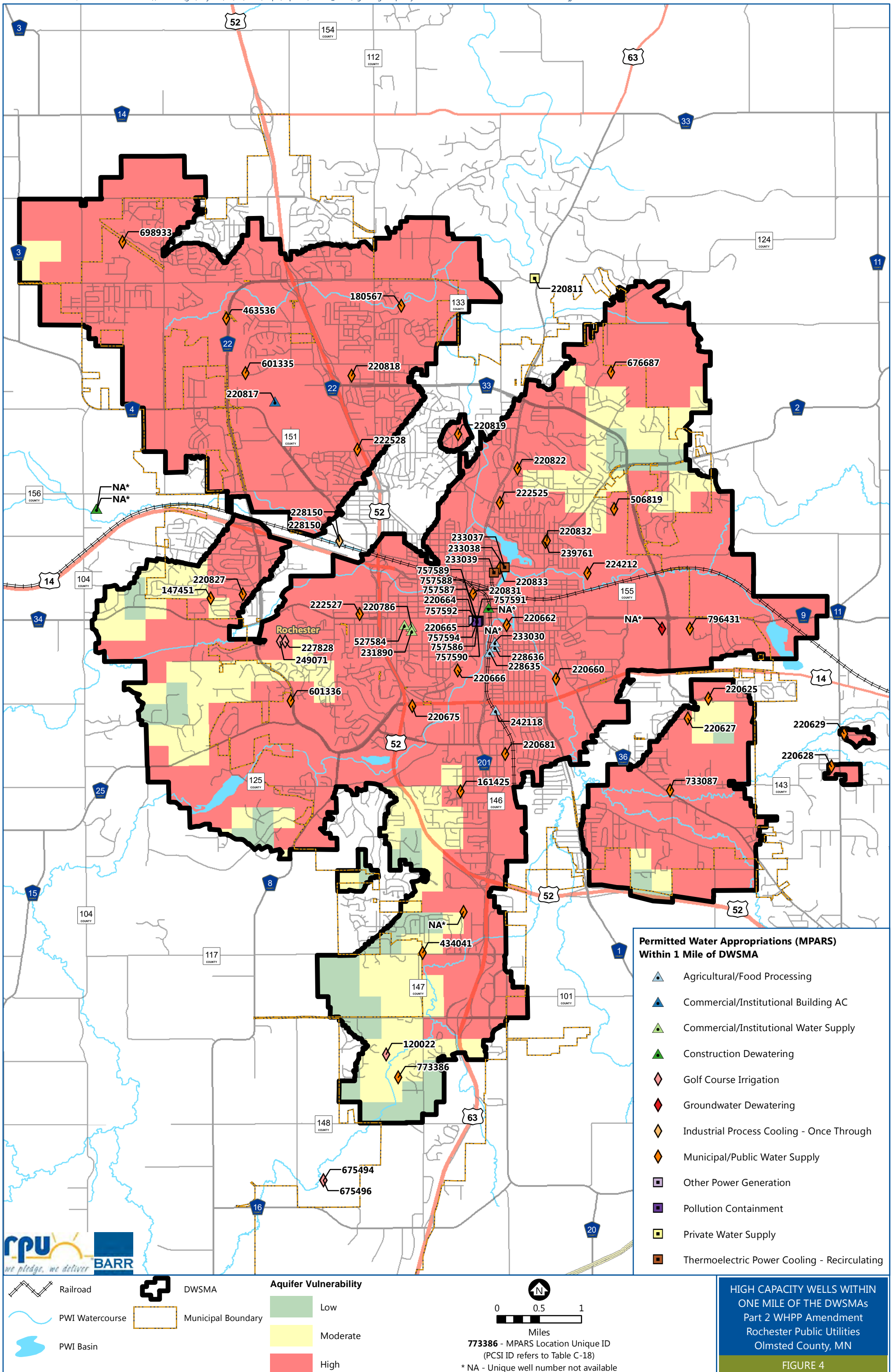
- ▭ New DWSMA
- Municipal Well

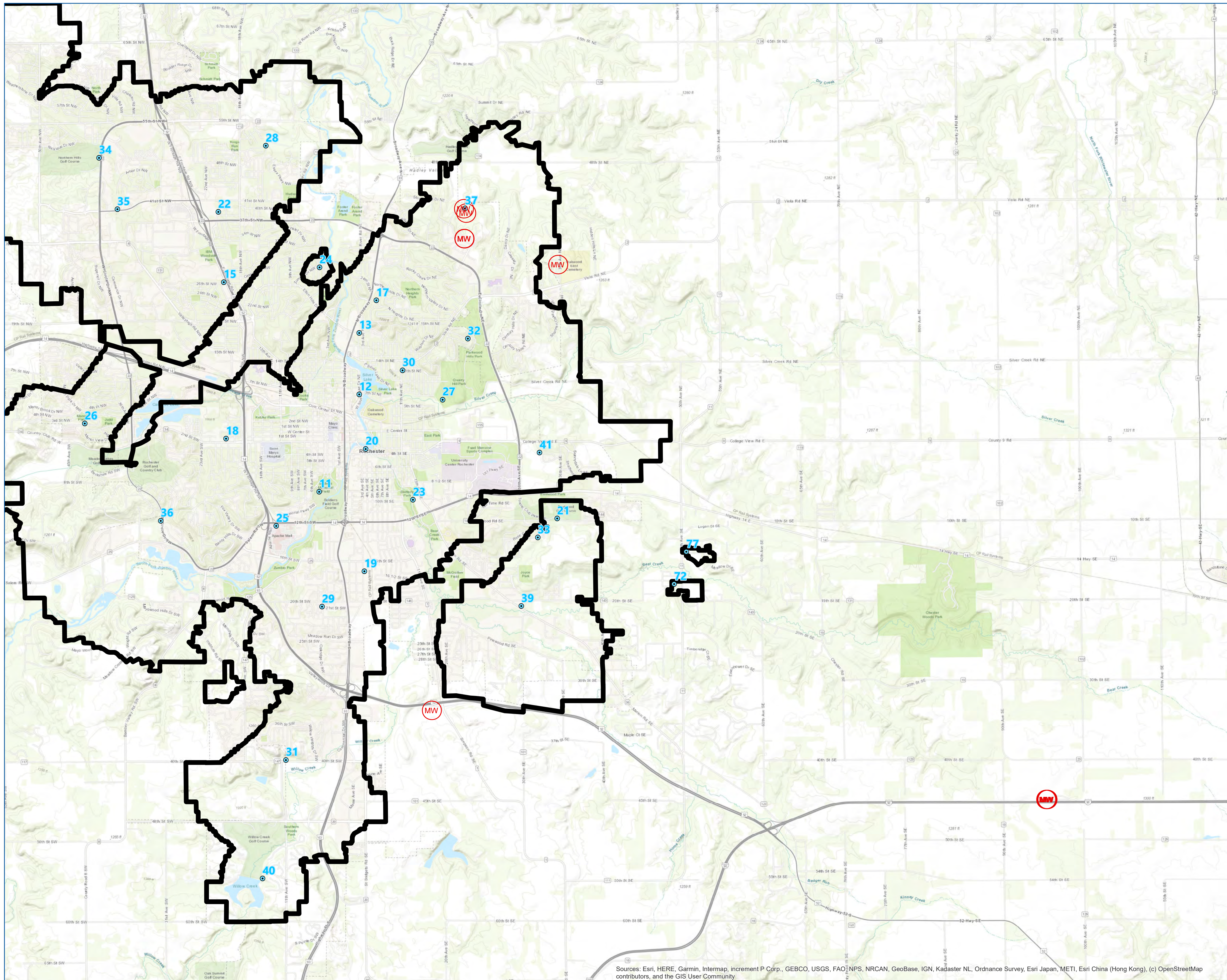


Current Land Use  
in DWSMA  
Rochester Public Utilities

**Figure 3**







- MW Monitoring Wells
- Municipal Well
- New DWSMA
- North
- 0 1,750 3,500  
Feet

**Monitoring Wells**  
Rochester Public Utilities

**Figure 5**

Sources: Esri, HERE, Garmin, Intermap, increment P Corp., GEBCO, USGS, FAO, NPS, NRCAN, GeoBase, IGN, Kadaster NL, Ordnance Survey, Esri Japan, METI, Esri China (Hong Kong), (c) OpenStreetMap contributors, and the GIS User Community

## Appendix A

### MDH Well Records

Unique No. 00220666

MINNESOTA DEPARTMENT OF HEALTH  
WELL AND BORING RECORD

Update Date 2008/06/23

County Name Olmsted

Minnesota Statutes Chapter 1031

Entry Date 1989/12/28

Township Name Township Range Dir Section Subsection  
106 14 W 2 CAADC

Well Depth 455 ft. Depth Completed 455 ft. Date Well Completed 1948/05/00

Well Name ROCHESTER 11

Drilling Method

Well Owner's Name ROCHESTER 11

Drilling Fluid Well Hydrofractured?  Yes  No  
From ft. to ft.

ROCHESTER MN 55901

Contact's Name CITY OF ROCHESTER

Use Community Supply (municipal)

ROCHESTER MN 55901

Casing Drive Shoe?  Yes  N Hole Diameter 0 in. t 455 ft

GEOLOGICAL MATERIAL COLOR HARDNESS FROM TO

Casing Diameter Weight(lbs/ft)

CLAY YELLO 0 7

20 in. t 140 ft

SAND & GRAVEL 7 15

LIME WHITE V.HARD 15 23

LIME PINK M.HARD 23 108

SAND & ROCK SOFT 108 119

Screen N Open Hole From 140 ft. to 455 ft.

LIME HARD 119 130

Make Type

LIME SOFT 130 170

LIME V.HARD 170 176

LIME, BROKEN AND NOT V 176 290

Static Water Level 19 ft. from Land surface Date 1948/05/00

LIME BLUE HARD 290 318

PUMPING LEVEL (below land surface)

SAND ROCK SOFT 318 380

163 ft. after 8 hrs. pumping 1052 g.p.m.

SAND ROCK HARD 380 385

Well Head Completion

SAND ROCK HARD 385 395

Pitless adapter mfr Model  
Casing Protection  12 in. above grade  
 At-grade(Environmental Wells and Borings ONLY)

ALT. LAYERS OF SAND, LIM 395 397

Grouting Information Well grouted?  Yes  No

ALT. LAYERS OF SAND, LIM 397 455

Nearest Known Source of Contamination

ft. direction type

Well disinfected upon completion?  Yes  No

Pump  Not Installed Date Installed Y

Mfr nam

Model HP 125 Volts

Drop Pipe Length 190 ft. Capacity g.p.m

Type T

Any not in use and not sealed well(s) on property?  Yes  No

Was a variance granted from the MDH for this Well?  Yes  No

Well CONTRACTOR CERTIFICATION Lic. Or Reg. No. 55079

License Business Name

Name of Driller THEIN, P.

REMARKS, ELEVATION, SOURCE OF DATA, etc.

GAMMA LOGGED BY MGS 12-23-1987.

USGS Quad Rochester Elevation 999

Aquifer: OPCJ Alt Id: 79-5076

Report Copy



**MINNESOTA DEPARTMENT OF HEALTH  
WELL AND BORING RECORD**

Unique No. 00220666

Update Date 2008/06/23

County Name Olmsted

*Minnesota Statutes Chapter 1031*

Entry Date 1989/12/28

<b>Township Name</b>	<b>Township</b>	<b>Range</b>	<b>Dir</b>	<b>Section</b>	<b>Subsection</b>	<b>Well Depth</b>	<b>Depth Completed</b>	<b>Date Well Completed</b>
	106	14	W	2	CAADCD	455 ft.	455 ft.	1948/05/00

**Well Name** ROCHESTER 11      **Lic. Or Reg. No.** 55079      **Name of Driller** THEIN, P.

**USGS Quad** Rochester      **Elevation** 999      **Aquifer** OPCJ      **Alternative Id** 79-5076

<b>GEOLOGICAL MATERIAL</b>	<b>COLOR</b>	<b>HARDNESS</b>	<b>FROM TO</b>	<b>STRAT</b>	<b>LITH PRIM</b>	<b>LITH SEC</b>	<b>LITH MINOR</b>
----------------------------	--------------	-----------------	----------------	--------------	------------------	-----------------	-------------------

ALT. LAYERS OF SAND, LIME & SHALE			397 455	CSTL	SLSN	DLMT	SHLE
-----------------------------------	--	--	---------	------	------	------	------

CSTL = St.Lawrence	SLSN = Siltstone	DLMT = Dolomite	SHLE = Shale
--------------------	------------------	-----------------	--------------

Unique No. 00220833

MINNESOTA DEPARTMENT OF HEALTH  
WELL AND BORING RECORD

Update Date 2009/02/12

County Name Olmsted

Minnesota Statutes Chapter 1031

Entry Date 1988/01/25

Township Name Township Range Dir Section Subsection  
107 14 W 35 ADDADB

Well Depth 752 ft. Depth Completed 752 ft. Date Well Completed 1960/00/00

Well Name ROCHESTER 12

Drilling Method

Contact's Name CITY OF ROCHESTER

Drilling Fluid Well Hydrofractured?  Yes  No  
From ft. to ft.

ROCHESTER MN

Use Community Supply (municipal)

Well Owner's Name ROCHESTER 12

Casing Drive Shoe?  Yes  N Hole Diameter

ROCHESTER MN

Casing Diameter 14 in. t Weight(lbs/ft) 307 ft

GEOLOGICAL MATERIAL	COLOR	HARDNESS	FROM	TO
SAND FILL			0	20
SAND & GRAVEL			20	51
LIMEROCK			51	72
SAND & LIME	YELLO		72	80
LIMESTONE	BLUE	HARD	80	91
LIMESTONE	BLUE	HARD	91	93
LIMESTONE		HARD	93	260
LIMESTONE	BLUE	HARD	260	288
SANDSTONE		HARD	288	391
LIMEROCK		HARD	391	401
LIMEROCK & SANDSTONE			401	464
LIMEROCK			464	495
LIMESTONE & SHALE			495	497
SHALE	BLU/G		497	525
LIMESTONE & SHALE			525	565
LIMESTONE			565	580
SHALE		HARD	580	590
LIMESTONE		HARD	590	650
SANDSTONE			650	680
SHALE			680	689
SHALE & SANDROCK			689	700
SANDROCK			700	705
SHALE			705	715
SHALE & SANDSTONE			715	725
SANDSTONE			725	735
SHALE			735	752

Screen N Open Hole From 307 ft. to 752 ft.  
Make Type

Static Water Level 42 ft. from Land surface Date 1969/00/00

PUMPING LEVEL (below land surface)  
214 ft. after hrs. pumping 700 g.p.m.

Well Head Completion  
Pitless adapter mfr Model  
Casing Protection  12 in. above grade  
 At-grade(Environmental Wells and Borings ONLY)

Grouting Information Well grouted?  Yes  No

Nearest Known Source of Contamination  
ft. direction type  
Well disinfected upon completion?  Yes  No

Pump  Not Installed Date Installed  
Mfr nam HP Volts

Drop Pipe Length ft. Capacity g.p.m.  
Type

Any not in use and not sealed well(s) on property?  Yes  No

Was a variance granted from the MDH for this Well?  Yes  No

Well CONTRACTOR CERTIFICATION Lic. Or Reg. No. 34050

License Business Name

REMARKS, ELEVATION, SOURCE OF DATA, etc.

PCA GWQ-118.

USGS Quad Rochester Elevation 984  
Aquifer: MTPAL Alt Id: 79-5076

Unique No. 00220833

MINNESOTA DEPARTMENT OF HEALTH  
**WELL AND BORING RECORD**

Update Date 2009/02/12

County Name Olmsted

Minnesota Statutes Chapter 1031

Entry Date 1988/01/25

Township Name	Township	Range	Dir	Section	Subsection	Well Depth	Depth Completed	Date Well Completed
	107	14	W	35	ADDADB	752 ft.	752 ft.	1960/00/00
Well Name	ROCHESTER 12			Lic. Or Reg. No.	34050	Name of Driller		
USGS Quad	Rochester	Elevation	984	Aquifer	MTPL	Alternative Id	79-5076	

GEOLOGICAL MATERIAL	COLOR	HARDNESS	FROM	TO	STRAT	LITH PRIM	LITH SEC	LITH MINOR
SAND FILL RMMF = Man-made fill			0	20	RMMF	SAND	FILL	
	SAND = Sand			FILL = Fill				
SAND & GRAVEL QHUU = Sand & larger			20	51	QHUU	SAND	GRVL	
	SAND = Sand			GRVL = Gravel				
LIMEROCK OPDC = Prairie Du Chien Group			51	72	OPDC	DLMT		
	DLMT = Dolomite							
SAND & LIME OPDC = Prairie Du Chien Group	YELLOW		72	80	OPDC	SNDS	DLMT	
	SNDS = Sandstone			DLMT = Dolomite				
LIMESTONE OPDC = Prairie Du Chien Group	BLUE	HARD	80	91	OPDC	DLMT		
	DLMT = Dolomite							
LIMESTONE OPDC = Prairie Du Chien Group	BLUE	HARD	91	93	OPDC	DLMT		
	DLMT = Dolomite							
LIMESTONE OPDC = Prairie Du Chien Group		HARD	93	260	OPDC	DLMT		
	DLMT = Dolomite							
LIMESTONE OPDC = Prairie Du Chien Group	BLUE	HARD	260	288	OPDC	DLMT		
	DLMT = Dolomite							
SANDSTONE CJDN = Jordan		HARD	288	391	CJDN	SNDS		
	SNDS = Sandstone							
LIMEROCK CSTL = St. Lawrence		HARD	391	401	CSTL	DLMT		
	DLMT = Dolomite							
LIMEROCK & SANDSTONE CSTL = St. Lawrence			401	464	CSTL	SNDS	DLMT	
	SNDS = Sandstone			DLMT = Dolomite				
LIMEROCK CSTL = St. Lawrence			464	495	CSTL	DLMT		
	DLMT = Dolomite							
LIMESTONE & SHALE CFRN = Franconia			495	497	CFRN	DLMT	SHLE	
	DLMT = Dolomite			SHLE = Shale				
SHALE CFRN = Franconia	BLU/GRN		497	525	CFRN	SHLE		
	SHLE = Shale							



Unique No. 00220833

MINNESOTA DEPARTMENT OF HEALTH  
**WELL AND BORING RECORD**

Update Date 2009/02/12

County Name Olmsted

Minnesota Statutes Chapter 1031

Entry Date 1988/01/25

Township Name	Township	Range	Dir	Section	Subsection	Well Depth	Depth Completed	Date Well Completed
	107	14	W	35	ADDADB	752 ft.	752 ft.	1960/00/00
Well Name	ROCHESTER 12			Lic. Or Reg. No.	34050	Name of Driller		
USGS Quad	Rochester	Elevation	984	Aquifer	MTPL	Alternative Id	79-5076	

**GEOLOGICAL MATERIAL                      COLOR                      HARDNESS                      FROM TO                      STRAT                      LITH PRIM                      LITH SEC                      LITH MINOR**

LIMESTONE & SHALE CFRN = Franconia	DLMT = Dolomite		525 565	CFRN	DLMT	SHLE		
							SHLE = Shale	
LIMESTONE CFRN = Franconia	DLMT = Dolomite		565 580	CFRN	DLMT			
SHALE CFRN = Franconia		HARD	580 590	CFRN	SHLE			
	SHLE = Shale							
LIMESTONE CFRN = Franconia		HARD	590 650	CFRN	DLMT			
	DLMT = Dolomite							
SANDSTONE CIGL = Ironton-Galesville			650 680	CIGL	SNDS			
	SNDS = Sandstone							
SHALE CIGL = Ironton-Galesville			680 689	CIGL	SHLE			
	SHLE = Shale							
SHALE & SANDROCK CIGL = Ironton-Galesville			689 700	CIGL	SHLE	SNDS		
	SHLE = Shale					SNDS = Sandstone		
SANDROCK CIGL = Ironton-Galesville			700 705	CIGL	SNDS			
	SNDS = Sandstone							
SHALE CECR = Eau Claire			705 715	CECR	SHLE			
	SHLE = Shale							
SHALE & SANDSTONE CECR = Eau Claire			715 725	CECR	SHLE	SNDS		
	SHLE = Shale					SNDS = Sandstone		
SANDSTONE CECR = Eau Claire			725 735	CECR	SNDS			
	SNDS = Sandstone							
SHALE CECR = Eau Claire			735 752	CECR	SHLE			
	SHLE = Shale							

Unique No. 00222525

MINNESOTA DEPARTMENT OF HEALTH  
WELL AND BORING RECORD

Update Date 2009/02/12

County Name Olmsted

Minnesota Statutes Chapter 1031

Entry Date 1991/08/24

Township Name Township Range Dir Section Subsection  
107 14 W 26 DADAAC

Well Depth 442 ft. Depth Completed 442 ft. Date Well Completed 1954/03/04

Well Name ROCHESTER 13

Drilling Method Cable Tool

Well Owner's Name ROCHESTER 13

Drilling Fluid Well Hydrofractured?  Yes  No  
From ft. to ft.

ROCHESTER MN

Contact's Name CITY OF ROCHESTER

Use Community Supply (municipal)

ROCHESTER MN

Casing Drive Shoe?  Yes  N Hole Diameter

GEOLOGICAL MATERIAL	COLOR	HARDNESS	FROM	TO
DIRT	BLACK		0	1
CLAY			1	6
LIMEROCK			6	100
SANDROCK			100	110
LIMEROCK			110	124
SANDROCK			124	130
LIMEROCK			130	320
SANDSTONE			320	346
SANDSTONE			346	410
SANDSTONE			410	430
LIMEROCK			430	442

Casing Diameter Weight(lbs/ft)  
24 in. t 19 ft  
20 in. t 141 ft

Screen N Open Hole From 141 ft. to 442 ft.  
Make Type

Static Water Level 40 ft. from Land surface Date 1954/03/04

PUMPING LEVEL (below land surface)  
146 ft. after hrs. pumping 1000 g.p.m.

Well Head Completion  
Pitless adapter mfr Model  
Casing Protection  12 in. above grade  
 At-grade(Environmental Wells and Borings ONLY)

Grouting Information Well grouted?  Yes  No

Nearest Known Source of Contamination  
ft. direction type  
Well disinfected upon completion?  Yes  No

Pump  Not Installed Date Installed  
Mfr nam  
Model HP Volts  
Drop Pipe Length ft. Capacity g.p.m.  
Type

REMARKS, ELEVATION, SOURCE OF DATA, etc.

GAMMA LOGGED 3-19-1984. M.G.S. NO. 6.  
GWQ NO. 119.

Any not in use and not sealed well(s) on property?  Yes  No

Was a variance granted from the MDH for this Well?  Yes  No

USGS Quad Rochester Elevation 1013.1  
Aquifer: OPCJ Alt Id: 79-5076

Well CONTRACTOR CERTIFICATION Lic. Or Reg. No. 62012  
License Business Name  
Name of Driller

Report Copy

**MINNESOTA DEPARTMENT OF HEALTH  
WELL AND BORING RECORD**

Unique No. 00222525

Update Date 2009/02/12

County Name Olmsted

*Minnesota Statutes Chapter 1031*

Entry Date 1991/08/24

<b>Township Name</b>	<b>Township</b>	<b>Range</b>	<b>Dir</b>	<b>Section</b>	<b>Subsection</b>	<b>Well Depth</b>	<b>Depth Completed</b>	<b>Date Well Completed</b>
	107	14	W	26	DADAAAC	442 ft.	442 ft.	1954/03/04
<b>Well Name</b>	ROCHESTER 13				<b>Lic. Or Reg. No.</b>	62012	<b>Name of Driller</b>	
<b>USGS Quad</b>	Rochester	<b>Elevation</b>	1013.1	<b>Aquifer</b>	OPCJ	<b>Alternative Id</b>		79-5076

<b>GEOLOGICAL MATERIAL</b>	<b>COLOR</b>	<b>HARDNESS</b>	<b>FROM TO</b>	<b>STRAT</b>	<b>LITH PRIM</b>	<b>LITH SEC</b>	<b>LITH MINOR</b>
----------------------------	--------------	-----------------	----------------	--------------	------------------	-----------------	-------------------

DIRT RUUK = Recent Deposit	BLACK SOIL = Soil		0 1	RUUK	SOIL	ORGD	ORGD = Organic Deposits
CLAY QCUU = Clay	CLAY = Clay		1 6	QCUU	CLAY		
LIMEROCK OPDC = Prairie Du Chien Group	DLMT = Dolomite		6 100	OPDC	DLMT		
SANDROCK OPDC = Prairie Du Chien Group	SNDS = Sandstone		100 110	OPDC	SNDS		
LIMEROCK OPDC = Prairie Du Chien Group	DLMT = Dolomite		110 124	OPDC	DLMT		
SANDROCK OPDC = Prairie Du Chien Group	SNDS = Sandstone		124 130	OPDC	SNDS		
LIMEROCK OPDC = Prairie Du Chien Group	DLMT = Dolomite		130 320	OPDC	DLMT		
SANDSTONE OPDC = Prairie Du Chien Group	DLMT = Dolomite		320 346	OPDC	DLMT	SNDS	SNDS = Sandstone
SANDSTONE CJDN = Jordan	SNDS = Sandstone		346 410	CJDN	SNDS		
SANDSTONE CSTL = St.Lawrence	SLSN = Siltstone		410 430	CSTL	SLSN	SHLE	DLMT = Dolomite
LIMEROCK CSTL = St.Lawrence	DLMT = Dolomite		430 442	CSTL	DLMT	SLSN	SHLE = Shale

Unique No. 00222528

MINNESOTA DEPARTMENT OF HEALTH  
**WELL AND BORING RECORD**

Update Date 2009/02/12

County Name Olmsted

Minnesota Statutes Chapter 1031

Entry Date 1989/12/28

Township Name Township Range Dir Section Subsection  
107 14 W 27 BABBAB

Well Depth 432 ft. Depth Completed 432 ft. Date Well Completed 1957/00/00

Well Name ROCHESTER 15

Drilling Method Cable Tool

Well Owner's Name ROCHESTER 15

Drilling Fluid Well Hydrofractured?  Yes  No  
From ft. to ft.

ROCHESTER MN

Contact's Name CITY OF ROCHESTER

Use Community Supply (municipal)

ROCHESTER MN

Casing Drive Shoe?  Yes  N Hole Diameter

GEOLOGICAL MATERIAL COLOR HARDNESS FROM TO

Casing Diameter Weight(lbs/ft)

DRIFT 0 36

30 in. t 41 ft

DRIFT 36 40

24 in. t 154 ft

LIMESTONE 40 78

LIMESTONE HARD 78 90

LIMESTONE & SANDSTONE 90 105

Screen N Open Hole From 154 ft. to 432 ft.

LIMESTONE & SANDSTONE 105 140

Make Type

LIMESTONE HARD 140 155

Static Water Level ft. from Date

LIMESTONE & SANDSTONE 155 185

PUMPING LEVEL (below land surface)

LIMESTONE HARD 185 192

LIMESTONE GRAY HARD 192 235

LIMESTONE BLUE HARD 235 300

LIMESTONE HARD 300 318

ft. after hrs. pumping g.p.m.

LIMESTONE BLUE HARD 318 340

Well Head Completion

LIMESTONE & SHALE & SA 340 360

Pitless adapter mfr Model  12 in. above grade  
Casing Protection  At-grade(Environmental Wells and Borings ONLY)

SANDSTONE 360 430

Grouting Information Well grouted?  Yes  No

LIMESTONE 430 432

Nearest Known Source of Contamination

REMARKS, ELEVATION, SOURCE OF DATA, etc.

ft. direction type

GAMMA LOGGED 2-6-1995.

Well disinfected upon completion?  Yes  No

USGS Quad Rochester Elevation 1044.5

Pump  Not Installed Date Installed

Aquifer: OPCJ Alt Id: 79-5076

Mfr nam Model HP Volts  
Drop Pipe Length ft. Capacity g.p.m  
Type

**Report Copy**

Any not in use and not sealed well(s) on property?  Yes  No

Was a variance granted from the MDH for this Well?  Yes  No

Well CONTRACTOR CERTIFICATION Lic. Or Reg. No. 27010

License Business Name

Name of Driller

**MINNESOTA DEPARTMENT OF HEALTH  
WELL AND BORING RECORD**

*Minnesota Statutes Chapter 1031*

Unique No. 00222528

Update Date 2009/02/12

County Name Olmsted

Entry Date 1989/12/28

<b>Township Name</b>	<b>Township</b>	<b>Range</b>	<b>Dir</b>	<b>Section</b>	<b>Subsection</b>	<b>Well Depth</b>	<b>Depth Completed</b>	<b>Date Well Completed</b>
	107	14	W	27	BABBAB	432 ft.	432 ft.	1957/00/00

**Well Name** ROCHESTER 15      **Lic. Or Reg. No.** 27010      **Name of Driller**

**USGS Quad** Rochester      **Elevation** 1044.5      **Aquifer** OPCJ      **Alternative Id** 79-5076

<b>GEOLOGICAL MATERIAL</b>	<b>COLOR</b>	<b>HARDNESS</b>	<b>FROM</b>	<b>TO</b>	<b>STRAT</b>	<b>LITH PRIM</b>	<b>LITH SEC</b>	<b>LITH MINOR</b>
----------------------------	--------------	-----------------	-------------	-----------	--------------	------------------	-----------------	-------------------

SANDSTONE			360	430	CJDN	SNDS		
CJDN = Jordan	SNDS = Sandstone							

LIMESTONE			430	432	CSTL	DLMT	SLSN	SHLE
CSTL = St.Lawrence	DLMT = Dolomite	SLSN = Siltstone					SHLE = Shale	

Unique No. 00220822

MINNESOTA DEPARTMENT OF HEALTH  
WELL AND BORING RECORD

Update Date 2009/02/12

County Name Olmsted

Minnesota Statutes Chapter 1031

Entry Date 1989/12/28

Township Name Township Range Dir Section Subsection  
107 14 W 25 BBDDCC

Well Depth 904 ft. Depth Completed 904 ft. Date Well Completed 1960/02/01

Well Name ROCHESTER 17

Drilling Method Cable Tool

Contact's Name CITY OF ROCHESTER

Drilling Fluid Well Hydrofractured?  Yes  No  
From ft. to ft.

ROCHESTER MN

Use Community Supply (municipal)

Well Owner's Name ROCHESTER 17

Casing Drive Shoe?  Yes  N Hole Diameter

ROCHESTER MN

Casing Diameter Weight(lbs/ft)

GEOLOGICAL MATERIAL	COLOR	HARDNESS	FROM	TO
SANDSTONE			0	106
SANDSTONE & LIMEROCK			106	109
LIMEROCK			109	160
LIMEROCK & SANDROCK			160	167
LIMEROCK			167	197
LIMEROCK, SMALL CREVIC			197	203
LIMEROCK & SANDROCK &			203	209
SANDROCK			209	218
LIMEROCK			218	263
LIMEROCK & SOME SANDR			263	435
SANDROCK			435	504
LIMEROCK			504	520
SHALE			520	524
LIMEROCK		HARD	524	554
SANDROCK			554	558
LIMEROCK & SHALE & SAN			558	595
LIMEROCK & SHALE			595	628
SHALE & SANDROCK			628	648
LIMEROCK & STICKY SHAL			648	652
LIMEROCK & SANDROCK &			652	852
SHALE		HARD	852	871
SHALE & SANDROCK			871	904

24 in. t 102 ft  
16 in. t 429 ft

Screen N Open Hole From 429 ft. to 904 ft.

Make Type

Static Water Level 136 ft. from Land surface Date 1960/01/22

PUMPING LEVEL (below land surface)  
292 ft. after 29.25 hrs. pumping 1000 g.p.m.

Well Head Completion  
Pitless adapter mfr Model  
Casing Protection  12 in. above grade  
 At-grade(Environmental Wells and Borings ONLY)

Grouting Information Well grouted?  Yes  No

Nearest Known Source of Contamination  
ft. direction type  
Well disinfected upon completion?  Yes  No

Pump  Not Installed Date Installed  
Mfr nam Model HP Volts  
Drop Pipe Length ft. Capacity g.p.m.  
Type

Any not in use and not sealed well(s) on property?  Yes  No

Was a variance granted from the MDH for this Well?  Yes  No

Well CONTRACTOR CERTIFICATION Lic. Or Reg. No. 27058  
License Business Name  
Name of Driller

USGS Quad Rochester Elevation 1102.7  
Aquifer: OPCG Alt Id: 79-5076

Report Copy

**MINNESOTA DEPARTMENT OF HEALTH  
WELL AND BORING RECORD**

*Minnesota Statutes Chapter 1031*

Unique No. 00220822

Update Date 2009/02/12

County Name Olmsted

Entry Date 1989/12/28

<b>Township Name</b>	<b>Township</b>	<b>Range</b>	<b>Dir</b>	<b>Section</b>	<b>Subsection</b>	<b>Well Depth</b>	<b>Depth Completed</b>	<b>Date Well Completed</b>
	107	14	W	25	BBDDCC	904 ft.	904 ft.	1960/02/01
<b>Well Name</b>	ROCHESTER 17			<b>Lic. Or Reg. No.</b>	27058	<b>Name of Driller</b>		
<b>USGS Quad</b>	Rochester	<b>Elevation</b>	1102.7	<b>Aquifer</b>	OPCG	<b>Alternative Id</b>	79-5076	

<b>GEOLOGICAL MATERIAL</b>	<b>COLOR</b>	<b>HARDNESS</b>	<b>FROM TO</b>	<b>STRAT</b>	<b>LITH PRIM</b>	<b>LITH SEC</b>	<b>LITH MINOR</b>
----------------------------	--------------	-----------------	----------------	--------------	------------------	-----------------	-------------------

SANDSTONE			0 106	OSTP	SNDS		
OSTP = St.Peter	SNDS = Sandstone						
SANDSTONE & LIMEROCK			106 109	OSTP	SNDS	DLMT	
OSTP = St.Peter	SNDS = Sandstone		DLMT = Dolomite				
LIMEROCK			109 160	OPDC	DLMT		
OPDC = Prairie Du Chien Group	DLMT = Dolomite						
LIMEROCK & SANDROCK			160 167	OPDC	DLMT	SNDS	
OPDC = Prairie Du Chien Group	DLMT = Dolomite		SNDS = Sandstone				
LIMEROCK			167 197	OPDC	DLMT		
OPDC = Prairie Du Chien Group	DLMT = Dolomite						
LIMEROCK, SMALL CREVICES			197 203	OPDC	DLMT	CRVC	
OPDC = Prairie Du Chien Group	DLMT = Dolomite		CRVC = Crevice				
LIMEROCK & SANDROCK & SHALE			203 209	OPDC	DLMT	SNDS	SHLE
OPDC = Prairie Du Chien Group	DLMT = Dolomite		SNDS = Sandstone			SHLE = Shale	
SANDROCK			209 218	OPDC	SNDS		
OPDC = Prairie Du Chien Group	SNDS = Sandstone						
LIMEROCK			218 263	OPDC	DLMT		
OPDC = Prairie Du Chien Group	DLMT = Dolomite						
LIMEROCK & SOME SANDROCK			263 435	OPDC	DLMT	SNDS	
OPDC = Prairie Du Chien Group	DLMT = Dolomite		SNDS = Sandstone				
SANDROCK			435 504	CJDN	SNDS		
CJDN = Jordan	SNDS = Sandstone						
LIMEROCK			504 520	CSTL	DLMT		
CSTL = St.Lawrence	DLMT = Dolomite						
SHALE			520 524	CSTL	SHLE		
CSTL = St.Lawrence	SHLE = Shale						
LIMEROCK		HARD	524 554	CSTL	DLMT		
CSTL = St.Lawrence	DLMT = Dolomite						

Unique No. 00220822

MINNESOTA DEPARTMENT OF HEALTH  
**WELL AND BORING RECORD**

Update Date 2009/02/12

County Name Olmsted

Minnesota Statutes Chapter 1031

Entry Date 1989/12/28

Township Name	Township	Range	Dir	Section	Subsection	Well Depth	Depth Completed	Date Well Completed
	107	14	W	25	BBDDCC	904 ft.	904 ft.	1960/02/01

Well Name	Lic. Or Reg. No.	Name of Driller
ROCHESTER 17	27058	

USGS Quad	Elevation	Aquifer	OPCG	Alternative Id
Rochester	1102.7		OPCG	79-5076

GEOLOGICAL MATERIAL	COLOR	HARDNESS	FROM TO	STRAT	LITH PRIM	LITH SEC	LITH MINOR
---------------------	-------	----------	---------	-------	-----------	----------	------------

SANDROCK CFRN = Franconia			554 558	CFRN	SNDS		
	SNDS = Sandstone						
LIMEROCK & SHALE & SANDROCK CFRN = Franconia			558 595	CFRN	DLMT	SHLE	SNDS
	DLMT = Dolomite					SHLE = Shale	SNDS = Sandstone
LIMEROCK & SHALE CFRN = Franconia			595 628	CFRN	DLMT	SHLE	
	DLMT = Dolomite					SHLE = Shale	
SHALE & SANDROCK CFRN = Franconia			628 648	CFRN	SHLE	SNDS	
	SHLE = Shale					SNDS = Sandstone	
LIMEROCK & STICKY SHALE CFRN = Franconia			648 652	CFRN	DLMT	SHLE	
	DLMT = Dolomite					SHLE = Shale	
LIMEROCK & SANDROCK & SHALE CIGL = Ironton-Galesville			652 852	CIGL	DLMT	SNDS	SHLE
	DLMT = Dolomite					SNDS = Sandstone	SHLE = Shale
SHALE CECR = Eau Claire		HARD	852 871	CECR	SHLE		
	SHLE = Shale						
SHALE & SANDROCK CECR = Eau Claire			871 904	CECR	SHLE	SNDS	
	SHLE = Shale					SNDS = Sandstone	



Unique No. 00222527

MINNESOTA DEPARTMENT OF HEALTH  
WELL AND BORING RECORD

Update Date 2009/02/12

County Name Olmsted

Minnesota Statutes Chapter 1031

Entry Date 1989/12/28

Township Name Township Range Dir Section Subsection  
107 14 W 34 CDCCAD

Well Depth Depth Completed Date Well Completed  
806 ft. 806 ft. 1963/03/05

Well Name ROCHESTER 18

Drilling Method Cable Tool

Well Owner's Name ROCHESTER 18

Drilling Fluid Well Hydrofractured?  Yes  No  
From ft. to ft.

ROCHESTER MN

Contact's Name CITY OF ROCHESTER

Use Community Supply (municipal)

ROCHESTER MN

Casing Drive Shoe?  Yes  N Hole Diameter  
in. t 806 ft  
in. t 312 ft

GEOLOGICAL MATERIAL COLOR HARDNESS FROM TO

DIRT BLACK 0 4

SANDROCK 4 30

LIMEROCK & SANDROCK 30 35

LIMEROCK 35 40

LIMEROCK & SANDROCK 40 49

LIMEROCK SOFT 49 72

LIMEROCK & SANDROCK 72 100

LIMEROCK HARD 100 166

LIMEROCK & SANDROCK 166 199

LIMEROCK 199 315

LIMEROCK & SANDROCK 315 326

SANDROCK 326 408

LIMEROCK & SANDROCK 408 441

LIMEROCK & SHALE 441 576

SHALE 576 690

SHALE & SANDROCK 690 705

SANDROCK 705 725

SHALE & SANDROCK 725 735

SHALE 735 806

Casing Diameter Weight(lbs/ft)  
30 in. t 31 ft  
24 in. t 343 ft

Screen N Open Hole From 343 ft. to 806 ft.  
Make Type

Static Water Level 16 ft. from Land surface Date 1963/03/05

PUMPING LEVEL (below land surface)  
225 ft. after hrs. pumping 2000 g.p.m.

Well Head Completion  
Pitless adapter mfr Model  
Casing Protection  12 in. above grade  
 At-grade(Environmental Wells and Borings ONLY)

Grouting Information Well grouted?  Yes  No

Nearest Known Source of Contamination  
ft. direction type  
Well disinfected upon completion?  Yes  No

Pump  Not Installed Date Installed  
Mfr nam  
Model HP Volts  
Drop Pipe Length ft. Capacity g.p.m.  
Type

Any not in use and not sealed well(s) on property?  Yes  No

Was a variance granted from the MDH for this Well?  Yes  No

Well CONTRACTOR CERTIFICATION Lic. Or Reg. No. 27058  
License Business Name  
Name of Driller

USGS Quad Rochester Elevation 1010.6  
Aquifer: CJIG Alt Id: 79-5076

Report Copy

Unique No. 00222527

MINNESOTA DEPARTMENT OF HEALTH  
**WELL AND BORING RECORD**

Update Date 2009/02/12

County Name Olmsted

Minnesota Statutes Chapter 1031

Entry Date 1989/12/28

<b>Township Name</b>	<b>Township</b>	<b>Range</b>	<b>Dir</b>	<b>Section</b>	<b>Subsection</b>	<b>Well Depth</b>	<b>Depth Completed</b>	<b>Date Well Completed</b>
	107	14	W	34	CDCCAD	806 ft.	806 ft.	1963/03/05
<b>Well Name</b>	ROCHESTER 18				<b>Lic. Or Reg. No.</b>	27058	<b>Name of Driller</b>	
<b>USGS Quad</b>	Rochester	<b>Elevation</b>	1010.6	<b>Aquifer</b>	CJIG	<b>Alternative Id</b>		79-5076

<b>GEOLOGICAL MATERIAL</b>	<b>COLOR</b>	<b>HARDNESS</b>	<b>FROM TO</b>	<b>STRAT</b>	<b>LITH PRIM</b>	<b>LITH SEC</b>	<b>LITH MINOR</b>
----------------------------	--------------	-----------------	----------------	--------------	------------------	-----------------	-------------------

DIRT RUUK = Recent Deposit	BLACK SOIL = Soil		0 4	RUUK	SOIL	ORGD	ORGD = Organic Deposits
SANDROCK OSTP = St.Peter			4 30	OSTP	SNDS		SNDS = Sandstone
LIMEROCK & SANDROCK OPDC = Prairie Du Chien Group			30 35	OPDC	DLMT		DLMT = Dolomite
LIMEROCK OPDC = Prairie Du Chien Group			35 40	OPDC	DLMT		DLMT = Dolomite
LIMEROCK & SANDROCK OPDC = Prairie Du Chien Group			40 49	OPDC	DLMT	SNDS	DLMT = Dolomite SNDS = Sandstone
LIMEROCK OPDC = Prairie Du Chien Group		SOFT	49 72	OPDC	DLMT		DLMT = Dolomite
LIMEROCK & SANDROCK OPDC = Prairie Du Chien Group			72 100	OPDC	DLMT	SNDS	DLMT = Dolomite SNDS = Sandstone
LIMEROCK OPDC = Prairie Du Chien Group		HARD	100 166	OPDC	DLMT		DLMT = Dolomite
LIMEROCK & SANDROCK OPDC = Prairie Du Chien Group			166 199	OPDC	DLMT	SNDS	DLMT = Dolomite SNDS = Sandstone
LIMEROCK OPDC = Prairie Du Chien Group			199 315	OPDC	DLMT		DLMT = Dolomite
LIMEROCK & SANDROCK OPDC = Prairie Du Chien Group			315 326	OPDC	DLMT	SNDS	DLMT = Dolomite SNDS = Sandstone
SANDROCK CJDN = Jordan			326 408	CJDN	SNDS		SNDS = Sandstone
LIMEROCK & SANDROCK CSTL = St.Lawrence			408 441	CSTL	DLMT	SNDS	DLMT = Dolomite SNDS = Sandstone
LIMEROCK & SHALE CSLF = St.Lawrence-Franconia			441 576	CSLF	DLMT	SHLE	DLMT = Dolomite SHLE = Shale

Unique No. 00222527

MINNESOTA DEPARTMENT OF HEALTH  
**WELL AND BORING RECORD**

Update Date 2009/02/12

County Name Olmsted

Minnesota Statutes Chapter 1031

Entry Date 1989/12/28

Township Name	Township	Range	Dir	Section	Subsection	Well Depth	Depth Completed	Date Well Completed
	107	14	W	34	CDCCAD	806 ft.	806 ft.	1963/03/05

Well Name ROCHESTER 18 Lic. Or Reg. No. 27058 Name of Driller

USGS Quad Rochester Elevation 1010.6 Aquifer CJIG Alternative Id 79-5076

GEOLOGICAL MATERIAL	COLOR	HARDNESS	FROM	TO	STRAT	LITH PRIM	LITH SEC	LITH MINOR
SHALE			576	690	CFRN	SHLE		
CFRN = Franconia	SHLE = Shale							
SHALE & SANDROCK			690	705	CIGL	SHLE	SNDS	
CIGL = Ironton-Galesville	SHLE = Shale						SNDS = Sandstone	
SANDROCK			705	725	CIGL	SNDS		
CIGL = Ironton-Galesville	SNDS = Sandstone							
SHALE & SANDROCK			725	735	CIGL	SHLE	SNDS	
CIGL = Ironton-Galesville	SHLE = Shale						SNDS = Sandstone	
SHALE			735	806	CECR	SHLE		
CECR = Eau Claire	SHLE = Shale							

Unique No. 00220681

MINNESOTA DEPARTMENT OF HEALTH  
WELL AND BORING RECORD

Update Date 2009/02/10

County Name Olmsted

Minnesota Statutes Chapter 1031

Entry Date 1989/12/28

Township Name Township Range Dir Section Subsection  
106 14 W 12 CBBCCD

Well Depth 881 ft. Depth Completed 881 ft. Date Well Completed 1962/09/14

Well Name ROCHESTER 19

Drilling Method Cable Tool

Well Owner's Name ROCHESTER 19  
17TH SE ST  
ROCHESTER MN

Drilling Fluid Well Hydrofractured?  Yes  No  
From ft. to ft.

Contact's Name CITY OF ROCHESTER  
ROCHESTER MN

Use Community Supply (municipal)

Casing Drive Shoe?  Yes  N

Hole Diameter

in. t 27 ft

in. t 881 ft

Casing Diameter Weight(lbs/ft)

30 in. t 27 ft

24 in. t 343 ft

GEOLOGICAL MATERIAL COLOR HARDNESS FROM TO

ST. PETER SANDSTONE 0 10

SANDSTONE HARD 10 13

SANDSTONE 13 26

LIMEROCK SHAKOPEE< V.HARD 26 52

SANDROCK LITE BROWN 52 57

LIME & SANDROCK 57 63

LIMEROCK 63 103

LIMEROCK V.HARD 103 129

SANDROCK WHITE M.HARD 129 139

LIMEROCK HARD 139 162

LIMEROCK MEDIUM 162 190

SOME SAND ROCK 190 195

LIMEROCK M.HARD 195 205

LIMEROCK M.HARD 205 245

LIMEROCK M.HARD 245 295

LIMEROCK M.HARD 295 321

SANDROCK & SHALE JOR 321 338

SANDROCK & SHALE 338 345

SANDROCK 345 354

SANDROCK 354 420

SANDROCK & SHALE 420 425

LIMEROCK 425 435

LIMEROCK & SHALE 435 450

LIMEROCK & SHALE 450 493

LIMEROCK & SHALE 493 520

LIMEROCK & SHALE & SAN 520 538

LIMEROCK & SHALE & SAN 538 576

SHALE & SANDROCK-MINO 576 597

SHALE & SANDROCK-MINO 597 620

STICKY SHALE & SANDROC 620 630

STICKY SHALE & SANDROC 630 685

SANDROCK DRESBACK HARD 685 705

Screen N Open Hole From 343 ft. to 881 ft.  
Make Type

Static Water Level 27 ft. from Land surface Date 1962/09/14

PUMPING LEVEL (below land surface)

189.42 ft. after hrs. pumping 2000 g.p.m.

Well Head Completion

Pitless adapter mfr Model  
Casing Protection  12 in. above grade  
 At-grade(Environmental Wells and Borings ONLY)

Grouting Information Well grouted?  Yes  No

Material From To (ft.) Amount(yds/bags)  
345

Nearest Known Source of Contamination

ft. direction type  
Well disinfected upon completion?  Yes  No

Pump  Not Installed Date Installed

Mfr nam Model HP Volts

SANDROCK SOME SHALE	HARD	705	720
SANDROCK SOME SHALE	HARD	720	754
SHALE, LAYERS OF SANDR GREE		754	765
SHALE, LAYERS OF SANDR GREE		765	780
STICKY SHALE		780	785
STICKY SHALE		785	808
STICKY SHALE, LITTLE SAN		808	813
STICKY SHALE & SANDROC		813	824
STICKY SHALE & SANDROC		824	830
STICKY SHALE & SANDROC PNK/B		830	839
STICKY SHALE & SANDROC PNK/B		839	855
STICKY SHALE & SANDROC		855	881

Drop Pipe Length          ft.                  Capacity                  g.p.m  
Type

Any not in use and not sealed well(s) on property?     Yes     No

Was a variance granted from the MDH for this Well?     Yes     No

USGS Quad    Simpson                                  Elevation    1020.6  
Aquifer:        CJIG    Alt Id:        79-5076

**Well CONTRACTOR CERTIFICATION**    Lic. Or Reg. No.    27058  
License Business Name  
Name of Driller

## Report Copy

Unique No. 00220681

MINNESOTA DEPARTMENT OF HEALTH  
**WELL AND BORING RECORD**

Update Date 2009/02/10

County Name Olmsted

Minnesota Statutes Chapter 1031

Entry Date 1989/12/28

Township Name	Township	Range	Dir	Section	Subsection	Well Depth	Depth Completed	Date Well Completed
	106	14	W	12	CBBCCD	881 ft.	881 ft.	1962/09/14

Well Name	ROCHESTER 19	Lic. Or Reg. No.	27058	Name of Driller	
USGS Quad	Simpson	Elevation	1020.6	Aquifer	CJIG
				Alternative Id	79-5076

GEOLOGICAL MATERIAL	COLOR	HARDNESS	FROM	TO	STRAT	LITH PRIM	LITH SEC	LITH MINOR
ST. PETER SANDSTONE OSTP = St.Peter			0	10	OSTP	SNDS		
								SNDS = Sandstone
SANDSTONE OSTP = St.Peter		HARD	10	13	OSTP	SNDS		
								SNDS = Sandstone
SANDSTONE OSTP = St.Peter			13	26	OSTP	SNDS		
								SNDS = Sandstone
LIMEROCK SHAKOPEE< OPDC = Prairie Du Chien Group		V.HARD	26	52	OPDC	DLMT		
								DLMT = Dolomite
SANDROCK LITE BROWN OPDC = Prairie Du Chien Group			52	57	OPDC	SNDS		
								SNDS = Sandstone
LIME & SANDROCK OPDC = Prairie Du Chien Group			57	63	OPDC	DLMT		
								DLMT = Dolomite
LIMEROCK OPDC = Prairie Du Chien Group			63	103	OPDC	DLMT		
								DLMT = Dolomite
LIMEROCK OPDC = Prairie Du Chien Group		V.HARD	103	129	OPDC	DLMT		
								DLMT = Dolomite
SANDROCK OPDC = Prairie Du Chien Group	WHITE	M.HARD	129	139	OPDC	SNDS		
								SNDS = Sandstone
LIMEROCK OPDC = Prairie Du Chien Group		HARD	139	162	OPDC	DLMT		
								DLMT = Dolomite
LIMEROCK OPDC = Prairie Du Chien Group		MEDIUM	162	190	OPDC	DLMT		
								DLMT = Dolomite
SOME SAND ROCK OPDC = Prairie Du Chien Group			190	195	OPDC	SNDS		
								SNDS = Sandstone
LIMEROCK OPDC = Prairie Du Chien Group		M.HARD	195	205	OPDC	DLMT		
								DLMT = Dolomite
LIMEROCK OPDC = Prairie Du Chien Group		M.HARD	205	245	OPDC	DLMT		
								DLMT = Dolomite

Unique No. 00220681

MINNESOTA DEPARTMENT OF HEALTH  
**WELL AND BORING RECORD**

Update Date 2009/02/10

County Name Olmsted

Minnesota Statutes Chapter 1031

Entry Date 1989/12/28

Township Name	Township	Range	Dir	Section	Subsection	Well Depth	Depth Completed	Date Well Completed
	106	14	W	12	CBBCCD	881 ft.	881 ft.	1962/09/14

Well Name	Lic. Or Reg. No.	Name of Driller
ROCHESTER 19	27058	
USGS Quad	Elevation	Aquifer
Simpson	1020.6	CJIG
Alternative Id	79-5076	

GEOLOGICAL MATERIAL	COLOR	HARDNESS	FROM	TO	STRAT	LITH PRIM	LITH SEC	LITH MINOR
LIMEROCK OPDC = Prairie Du Chien Group	DLMT = Dolomite	M.HARD	245	295	OPDC	DLMT		
LIMEROCK OPDC = Prairie Du Chien Group	DLMT = Dolomite	M.HARD	295	321	OPDC	DLMT		
SANDROCK & SHALE JORDAN< CJDN = Jordan	SNDS = Sandstone		321	338	CJDN	SNDS		
SANDROCK & SHALE CJDN = Jordan	SNDS = Sandstone		338	345	CJDN	SNDS		
SANDROCK CJDN = Jordan	SNDS = Sandstone		345	354	CJDN	SNDS		
SANDROCK CJDN = Jordan	SNDS = Sandstone		354	420	CJDN	SNDS		
SANDROCK & SHALE CJDN = Jordan	SNDS = Sandstone		420	425	CJDN	SNDS		
LIMEROCK CSTL = St.Lawrence	DLMT = Dolomite		425	435	CSTL	DLMT		
LIMEROCK & SHALE CSTL = St.Lawrence	DLMT = Dolomite		435	450	CSTL	DLMT	SHLE	
LIMEROCK & SHALE CSTL = St.Lawrence	DLMT = Dolomite		450	493	CSTL	DLMT	SHLE	
LIMEROCK & SHALE CSTL = St.Lawrence	DLMT = Dolomite		493	520	CSTL	DLMT	SHLE	
LIMEROCK & SHALE & SANDROCK CSTL = St.Lawrence	DLMT = Dolomite		520	538	CSTL	DLMT	SHLE	SNDS
LIMEROCK & SHALE & SANDROCK CSTL = St.Lawrence	DLMT = Dolomite		538	576	CSTL	DLMT	SHLE	SNDS
SHALE & SANDROCK-MINOR CFRN = Franconia	SHLE = Shale		576	597	CFRN	SHLE	SNDS	

Unique No. 00220681

MINNESOTA DEPARTMENT OF HEALTH  
**WELL AND BORING RECORD**

Update Date 2009/02/10

County Name Olmsted

Minnesota Statutes Chapter 1031

Entry Date 1989/12/28

Township Name	Township	Range	Dir	Section	Subsection	Well Depth	Depth Completed	Date Well Completed
	106	14	W	12	CBBCCD	881 ft.	881 ft.	1962/09/14
Well Name	ROCHESTER 19			Lic. Or Reg. No.	27058	Name of Driller		
USGS Quad	Simpson	Elevation	1020.6	Aquifer	CJIG	Alternative Id	79-5076	

GEOLOGICAL MATERIAL	COLOR	HARDNESS	FROM	TO	STRAT	LITH PRIM	LITH SEC	LITH MINOR
SHALE & SANDROCK-MINOR CFRN = Franconia	SHLE = Shale		597	620	CFRN	SHLE	SNDS	
								SNDS = Sandstone
STICKY SHALE & SANDROCK-MINOR CFRN = Franconia	SHLE = Shale		620	630	CFRN	SHLE	SNDS	
								SNDS = Sandstone
STICKY SHALE & SANDROCK-MINO CFRN = Franconia	SHLE = Shale		630	685	CFRN	SHLE	SNDS	
								SNDS = Sandstone
SANDROCK DRESBACK CIGL = Ironton-Galesville		HARD	685	705	CIGL		SNDS	
								SNDS = Sandstone
SANDROCK SOME SHALE CIGL = Ironton-Galesville		HARD	705	720	CIGL	SNDS	SHLE	
								SNDS = Sandstone
								SHLE = Shale
SANDROCK SOME SHALE CIGL = Ironton-Galesville		HARD	720	754	CIGL	SNDS	SHLE	
								SNDS = Sandstone
								SHLE = Shale
SHALE, LAYERS OF SANDROCK CECR = Eau Claire	GREEN		754	765	CECR	SHLE	SNDS	
								SHLE = Shale
								SNDS = Sandstone
SHALE, LAYERS OF SANDROCK CECR = Eau Claire	GREEN		765	780	CECR	SHLE	SNDS	
								SHLE = Shale
								SNDS = Sandstone
STICKY SHALE CECR = Eau Claire			780	785	CECR	SHLE		
								SHLE = Shale
STICKY SHALE CECR = Eau Claire			785	808	CECR	SHLE		
								SHLE = Shale
STICKY SHALE, LITTLE SANDROCK CECR = Eau Claire			808	813	CECR	SHLE	SNDS	
								SHLE = Shale
								SNDS = Sandstone
STICKY SHALE & SANDROCK CECR = Eau Claire			813	824	CECR	SHLE	SNDS	
								SHLE = Shale
								SNDS = Sandstone
STICKY SHALE & SANDROCK CECR = Eau Claire			824	830	CECR	SHLE	SNDS	
								SHLE = Shale
								SNDS = Sandstone
STICKY SHALE & SANDROCK CECR = Eau Claire	PNK/BRN		830	839	CECR	SHLE	SNDS	
								SHLE = Shale
								SNDS = Sandstone



**MINNESOTA DEPARTMENT OF HEALTH  
WELL AND BORING RECORD**

*Minnesota Statutes Chapter 1031*

Unique No. 00220681

Update Date 2009/02/10

County Name Olmsted

Entry Date 1989/12/28

<b>Township Name</b>	<b>Township</b>	<b>Range</b>	<b>Dir</b>	<b>Section</b>	<b>Subsection</b>	<b>Well Depth</b>	<b>Depth Completed</b>	<b>Date Well Completed</b>
	106	14	W	12	CBBCCD	881 ft.	881 ft.	1962/09/14

**Well Name** ROCHESTER 19      **Lic. Or Reg. No.** 27058      **Name of Driller**

**USGS Quad** Simpson      **Elevation** 1020.6      **Aquifer** CJIG      **Alternative Id** 79-5076

<b>GEOLOGICAL MATERIAL</b>	<b>COLOR</b>	<b>HARDNESS</b>	<b>FROM</b>	<b>TO</b>	<b>STRAT</b>	<b>LITH PRIM</b>	<b>LITH SEC</b>	<b>LITH MINOR</b>
----------------------------	--------------	-----------------	-------------	-----------	--------------	------------------	-----------------	-------------------

STICKY SHALE & SANDROCK	PNK/BRN		839	855	CECR	SHLE	SNDS	
CECR = Eau Claire	SHLE = Shale						SNDS = Sandstone	

STICKY SHALE & SANDROCK			855	881	CECR	SHLE	SNDS	
CECR = Eau Claire	SHLE = Shale						SNDS = Sandstone	

Unique No. 00220662

MINNESOTA DEPARTMENT OF HEALTH  
WELL AND BORING RECORD

Update Date 2009/02/10

County Name Olmsted

Minnesota Statutes Chapter 1031

Entry Date 1989/12/28

Township Name Township Range Dir Section Subsection  
106 14 W 1 BBBCAC

Well Depth Depth Completed Date Well Completed  
912 ft. 912 ft. 1964/03/20

Well Name ROCHESTER 20

Drilling Method Cable Tool

Well Owner's Name ROCHESTER 20

Drilling Fluid Well Hydrofractured?  Yes  No  
From ft. to ft.

ROCHESTER MN

Use Community Supply (municipal)

Contact's Name CITY OF ROCHESTER

Casing Drive Shoe?  Yes  N Hole Diameter  
in. t 912 ft

ROCHESTER MN

Casing Diameter Weight(lbs/ft)  
30 in. t 70 ft 118.65  
24 in. t 306 ft 94.62

GEOLOGICAL MATERIAL COLOR HARDNESS FROM TO

FILL 0 7

DRIFT 7 70

LIMESTONE 70 296

JORDAN SANDSTONE 296 366

LIMESTONE 366 367

JORDAN SANDSTONE 367 387

JORDAN SANDSTONE 387 412

JORDAN SANDSTONE 412 424

SHALE & LIMESTONE 424 487

SHALE & LIMESTONE 487 658

SANDSTONE 658 684

LIMESTONE 684 686

SAND & SHALE 686 717

DARK STICKY CLAY 717 726

SAND HARD 726 734

CLAY 734 740

CLAY 740 786

SHALE GREEN 786 826

SAND & CLAY 826 838

SHALE 838 869

SANDROCK 869 912

Screen N Open Hole From 306 ft. to 912 ft.  
Make Type

Static Water Level 48 ft. from Land surface Date 1969/00/00

PUMPING LEVEL (below land surface)  
252 ft. after hrs. pumping 848 g.p.m.

Well Head Completion  
Pitless adapter mfr Model  
Casing Protection  12 in. above grade  
 At-grade(Environmental Wells and Borings ONLY)

Grouting Information Well grouted?  Yes  No

Nearest Known Source of Contamination  
ft. direction type  
Well disinfected upon completion?  Yes  No

Pump  Not Installed Date Installed Y  
Mfr nam  
Model HP 150 Volts  
Drop Pipe Length 280 ft. Capacity  $\pm$ +03 g.p.m  
Type T

Any not in use and not sealed well(s) on property?  Yes  No

Was a variance granted from the MDH for this Well?  Yes  No

Well CONTRACTOR CERTIFICATION Lic. Or Reg. No. 96460  
License Business Name  
Name of Driller

REMARKS, ELEVATION, SOURCE OF DATA, etc.

GAMMA LOGGED 8-1-1995.

USGS Quad Rochester Elevation 989  
Aquifer: OPCM Alt Id: 79-5076

Report Copy

Unique No. 00220662

MINNESOTA DEPARTMENT OF HEALTH  
**WELL AND BORING RECORD**

Update Date 2009/02/10

County Name Olmsted

Minnesota Statutes Chapter 1031

Entry Date 1989/12/28

Township Name	Township	Range	Dir	Section	Subsection	Well Depth	Depth Completed	Date Well Completed
	106	14	W	1	BBBCAC	912 ft.	912 ft.	1964/03/20

Well Name ROCHESTER 20 Lic. Or Reg. No. 96460 Name of Driller

USGS Quad Rochester Elevation 989 Aquifer OPCM Alternative Id 79-5076

GEOLOGICAL MATERIAL	COLOR	HARDNESS	FROM	TO	STRAT	LITH PRIM	LITH SEC	LITH MINOR
FILL RMMF = Man-made fill	FILL = Fill		0	7	RMMF	FILL		
DRIFT QUUU = Unknown deposit type	DRFT = Drift		7	70	QUUU	DRFT		
LIMESTONE OPDC = Prairie Du Chien Group	DLMT = Dolomite		70	296	OPDC	DLMT		
JORDAN SANDSTONE OPDC = Prairie Du Chien Group	DLMT = Dolomite		296	366	OPDC	DLMT	SNDS	
							SNDS = Sandstone	
LIMESTONE OPDC = Prairie Du Chien Group	DLMT = Dolomite		366	367	OPDC	DLMT		
JORDAN SANDSTONE OPDC = Prairie Du Chien Group	DLMT = Dolomite		367	387	OPDC	DLMT	SNDS	
							SNDS = Sandstone	
JORDAN SANDSTONE CJDN = Jordan	SNDS = Sandstone		387	412	CJDN	SNDS		
JORDAN SANDSTONE CSTL = St.Lawrence	SLSN = Siltstone		412	424	CSTL	SLSN	SHLE	DLMT
							SHLE = Shale	DLMT = Dolomite
SHALE & LIMESTONE CSTL = St.Lawrence	SLSN = Siltstone		424	487	CSTL	SLSN	SHLE	DLMT
							SHLE = Shale	DLMT = Dolomite
SHALE & LIMESTONE CFRN = Franconia	SNDS = Sandstone		487	658	CFRN	SNDS	SHLE	DLMT
							SHLE = Shale	DLMT = Dolomite
SANDSTONE CIGL = Ironton-Galesville	SNDS = Sandstone		658	684	CIGL	SNDS		
LIMESTONE CIGL = Ironton-Galesville	SNDS = Sandstone		684	686	CIGL	SNDS		
SAND & SHALE CIGL = Ironton-Galesville	SNDS = Sandstone		686	717	CIGL	SNDS	SHLE	
							SHLE = Shale	
DARK STICKY CLAY CIGL = Ironton-Galesville	SHLE = Shale		717	726	CIGL	SHLE		

Unique No. 00220662

MINNESOTA DEPARTMENT OF HEALTH  
**WELL AND BORING RECORD**

Update Date 2009/02/10

County Name Olmsted

Minnesota Statutes Chapter 1031

Entry Date 1989/12/28

Township Name	Township	Range	Dir	Section	Subsection	Well Depth	Depth Completed	Date Well Completed
	106	14	W	1	BBBCAC	912 ft.	912 ft.	1964/03/20

Well Name ROCHESTER 20

Lic. Or Reg. No. 96460

Name of Driller

USGS Quad Rochester Elevation 989

Aquifer OPCM

Alternative Id 79-5076

GEOLOGICAL MATERIAL	COLOR	HARDNESS	FROM	TO	STRAT	LITH PRIM	LITH SEC	LITH MINOR
---------------------	-------	----------	------	----	-------	-----------	----------	------------

SAND CIGL = Ironton-Galesville		HARD	726	734	CIGL	SNDS		
		SNDS = Sandstone						
CLAY CIGL = Ironton-Galesville			734	740	CIGL	SNDS		
		SNDS = Sandstone						
CLAY CECR = Eau Claire			740	786	CECR	SHLE	SNDS	
		SHLE = Shale						SNDS = Sandstone
SHALE CECR = Eau Claire	GREEN		786	826	CECR	SHLE		
		SHLE = Shale						
SAND & CLAY CECR = Eau Claire			826	838	CECR	SNDS	SHLE	
		SNDS = Sandstone						SHLE = Shale
SHALE CECR = Eau Claire			838	869	CECR	SHLE		
		SHLE = Shale						
SANDROCK CMTS = Mt. Simon			869	912	CMTS	SNDS		
		SNDS = Sandstone						

Unique No. 00220625

MINNESOTA DEPARTMENT OF HEALTH  
WELL AND BORING RECORD

Update Date 2009/02/09

County Name Olmsted

Minnesota Statutes Chapter 1031

Entry Date 1988/01/25

Township Name Township Range Dir Section Subsection  
106 13 W 5 CDDDBD

Well Depth 981 ft. Depth Completed 981 ft. Date Well Completed 1965/10/04

Well Name ROCHESTER 21

Drilling Method

Well Owner's Name ROCHESTER 21

Drilling Fluid

Well Hydrofractured?  Yes  No

ROCHESTER MN 55901

From ft. to ft.

Contact's Name CITY OF ROCHESTER

Use Community Supply (municipal)

ROCHESTER MN 55901

Casing

Drive Shoe?  Yes  N

Hole Diameter

Casing Diameter

Weight(lbs/ft)

GEOLOGICAL MATERIAL COLOR HARDNESS FROM TO

SHALE GREE 0 18

LIMESTONE BLUE 18 46

ST. PETER SANDSTONE YELLO 46 144

LIMESTONE BLUE 144 163

SANDSTONE (ROOT VALLE YELLO 163 174

LIMESTONE BROW 174 184

LIMESTONE BLUE 184 188

SANDSTONE YELLO 188 196

LIMESTONE YELLO HARD 196 250

LIMESTONE GRAY 250 345

LIMESTONE BROW 345 350

LIMESTONE YELLO 350 392

LIMESTONE BLUE 392 445

SANDSTONE 445 455

SANDSTONE & LIMESTONE WHITE 455 480

SANDSTONE (FINE) WHITE 480 548

LIGHT GRAY TO DARK LIME GRAY 548 634

SANDY SHALE GREE 634 653

SHALE & LIMESTONE GREE 653 698

SHALE & SANDSTONE BLU/G 698 710

STICKY SHALE GRAY HARD 710 728

STICKY SHALE & SANDSTO GRAY HARD 728 760

STICKY SHALE & SANDSTO GREE HARD 760 798

SHALE & SANDSTONE GRAY 798 842

SHALE & SANDSTONE GREE 842 858

STICKY SHALE & SANDSTO GREE 858 876

SHALE GRAY 876 885

SANDSTONE 885 888

SHALE & SANDSTONE GRAY 888 902

CLAY & LIMEROCK GRAY 902 910

SHALE GREE 910 925

CLAY BROW 925 934

Screen N

Open Hole From 458 ft. to 981 ft.

Make

Type

Static Water Level 163 ft. from Land surface

Date 1965/10/04

PUMPING LEVEL (below land surface)

227 ft. after hrs. pumping 380 g.p.m.

Well Head Completion

Pitless adapter mfr

Model

Casing Protection

12 in. above grade

At-grade(Environmental Wells and Borings ONLY)

Grouting Information

Well grouted?

Yes

No

Nearest Known Source of Contamination

ft.

direction

type

Well disinfected upon completion?

Yes

No

Pump

Not Installed

Date Installed Y

Mfr nam

Model

HP

75

Volts

SHALE	GRAY	934	936
CLAY	BROW	936	943
STICKY SHALE	GREE	943	981
STICKY CLAY	GRAY	981	981

Drop Pipe Length 250 ft. Capacity  $\pm$ 03 g.p.m

Type S

Any not in use and not sealed well(s) on property?  Yes  No

Was a variance granted from the MDH for this Well?  Yes  No

USGS Quad Rochester Elevation 1136.5  
Aquifer: CJIG Alt Id: 79-5076

**Well CONTRACTOR CERTIFICATION** Lic. Or Reg. No. 55079

License Business Name

Name of Driller

## Report Copy

HE-01205-06 (Rev. 9/96)

Unique No. 00220625

MINNESOTA DEPARTMENT OF HEALTH  
**WELL AND BORING RECORD**

Update Date 2009/02/09

County Name Olmsted

Minnesota Statutes Chapter 1031

Entry Date 1988/01/25

Township Name	Township	Range	Dir	Section	Subsection	Well Depth	Depth Completed	Date Well Completed
	106	13	W	5	CDDDBD	981 ft.	981 ft.	1965/10/04

Well Name ROCHESTER 21 Lic. Or Reg. No. 55079 Name of Driller

USGS Quad Rochester Elevation 1136.5 Aquifer CJIG Alternative Id 79-5076

GEOLOGICAL MATERIAL	COLOR	HARDNESS	FROM	TO	STRAT	LITH PRIM	LITH SEC	LITH MINOR
SHALE ODCR = Decorah	GREEN SHLE = Shale		0	18	ODCR	SHLE		
LIMESTONE OPGW = Platteville-Glenwood	BLUE LMSN = Limestone		18	46	OPGW	LMSN	SHLE	
							SHLE = Shale	
ST. PETER SANDSTONE OSTP = St.Peter	YELLOW SNDS = Sandstone		46	144	OSTP	SNDS		
LIMESTONE OPDC = Prairie Du Chien Group	BLUE DLMT = Dolomite		144	163	OPDC	DLMT		
SANDSTONE (ROOT VALLEY) OPDC = Prairie Du Chien Group	YELLOW SNDS = Sandstone		163	174	OPDC	SNDS		
LIMESTONE OPDC = Prairie Du Chien Group	BROWN DLMT = Dolomite		174	184	OPDC	DLMT		
LIMESTONE OPDC = Prairie Du Chien Group	BLUE DLMT = Dolomite		184	188	OPDC	DLMT		
SANDSTONE OPDC = Prairie Du Chien Group	YELLOW SNDS = Sandstone		188	196	OPDC	SNDS		
LIMESTONE OPDC = Prairie Du Chien Group	YELLOW HARD DLMT = Dolomite		196	250	OPDC	DLMT		
LIMESTONE OPDC = Prairie Du Chien Group	GRAY DLMT = Dolomite		250	345	OPDC	DLMT		
LIMESTONE OPDC = Prairie Du Chien Group	BROWN DLMT = Dolomite		345	350	OPDC	DLMT		
LIMESTONE OPDC = Prairie Du Chien Group	YELLOW DLMT = Dolomite		350	392	OPDC	DLMT		
LIMESTONE OPDC = Prairie Du Chien Group	BLUE DLMT = Dolomite		392	445	OPDC	DLMT		
SANDSTONE CJDN = Jordan			445	455	CJDN	SNDS		
							SNDS = Sandstone	

Unique No. 00220625

MINNESOTA DEPARTMENT OF HEALTH  
**WELL AND BORING RECORD**

Update Date 2009/02/09

County Name Olmsted

Minnesota Statutes Chapter 1031

Entry Date 1988/01/25

Township Name	Township	Range	Dir	Section	Subsection	Well Depth	Depth Completed	Date Well Completed
	106	13	W	5	CDDDBD	981 ft.	981 ft.	1965/10/04
<b>Well Name</b>	ROCHESTER 21			<b>Lic. Or Reg. No.</b>	55079	<b>Name of Driller</b>		
<b>USGS Quad</b>	Rochester	<b>Elevation</b>	1136.5	<b>Aquifer</b>	CJIG	<b>Alternative Id</b>	79-5076	

GEOLOGICAL MATERIAL	COLOR	HARDNESS	FROM	TO	STRAT	LITH PRIM	LITH SEC	LITH MINOR
SANDSTONE & LIMESTONE CJDN = Jordan	WHITE SNDS = Sandstone		455	480	CJDN	SNDS	DLMT	DLMT = Dolomite
SANDSTONE (FINE) CJDN = Jordan	WHITE SNDS = Sandstone		480	548	CJDN	SNDS		
LIGHT GRAY TO DARK LIMESTONE CSTL = St.Lawrence	GRAY DLMT = Dolomite		548	634	CSTL	DLMT	SLSN	SHLE SHLE = Shale
SANDY SHALE CFRN = Franconia	GREEN SHLE = Shale		634	653	CFRN	SHLE	SNDS	DLMT DLMT = Dolomite
SHALE & LIMESTONE CFRN = Franconia	GREEN SHLE = Shale		653	698	CFRN	SHLE	DLMT	SNDS SNDS = Sandstone
SHALE & SANDSTONE CFRN = Franconia	BLU/GRY SHLE = Shale		698	710	CFRN	SHLE	SNDS	DLMT DLMT = Dolomite
STICKY SHALE CFRN = Franconia	GRAY SHLE = Shale	HARD	710	728	CFRN	SHLE	SNDS	DLMT DLMT = Dolomite
STICKY SHALE & SANDSTONE CFRN = Franconia	GRAY SHLE = Shale	HARD	728	760	CFRN	SHLE	SNDS	DLMT DLMT = Dolomite
STICKY SHALE & SANDSTONE CFRN = Franconia	GREEN SHLE = Shale	HARD	760	798	CFRN	SHLE	SNDS	DLMT DLMT = Dolomite
SHALE & SANDSTONE CIGL = Iron-ton-Galesville	GRAY SHLE = Shale		798	842	CIGL	SHLE	SNDS	SNDS = Sandstone
SHALE & SANDSTONE CIGL = Iron-ton-Galesville	GREEN SHLE = Shale		842	858	CIGL	SHLE	SNDS	SNDS = Sandstone
STICKY SHALE & SANDSTONE CECR = Eau Claire	GREEN SHLE = Shale		858	876	CECR	SHLE	SNDS	SNDS = Sandstone
SHALE CECR = Eau Claire	GRAY SHLE = Shale		876	885	CECR	SHLE		
SANDSTONE CECR = Eau Claire			885	888	CECR	SNDS		SNDS = Sandstone



Unique No. 00220625

MINNESOTA DEPARTMENT OF HEALTH  
**WELL AND BORING RECORD**

Update Date 2009/02/09

County Name Olmsted

Minnesota Statutes Chapter 1031

Entry Date 1988/01/25

Township Name	Township	Range	Dir	Section	Subsection	Well Depth	Depth Completed	Date Well Completed
	106	13	W	5	CDDDBD	981 ft.	981 ft.	1965/10/04
Well Name	ROCHESTER 21				Lic. Or Reg. No.	55079	Name of Driller	
USGS Quad	Rochester	Elevation	1136.5	Aquifer	CJIG	Alternative Id	79-5076	

GEOLOGICAL MATERIAL	COLOR	HARDNESS	FROM	TO	STRAT	LITH PRIM	LITH SEC	LITH MINOR
SHALE & SANDSTONE CECR = Eau Claire	GRAY SHLE = Shale		888	902	CECR	SHLE	SNDS	
								SNDS = Sandstone
CLAY & LIMEROCK CECR = Eau Claire	GRAY SHLE = Shale		902	910	CECR	SHLE	DLMT	
								DLMT = Dolomite
SHALE CECR = Eau Claire	GREEN SHLE = Shale		910	925	CECR	SHLE	SNDS	
								SNDS = Sandstone
CLAY CECR = Eau Claire	BROWN SHLE = Shale		925	934	CECR	SHLE	SNDS	
								SNDS = Sandstone
SHALE CECR = Eau Claire	GRAY SHLE = Shale		934	936	CECR	SHLE	SNDS	
								SNDS = Sandstone
CLAY CECR = Eau Claire	BROWN SHLE = Shale		936	943	CECR	SHLE	SNDS	
								SNDS = Sandstone
STICKY SHALE CECR = Eau Claire	GREEN SHLE = Shale		943	981	CECR	SHLE	SNDS	
								SNDS = Sandstone
STICKY CLAY CECR = Eau Claire	GRAY SHLE = Shale		981	981	CECR	SHLE	SNDS	
								SNDS = Sandstone

Unique No. 00220818

MINNESOTA DEPARTMENT OF HEALTH  
WELL AND BORING RECORD

Update Date 2011/09/19

County Name Olmsted

Minnesota Statutes Chapter 1031

Entry Date 1988/01/25

Township Name Township Range Dir Section Subsection  
107 14 W 22 BBDAAC

Well Depth Depth Completed Date Well Completed  
730 ft. 730 ft. 1966/07/21

Well Name ROCHESTER 22

Drilling Method Cable Tool

Well Owner's Name ROCHESTER 22

Drilling Fluid Well Hydrofractured?  Yes  No  
From ft. to ft.

ROCHESTER MN

Contact's Name CITY OF ROCHESTER

Use Community Supply (municipal)

ROCHESTER MN

Casing Drive Shoe?  Yes  N Hole Diameter

GEOLOGICAL MATERIAL COLOR HARDNESS FROM TO

DRIFT 0 32

LIMESTONE 32 135

LIMESTONE & SEAMS OF S 135 140

LIMESTONE 140 172

LIMESTONE & SOME SAND 172 205

LIMESTONE 205 327

LIMESTONE & SHALE 327 337

SANDSTONE WHITE 337 355

SHALEY SANDSTONE 355 360

SANDSTONE HARD 360 395

SANDSTONE SOFT 395 400

SANDSTONE 400 412

SHALEY SANDSTONE 412 435

LIMESTONE 435 511

SHALE & LIMESTONE 511 515

LIMESTONE HARD 515 523

SHALE & LIMESTONE 523 532

SHALE GREE 532 535

LIMESTONE & GREEN SHA 535 564

SANDROCK 564 570

STICKY SHALE 570 581

LIMESTONE HARD 581 583

SHALE 583 585

SHALE & FINE SAND SEAM 585 601

SANDSTONE BROW 601 608

STICKY SHALE & SANDSTO 608 617

SHALE & SANDSTONE & LI 617 624

SHALE GREE 624 626

SHALE & LIMESTONE 626 662

SANDSTONE & SHALE 662 710

SHALE 710 711

SANDSTONE 711 726

Casing Diameter Weight(lbs/ft)

30 in. t 34 ft

24 in. t 344 ft

Screen N Open Hole From 344 ft. to 730 ft.

Make Type

Static Water Level 66 ft. from Land surface Date 1966/07/21

PUMPING LEVEL (below land surface)  
286 ft. after hrs. pumping 1336 g.p.m.

Well Head Completion  
Pitless adapter mfr Model  
Casing Protection  12 in. above grade  
 At-grade(Environmental Wells and Borings ONLY)

Grouting Information Well grouted?  Yes  No

Nearest Known Source of Contamination  
ft. direction type  
Well disinfected upon completion?  Yes  No

Pump  Not Installed Date Installed Y  
Mfr nam HP 150 Volts  
Model

SHALE

726 730

**REMARKS, ELEVATION, SOURCE OF DATA, etc.**

M.G.S. NO. 330.

OLD P.A. 66-1056.

USGS Quad Rochester

Elevation 1042

Aquifer: OPCG

Alt Id: 79-5076

Drop Pipe Length ft.

Capacity g.p.m

Type T

Any not in use and not sealed well(s) on property?  Yes  No

Was a variance granted from the MDH for this Well?  Yes  No

**Well CONTRACTOR CERTIFICATION** Lic. Or Reg. No. 27118

License Business Name

Name of Driller BRADFORD, A.

---

## Report Copy

HE-01205-06 (Rev. 9/96)

Unique No. 00220818

MINNESOTA DEPARTMENT OF HEALTH  
**WELL AND BORING RECORD**

Update Date 2011/09/19

County Name Olmsted

Minnesota Statutes Chapter 1031

Entry Date 1988/01/25

<b>Township Name</b>	<b>Township</b>	<b>Range</b>	<b>Dir</b>	<b>Section</b>	<b>Subsection</b>	<b>Well Depth</b>		<b>Depth Completed</b>		<b>Date Well Completed</b>
	107	14	W	22	BBDAAC	730	ft.	730	ft.	1966/07/21
<b>Well Name</b>	ROCHESTER 22				<b>Lic. Or Reg. No.</b>	27118		<b>Name of Driller</b>	BRADFORD, A.	
<b>USGS Quad</b>	Rochester	<b>Elevation</b>	1042		<b>Aquifer</b>	OPCG		<b>Alternative Id</b>	79-5076	

GEOLOGICAL MATERIAL	COLOR	HARDNESS	FROM	TO	STRAT	LITH PRIM	LITH SEC	LITH MINOR
DRIFT QUUU = Unknown deposit type	DRFT = Drift		0	32	QUUU	DRFT		
LIMESTONE OPDC = Prairie Du Chien Group	DLMT = Dolomite		32	135	OPDC	DLMT		
LIMESTONE & SEAMS OF SANDSTONE OPDC = Prairie Du Chien Group	DLMT = Dolomite		135	140	OPDC	DLMT	SNDS	
							SNDS = Sandstone	
LIMESTONE OPDC = Prairie Du Chien Group	DLMT = Dolomite		140	172	OPDC	DLMT		
LIMESTONE & SOME SANDSTONE LAYER OPDC = Prairie Du Chien Group	DLMT = Dolomite		172	205	OPDC	DLMT	SNDS	
							SNDS = Sandstone	
LIMESTONE OPDC = Prairie Du Chien Group	DLMT = Dolomite		205	327	OPDC	DLMT		
LIMESTONE & SHALE OPDC = Prairie Du Chien Group	DLMT = Dolomite		327	337	OPDC	DLMT	SHLE	
							SHLE = Shale	
SANDSTONE OPDC = Prairie Du Chien Group	DLMT = Dolomite	WHITE	337	355	OPDC	DLMT	SNDS	
							SNDS = Sandstone	
SHALEY SANDSTONE OPDC = Prairie Du Chien Group	DLMT = Dolomite		355	360	OPDC	DLMT	SNDS	SHLE
							SNDS = Sandstone	SHLE = Shale
SANDSTONE OPDC = Prairie Du Chien Group	DLMT = Dolomite	HARD	360	395	OPDC	DLMT	SNDS	
							SNDS = Sandstone	
SANDSTONE OPDC = Prairie Du Chien Group	DLMT = Dolomite	SOFT	395	400	OPDC	DLMT	SNDS	
							SNDS = Sandstone	
SANDSTONE CJDN = Jordan	SNDS = Sandstone		400	412	CJDN	SNDS		
SHALEY SANDSTONE CJDN = Jordan	SNDS = Sandstone		412	435	CJDN	SNDS	SHLE	
							SHLE = Shale	
LIMESTONE CSTL = St.Lawrence	DLMT = Dolomite		435	511	CSTL	DLMT	SLSN	SHLE
							SLSN = Siltstone	SHLE = Shale

Unique No. 00220818

MINNESOTA DEPARTMENT OF HEALTH  
**WELL AND BORING RECORD**

Update Date 2011/09/19

County Name Olmsted

Minnesota Statutes Chapter 1031

Entry Date 1988/01/25

Township Name	Township	Range	Dir	Section	Subsection	Well Depth	Depth Completed	Date Well Completed
	107	14	W	22	BBDAAC	730 ft.	730 ft.	1966/07/21
Well Name	ROCHESTER 22			Lic. Or Reg. No.	27118	Name of Driller	BRADFORD, A.	
USGS Quad	Rochester	Elevation	1042	Aquifer	OPCG	Alternative Id	79-5076	

GEOLOGICAL MATERIAL	COLOR	HARDNESS	FROM	TO	STRAT	LITH PRIM	LITH SEC	LITH MINOR
SHALE & LIMESTONE CFRN = Franconia	SHLE = Shale		511	515	CFRN	SHLE	DLMT	
								DLMT = Dolomite
LIMESTONE CFRN = Franconia	DLMT = Dolomite	HARD	515	523	CFRN	DLMT	SHLE	SNDS
								SHLE = Shale SNDS = Sandstone
SHALE & LIMESTONE CFRN = Franconia	SHLE = Shale		523	532	CFRN	SHLE	DLMT	SNDS
								DLMT = Dolomite SNDS = Sandstone
SHALE CFRN = Franconia	GREEN SHLE = Shale		532	535	CFRN	SHLE	SNDS	DLMT
								SNDS = Sandstone DLMT = Dolomite
LIMESTONE & GREEN SHALE CFRN = Franconia	DLMT = Dolomite		535	564	CFRN	DLMT	SHLE	SNDS
								SHLE = Shale SNDS = Sandstone
SANDROCK CFRN = Franconia	SNDS = Sandstone		564	570	CFRN	SNDS	SHLE	DLMT
								SHLE = Shale DLMT = Dolomite
STICKY SHALE CFRN = Franconia	SHLE = Shale		570	581	CFRN	SHLE	SNDS	DLMT
								SNDS = Sandstone DLMT = Dolomite
LIMESTONE CFRN = Franconia	DLMT = Dolomite	HARD	581	583	CFRN	DLMT	SHLE	DLMT
								SHLE = Shale DLMT = Dolomite
SHALE CFRN = Franconia	SHLE = Shale		583	585	CFRN	SHLE	SNDS	DLMT
								SNDS = Sandstone DLMT = Dolomite
SHALE & FINE SAND SEAMS CFRN = Franconia	SHLE = Shale		585	601	CFRN	SHLE	SNDS	
								SNDS = Sandstone
SANDSTONE CFRN = Franconia	BROWN SNDS = Sandstone		601	608	CFRN	SNDS	SHLE	DLMT
								SHLE = Shale DLMT = Dolomite
STICKY SHALE & SANDSTONE CFRN = Franconia	SHLE = Shale		608	617	CFRN	SHLE	SNDS	DLMT
								SNDS = Sandstone DLMT = Dolomite
SHALE & SANDSTONE & LIMESTONE CFRN = Franconia	SHLE = Shale		617	624	CFRN	SHLE	SNDS	DLMT
								SNDS = Sandstone DLMT = Dolomite
SHALE CFRN = Franconia	GREEN SHLE = Shale		624	626	CFRN	SHLE	SNDS	DLMT
								SNDS = Sandstone DLMT = Dolomite

Unique No. 00220818

MINNESOTA DEPARTMENT OF HEALTH  
**WELL AND BORING RECORD**

Update Date 2011/09/19

County Name Olmsted

Minnesota Statutes Chapter 1031

Entry Date 1988/01/25

Township Name	Township	Range	Dir	Section	Subsection	Well Depth	Depth Completed	Date Well Completed
	107	14	W	22	BBDAAC	730 ft.	730 ft.	1966/07/21
Well Name	ROCHESTER 22			Lic. Or Reg. No.	27118	Name of Driller	BRADFORD, A.	
USGS Quad	Rochester	Elevation	1042	Aquifer	OPCG	Alternative Id	79-5076	

GEOLOGICAL MATERIAL	COLOR	HARDNESS	FROM	TO	STRAT	LITH PRIM	LITH SEC	LITH MINOR
SHALE & LIMESTONE CFRN = Franconia	SHLE = Shale		626	662	CFRN	SHLE	DLMT	SNDS
							DLMT = Dolomite	SNDS = Sandstone
SANDSTONE & SHALE CIGL = Ironton-Galesville	SNDS = Sandstone		662	710	CIGL	SNDS		
SHALE CIGL = Ironton-Galesville	SHLE = Shale		710	711	CIGL	SHLE		
SANDSTONE CIGL = Ironton-Galesville	SNDS = Sandstone		711	726	CIGL	SNDS		
SHALE CECR = Eau Claire	SHLE = Shale		726	730	CECR	SHLE	SNDS	
							SNDS = Sandstone	

Unique No. 00220660

MINNESOTA DEPARTMENT OF HEALTH  
WELL AND BORING RECORD

Update Date 2009/02/10

County Name Olmsted

Minnesota Statutes Chapter 1031

Entry Date 1989/12/28

Township Name Township Range Dir Section Subsection  
106 14 W 1 DBDCCB

Well Depth 806 ft. Depth Completed 806 ft. Date Well Completed 1967/02/10

Well Name ROCHESTER 23

Drilling Method Cable Tool

Well Owner's Name ROCHESTER 23

Drilling Fluid Well Hydrofractured?  Yes  No  
From ft. to ft.

ROCHESTER MN

Contact's Name CITY OF ROCHESTER

Use Community Supply (municipal)

ROCHESTER MN

Casing Drive Shoe?  Yes  N Hole Diameter

GEOLOGICAL MATERIAL COLOR HARDNESS FROM TO

Casing Diameter Weight(lbs/ft)

DRIFT 0 20

30 in. t 24 ft

SHAKOPEE 20 47

24 in. t 326 ft

SANDSTONE & SHALE SOFT 47 58

SHAKOPEE-ONEOTA 58 312

SANDY SHALE GREE 312 325

SANDSTONE 325 398

SANDSTONE 398 436

SHALEY LIMESTONE 436 440

SHALEY LIMESTONE 440 512

SHALE GREE 512 532

SANDSTONE, SHALE LAYE 532 640

SHALE 640 644

SANDSTONE 644 662

SHALE 662 672

SANDSTONE 672 677

SHALE 677 682

SANDSTONE 682 707

SANDSTONE & SHALE LAY 707 730

SHALE FROM SANDSTONE 730 751

SHALE 751 806

Screen N Open Hole From 326 ft. to 806 ft.  
Make Type

Static Water Level 16 ft. from Land surface Date 1967/02/10

PUMPING LEVEL (below land surface)  
217 ft. after hrs. pumping 1529 g.p.m.

Well Head Completion  
Pitless adapter mfr Model  
Casing Protection  12 in. above grade  
 At-grade (Environmental Wells and Borings ONLY)

Grouting Information Well grouted?  Yes  No

Nearest Known Source of Contamination  
ft. direction type  
Well disinfected upon completion?  Yes  No

Pump  Not installed Date Installed Y  
Mfr nam  
Model HP 150 Volts  
Drop Pipe Length 220 ft. Capacity ±+03 g.p.m.  
Type T

Any not in use and not sealed well(s) on property?  Yes  No

Was a variance granted from the MDH for this Well?  Yes  No

Well CONTRACTOR CERTIFICATION Lic. Or Reg. No. 27118

License Business Name  
Name of Driller BRADFORD, A.

REMARKS, ELEVATION, SOURCE OF DATA, etc.

GAMMA LOGGED 3-19-1984 & 7-25-1995.

THE LOG HAS EXTENSIVE PUMP TEST DATA.

USGS Quad Rochester Elevation 1006.8

Aquifer: OPCG Alt Id: 79-5076

Report Copy

Unique No. 00220660

MINNESOTA DEPARTMENT OF HEALTH  
**WELL AND BORING RECORD**

Update Date 2009/02/10

County Name Olmsted

Minnesota Statutes Chapter 1031

Entry Date 1989/12/28

Township Name	Township	Range	Dir	Section	Subsection	Well Depth	Depth Completed	Date Well Completed
	106	14	W	1	DBDCCB	806 ft.	806 ft.	1967/02/10
Well Name	ROCHESTER 23				Lic. Or Reg. No.	27118	Name of Driller	BRADFORD, A.
USGS Quad	Rochester	Elevation	1006.8	Aquifer	OPCG	Alternative Id	79-5076	

GEOLOGICAL MATERIAL	COLOR	HARDNESS	FROM	TO	STRAT	LITH PRIM	LITH SEC	LITH MINOR
DRIFT QUUU = Unknown deposit type	DRFT = Drift		0	20	QUUU	DRFT		
SHAKOPEE OPDC = Prairie Du Chien Group	DLMT = Dolomite		20	47	OPDC	DLMT		
SANDSTONE & SHALE OPDC = Prairie Du Chien Group		SOFT	47	58	OPDC	SNDS	SHLE	
	SNDS = Sandstone					SHLE = Shale		
SHAKOPEE-ONEOTA OPDC = Prairie Du Chien Group	DLMT = Dolomite		58	312	OPDC	DLMT		
SANDY SHALE OPDC = Prairie Du Chien Group	GREEN SHLE = Shale		312	325	OPDC	SHLE	DLMT	
						DLMT = Dolomite		
SANDSTONE OPDC = Prairie Du Chien Group	DLMT = Dolomite		325	398	OPDC	DLMT	SNDS	
						SNDS = Sandstone		
SANDSTONE CJDN = Jordan	SNDS = Sandstone		398	436	CJDN	SNDS		
SHALEY LIMESTONE CJDN = Jordan	SNDS = Sandstone		436	440	CJDN	SNDS		
SHALEY LIMESTONE CSLF = St. Lawrence-Franconia	DLMT = Dolomite		440	512	CSLF	DLMT	SHLE	SNDS
						SHLE = Shale	SNDS = Sandstone	
SHALE CSLF = St. Lawrence-Franconia	GREEN SHLE = Shale		512	532	CSLF	SHLE	SNDS	DLMT
						SNDS = Sandstone	DLMT = Dolomite	
SANDSTONE, SHALE LAYERS CFRN = Franconia	SNDS = Sandstone		532	640	CFRN	SNDS	SHLE	DLMT
						SHLE = Shale	DLMT = Dolomite	
SHALE CFRN = Franconia	SHLE = Shale		640	644	CFRN	SHLE	SNDS	DLMT
						SNDS = Sandstone	DLMT = Dolomite	
SANDSTONE CIGL = Ironton-Galesville	SNDS = Sandstone		644	662	CIGL	SNDS		
SHALE CIGL = Ironton-Galesville	SNDS = Sandstone		662	672	CIGL	SNDS	SHLE	
						SHLE = Shale		



Unique No. 00220660

MINNESOTA DEPARTMENT OF HEALTH  
**WELL AND BORING RECORD**

Update Date 2009/02/10

County Name Olmsted

Minnesota Statutes Chapter 1031

Entry Date 1989/12/28

Township Name	Township	Range	Dir	Section	Subsection	Well Depth	Depth Completed	Date Well Completed
	106	14	W	1	DBDCCB	806 ft.	806 ft.	1967/02/10
Well Name	ROCHESTER 23				Lic. Or Reg. No.	27118	Name of Driller	BRADFORD, A.
USGS Quad	Rochester	Elevation	1006.8	Aquifer	OPCG	Alternative Id	79-5076	

GEOLOGICAL MATERIAL	COLOR	HARDNESS	FROM TO	STRAT	LITH PRIM	LITH SEC	LITH MINOR
SANDSTONE CIGL = Ironton-Galesville	SNDS = Sandstone		672 677	CIGL	SNDS		
SHALE CIGL = Ironton-Galesville	SNDS = Sandstone		677 682	CIGL	SNDS	SHLE	
							SHLE = Shale
SANDSTONE CIGL = Ironton-Galesville	SNDS = Sandstone		682 707	CIGL	SNDS		
SANDSTONE & SHALE LAYERS CECR = Eau Claire	SHLE = Shale		707 730	CECR	SHLE	SNDS	
							SNDS = Sandstone
SHALE FROM SANDSTONE LENSES CECR = Eau Claire	SHLE = Shale		730 751	CECR	SHLE	SNDS	
							SNDS = Sandstone
SHALE CECR = Eau Claire	SHLE = Shale		751 806	CECR	SHLE		

Unique No. 00220819

MINNESOTA DEPARTMENT OF HEALTH  
WELL AND BORING RECORD

Update Date 2009/02/12

County Name Olmsted

Minnesota Statutes Chapter 1031

Entry Date 1989/12/28

Township Name Township Range Dir Section Subsection  
107 14 W 23 CDADAC

Well Depth 685 ft. Depth Completed 685 ft. Date Well Completed 1968/05/07

Well Name ROCHESTER 24

Drilling Method Cable Tool

Contact's Name CITY OF ROCHESTER

Drilling Fluid Well Hydrofractured?  Yes  No  
From ft. to ft.

ROCHESTER MN

Well Owner's Name ROCHESTER 24

Use Community Supply (municipal)

ROCHESTER MN

Casing Drive Shoe?  Yes  N Hole Diameter

GEOLOGICAL MATERIAL COLOR HARDNESS FROM TO

Casing Diameter Weight(lbs/ft)

DRIFT 0 4

24 in. t 309 ft

LIMEROCK HARD 4 28

LIMEROCK W/CREVICES 28 44

LIMEROCK & SANDSTONE 44 54

LIMEROCK HARD 54 75

Screen N Open Hole From 309 ft. to 685 ft.

LIMEROCK CREVICES 75 80

Make Type

LIMEROCK 80 87

SANDROCK 87 92

Static Water Level 36 ft. from Land surface Date 1968/05/07

LIMEROCK CREVICES 92 103

PUMPING LEVEL (below land surface)

LIMEROCK & SANDROCK 103 108

242 ft. after 24 hrs. pumping 1200 g.p.m.

LIMEROCK 108 122

Well Head Completion

LIMEROCK CREVICES 122 145

Pitless adapter mfr Model  
Casing Protection  12 in. above grade  
 At-grade(Environmental Wells and Borings ONLY)

LIMEROCK 145 211

Grouting Information Well grouted?  Yes  No

LIMEROCK CREVICED 211 248

LIMEROCK & SHALE 248 280

Nearest Known Source of Contamination

LIMEROCK & SANDROCK 280 300

ft. direction type  
Well disinfected upon completion?  Yes  No

SANDROCK 300 390

Pump  Not Installed Date Installed Y

LIMEROCK 390 395

Mfr nam Model HP 200 Volts

LIMEROCK & SHALE 395 484

SANDROCK & SHALE 484 499

SHALE 499 503

SANDROCK 503 505

SHALE & SANDROCK 505 548

STICKY SHALE 548 558

SANDROCK & SHALE 558 563

SHALE 563 568

LIMEROCK & SANDROCK 568 574

LIMEROCK & SANDROCK & 574 588

LIMEROCK & SHALE 588 593

LIMEROCK & SANDROCK & 593 600

SHALE BROW 600 603

SHALE & LIMEROCK GREE 603 618

SANDROCK & SHALE 618 642  
SANDROCK 642 678  
STICKY SHALE 678 685

**REMARKS, ELEVATION, SOURCE OF DATA, etc.**

OLD P.A. 69-0030.

USGS Quad Rochester Elevation 997  
Aquifer: OPCG Alt Id: 79-5076

Drop Pipe Length ft. Capacity g.p.m  
Type T

Any not in use and not sealed well(s) on property?  Yes  No

Was a variance granted from the MDH for this Well?  Yes  No

**Well CONTRACTOR CERTIFICATION** Lic. Or Reg. No. 96460

License Business Name

Name of Driller

---

## Report Copy

HE-01205-06 (Rev. 9/96)

Unique No. 00220819

**MINNESOTA DEPARTMENT OF HEALTH**  
**WELL AND BORING RECORD**

Update Date 2009/02/12

County Name Olmsted

Minnesota Statutes Chapter 1031

Entry Date 1989/12/28

Township Name	Township	Range	Dir	Section	Subsection	Well Depth	Depth Completed	Date Well Completed
	107	14	W	23	CDADAC	685 ft.	685 ft.	1968/05/07
Well Name	ROCHESTER 24			Lic. Or Reg. No.	96460	Name of Driller		
USGS Quad	Rochester	Elevation	997	Aquifer	OPCG	Alternative Id	79-5076	

GEOLOGICAL MATERIAL	COLOR	HARDNESS	FROM	TO	STRAT	LITH PRIM	LITH SEC	LITH MINOR
---------------------	-------	----------	------	----	-------	-----------	----------	------------

DRIFT			0	4	QUUU	DRFT		
QUUU = Unknown deposit type	DRFT = Drift							
LIMEROCK		HARD	4	28	OPDC	DLMT		
OPDC = Prairie Du Chien Group	DLMT = Dolomite							
LIMEROCK W/CREVICES			28	44	OPDC	DLMT	CRVC	
OPDC = Prairie Du Chien Group	DLMT = Dolomite				CRVC = Crevice			
LIMEROCK & SANDSTONE			44	54	OPDC	DLMT	SNDS	
OPDC = Prairie Du Chien Group	DLMT = Dolomite				SNDS = Sandstone			
LIMEROCK		HARD	54	75	OPDC	DLMT		
OPDC = Prairie Du Chien Group	DLMT = Dolomite							
LIMEROCK CREVICES			75	80	OPDC	DLMT	CRVC	
OPDC = Prairie Du Chien Group	DLMT = Dolomite				CRVC = Crevice			
LIMEROCK			80	87	OPDC	DLMT		
OPDC = Prairie Du Chien Group	DLMT = Dolomite							
SANDROCK			87	92	OPDC	SNDS		
OPDC = Prairie Du Chien Group	SNDS = Sandstone							
LIMEROCK CREVICES			92	103	OPDC	DLMT	CRVC	
OPDC = Prairie Du Chien Group	DLMT = Dolomite				CRVC = Crevice			
LIMEROCK & SANDROCK			103	108	OPDC	DLMT	SNDS	CRVC
OPDC = Prairie Du Chien Group	DLMT = Dolomite				SNDS = Sandstone		CRVC = Crevice	
LIMEROCK			108	122	OPDC	DLMT		
OPDC = Prairie Du Chien Group	DLMT = Dolomite							
LIMEROCK CREVICES			122	145	OPDC	DLMT	CRVC	
OPDC = Prairie Du Chien Group	DLMT = Dolomite				CRVC = Crevice			
LIMEROCK			145	211	OPDC	DLMT		
OPDC = Prairie Du Chien Group	DLMT = Dolomite							
LIMEROCK CREVICED			211	248	OPDC	DLMT	CRVC	
OPDC = Prairie Du Chien Group	DLMT = Dolomite				CRVC = Crevice			

Unique No. 00220819

MINNESOTA DEPARTMENT OF HEALTH  
**WELL AND BORING RECORD**

Update Date 2009/02/12

County Name Olmsted

Minnesota Statutes Chapter 1031

Entry Date 1989/12/28

Township Name	Township	Range	Dir	Section	Subsection	Well Depth	Depth Completed	Date Well Completed
	107	14	W	23	CDADAC	685 ft.	685 ft.	1968/05/07
Well Name	ROCHESTER 24			Lic. Or Reg. No.	96460	Name of Driller		
USGS Quad	Rochester	Elevation	997	Aquifer	OPCG	Alternative Id	79-5076	

GEOLOGICAL MATERIAL	COLOR	HARDNESS	FROM TO	STRAT	LITH PRIM	LITH SEC	LITH MINOR
---------------------	-------	----------	---------	-------	-----------	----------	------------

LIMEROCK & SHALE OPDC = Prairie Du Chien Group	DLMT = Dolomite		248 280	OPDC	DLMT	SHLE	
LIMEROCK & SANDROCK OPDC = Prairie Du Chien Group	DLMT = Dolomite		280 300	OPDC	DLMT	SNDS	
SANDROCK CJDN = Jordan	SNDS = Sandstone		300 390	CJDN	SNDS		
LIMEROCK CSTL = St.Lawrence	DLMT = Dolomite		390 395	CSTL	DLMT	SLSN	
LIMEROCK & SHALE CSTL = St.Lawrence	DLMT = Dolomite		395 484	CSTL	DLMT	SLSN	
SANDROCK & SHALE CFRN = Franconia	SNDS = Sandstone		484 499	CFRN	SNDS	SHLE	DLMT
SHALE CFRN = Franconia	SHLE = Shale		499 503	CFRN	SHLE	SNDS	DLMT
SANDROCK CFRN = Franconia	SNDS = Sandstone		503 505	CFRN	SNDS	SHLE	
SHALE & SANDROCK CFRN = Franconia	SHLE = Shale		505 548	CFRN	SHLE	SNDS	DLMT
STICKY SHALE CFRN = Franconia	SHLE = Shale		548 558	CFRN	SHLE	SNDS	DLMT
SANDROCK & SHALE CFRN = Franconia	SNDS = Sandstone		558 563	CFRN	SNDS	SHLE	DLMT
SHALE CFRN = Franconia	SHLE = Shale		563 568	CFRN	SHLE	SNDS	
LIMEROCK & SANDROCK CFRN = Franconia	DLMT = Dolomite		568 574	CFRN	DLMT	SNDS	SHLE
LIMEROCK & SANDROCK & SHALE CFRN = Franconia	DLMT = Dolomite		574 588	CFRN	DLMT	SNDS	SHLE

Unique No. 00220819

MINNESOTA DEPARTMENT OF HEALTH  
**WELL AND BORING RECORD**

Update Date 2009/02/12

County Name Olmsted

Minnesota Statutes Chapter 1031

Entry Date 1989/12/28

Township Name	Township	Range	Dir	Section	Subsection	Well Depth	Depth Completed	Date Well Completed
	107	14	W	23	CDADAC	685 ft.	685 ft.	1968/05/07

Well Name ROCHESTER 24 Lic. Or Reg. No. 96460 Name of Driller

USGS Quad Rochester Elevation 997 Aquifer OPCG Alternative Id 79-5076

GEOLOGICAL MATERIAL	COLOR	HARDNESS	FROM	TO	STRAT	LITH PRIM	LITH SEC	LITH MINOR
LIMEROCK & SHALE CFRN = Franconia	DLMT = Dolomite		588	593	CFRN	DLMT	SHLE	SNDS
			SHLE = Shale				SNDS = Sandstone	
LIMEROCK & SANDROCK & SHALE CFRN = Franconia	DLMT = Dolomite		593	600	CFRN	DLMT	SNDS	SHLE
			SNDS = Sandstone				SHLE = Shale	
SHALE CFRN = Franconia	BROWN SHLE = Shale		600	603	CFRN	SHLE	SNDS	DLMT
			SNDS = Sandstone				DLMT = Dolomite	
SHALE & LIMEROCK CFRN = Franconia	GREEN SHLE = Shale		603	618	CFRN	SHLE	DLMT	SNDS
			DLMT = Dolomite				SNDS = Sandstone	
SANDROCK & SHALE CIGL = Ironton-Galesville	SNDS = Sandstone		618	642	CIGL	SNDS	SHLE	
			SHLE = Shale					
SANDROCK CIGL = Ironton-Galesville	SNDS = Sandstone		642	678	CIGL	SNDS		
STICKY SHALE CECR = Eau Claire	SHLE = Shale		678	685	CECR	SHLE	SNDS	
			SNDS = Sandstone					

Unique No. 00220675

MINNESOTA DEPARTMENT OF HEALTH  
WELL AND BORING RECORD

Update Date 2009/02/10

County Name Olmsted

Minnesota Statutes Chapter 1031

Entry Date 1989/12/28

Township Name Township Range Dir Section Subsection  
106 14 W 10 AAABDB

Well Depth 850 ft. Depth Completed 850 ft. Date Well Completed 1969/01/10

Well Name ROCHESTER 25

Drilling Method Cable Tool

Well Owner's Name ROCHESTER 25

Drilling Fluid Well Hydrofractured?  Yes  No  
From ft. to ft.

ROCHESTER MN

Use Community Supply (municipal)

Contact's Name CITY OF ROCHESTER  
4000 EAST RIVER NE RD  
ROCHESTER MN 55906

Casing Drive Shoe?  Yes  N Hole Diameter

Casing Diameter Weight(lbs/ft)  
30 in. t 65.5 ft  
24 in. t 345 ft

GEOLOGICAL MATERIAL	COLOR	HARDNESS	FROM	TO
DRIFT			0	65
LIMEROCK			65	129
ROOT VALLEY SANDROCK			129	135
DOLOMITE			135	339
SANDROCK (JORDAN)			339	410
SANDROCK (JORDAN)			410	425
SANDROCK (JORDAN)			425	449
SHALE (ST. LAWRENCE)			449	690
SANDROCK & SHALE			690	765
SANDROCK & SHALE			765	770
SHALE			770	793
SANDROCK & SHALE			793	803
SHALE			803	850

Screen N Open Hole From 345 ft. to 850 ft.  
Make Type

Static Water Level 14 ft. from Land surface Date 1969/01/10

PUMPING LEVEL (below land surface)  
210 ft. after 9 hrs. pumping 2000 g.p.m.

Well Head Completion  
Pitless adapter mfr Model  
Casing Protection  12 in. above grade  
 At-grade(Environmental Wells and Borings ONLY)

Grouting Information Well grouted?  Yes  No  
Material From To (ft.) Amount(yds/bags)  
G 0 345 800 S

Nearest Known Source of Contamination  
ft. direction type  
Well disinfected upon completion?  Yes  No

Pump  Not Installed Date Installed Y  
Mfr nam  
Model HP 150 Volts  
Drop Pipe Length ft. Capacity g.p.m.  
Type T

Any not in use and not sealed well(s) on property?  Yes  No

Was a variance granted from the MDH for this Well?  Yes  No

Well CONTRACTOR CERTIFICATION Lic. Or Reg. No. 62012  
License Business Name  
Name of Driller O'BRIEN, F.

REMARKS, ELEVATION, SOURCE OF DATA, etc.

M.G.S. NO. 652. OLD P.A. NO. 69-0031.

USGS Quad Rochester Elevation 1009.6  
Aquifer: OPCG Alt Id: 79-5076

Report Copy

Unique No. 00220675

MINNESOTA DEPARTMENT OF HEALTH  
**WELL AND BORING RECORD**

Update Date 2009/02/10

County Name Olmsted

Minnesota Statutes Chapter 1031

Entry Date 1989/12/28

Township Name	Township	Range	Dir	Section	Subsection	Well Depth	Depth Completed	Date Well Completed
	106	14	W	10	AAABDB	850 ft.	850 ft.	1969/01/10
Well Name	ROCHESTER 25				Lic. Or Reg. No.	62012	Name of Driller	O'BRIEN, F.
USGS Quad	Rochester	Elevation	1009.6	Aquifer	OPCG	Alternative Id	79-5076	

GEOLOGICAL MATERIAL	COLOR	HARDNESS	FROM	TO	STRAT	LITH PRIM	LITH SEC	LITH MINOR
DRIFT QUUU = Unknown deposit type	DRFT = Drift		0	65	QUUU	DRFT		
LIMEROCK OPDC = Prairie Du Chien Group	DLMT = Dolomite		65	129	OPDC	DLMT		
ROOT VALLEY SANDROCK OPDC = Prairie Du Chien Group	SNDS = Sandstone		129	135	OPDC	SNDS		
DOLOMITE OPDC = Prairie Du Chien Group	DLMT = Dolomite		135	339	OPDC	DLMT		
SANDROCK (JORDAN) OPDC = Prairie Du Chien Group	DLMT = Dolomite		339	410	OPDC	DLMT	SNDS	
							SNDS = Sandstone	
SANDROCK (JORDAN) CJDN = Jordan	SNDS = Sandstone		410	425	CJDN	SNDS		
SANDROCK (JORDAN) CSTL = St. Lawrence	SLSN = Siltstone		425	449	CSTL	SLSN	DLMT	SHLE
							DLMT = Dolomite	SHLE = Shale
SHALE (ST. LAWRENCE) CSLF = St. Lawrence-Franconia	SHLE = Shale		449	690	CSLF	SHLE	SNDS	DLMT
							SNDS = Sandstone	DLMT = Dolomite
SANDROCK & SHALE CIGL = Ironton-Galesville	SNDS = Sandstone		690	765	CIGL	SNDS	SHLE	
							SHLE = Shale	
SANDROCK & SHALE CECR = Eau Claire	SHLE = Shale		765	770	CECR	SHLE	SNDS	
							SNDS = Sandstone	
SHALE CECR = Eau Claire	SHLE = Shale		770	793	CECR	SHLE		
SANDROCK & SHALE CECR = Eau Claire	SNDS = Sandstone		793	803	CECR	SNDS	SHLE	
							SHLE = Shale	
SHALE CECR = Eau Claire	SHLE = Shale		803	850	CECR	SHLE		



Unique No. 00147451

MINNESOTA DEPARTMENT OF HEALTH  
WELL AND BORING RECORD

Update Date 2009/02/12

County Name Olmsted

Minnesota Statutes Chapter 1031

Entry Date 1989/12/28

Township Name Township Range Dir Section Subsection  
107 14 W 32 DCBBBA

Well Depth Depth Completed Date Well Completed  
624 ft. 624 ft. 1978/04/28

Well Name ROCHESTER 26

Drilling Method Cable Tool

Well Owner's Name ROCHESTER 26

Drilling Fluid Well Hydrofractured?  Yes  No  
From ft. to ft.

ROCHESTER MN

Use Community Supply (municipal)

Contact's Name CITY OF ROCHESTER

Casing Drive Shoe?  Yes  N Hole Diameter

ROCHESTER MN

Casing Diameter Weight(lbs/ft)  
30 in. t 83 ft 118.65  
24 in. t 364 ft 94.62

GEOLOGICAL MATERIAL COLOR HARDNESS FROM TO

DRIFT 0 13

BROKEN PLATTEVILLE RO 13 20

BROKEN PLATTEVILLE RO 20 73

BROKEN PLATTEVILLE RO 73 82

PLATTEVILLE ROCK 82 90

PLATTEVILLE ROCK 90 96

PLATTEVILLE ROCK 96 99

ST. PETER SANDSTONE 99 194

ST. PETER SANDSTONE 194 200

SHAKOPEE ROCK 200 402

ONEOTA 402 530

JORDAN SANDSTONE 530 613

JORDAN SANDSTONE 613 620

ST. LAWRENCE 620 624

Screen N Open Hole From 364 ft. to 624 ft.  
Make Type

Static Water Level 155 ft. from Land surface Date 1978/04/28

PUMPING LEVEL (below land surface)  
252 ft. after 8 hrs. pumping 1250 g.p.m.

Well Head Completion  
Pitless adapter mfr Model  
Casing Protection  12 in. above grade  
 At-grade(Environmental Wells and Borings ONLY)

Grouting Information Well grouted?  Yes  No  
Material From To (ft.) Amount(yds/bags)  
G 0 364 1140 S

Nearest Known Source of Contamination  
ft. direction type  
Well disinfected upon completion?  Yes  No

Pump  Not Installed Date Installed N  
Mfr nam Model HP Volts  
Drop Pipe Length ft. Capacity g.p.m.  
Type

Any not in use and not sealed well(s) on property?  Yes  No

Was a variance granted from the MDH for this Well?  Yes  No

Well CONTRACTOR CERTIFICATION Lic. Or Reg. No. 27010

License Business Name  
Name of Driller HOLLEN, G.

REMARKS, ELEVATION, SOURCE OF DATA, etc.

GAMMA LOGGED 12-23-1987. M.G.S. NO. 1361.

USGS Quad Douglas Elevation 1166  
Aquifer: OPCJ Alt Id: 79-5076

Report Copy

Unique No. 00147451

MINNESOTA DEPARTMENT OF HEALTH  
**WELL AND BORING RECORD**

Update Date 2009/02/12

County Name Olmsted

Minnesota Statutes Chapter 1031

Entry Date 1989/12/28

<b>Township Name</b>	<b>Township</b>	<b>Range</b>	<b>Dir</b>	<b>Section</b>	<b>Subsection</b>	<b>Well Depth</b>	<b>Depth Completed</b>	<b>Date Well Completed</b>
	107	14	W	32	DCBBBA	624 ft.	624 ft.	1978/04/28
<b>Well Name</b>	ROCHESTER 26				<b>Lic. Or Reg. No.</b>	27010	<b>Name of Driller</b>	HOLLEN, G.
<b>USGS Quad</b>	Douglas	<b>Elevation</b>	1166	<b>Aquifer</b>	OPCJ	<b>Alternative Id</b>	79-5076	

GEOLOGICAL MATERIAL	COLOR	HARDNESS	FROM	TO	STRAT	LITH PRIM	LITH SEC	LITH MINOR
DRIFT QUUU = Unknown deposit type	DRFT = Drift		0	13	QUUU	DRFT		
BROKEN PLATTEVILLE ROCK & SHALE OGAL = Galena	LMSN = Limestone		13	20	OGAL	LMSN	SHLE	
							SHLE = Shale	
BROKEN PLATTEVILLE ROCK & SHALE ODCR = Decorah	SHLE = Shale		20	73	ODCR	SHLE		
BROKEN PLATTEVILLE ROCK & SHALE OPVL = Platteville	LMSN = Limestone		73	82	OPVL	LMSN		
PLATTEVILLE ROCK OPVL = Platteville	LMSN = Limestone		82	90	OPVL	LMSN		
PLATTEVILLE ROCK OGWD = Glenwood	SHLE = Shale		90	96	OGWD	SHLE		
PLATTEVILLE ROCK OSTP = St.Peter	SNDS = Sandstone		96	99	OSTP	SNDS		
ST. PETER SANDSTONE OSTP = St.Peter	SNDS = Sandstone		99	194	OSTP	SNDS		
ST. PETER SANDSTONE OPDC = Prairie Du Chien Group	DLMT = Dolomite		194	200	OPDC	DLMT		
SHAKOPEE ROCK OPDC = Prairie Du Chien Group	DLMT = Dolomite		200	402	OPDC	DLMT		
ONEOTA OPDC = Prairie Du Chien Group	DLMT = Dolomite		402	530	OPDC	DLMT		
JORDAN SANDSTONE CJDN = Jordan	SNDS = Sandstone		530	613	CJDN	SNDS		
JORDAN SANDSTONE CSTL = St.Lawrence	SLSN = Siltstone		613	620	CSTL	SLSN	SHLE	DLMT
							SHLE = Shale	DLMT = Dolomite
ST. LAWRENCE CSTL = St.Lawrence	SLSN = Siltstone		620	624	CSTL	SLSN	DLMT	SHLE
							DLMT = Dolomite	SHLE = Shale

Unique No. 00224212

MINNESOTA DEPARTMENT OF HEALTH  
WELL AND BORING RECORD

Update Date 2009/02/11

County Name Olmsted

Minnesota Statutes Chapter 1031

Entry Date 1988/01/25

Township Name Township Range Dir Section Subsection  
107 13 W 31 BCCCCB

Well Depth Depth Completed Date Well Completed  
448 ft. 448 ft. 1979/12/14

Well Name ROCHESTER 27

Drilling Method Cable Tool

Well Owner's Name ROCHESTER 27

Drilling Fluid Well Hydrofractured?  Yes  No  
From ft. to ft.

ROCHESTER MN

Use Community Supply (municipal)

Contact's Name ROCHESTER PUBLIC UTILITIES  
4000 EAST RIVER RD  
ROCHESTER MN 55904

Casing Drive Shoe?  Yes  N Hole Diameter

GEOLOGICAL MATERIAL	COLOR	HARDNESS	FROM	TO
GLACIAL DRIFT			0	32
SHAKOPEE DOLOMITE			32	135
ROOT VALLEY SANDSTON			135	153
SHAKOPEE DOLOMITE			153	247
ONEOTA DOLOMITE			247	320
SHALE	BLUE		320	331
JORDAN SANDSTONE			331	395
JORDAN SANDSTONE			395	428
ST. LAWRENCE			428	448

Casing Diameter	Weight(lbs/ft)
30 in. t 32 ft	
24 in. t 345 ft	

Screen N Open Hole From 345 ft. to 448 ft.  
Make Type

Static Water Level 25 ft. from Land surface Date 1979/12/14

PUMPING LEVEL (below land surface)  
ft. after hrs. pumping g.p.m.

Well Head Completion  
Pitless adapter mfr Model  
Casing Protection  12 in. above grade  
 At-grade(Environmental Wells and Borings ONLY)

Grouting Information Well grouted?  Yes  No  
Material From To (ft.) Amount(yds/bags)  
G 0 345 42 Y

Nearest Known Source of Contamination  
ft. direction type  
Well disinfected upon completion?  Yes  No

Pump  Not installed Date Installed  
Mfr nam  
Model HP Volts  
Drop Pipe Length ft. Capacity g.p.m  
Type

REMARKS, ELEVATION, SOURCE OF DATA, etc.

GAMMA LOGGED 3-7-1997. M.G.S. NO. 1546.

Any not in use and not sealed well(s) on property?  Yes  No

Was a variance granted from the MDH for this Well?  Yes  No

USGS Quad Rochester Elevation 1016  
Aquifer: OPCJ Alt Id: 79-5076

Well CONTRACTOR CERTIFICATION Lic. Or Reg. No. 27010  
License Business Name  
Name of Driller HOLLEN, G.

Report Copy

Unique No. 00224212

MINNESOTA DEPARTMENT OF HEALTH  
**WELL AND BORING RECORD**

Update Date 2009/02/11

County Name Olmsted

Minnesota Statutes Chapter 1031

Entry Date 1988/01/25

Township Name	Township	Range	Dir	Section	Subsection	Well Depth	Depth Completed	Date Well Completed
	107	13	W	31	BCCCCB	448 ft.	448 ft.	1979/12/14
Well Name	ROCHESTER 27				Lic. Or Reg. No.	27010	Name of Driller	HOLLEN, G.
USGS Quad	Rochester	Elevation	1016	Aquifer	OPCJ	Alternative Id	79-5076	

GEOLOGICAL MATERIAL	COLOR	HARDNESS	FROM	TO	STRAT	LITH PRIM	LITH SEC	LITH MINOR
GLACIAL DRIFT QUUU = Unknown deposit type	SOIL = Soil		0	32	QUUU	SOIL	CLAY	SAND
							SAND = Sand	
SHAKOPEE DOLOMITE OPDC = Prairie Du Chien Group	DLMT = Dolomite		32	135	OPDC	DLMT		
ROOT VALLEY SANDSTONE OPDC = Prairie Du Chien Group	SNDS = Sandstone		135	153	OPDC	SNDS		
SHAKOPEE DOLOMITE OPDC = Prairie Du Chien Group	DLMT = Dolomite		153	247	OPDC	DLMT		
ONEOTA DOLOMITE OPDC = Prairie Du Chien Group	DLMT = Dolomite		247	320	OPDC	DLMT		
SHALE OPDC = Prairie Du Chien Group	SHLE = Shale		320	331	OPDC	SHLE		
JORDAN SANDSTONE OPDC = Prairie Du Chien Group	DLMT = Dolomite		331	395	OPDC	DLMT	SNDS	
							SNDS = Sandstone	
JORDAN SANDSTONE CJDN = Jordan	SNDS = Sandstone		395	428	CJDN	SNDS		
ST. LAWRENCE CSTL = St. Lawrence	DLMT = Dolomite		428	448	CSTL	DLMT	SLSN	SHLE
							SLSN = Siltstone	SHLE = Shale

Unique No. 00180567

MINNESOTA DEPARTMENT OF HEALTH  
WELL AND BORING RECORD

Update Date 2009/02/11

County Name Olmsted

Minnesota Statutes Chapter 1031

Entry Date 1992/08/17

Township Name Township Range Dir Section Subsection  
107 14 W 15 ADBDBB

Well Depth 389 ft. Depth Completed 389 ft. Date Well Completed 1981/08/04

Well Name ROCHESTER 28

Drilling Method Cable Tool

Well Owner's Name ROCHESTER 28

Drilling Fluid Well Hydrofractured?  Yes  No  
From ft. to ft.

ROCHESTER MN

Contact's Name CITY OF ROCHESTER

Use Community Supply (municipal)

ROCHESTER MN

Casing Drive Shoe?  Yes  N Hole Diameter

GEOLOGICAL MATERIAL COLOR HARDNESS FROM TO

MUD 0 24

SANDSTONE TAN 24 28

LIMESTONE TAN 28 48

LIMESTONE BROW MEDIUM 48 52

LIMESTONE BROW HARD 52 60

LIMESTONE TAN MEDIUM 60 115

LIMESTONE TAN HARD 115 175

LIMESTONE BROW 175 187

LIMESTONE TAN 187 191

LIMESTONE GRAY HARD 191 211

LIMESTONE TAN 211 257

LIMESTONE GRAY 257 285

SANDSTONE GRAY 285 351

LIMESTONE GRAY 351 360

SANDSTONE GRAY 360 385

ST. LAWRENCE GRAY 385 389

Casing Diameter Weight(lbs/ft)

30 in. t 39 ft

24 in. t 305 ft

Screen N Open Hole From 305 ft. to 389 ft.

Make Type

Static Water Level 15 ft. from Land surface Date 1981/07/27

PUMPING LEVEL (below land surface)

199.5 ft. after 4 hrs. pumping 1580 g.p.m.

Well Head Completion

Pitless adapter mfr Model  
Casing Protection  12 in. above grade  
 At-grade(Environmental Wells and Borings ONLY)

Grouting Information Well grouted?  Yes  No

Material From To (ft.) Amount(yds/bags)  
G 38 Y

Nearest Known Source of Contamination

ft. direction type  
Well disinfected upon completion?  Yes  No

Pump  Not Installed Date Installed

Mfr nam Model HP Volts  
Drop Pipe Length ft. Capacity g.p.m.  
Type

Any not in use and not sealed well(s) on property?  Yes  No

Was a variance granted from the MDH for this Well?  Yes  No

Well CONTRACTOR CERTIFICATION Lic. Or Reg. No. 55079

License Business Name  
Name of Driller THEIN, D.

USGS Quad Rochester

Elevation 984

Aquifer: CJDN

Alt Id: 79-5076

Report Copy

Unique No. 00180567

MINNESOTA DEPARTMENT OF HEALTH  
**WELL AND BORING RECORD**

Update Date 2009/02/11

County Name Olmsted

Minnesota Statutes Chapter 1031

Entry Date 1992/08/17

<b>Township Name</b>	<b>Township</b>	<b>Range</b>	<b>Dir</b>	<b>Section</b>	<b>Subsection</b>	<b>Well Depth</b>	<b>Depth Completed</b>	<b>Date Well Completed</b>
	107	14	W	15	ADBDBB	389 ft.	389 ft.	1981/08/04
<b>Well Name</b>	ROCHESTER 28			<b>Lic. Or Reg. No.</b>	55079	<b>Name of Driller</b>	THEIN, D.	
<b>USGS Quad</b>	Rochester	<b>Elevation</b>	984	<b>Aquifer</b>	CJDN	<b>Alternative Id</b>	79-5076	

GEOLOGICAL MATERIAL	COLOR	HARDNESS	FROM	TO	STRAT	LITH PRIM	LITH SEC	LITH MINOR
MUD QUUU = Unknown deposit type			0	24	QUUU	MUDD		
	MUDD = Mud							
SANDSTONE OPDC = Prairie Du Chien Group	TAN		24	28	OPDC	SNDS	DLMT	
	SNDS = Sandstone						DLMT = Dolomite	
LIMESTONE OPDC = Prairie Du Chien Group	TAN		28	48	OPDC	DLMT		
	DLMT = Dolomite							
LIMESTONE OPDC = Prairie Du Chien Group	BROWN	MEDIUM	48	52	OPDC	DLMT		
	DLMT = Dolomite							
LIMESTONE OPDC = Prairie Du Chien Group	BROWN	HARD	52	60	OPDC	DLMT		
	DLMT = Dolomite							
LIMESTONE OPDC = Prairie Du Chien Group	TAN	MEDIUM	60	115	OPDC	DLMT		
	DLMT = Dolomite							
LIMESTONE OPDC = Prairie Du Chien Group	TAN	HARD	115	175	OPDC	DLMT		
	DLMT = Dolomite							
LIMESTONE OPDC = Prairie Du Chien Group	BROWN		175	187	OPDC	DLMT		
	DLMT = Dolomite							
LIMESTONE OPDC = Prairie Du Chien Group	TAN		187	191	OPDC	DLMT		
	DLMT = Dolomite							
LIMESTONE OPDC = Prairie Du Chien Group	GRAY	HARD	191	211	OPDC	DLMT		
	DLMT = Dolomite							
LIMESTONE OPDC = Prairie Du Chien Group	TAN		211	257	OPDC	DLMT		
	DLMT = Dolomite							
LIMESTONE OPDC = Prairie Du Chien Group	GRAY		257	285	OPDC	DLMT		
	DLMT = Dolomite							
SANDSTONE CJDN = Jordan	GRAY		285	351	CJDN	SNDS		
	SNDS = Sandstone							
LIMESTONE CJDN = Jordan	GRAY		351	360	CJDN	SNDS	DLMT	
	SNDS = Sandstone						DLMT = Dolomite	

**MINNESOTA DEPARTMENT OF HEALTH  
WELL AND BORING RECORD**

Unique No. 00180567

Update Date 2009/02/11

County Name Olmsted

*Minnesota Statutes Chapter 1031*

Entry Date 1992/08/17

<b>Township Name</b>	<b>Township</b>	<b>Range</b>	<b>Dir</b>	<b>Section</b>	<b>Subsection</b>	<b>Well Depth</b>	<b>Depth Completed</b>	<b>Date Well Completed</b>
	107	14	W	15	ADBDBB	389 ft.	389 ft.	1981/08/04

**Well Name** ROCHESTER 28      **Lic. Or Reg. No.** 55079      **Name of Driller** THEIN, D.

**USGS Quad** Rochester      **Elevation** 984      **Aquifer** CJDN      **Alternative Id** 79-5076

<b>GEOLOGICAL MATERIAL</b>	<b>COLOR</b>	<b>HARDNESS</b>	<b>FROM</b>	<b>TO</b>	<b>STRAT</b>	<b>LITH PRIM</b>	<b>LITH SEC</b>	<b>LITH MINOR</b>
----------------------------	--------------	-----------------	-------------	-----------	--------------	------------------	-----------------	-------------------

SANDSTONE	GRAY		360	385	CJDN	SNDS		
CJDN = Jordan	SNDS = Sandstone							

ST. LAWRENCE	GRAY		385	389	CSTL	SLSN	DLMT	
CSTL = St.Lawrence	SLSN = Siltstone				DLMT = Dolomite			

Unique No. 00161425

MINNESOTA DEPARTMENT OF HEALTH  
WELL AND BORING RECORD

Update Date 2008/06/23

County Name Olmsted

Minnesota Statutes Chapter 1031

Entry Date 1992/08/17

Township Name Township Range Dir Section Subsection  
106 14 W 14 BAADAB

Well Depth Depth Completed Date Well Completed  
519 ft. 519 ft. 1982/10/25

Well Name ROCHESTER 29

Drilling Method Cable Tool

Well Owner's Name ROCHESTER 29

Drilling Fluid Well Hydrofractured?  Yes  No  
From ft. to ft.

ROCHESTER MN 55903

Contact's Name CITY OF ROCHESTER

Use Community Supply (municipal)

ROCHESTER MN

Casing Drive Shoe?  Yes  N Hole Diameter  
0 in. t 422 ft  
0 in. t 519 ft

GEOLOGICAL MATERIAL COLOR HARDNESS FROM TO

GEOLOGICAL MATERIAL	COLOR	HARDNESS	FROM	TO
DRIFT			0	18
ST. PETER SANDROCK			18	106
SHAKOPEE-ONEOTA			106	408
JORDAN SANDROCK			408	425
JORDAN SANDROCK			425	514
ST. LAWRENCE			514	519

Casing Diameter Weight(lbs/ft)  
30 in. t 106 ft 118.65  
24 in. t 422 ft 94.62

Screen N Open Hole From 422 ft. to 519 ft.  
Make Type

Static Water Level 89 ft. from Land surface Date 1982/10/18

PUMPING LEVEL (below land surface)  
159 ft. after 10 hrs. pumping 1500 g.p.m.

Well Head Completion  
Pitless adapter mfr Model  
Casing Protection  12 in. above grade  
 At-grade(Environmental Wells and Borings ONLY)

Grouting Information Well grouted?  Yes  No  
Material From To (ft.) Amount(yds/bags)  
G 0 106 0  
G 0 422

Nearest Known Source of Contamination  
ft. direction type  
Well disinfected upon completion?  Yes  No

Pump  Not Installed Date Installed N  
Mfr nam Model HP Volts  
Drop Pipe Length ft. Capacity g.p.m.  
Type

Any not in use and not sealed well(s) on property?  Yes  No

Was a variance granted from the MDH for this Well?  Yes  No

Well CONTRACTOR CERTIFICATION Lic. Or Reg. No. 27058

License Business Name

Name of Driller

REMARKS, ELEVATION, SOURCE OF DATA, etc.

72 YARDS OF GROUT WERE USED IN GROUTING IN THE CASINGS.

GAMMA LOGGED 8-24-1995. M.G.S. NO. 2014.

USGS Quad Simpson Elevation 1087  
Aquifer: CJDN Alt Id: 79-5076

Report Copy



Unique No. 00161425

MINNESOTA DEPARTMENT OF HEALTH  
**WELL AND BORING RECORD**

Update Date 2008/06/23

County Name Olmsted

Minnesota Statutes Chapter 1031

Entry Date 1992/08/17

Township Name	Township	Range	Dir	Section	Subsection	Well Depth	Depth Completed	Date Well Completed
	106	14	W	14	BAADAB	519 ft.	519 ft.	1982/10/25

Well Name ROCHESTER 29

Lic. Or Reg. No. 27058

Name of Driller

USGS Quad Simpson Elevation 1087

Aquifer CJDN

Alternative Id 79-5076

GEOLOGICAL MATERIAL	COLOR	HARDNESS	FROM	TO	STRAT	LITH PRIM	LITH SEC	LITH MINOR
DRIFT QUUU = Unknown deposit type	DRFT = Drift		0	18	QUUU	DRFT		
ST. PETER SANDROCK OSTP = St.Peter	SNDS = Sandstone		18	106	OSTP	SNDS		
SHAKOPEE-ONEOTA OPDC = Prairie Du Chien Group	DLMT = Dolomite		106	408	OPDC	DLMT		
JORDAN SANDROCK OPDC = Prairie Du Chien Group	DLMT = Dolomite		408	425	OPDC	DLMT		
JORDAN SANDROCK CJDN = Jordan	SNDS = Sandstone		425	514	CJDN	SNDS		
ST. LAWRENCE CSTL = St.Lawrence	SLSN = Siltstone		514	519	CSTL	SLSN	DLMT	SHLE
					DLMT = Dolomite		SHLE = Shale	

Unique No. 00239761

MINNESOTA DEPARTMENT OF HEALTH  
WELL AND BORING RECORD

Update Date 2009/02/12

County Name Olmsted

Minnesota Statutes Chapter 1031

Entry Date 1992/04/03

Township Name Township Range Dir Section Subsection  
107 14 W 36 ABBCCD

Well Depth Depth Completed Date Well Completed  
402 ft. 402 ft. 1984/03/26

Well Name ROCHESTER 30

Drilling Method Cable Tool

Well Owner's Name ROCHESTER 30

Drilling Fluid Well Hydrofractured?  Yes  No  
From ft. to ft.

ROCHESTER MN 55903

Contact's Name CITY OF ROCHESTER

Use Community Supply (municipal)

ROCHESTER MN

Casing Drive Shoe?  Yes  N Hole Diameter  
0 in. t 402 ft  
0 in. t 319 ft

GEOLOGICAL MATERIAL COLOR HARDNESS FROM TO

GEOLOGICAL MATERIAL	COLOR	HARDNESS	FROM	TO
DRIFT			0	5
SAND & SHALE			5	48
SAND & SHALE			48	58
LIMEROCK			58	91
SANDSTONE			91	108
LIMEROCK			108	305
SANDROCK			305	360
SANDROCK			360	400
SHALE			400	402

Casing Diameter Weight(lbs/ft)  
36 in. t 64 ft  
24 in. t 319 ft

Screen N Open Hole From 319 ft. to 402 ft.  
Make Type

Static Water Level 30 ft. from Land surface Date 1984/03/26

PUMPING LEVEL (below land surface)  
174 ft. after 8 hrs. pumping 1800 g.p.m.

Well Head Completion  
Pitless adapter mfr Model  
Casing Protection  12 in. above grade  
 At-grade(Environmental Wells and Borings ONLY)

Grouting Information Well grouted?  Yes  No  
Material From To (ft.) Amount(yds/bags)  
G 0 319 1019 S

Nearest Known Source of Contamination  
ft. direction type  
Well disinfected upon completion?  Yes  No

Pump  Not Installed Date Installed  
Mfr nam  
Model HP Volts  
Drop Pipe Length ft. Capacity g.p.m.  
Type

Any not in use and not sealed well(s) on property?  Yes  No

Was a variance granted from the MDH for this Well?  Yes  No

Well CONTRACTOR CERTIFICATION Lic. Or Reg. No. 62012  
License Business Name  
Name of Driller HANSON, D.

REMARKS, ELEVATION, SOURCE OF DATA, etc.

GAMMA LOGGED 6-8-1994. M.G.S. NO. 2170.

USGS Quad Rochester Elevation 1006  
Aquifer: C.JDN Alt Id: 79-5076

Report Copy

Unique No. 00239761

MINNESOTA DEPARTMENT OF HEALTH  
WELL AND BORING RECORD

Update Date 2009/02/12

County Name Olmsted

Minnesota Statutes Chapter 1031

Entry Date 1992/04/03

Township Name	Township	Range	Dir	Section	Subsection	Well Depth	Depth Completed	Date Well Completed
	107	14	W	36	ABBCCD	402 ft.	402 ft.	1984/03/26
Well Name	ROCHESTER 30				Lic. Or Reg. No.	62012	Name of Driller	HANSON, D.
USGS Quad	Rochester	Elevation	1006	Aquifer	CJDN	Alternative Id	79-5076	

GEOLOGICAL MATERIAL	COLOR	HARDNESS	FROM	TO	STRAT	LITH PRIM	LITH SEC	LITH MINOR
---------------------	-------	----------	------	----	-------	-----------	----------	------------

DRIFT QUUU = Unknown deposit type	DRFT = Drift		0	5	QUUU	DRFT		
SAND & SHALE QLUU = Clay & sand	SAND = Sand		5	48	QLUU	SAND	CLAY	
								CLAY = Clay
SAND & SHALE OPDC = Prairie Du Chien Group	DLMT = Dolomite		48	58	OPDC	DLMT		
LIMEROCK OPDC = Prairie Du Chien Group	DLMT = Dolomite		58	91	OPDC	DLMT		
SANDSTONE OPDC = Prairie Du Chien Group	SNDS = Sandstone		91	108	OPDC	SNDS		
LIMEROCK OPDC = Prairie Du Chien Group	DLMT = Dolomite		108	305	OPDC	DLMT		
SANDROCK OPDC = Prairie Du Chien Group	DLMT = Dolomite		305	360	OPDC	DLMT	SNDS	
								SNDS = Sandstone
SANDROCK CJDN = Jordan	SNDS = Sandstone		360	400	CJDN	SNDS		
SHALE CSTL = St.Lawrence	SLSN = Siltstone		400	402	CSTL	SLSN	DLMT	SNDS
								DLMT = Dolomite
								SNDS = Sandstone

Unique No. 00434041

MINNESOTA DEPARTMENT OF HEALTH  
WELL AND BORING RECORD

Update Date 2009/02/10

County Name Olmsted

Minnesota Statutes Chapter 1031

Entry Date 1992/08/17

Township Name Township Range Dir Section Subsection  
106 14 W 23 CCCCCB

Well Depth Depth Completed Date Well Completed  
555 ft. 530 ft. 1987/10/13

Well Name ROCHESTER 31

Drilling Method Cable Tool

Well Owner's Name ROCHESTER 31  
40TH ST  
ROCHESTER MN 55903

Drilling Fluid Well Hydrofractured?  Yes  No  
From ft. to ft.

Contact's Name ROCHESTER PUBLIC UTILITIES  
ROCHESTER MN 55903

Use Community Supply (municipal)

Casing Drive Shoe?  Yes  N Hole Diameter

Casing Diameter Weight(lbs/ft)  
36 in. t 54 ft 142.68  
24 in. t 462 ft 94.62

0 in. t 462 ft  
in. t 530 ft  
0 in. t 126 ft

GEOLOGICAL MATERIAL	COLOR	HARDNESS	FROM	TO
SAND, GRAVEL & COBBLES	BROW	SOFT	0	27
SANDSTONE	BROW	SOFT	27	54
SANDSTONE	GRAY	SOFT	54	125
DOLOMITE	GRAY	HARD	125	435
SANDSTONE	WHITE	SOFT	435	490
SANDSTONE	WHITE	SOFT	490	550
SANDSTONE	WHITE	SOFT	550	555

Screen N Open Hole From 462 ft. to 530 ft.  
Make Type

Static Water Level 38 ft. from Land surface Date 1987/10/06

PUMPING LEVEL (below land surface)  
100.5 ft. after 8 hrs. pumping 1500 g.p.m.

Well Head Completion  
Pitless adapter mfr Model  
Casing Protection  12 in. above grade  
 At-grade(Environmental Wells and Borings ONLY)

Grouting Information Well grouted?  Yes  No  
Material From To (ft.) Amount(yds/bags)  
G 0 461.5 54 Y

Nearest Known Source of Contamination  
225 ft. direction S type BOW  
Well disinfected upon completion?  Yes  No

Pump  Not Installed Date Installed N  
Mfr nam HP Volts  
Drop Pipe Length ft. Capacity g.p.m.  
Type

REMARKS, ELEVATION, SOURCE OF DATA, etc.

GAMMA LOGGED 5-13-1999. M.G.S. NO. 2829.

Any not in use and not sealed well(s) on property?  Yes  No

Was a variance granted from the MDH for this Well?  Yes  No

USGS Quad Simpson Elevation 1068.5  
Aquifer: CJDN Alt Id: 79-5076

Well CONTRACTOR CERTIFICATION Lic. Or Reg. No. 27058  
License Business Name  
Name of Driller

Report Copy

Unique No. 00434041

MINNESOTA DEPARTMENT OF HEALTH  
**WELL AND BORING RECORD**

Update Date 2009/02/10

County Name Olmsted

Minnesota Statutes Chapter 1031

Entry Date 1992/08/17

Township Name	Township	Range	Dir	Section	Subsection	Well Depth	Depth Completed	Date Well Completed
	106	14	W	23	CCCCCB	555 ft.	530 ft.	1987/10/13

Well Name ROCHESTER 31 Lic. Or Reg. No. 27058 Name of Driller

USGS Quad Simpson Elevation 1068.5 Aquifer CJDN Alternative Id 79-5076

GEOLOGICAL MATERIAL	COLOR	HARDNESS	FROM	TO	STRAT	LITH PRIM	LITH SEC	LITH MINOR
SAND, GRAVEL & COBBLES QHUB = Sand & larger	BROWN SAND = Sand	SOFT	0	27	QHUB	SAND	GRVL	COBL
							COBL = Cobble	
SANDSTONE OSTP = St.Peter	BROWN SNDS = Sandstone	SOFT	27	54	OSTP	SNDS		
SANDSTONE OSTP = St.Peter	GRAY SNDS = Sandstone	SOFT	54	125	OSTP	SNDS		
DOLOMITE OPDC = Prairie Du Chien Group	GRAY DLMT = Dolomite	HARD	125	435	OPDC	DLMT		
SANDSTONE OPDC = Prairie Du Chien Group	WHITE DLMT = Dolomite	SOFT	435	490	OPDC	DLMT	SNDS	
							SNDS = Sandstone	
SANDSTONE CJDN = Jordan	WHITE SNDS = Sandstone	SOFT	490	550	CJDN	SNDS		
SANDSTONE CSTL = St.Lawrence	WHITE SLSN = Siltstone	SOFT	550	555	CSTL	SLSN	SHLE	
							SHLE = Shale	

Unique No. 00506819

MINNESOTA DEPARTMENT OF HEALTH  
WELL AND BORING RECORD

Update Date 2009/02/11

County Name Olmsted

Minnesota Statutes Chapter 1031

Entry Date 1992/08/17

Township Name Township Range Dir Section Subsection  
107 13 W 30 CACDBD

Well Depth 540 ft. Depth Completed 540 ft. Date Well Completed 1989/12/15

Well Name ROCHESTER 32

Drilling Method Non-specified Rotary

Well Owner's Name ROCHESTER 32

Drilling Fluid Other Well Hydrofractured?  Yes  No  
From ft. to ft.

ROCHESTER MN 55904

Use Community Supply (municipal)

Contact's Name ROCHESTER PUBLIC UTILITIES  
4000 EAST RIVER RD  
ROCHESTER MN 55904

Casing Drive Shoe?  Yes  N Hole Diameter  
0 in. t 540 ft  
0 in. t 453 ft

GEOLOGICAL MATERIAL COLOR HARDNESS FROM TO

DRIFT 0 5

DECORAH GREEN MEDIUM 5 10

PLATTEVILLE GRAY MEDIUM 10 28

GLENWOOD BLUE MEDIUM 28 33

ST. PETER BROWN MEDIUM 33 135

SHAKOPEE BROWN MEDIUM 135 235

ROOT VALLEY GRAY MEDIUM 235 240

ONEOTA BROWN MEDIUM 240 433

JORDAN GRAY MEDIUM 433 470

JORDAN GRAY MEDIUM 470 540

Casing Diameter Weight(lbs/ft)  
36 in. t 11 ft  
24 in. t 453 ft

Screen N Open Hole From 453 ft. to 540 ft.  
Make Type

Static Water Level 141 ft. from Land surface Date 1989/12/11

PUMPING LEVEL (below land surface)  
334.75 ft. after 24 hrs. pumping 1015 g.p.m.

Well Head Completion  
Pitless adapter mfr Model  
Casing Protection  12 in. above grade  
 At-grade(Environmental Wells and Borings ONLY)

Grouting Information Well grouted?  Yes  No  
Material From To (ft.) Amount(yds/bags)  
G 1 453 59 Y

Nearest Known Source of Contamination  
50 ft. direction type SDF  
Well disinfected upon completion?  Yes  No

Pump  Not Installed Date Installed N  
Mfr nam Model HP Volts  
Drop Pipe Length ft. Capacity g.p.m.  
Type

Any not in use and not sealed well(s) on property?  Yes  No  
Was a variance granted from the MDH for this Well?  Yes  No

Well CONTRACTOR CERTIFICATION Lic. Or Reg. No. 55079  
License Business Name  
Name of Driller VANHOUTEN, D.

REMARKS, ELEVATION, SOURCE OF DATA, etc.

CORNER OF PARKWOOD HILLS DR. AND 22ND AVE.

GAMMA LOGGED BY B.A. LEISCH & ASSOC.

USGS Quad Rochester Elevation 1129.4  
Aquifer: CJDN Alt Id: 79-5076

Report Copy

Unique No. 00506819

MINNESOTA DEPARTMENT OF HEALTH  
**WELL AND BORING RECORD**

Update Date 2009/02/11

County Name Olmsted

Minnesota Statutes Chapter 1031

Entry Date 1992/08/17

Township Name	Township	Range	Dir	Section	Subsection	Well Depth	Depth Completed	Date Well Completed
	107	13	W	30	CACDBD	540 ft.	540 ft.	1989/12/15
Well Name	ROCHESTER 32				Lic. Or Reg. No.	55079	Name of Driller	VANHOUTEN, D.
USGS Quad	Rochester	Elevation	1129.4	Aquifer	CJDN	Alternative Id	79-5076	

GEOLOGICAL MATERIAL	COLOR	HARDNESS	FROM	TO	STRAT	LITH PRIM	LITH SEC	LITH MINOR
DRIFT QUUU = Unknown deposit type	DRFT = Drift		0	5	QUUU	DRFT		
DECORAH ODCR = Decorah	GREEN SHLE = Shale	MEDIUM	5	10	ODCR	SHLE		
PLATTEVILLE OPVL = Platteville	GRAY LMSN = Limestone	MEDIUM	10	28	OPVL	LMSN		
GLENWOOD OGWD = Glenwood	BLUE SHLE = Shale	MEDIUM	28	33	OGWD	SHLE		
ST. PETER OSTP = St.Peter	BROWN SNDS = Sandstone	MEDIUM	33	135	OSTP	SNDS		
SHAKOPEE OPDC = Prairie Du Chien Group	BROWN DLMT = Dolomite	MEDIUM	135	235	OPDC	DLMT		
ROOT VALLEY OPDC = Prairie Du Chien Group	GRAY SNDS = Sandstone	MEDIUM	235	240	OPDC	SNDS		
ONEOTA OPDC = Prairie Du Chien Group	BROWN DLMT = Dolomite	MEDIUM	240	433	OPDC	DLMT		
JORDAN OPDC = Prairie Du Chien Group	GRAY DLMT = Dolomite SNDS = Sandstone	MEDIUM	433	470	OPDC	DLMT	SNDS	
JORDAN CJDN = Jordan	GRAY SNDS = Sandstone	MEDIUM	470	540	CJDN	SNDS		

Unique No. 00220627

MINNESOTA DEPARTMENT OF HEALTH  
WELL AND BORING RECORD

Update Date 2009/02/09

County Name Olmsted

Minnesota Statutes Chapter 1031

Entry Date 1988/01/25

Township Name Township Range Dir Section Subsection  
106 13 W 8 BBDDBD

Well Depth 605 ft. Depth Completed 605 ft. Date Well Completed 1958/00/00

Well Name ROCHESTER 33

Drilling Method

Well Owner's Name ROCHESTER 33

Drilling Fluid

Well Hydrofractured?  Yes  No

ROCHESTER MN

From ft. to ft.

Contact's Name CITY OF ROCHESTER

Use Community Supply (municipal)

ROCHESTER MN

Casing

Drive Shoe?  Yes  N

Hole Diameter

GEOLOGICAL MATERIAL COLOR HARDNESS FROM TO

Casing Diameter

Weight(lbs/ft)

DRIFT 0 2

DECORAH SHALE 2 60

PLATTVILLE FORMATIONS 60 101

ST. PETER SAND 101 203

SHAKOPEE DOLOMITE 203 325

ROOT VALLEY SAND 325 340

ONEOTA DOLOMITE 340 499

JORDAN SAND 499 605

24 in. t 54 ft

16 in. t 509 ft

Screen N

Open Hole From 509 ft. to 605 ft.

Make

Type

Static Water Level 166 ft. from Land surface Date /19/58

PUMPING LEVEL (below land surface)

186 ft. after hrs. pumping 210 g.p.m.

Well Head Completion

Pitless adapter mfr

Model

Casing Protection

12 in. above grade

At-grade(Environmental Wells and Borings ONLY)

Grouting Information

Well grouted?  Yes  No

Material From To (ft.) Amount(yds/bags)

0 509

Nearest Known Source of Contamination

ft. direction type

Well disinfected upon completion?  Yes  No

Pump  Not Installed

Date Installed Y

Mfr nam

Model

HP

Volts

Drop Pipe Length ft.

Capacity 210 g.p.m

Type T

Any not in use and not sealed well(s) on property?  Yes  No

Was a variance granted from the MDH for this Well?  Yes  No

Well CONTRACTOR CERTIFICATION Lic. Or Reg. No. 55079

License Business Name

Name of Driller

REMARKS, ELEVATION, SOURCE OF DATA, etc.

CO-OP POWER ASSN. DRILLED BY THEIN WELL CO.

ROSE HARBOR WELL.

USGS Quad Rochester

Elevation 1192

Aquifer: CJDN

Alt Id: 38734108400

Report Copy



Unique No. 00220627

MINNESOTA DEPARTMENT OF HEALTH  
**WELL AND BORING RECORD**

Update Date 2009/02/09

County Name Olmsted

Minnesota Statutes Chapter 1031

Entry Date 1988/01/25

Township Name	Township	Range	Dir	Section	Subsection	Well Depth	Depth Completed	Date Well Completed
	106	13	W	8	BBDDBD	605 ft.	605 ft.	1958/00/00

Well Name	ROCHESTER 33	Lic. Or Reg. No.	55079	Name of Driller	
USGS Quad	Rochester	Elevation	1192	Aquifer	CJDN
				Alternative Id	38734108400

GEOLOGICAL MATERIAL	COLOR	HARDNESS	FROM	TO	STRAT	LITH PRIM	LITH SEC	LITH MINOR
DRIFT QUUU = Unknown deposit type	DRFT = Drift		0	2	QUUU	DRFT		
DECORAH SHALE ODCR = Decorah	SHLE = Shale		2	60	ODCR	SHLE		
PLATTVILLE FORMATIONS OPVL = Platteville	LMSN = Limestone		60	101	OPVL	LMSN		
ST. PETER SAND OSTP = St.Peter	SNDS = Sandstone		101	203	OSTP	SNDS		
SHAKOPEE DOLOMITE OPDC = Prairie Du Chien Group	DLMT = Dolomite		203	325	OPDC	DLMT		
ROOT VALLEY SAND OPDC = Prairie Du Chien Group	SNDS = Sandstone		325	340	OPDC	SNDS		
ONEOTA DOLOMITE OPDC = Prairie Du Chien Group	DLMT = Dolomite		340	499	OPDC	DLMT		
JORDAN SAND CJDN = Jordan	SNDS = Sandstone		499	605	CJDN	SNDS		

Unique No. 00463536

MINNESOTA DEPARTMENT OF HEALTH  
WELL AND BORING RECORD

Update Date 2009/02/11

County Name Olmsted

Minnesota Statutes Chapter 1031

Entry Date 1992/08/17

Township Name Township Range Dir Section Subsection  
107 14 W 17 ACDDAB

Well Depth Depth Completed Date Well Completed  
465 ft. 465 ft. 1991/05/22

Well Name ROCHESTER 34

Drilling Method Cable Tool

Well Owner's Name ROCHESTER 34

Drilling Fluid Well Hydrofractured?  Yes  No  
From ft. to ft.

ROCHESTER MN 55902

Use Community Supply (municipal)

Contact's Name ROCHESTER PUBLIC UTILITIES  
4000 EAST RIVER NE RD  
ROCHESTER MN 55906

Casing Drive Shoe?  Yes  N Hole Diameter

GEOLOGICAL MATERIAL	COLOR	HARDNESS	FROM	TO
DRIFT	GRAY	SOFT	0	75
DRIFT	GRAY	SOFT	75	86
ST. PETER	BROW	MEDIUM	86	125
SHAKOPEE	BROW	HARD	125	177
ROOT VALLEY	BROW	MEDIUM	177	180
ONEOTA	GRAY	HARD	180	350
JORDAN	GRAY	MEDIUM	350	420
JORDAN	GRAY	SOFT	420	460
JORDAN	GRAY	MEDIUM	460	465

Casing Diameter	Weight(lbs/ft)
36 in. t 86 ft 142.6	
24 in. t 369 ft 94.6	

0 in. t 197 ft
0 in. t 465 ft
0 in. t 369 ft

Screen N Open Hole From 369 ft. to 465 ft.  
Make Type

Static Water Level 50 ft. from Land surface Date 1991/05/16

PUMPING LEVEL (below land surface)  
324.5 ft. after 8 hrs. pumping 1250 g.p.m.

Well Head Completion  
Pitless adapter mfr Model  
Casing Protection  12 in. above grade  
 At-grade(Environmental Wells and Borings ONLY)

Grouting Information Well grouted?  Yes  No  
Material From To (ft.) Amount(yds/bags)  
G 0 369 56 Y

Nearest Known Source of Contamination  
ft. direction type  
Well disinfected upon completion?  Yes  No

Pump  Not Installed Date Installed N  
Mfr nam Model HP Volts  
Drop Pipe Length ft. Capacity g.p.m.  
Type

Any not in use and not sealed well(s) on property?  Yes  No

Was a variance granted from the MDH for this Well?  Yes  No

Well CONTRACTOR CERTIFICATION Lic. Or Reg. No. 62012  
License Business Name  
Name of Driller GALVIN, M.

REMARKS, ELEVATION, SOURCE OF DATA, etc.

GAMMA LOGGED BY B.A. LEISCH & ASSOC. M.G.S. NO. 3365.

GOLF COURSE ON 41ST AND 55TH ST.

USGS Quad Douglas Elevation 1053.2  
Aquifer: CJDN Alt Id: 3365

Report Copy

Unique No. 00463536

MINNESOTA DEPARTMENT OF HEALTH  
**WELL AND BORING RECORD**

Update Date 2009/02/11

County Name Olmsted

Minnesota Statutes Chapter 1031

Entry Date 1992/08/17

<b>Township Name</b>	<b>Township</b>	<b>Range</b>	<b>Dir</b>	<b>Section</b>	<b>Subsection</b>	<b>Well Depth</b>	<b>Depth Completed</b>	<b>Date Well Completed</b>
	107	14	W	17	ACDDAB	465 ft.	465 ft.	1991/05/22
<b>Well Name</b>	ROCHESTER 34				<b>Lic. Or Reg. No.</b>	62012	<b>Name of Driller</b>	GALVIN, M.
<b>USGS Quad</b>	Douglas	<b>Elevation</b>	1053.2	<b>Aquifer</b>	CJDN	<b>Alternative Id</b>	3365	

GEOLOGICAL MATERIAL	COLOR	HARDNESS	FROM	TO	STRAT	LITH PRIM	LITH SEC	LITH MINOR
DRIFT QUUG = Unknown deposit type	GRAY	SOFT	0	75	QUUG	DRFT		
DRIFT OPDC = Prairie Du Chien Group	GRAY	SOFT	75	86	OPDC	DLMT	SNDS	
ST. PETER OPDC = Prairie Du Chien Group	BROWN	MEDIUM	86	125	OPDC	DLMT		
SHAKOPEE OPDC = Prairie Du Chien Group	BROWN	HARD	125	177	OPDC	DLMT		
ROOT VALLEY OPDC = Prairie Du Chien Group	BROWN	MEDIUM	177	180	OPDC	SNDS		
ONEOTA OPDC = Prairie Du Chien Group	GRAY	HARD	180	350	OPDC	DLMT		
JORDAN OPDC = Prairie Du Chien Group	GRAY	MEDIUM	350	420	OPDC	DLMT	SNDS	
JORDAN CJDN = Jordan	GRAY	SOFT	420	460	CJDN	SNDS		
JORDAN CSTL = St. Lawrence	GRAY	MEDIUM	460	465	CSTL	SLSN	DLMT	SHLE
	SLSN = Siltstone				DLMT = Dolomite		SHLE = Shale	

Unique No. 00601335

MINNESOTA DEPARTMENT OF HEALTH  
WELL AND BORING RECORD

Update Date 2009/02/11

County Name Olmsted

Minnesota Statutes Chapter 1031

Entry Date 1999/08/20

Township Name Township Range Dir Section Subsection  
107 14 W 20 AAADCA

Well Depth Depth Completed Date Well Completed  
457 ft. 457 ft. 1999/06/29

Well Name ROCHESTER 35

Drilling Method Non-specified Rotary

Well Owner's Name ROCHESTER 35

Drilling Fluid Well Hydrofractured?  Yes  No  
From ft. to ft.

ROCHESTER MN 55906

Use Community Supply (municipal)

Contact's Name ROCHESTER 35

4000 EAST RIVER NE RD

ROCHESTER MN 55906

Casing Drive Shoe?  Yes  N Hole Diameter

Casing Diameter	Weight(lbs/ft)
36 in. t 39 ft	142.7
30 in. t 65 ft	118.6
24 in. t 369 ft	94.62

in. t	40 ft
in. t	65 ft
in. t	369 ft

GEOLOGICAL MATERIAL	COLOR	HARDNESS	FROM	TO
DRIFT	BROW	SOFT	0	15
SAND & GRAVEL	BROW	SOFT	15	24
SHALE & GRAVEL	GRAY	SOFT	24	27
SHALE & GRAVEL	GRAY	SOFT	27	40
PRAIRIE DU CHIEN	BROW	MEDIUM	40	351
JORDAN	GRAY	MEDIUM	351	362
JORDAN	GRAY	MEDIUM	362	443
JORDAN	GRAY	MEDIUM	443	457

Screen N Open Hole From 369 ft. to 457 ft.  
Make Type

Static Water Level 53 ft. from Land surface Date 1999/06/29

PUMPING LEVEL (below land surface)  
154.5 ft. after 28 hrs. pumping 2000 g.p.m.

Well Head Completion  
Pitless adapter mfr Model  
Casing Protection  12 in. above grade  
 At-grade(Environmental Wells and Borings ONLY)

Grouting Information Well grouted?  Yes  No  
Material From To (ft.) Amount(yds/bags)  
G 0 369 31 Y

Nearest Known Source of Contamination  
50 ft. direction type  
Well disinfected upon completion?  Yes  No

Pump  Not Installed Date Installed N  
Mfr nam  
Model HP Volts  
Drop Pipe Length ft. Capacity g.p.m.  
Type

REMARKS, ELEVATION, SOURCE OF DATA, etc.

GAMMA LOGGED 4-13-1999.

USGS Quad Douglas Elevation 1054.5  
Aquifer: CJDN Alt Id: 79-5076

Any not in use and not sealed well(s) on property?  Yes  No

Was a variance granted from the MDH for this Well?  Yes  No

Well CONTRACTOR CERTIFICATION Lic. Or Reg. No. 55079

License Business Name  
Name of Driller VAN HOUTEN, D

Report Copy

Unique No. 00601335

MINNESOTA DEPARTMENT OF HEALTH  
**WELL AND BORING RECORD**

Update Date 2009/02/11

County Name Olmsted

Minnesota Statutes Chapter 1031

Entry Date 1999/08/20

<b>Township Name</b>	<b>Township</b>	<b>Range</b>	<b>Dir</b>	<b>Section</b>	<b>Subsection</b>	<b>Well Depth</b>	<b>Depth Completed</b>	<b>Date Well Completed</b>
	107	14	W	20	AAADCA	457 ft.	457 ft.	1999/06/29

<b>Well Name</b>	ROCHESTER 35	<b>Lic. Or Reg. No.</b>	55079	<b>Name of Driller</b>	VAN HOUTEN, D
------------------	--------------	-------------------------	-------	------------------------	---------------

<b>USGS Quad</b>	Douglas	<b>Elevation</b>	1054.5	<b>Aquifer</b>	CJDN	<b>Alternative Id</b>	79-5076
------------------	---------	------------------	--------	----------------	------	-----------------------	---------

GEOLOGICAL MATERIAL	COLOR	HARDNESS	FROM	TO	STRAT	LITH PRIM	LITH SEC	LITH MINOR
DRIFT QUUB = Unknown deposit type	BROWN DRFT = Drift	SOFT	0	15	QUUB	DRFT		
SAND & GRAVEL QHUB = Sand & larger	BROWN SAND = Sand	SOFT	15	24	QHUB	SAND	GRVL	GRVL = Gravel
SHALE & GRAVEL QPUG = Pebbly sand/silt/clay	GRAY CLAY = Clay	SOFT	24	27	QPUG	CLAY	GRVL	GRVL = Gravel
SHALE & GRAVEL OPDC = Prairie Du Chien Group	GRAY DLMT = Dolomite	SOFT	27	40	OPDC	DLMT		
PRAIRIE DU CHIEN OPDC = Prairie Du Chien Group	BROWN DLMT = Dolomite	MEDIUM	40	351	OPDC	DLMT		
JORDAN OPDC = Prairie Du Chien Group	GRAY DLMT = Dolomite	MEDIUM	351	362	OPDC	DLMT		
JORDAN CJDN = Jordan	GRAY SNDS = Sandstone	MEDIUM	362	443	CJDN	SNDS		
JORDAN CSTL = St. Lawrence	GRAY SLSN = Siltstone	MEDIUM	443	457	CSTL	SLSN	SNDS	SNDS = Sandstone

Unique No. 00601336

MINNESOTA DEPARTMENT OF HEALTH  
WELL AND BORING RECORD

Update Date 2009/02/10

County Name Olmsted

Minnesota Statutes Chapter 1031

Entry Date 2000/10/09

Township Name Township Range Dir Section Subsection  
106 14 W 4 CDDDDB

Well Depth 478 ft. Depth Completed 478 ft. Date Well Completed 2000/08/07

Well Name ROCHESTER 36

Drilling Method Non-specified Rotary

Well Owner's Name ROCHESTER 36  
WEST CIRCLE DR  
ROCHESTER MN 55902

Drilling Fluid Well Hydrofractured?  Yes  No  
Foam From ft. to ft.

Contact's Name ROCHESTER PUBLIC UTILITIES  
4000 EAST RIVER NE RD  
ROCHESTER MN 55906

Use Community Supply (municipal)

Casing Drive Shoe?  Yes  N Hole Diameter  
in. t 79 ft  
in. t 397 ft  
in. t 478 ft

GEOLOGICAL MATERIAL	COLOR	HARDNESS	FROM	TO
DRIFT	GRAY	MEDIUM	0	52
CLAY & GRAVEL			52	77
LIMESTONE	BROW	MEDIUM	77	373
LIMESTONE	GRAY	MEDIUM	373	384
SANDSTONE	GRAY	MEDIUM	384	475
LIMESTONE	BLUE	MEDIUM	475	478

Casing Diameter Weight(lbs/ft)  
30 in. t 79 ft  
24 in. t 397 ft

Screen N Open Hole From 397 ft. to 478 ft.  
Make Type

Static Water Level 38 ft. from Land surface Date 2000/08/04

PUMPING LEVEL (below land surface)  
106 ft. after 20 hrs. pumping 2030 g.p.m.

Well Head Completion  
Pitless adapter mfr Model  
Casing Protection  12 in. above grade  
 At-grade(Environmental Wells and Borings ONLY)

Material	From	To (ft.)	Amount(yds/bags)	Well grouted?
G	0	397	37	<input checked="" type="checkbox"/> Yes <input type="checkbox"/> No
P	0	397	5	<input checked="" type="checkbox"/> Yes <input type="checkbox"/> No

Nearest Known Source of Contamination  
50 ft. direction type  
Well disinfected upon completion?  Yes  No

Pump  Not Installed Date Installed N  
Mfr nam  
Model HP Volts  
Drop Pipe Length ft. Capacity g.p.m.  
Type

Any not in use and not sealed well(s) on property?  Yes  No

Was a variance granted from the MDH for this Well?  Yes  No

USGS Quad Douglas Elevation 1044.4  
Aquifer: CJDN Alt Id: 79-5076

Well CONTRACTOR CERTIFICATION Lic. Or Reg. No. 55079  
License Business Name  
Name of Driller VANHOUTEN, D.

Report Copy

Unique No. 00601336

MINNESOTA DEPARTMENT OF HEALTH  
**WELL AND BORING RECORD**

Update Date 2009/02/10

County Name Olmsted

Minnesota Statutes Chapter 1031

Entry Date 2000/10/09

<b>Township Name</b>	<b>Township</b>	<b>Range</b>	<b>Dir</b>	<b>Section</b>	<b>Subsection</b>	<b>Well Depth</b>	<b>Depth Completed</b>	<b>Date Well Completed</b>
	106	14	W	4	CDDDB	478 ft.	478 ft.	2000/08/07
<b>Well Name</b>	ROCHESTER 36				<b>Lic. Or Reg. No.</b>	55079	<b>Name of Driller</b>	VANHOUTEN, D.
<b>USGS Quad</b>	Douglas	<b>Elevation</b>	1044.4	<b>Aquifer</b>	CJDN	<b>Alternative Id</b>	79-5076	

GEOLOGICAL MATERIAL	COLOR	HARDNESS	FROM	TO	STRAT	LITH PRIM	LITH SEC	LITH MINOR
DRIFT QUUG = Unknown deposit type	GRAY DRFT = Drift	MEDIUM	0	52	QUUG	DRFT		
CLAY & GRAVEL QPUU = Pebbly sand/silt/clay	CLAY = Clay		52	77	QPUU	CLAY	GRAN	
								GRAN = Granite
LIMESTONE OPDC = Prairie Du Chien Group	BROWN DLMT = Dolomite	MEDIUM	77	373	OPDC	DLMT		
LIMESTONE OPDC = Prairie Du Chien Group	GRAY DLMT = Dolomite	MEDIUM	373	384	OPDC	DLMT		
SANDSTONE CJDN = Jordan	GRAY SNDS = Sandstone	MEDIUM	384	475	CJDN	SNDS		
LIMESTONE CSTL = St.Lawrence	BLUE DLMT = Dolomite	MEDIUM	475	478	CSTL	DLMT	SLSN	
								SLSN = Siltstone

Unique No. 00676687

MINNESOTA DEPARTMENT OF HEALTH  
WELL AND BORING RECORD

Update Date 2009/02/11

County Name Olmsted

Minnesota Statutes Chapter 1031

Entry Date / / 0

Township Name Township Range Dir Section Subsection  
107 13 W 19 BABCAA

Well Depth Depth Completed Date Well Completed  
501 ft. 501 ft. 2003/09/25

Well Name ROCHESTER 37

Drilling Method Non-specified Rotary

Well Owner's Name ROCHESTER 37

Drilling Fluid Well Hydrofractured?  Yes  No  
Foam From ft. to ft.

ROCHESTER MN

Use Community Supply (municipal)

Contact's Name ROCHESTER PUBLIC UTILITES  
4000 EAST RIVER NE RD  
ROCHESTER MN 55906

Casing Drive Shoe?  Yes  N Hole Diameter

Casing Diameter Weight(lbs/ft)  
30 in. t 27 ft  
24 in. t 393 ft

GEOLOGICAL MATERIAL	COLOR	HARDNESS	FROM	TO
BLACK DIRT	BLACK	MEDIUM	0	5
CLAY & SAND	BROW	MEDIUM	5	15
SAND	BROW	MEDIUM	15	23
SAND	BROW	MEDIUM	23	24
SANDSTONE	BROW	MEDIUM	24	90
LIMESTONE	BROW	MEDIUM	90	92
LIMESTONE	BROW	MEDIUM	92	350
LIMESTONE	GRAY	MEDIUM	350	380
SANDSTONE	GRAY	MEDIUM	380	401
SANDSTONE	GRAY	MEDIUM	401	501

Screen N Open Hole From 393 ft. to 501 ft.  
Make Type

Static Water Level 95 ft. from Land surface Date 2003/09/22

PUMPING LEVEL (below land surface)  
266 ft. after 24 hrs. pumping 2000 g.p.m.

Well Head Completion  
Pitless adapter mfr Model  
Casing Protection Y  12 in. above grade  
 At-grade(Environmental Wells and Borings ONLY)

Grouting Information Well grouted?  Yes  No  
Material From To (ft.) Amount(yds/bags)  
G 0 27 3 Y  
G 0 393 47 Y

Nearest Known Source of Contamination  
50 ft. direction type  
Well disinfected upon completion?  Yes  No

Pump  Not Installed Date Installed N  
Mfr nam  
Model HP Volts  
Drop Pipe Length ft. Capacity g.p.m.  
Type

REMARKS, ELEVATION, SOURCE OF DATA, etc.

GAMMA LOGGED 9-11-2003.

USGS Quad Rochester Elevation 1084.9  
Aquifer: OPCJ Alt Id: 79-5076

Any not in use and not sealed well(s) on property?  Yes  No  
Was a variance granted from the MDH for this Well?  Yes  No

Well CONTRACTOR CERTIFICATION Lic. Or Reg. No. 55079  
License Business Name  
Name of Driller VANHOUTEN, D.

Report Copy



Unique No. 00676687

MINNESOTA DEPARTMENT OF HEALTH  
**WELL AND BORING RECORD**

Update Date 2009/02/11

County Name Olmsted

Minnesota Statutes Chapter 1031

Entry Date / / 0

Township Name	Township	Range	Dir	Section	Subsection	Well Depth	Depth Completed	Date Well Completed
	107	13	W	19	BABCAA	501 ft.	501 ft.	2003/09/25

Well Name ROCHESTER 37 Lic. Or Reg. No. 55079 Name of Driller VANHOUTEN, D.

USGS Quad Rochester Elevation 1084.9 Aquifer OPCJ Alternative Id 79-5076

GEOLOGICAL MATERIAL	COLOR	HARDNESS	FROM	TO	STRAT	LITH PRIM	LITH SEC	LITH MINOR
BLACK DIRT RUUK = Recent Deposit	BLACK SOIL = Soil	MEDIUM	0	5	RUUK	SOIL	ORGD	ORGD = Organic Deposits
CLAY & SAND QLUB = Clay & sand	BROWN CLAY = Clay	MEDIUM	5	15	QLUB	CLAY	SAND	SAND = Sand
SAND QFUB = Sand	BROWN SAND = Sand	MEDIUM	15	23	QFUB	SAND		
SAND OSTP = St.Peter	BROWN SNDS = Sandstone	MEDIUM	23	24	OSTP	SNDS		
SANDSTONE OSTP = St.Peter	BROWN SNDS = Sandstone	MEDIUM	24	90	OSTP	SNDS		
LIMESTONE OSTP = St.Peter	BROWN SNDS = Sandstone	MEDIUM	90	92	OSTP	SNDS		
LIMESTONE OPDC = Prairie Du Chien Group	BROWN DLMT = Dolomite	MEDIUM	92	350	OPDC	DLMT		
LIMESTONE OPDC = Prairie Du Chien Group	GRAY DLMT = Dolomite	MEDIUM	350	380	OPDC	DLMT		
SANDSTONE OPDC = Prairie Du Chien Group	GRAY DLMT = Dolomite	MEDIUM	380	401	OPDC	DLMT		
SANDSTONE CJDN = Jordan	GRAY SNDS = Sandstone	MEDIUM	401	501	CJDN	SNDS		

Unique No. 00698933

MINNESOTA DEPARTMENT OF HEALTH  
WELL AND BORING RECORD

Update Date 2009/02/11

County Name Olmsted

Minnesota Statutes Chapter 1031

Entry Date 2005/07/05

Township Name Township Range Dir Section Subsection  
107 14 W 7 CAAAAA

Well Depth Depth Completed Date Well Completed  
467 ft. 467 ft. 2004/10/18

Well Name ROCHESTER 38

Drilling Method Non-specified Rotary

Well Owner's Name ROCHESTER 38

Drilling Fluid Well Hydrofractured?  Yes  No

Foam From ft. to ft.

ROCHESTER MN 55906

Use Community Supply (municipal)

Contact's Name CITY OF ROCHESTER

Casing Drive Shoe?  Yes  N

4000 EAST RIVER NE RD

Hole Diameter

ROCHESTER MN 55906

Casing Diameter Weight(lbs/ft)

GEOLOGICAL MATERIAL COLOR HARDNESS FROM TO

DIRT BLACK MEDIUM 0 3

CLAY BROW MEDIUM 3 10

SAND GRAVEL BROW MEDIUM 10 20

CLAY & GRAVEL BROW MEDIUM 20 25

SAND & GRAVEL BLUE MEDIUM 25 32

SHALE & GRAVEL BLUE HARD 32 40

SHALE GREE MEDIUM 40 47

SHALE & GRAVEL BLUE MEDIUM 47 55

LIMESTONE BRN/G MEDIUM 55 360

SANDSTONE GRAY 360 370

SANDSTONE BROW SOFT 370 380

SAND BROW MEDIUM 380 390

SANDSTONE BRN/T MEDIUM 390 455

SANDSTONE GRAY HARD 455 467

30 in. t 55 ft

24 in. t 374 ft

in. t 55 ft

in. t 374 ft

in. t 467 ft

Screen N Open Hole From 374 ft. to 467 ft.

Make Type

Static Water Level 42 ft. from Land surface Date 2005/03/24

PUMPING LEVEL (below land surface)

331 ft. after 24 hrs. pumping 1000 g.p.m.

Well Head Completion

Pitless adapter mfr Model  
Casing Protection  12 in. above grade  
 At-grade(Environmental Wells and Borings ONLY)

Grouting Information Well grouted?  Yes  No

Material	From	To (ft.)	Amount(yds/bags)	
G	0	55	5	Y
G	0	374	28	Y
P	55	360	14	Y

Nearest Known Source of Contamination

50 ft. direction type  
Well disinfected upon completion?  Yes  No

Pump  Not Installed Date Installed N

Mfr nam Model HP Volts  
Drop Pipe Length ft. Capacity g.p.m.  
Type

Any not in use and not sealed well(s) on property?  Yes  No

Was a variance granted from the MDH for this Well?  Yes  No

REMARKS, ELEVATION, SOURCE OF DATA, etc.

GAMMA LOGGED 3-25-2004 BY THEIN WELL CO.

GAMMA LOGGED 4-17-2007.

GAMMA & MULTI TOOL LOGGED 5-4-2007.

WELL WAS BLASTED WITH 150 LBS. OF EXPLOSIVES AT 400, 410, AND 420 FEET.

ABOUT 150 YARDS OF MATERIAL WAS AIR LIFTED OUT OF THE WELL.

USGS Quad Douglas  
Aquifer: CJDN

Elevation 1056.3  
Alt Id: 79-5076

**Well CONTRACTOR CERTIFICATION** Lic. Or Reg. No. 55079  
License Business Name  
Name of Driller SANDERS, T.

## Report Copy

HE-01205-06 (Rev. 9/96)

Unique No. 00698933

MINNESOTA DEPARTMENT OF HEALTH  
**WELL AND BORING RECORD**

Update Date 2009/02/11

County Name Olmsted

Minnesota Statutes Chapter 1031

Entry Date 2005/07/05

Township Name	Township	Range	Dir	Section	Subsection	Well Depth	Depth Completed	Date Well Completed
	107	14	W	7	CAAAAA	467 ft.	467 ft.	2004/10/18
Well Name	ROCHESTER 38				Lic. Or Reg. No.	55079	Name of Driller	SANDERS, T.
USGS Quad	Douglas	Elevation	1056.3	Aquifer	CJDN	Alternative Id	79-5076	

GEOLOGICAL MATERIAL	COLOR	HARDNESS	FROM	TO	STRAT	LITH PRIM	LITH SEC	LITH MINOR
DIRT RUUK = Recent Deposit	BLACK SOIL = Soil	MEDIUM	0	3	RUUK	SOIL	ORGD	ORGD = Organic Deposits
CLAY QCUB = Clay	BROWN CLAY = Clay	MEDIUM	3	10	QCUB	CLAY		
SAND GRAVEL QHUB = Sand & larger	BROWN SAND = Sand	MEDIUM	10	20	QHUB	SAND	GRVL	GRVL = Gravel
CLAY & GRAVEL QPUB = Pebbly sand/silt/clay	BROWN CLAY = Clay	MEDIUM	20	25	QPUB	CLAY	GRVL	GRVL = Gravel
SAND & GRAVEL QHUG = Sand & larger	BLUE SAND = Sand	MEDIUM	25	32	QHUG	SAND	GRVL	GRVL = Gravel
SHALE & GRAVEL QPUG = Pebbly sand/silt/clay	BLUE CLAY = Clay	HARD	32	40	QPUG	CLAY	GRVL	GRVL = Gravel
SHALE QCUL = Clay	GREEN CLAY = Clay	MEDIUM	40	47	QCUL	CLAY		
SHALE & GRAVEL QPUG = Pebbly sand/silt/clay	BLUE CLAY = Clay	MEDIUM	47	55	QPUG	CLAY	GRVL	GRVL = Gravel
LIMESTONE OPDC = Prairie Du Chien Group	BRN/GRY DLMT = Dolomite	MEDIUM	55	360	OPDC	DLMT		
SANDSTONE CJDN = Jordan	GRAY SNDS = Sandstone		360	370	CJDN	SNDS		
SANDSTONE CJDN = Jordan	BROWN SNDS = Sandstone	SOFT	370	380	CJDN	SNDS		
SAND CJDN = Jordan	BROWN SNDS = Sandstone	MEDIUM	380	390	CJDN	SNDS		
SANDSTONE CJDN = Jordan	BRN/TAN SNDS = Sandstone	MEDIUM	390	455	CJDN	SNDS		
SANDSTONE CSTL = St.Lawrence	GRAY SLSN = Siltstone	HARD	455	467	CSTL	SLSN	DLMT	DLMT = Dolomite

Unique No. 00733087

MINNESOTA DEPARTMENT OF HEALTH  
WELL AND BORING RECORD

Update Date 2009/02/09

County Name Olmsted

Minnesota Statutes Chapter 1031

Entry Date 2005/12/20

Township Name Township Range Dir Section Subsection  
106 13 W 18 AAADAA

Well Depth 458 ft. Depth Completed 458 ft. Date Well Completed 2006/08/21

Well Name ROCHESTER 39

Drilling Method Air Rotary

Well Owner's Name ROCHESTER 39

Drilling Fluid Foam Well Hydrofractured?  Yes  No  
From ft. to ft.

ROCHESTER MN 55904

Use Community Supply (municipal)

Contact's Name CITY OF ROCHESTER  
201 FOURTH SE ST  
ROCHESTER MN 55904

Casing Drive Shoe?  Yes  N Hole Diameter

GEOLOGICAL MATERIAL	COLOR	HARDNESS	FROM	TO
SAND & GRAVEL	BROW	MEDIUM	0	35
SAND & GRAVEL	TAN	SFT-MED	35	46
LIMESTONE & CLAY	BROW	MEDIUM	46	49
LIMESTONE	GRAY	MEDIUM	49	57
LIMESTONE	BROW	MEDIUM	57	228
LIMESTONE	GRAY	MEDIUM	228	326
LIMESTONE	BROW	MEDIUM	326	330
LIMESTONE	GRAY	MEDIUM	330	353
SANDSTONE	GRAY	SFT-MED	353	363
SANDSTONE	GRAY	MEDIUM	363	452
LIMESTONE	GRAY	MEDIUM	452	455
LIMESTONE	GRAY	MEDIUM	455	458

Casing Diameter 30 in. t 50 ft Weight(lbs/ft) 24 in. t 365 ft  
in. t 363 ft  
in. t 458 ft  
in. t 49 ft

Screen N Open Hole From 363 ft. to 458 ft.  
Make Type

Static Water Level 6.8 ft. from Land surface Date 2006/06/06

PUMPING LEVEL (below land surface)  
136.5 ft. after 24 hrs. pumping 2000 g.p.m.

Well Head Completion Pitless adapter mfr Model  
Casing Protection  12 in. above grade  
 At-grade(Environmental Wells and Borings ONLY)

Material	From	To (ft.)	Amount(yds/bags)
G	50	9.5	Y
G	365	21	Y

Nearest Known Source of Contamination  
50 ft. direction type  
Well disinfected upon completion?  Yes  No

Pump  Not Installed Date Installed N  
Mfr nam Model HP Volts  
Drop Pipe Length ft. Capacity g.p.m.  
Type

REMARKS, ELEVATION, SOURCE OF DATA, etc.

GAMMA LOGGED 10-12-2006. LOGGED BY JIM TRAEN.  
DRILLERS DON VANHOUTEN, ROGER KURTH, AND DAVID DOWELL

USGS Quad Simpson Elevation 1026  
Aquifer: CJDN Alt Id: 79-5076

Any not in use and not sealed well(s) on property?  Yes  No

Was a variance granted from the MDH for this Well?  Yes  No

Well CONTRACTOR CERTIFICATION Lic. Or Reg. No. 55079  
License Business Name  
Name of Driller DON/ROGER

Report Copy

Unique No. 00733087

MINNESOTA DEPARTMENT OF HEALTH  
**WELL AND BORING RECORD**

Update Date 2009/02/09

County Name Olmsted

Minnesota Statutes Chapter 1031

Entry Date 2005/12/20

Township Name	Township	Range	Dir	Section	Subsection	Well Depth	Depth Completed	Date Well Completed
	106	13	W	18	AAADAA	458 ft.	458 ft.	2006/08/21
<b>Well Name</b>	ROCHESTER 39			<b>Lic. Or Reg. No.</b>	55079	<b>Name of Driller</b>	DON/ROGER	
<b>USGS Quad</b>	Simpson	<b>Elevation</b>	1026	<b>Aquifer</b>	CJDN	<b>Alternative Id</b>	79-5076	

GEOLOGICAL MATERIAL	COLOR	HARDNESS	FROM	TO	STRAT	LITH PRIM	LITH SEC	LITH MINOR
SAND & GRAVEL QHUB = Sand & larger	BROWN SAND = Sand	MEDIUM	0	35	QHUB	SAND	GRVL	GRVL = Gravel
SAND & GRAVEL QHUB = Sand & larger	TAN SAND = Sand	SFT-MED	35	46	QHUB	SAND	GRVL	GRVL = Gravel
LIMESTONE & CLAY QPUB = Pebbly sand/silt/clay	BROWN CLAY = Clay	MEDIUM	46	49	QPUB	CLAY	COBL	COBL = Cobble
LIMESTONE OPDC = Prairie Du Chien Group	GRAY DACT = Dacite	MEDIUM	49	57	OPDC	DACT		
LIMESTONE OPDC = Prairie Du Chien Group	BROWN DLMT = Dolomite	MEDIUM	57	228	OPDC	DLMT		
LIMESTONE OPDC = Prairie Du Chien Group	GRAY DLMT = Dolomite	MEDIUM	228	326	OPDC	DLMT		
LIMESTONE OPDC = Prairie Du Chien Group	BROWN DLMT = Dolomite	MEDIUM	326	330	OPDC	DLMT		
LIMESTONE OPDC = Prairie Du Chien Group	GRAY DLMT = Dolomite	MEDIUM	330	353	OPDC	DLMT		
SANDSTONE CJDN = Jordan	GRAY SNDS = Sandstone	SFT-MED	353	363	CJDN	SNDS		
SANDSTONE CJDN = Jordan	GRAY SNDS = Sandstone	MEDIUM	363	452	CJDN	SNDS		
LIMESTONE CJDN = Jordan	GRAY SNDS = Sandstone	MEDIUM	452	455	CJDN	SNDS		
LIMESTONE CSTL = St.Lawrence	GRAY DLMT = Dolomite	MEDIUM	455	458	CSTL	DLMT	SLSN	SLSN = Siltstone

Unique No. 00773386

MINNESOTA DEPARTMENT OF HEALTH  
WELL AND BORING RECORD

Update Date 2011/09/19

County Name Olmsted

Minnesota Statutes Chapter 1031

Entry Date 2009/12/04

Township Name Township Range Dir Section Subsection  
106 14 W 34 ACDDBC

Well Depth Depth Completed Date Well Completed  
640 ft. 640 ft. 2010/09/30

Well Name ROCHESTER 40

Drilling Method Cable Tool

Well Owner's Name ROCHESTER 40  
1355 LONE PINE SW DR  
ROCHESTER MN

Drilling Fluid Well Hydrofractured?  Yes  No  
Additive (+ Bentonite) From ft. to ft.

Contact's Name CITY OF ROCHESTER  
4000 EAST RIVER RD  
ROCHESTER MN 55906

Use Community Supply (municipal)

Casing Drive Shoe?  Yes  N Hole Diameter  
in. t 560 ft  
in. t 640 ft

GEOLOGICAL MATERIAL COLOR HARDNESS FROM TO

BLACK DIRT BLACK SOFT 0 3

GALENA BUFF V.HARD 3 28

GALENA LT. GR HARD 28 39

GALENA BUFF HARD 39 62

DECORAH BLU/G M.HARD 62 105

PLATTEVILLE GRAY M.HARD 105 107

PLATTEVILLE GRAY M.HARD 107 127

PLATTEVILLE GRAY M.HARD 127 135

ST. PETER SANDSTONE LT. GR 135 233

PRAIRIE DU CHIEN GRAY HARD 233 263

PRAIRIE DU CHIEN NEW RI WHT/T HARD 263 269

ONEOTA TAN/G HARD 269 271

NEW RICHMOND TAN HARD 271 315

ONEOTA BUFF HARD 315 505

ONEOTA/SHAKOPEE BUFF HARD 505 541

JORDON GRAY MEDIUM 541 634

ST. LAWRENCE OFF WHITE HARD 634 640

Casing Diameter Weight(lbs/ft)  
30 in. t 31 ft 118.65  
24 in. t 460 ft 94.62

Screen N Open Hole From 460 ft. to 640 ft.  
Make Type

Static Water Level 117 ft. from Land surface Date 2010/09/12

PUMPING LEVEL (below land surface)  
154.25 ft. after 5 hrs. pumping 1850 g.p.m.

Well Head Completion  
Pitless adapter mfr Model  
Casing Protection Y  12 in. above grade  
 At-grade(Environmental Wells and Borings ONLY)

Grouting Information Well grouted?  Yes  No  
Material From To (ft.) Amount(yds/bags)  
G 25 60 S  
G 25 460 65 Y

Nearest Known Source of Contamination  
75 ft. direction SW type SEW  
Well disinfected upon completion?  Yes  No

Pump  Not Installed Date Installed  
Mfr nam GOULDS  
Model 12CHC-8 HP 250 Volts 460  
Drop Pipe Length 200 ft. Capacity g.p.m  
Type T

REMARKS, ELEVATION, SOURCE OF DATA, etc.

GAMMA LOGGED 6-1-2010. M.G.S. NO. 5000. LOGGED BY JIM TRAEN.

ELEVATION: 1,146.5 FT, SIMPSON QUAD 28-B

DOUG ROVANG, P.E. (507) 280-1605

ROGER E. RENNER, MGWC

CASING PROTECTION=PUMPHOUSE

PUMP CAPACITY=1,500@419TDH

Any not in use and not sealed well(s) on property?  Yes  No

Was a variance granted from the MDH for this Well?  Yes  No

USGS Quad Simpson  
Aquifer: OPCJ

Elevation 1146.5  
Alt Id: 75-5076

**Well CONTRACTOR CERTIFICATION** Lic. Or Reg. No. 1431

License Business Name

Name of Driller COLBURN, S.

## Report Copy

---

HE-01205-06 (Rev. 9/96)



Unique No. 00773386

MINNESOTA DEPARTMENT OF HEALTH  
**WELL AND BORING RECORD**

Update Date 2011/09/19

County Name Olmsted

Minnesota Statutes Chapter 1031

Entry Date 2009/12/04

Township Name	Township	Range	Dir	Section	Subsection	Well Depth	Depth Completed	Date Well Completed
	106	14	W	34	ACDDBC	640 ft.	640 ft.	2010/09/30
Well Name	ROCHESTER 40				Lic. Or Reg. No.	1431	Name of Driller	COLBURN, S.
USGS Quad	Simpson	Elevation	1146.5	Aquifer	OPCJ	Alternative Id	75-5076	

GEOLOGICAL MATERIAL	COLOR	HARDNESS	FROM	TO	STRAT	LITH PRIM	LITH SEC	LITH MINOR
BLACK DIRT RUUK = Recent Deposit	BLACK SOIL = Soil	SOFT	0	3	RUUK	SOIL	ORGD	ORGD = Organic Deposits
GALENA BUFF OGCM = Galena/Cummingsville Mbr		V.HARD	3	28	OGCM	LMSN		
GALENA OGCM = Galena/Cummingsville Mbr	LT. GRY LMSN = Limestone	HARD	28	39	OGCM	LMSN		
GALENA BUFF OGCM = Galena/Cummingsville Mbr		HARD	39	62	OGCM	LMSN	SHLE	SHLE = Shale
DECORAH ODCR = Decorah	BLU/GRN SHLE = Shale	M.HARD	62	105	ODCR	SHLE		
PLATTEVILLE ODCR = Decorah	GRAY SHLE = Shale	M.HARD	105	107	ODCR	SHLE		
PLATTEVILLE OPVL = Platteville	GRAY LMSN = Limestone	M.HARD	107	127	OPVL	LMSN		
PLATTEVILLE OGWD = Glenwood	GRAY SHLE = Shale	M.HARD	127	135	OGWD	SHLE		
ST. PETER SANDSTONE OSTP = St.Peter	LT. GRY SNDS = Sandstone		135	233	OSTP	SNDS		
PRAIRIE DU CHIEN OPDC = Prairie Du Chien Group	GRAY DLMT = Dolomite	HARD	233	263	OPDC	DLMT		
PRAIRIE DU CHIEN NEW RICHMOND OPDC = Prairie Du Chien Group	WHT/TAN DLMT = Dolomite	HARD	263	269	OPDC	DLMT		
ONEOTA OPDC = Prairie Du Chien Group	TAN/GRY DLMT = Dolomite	HARD	269	271	OPDC	DLMT		
NEW RICHMOND OPDC = Prairie Du Chien Group	TAN DLMT = Dolomite	HARD	271	315	OPDC	DLMT	SNDS	SNDS = Sandstone
ONEOTA BUFF OPDC = Prairie Du Chien Group		HARD	315	505	OPDC	DLMT		

**MINNESOTA DEPARTMENT OF HEALTH  
WELL AND BORING RECORD**

*Minnesota Statutes Chapter 1031*

Unique No. 00773386

Update Date 2011/09/19

County Name Olmsted

Entry Date 2009/12/04

Township Name	Township	Range	Dir	Section	Subsection	Well Depth	Depth Completed	Date Well Completed
	106	14	W	34	ACDDBC	640 ft.	640 ft.	2010/09/30

Well Name ROCHESTER 40      Lic. Or Reg. No. 1431      Name of Driller COLBURN, S.

USGS Quad Simpson      Elevation 1146.5      Aquifer OPCJ      Alternative Id 75-5076

GEOLOGICAL MATERIAL	COLOR	HARDNESS	FROM	TO	STRAT	LITH PRIM	LITH SEC	LITH MINOR
ONEOTA/SHAKOPEE BUFF OPDC = Prairie Du Chien Group		HARD	505	541	OPDC	DLMT		
	DLMT = Dolomite							
JORDON CJDN = Jordan	GRAY	MEDIUM	541	634	CJDN	SNDS		
	SNDS = Sandstone							
ST. LAWRENCE OFF WHITE CSTL = St.Lawrence		HARD	634	640	CSTL	SLSN	SLSN	
	SLSN = Siltstone				SLSN = Siltstone			

Unique No. 00796431

MINNESOTA DEPARTMENT OF HEALTH  
WELL AND BORING RECORD

Update Date 2015/04/16

County Name Olmsted

Minnesota Statutes Chapter 1031

Entry Date 2013/09/18

Township Name Township Range Dir Section Subsection  
106 13 W 5 BACBBB

Well Depth Depth Completed Date Well Completed  
470 ft. 470 ft. 2014/06/06

Well Name ROCHESTER 41

Drilling Method Cable Tool

Well Owner's Name ROCHESTER 41  
3303 RIDGELINE DR  
ROCHESTER MN 55906

Drilling Fluid Bentonite Well Hydrofractured?  Yes  No  
From ft. to ft.

Contact's Name ROCHESTER PUBLIC UTILITIES  
4000 EAST RIVER RD  
ROCHESTER MN 55906

Use community supply(municipal)

Casing Drive Shoe?  Yes  N Hole Diameter  
in. t 360 ft  
in. t 470 ft

GEOLOGICAL MATERIAL	COLOR	HARDNESS	FROM	TO
DRIFT	BROW	SOFT	0	8
ST. PETER SANDSTONE	WHITE	SOFT	8	58
DOLOMITE PDC.	GRAY	V.HARD	58	303
SHALE	WHITE	HARD	303	326
DOLOMITE	GRAY	HARD	326	337
DOLOMITE/SANDSTONE	GRY/W	HARD	337	356
DOLOMITE/SANDSTONE	GRY/W	HARD	356	357
JORDAN SANDSTONE	GRY/W	HARD	357	463
ST. LAWRENCE	GRAY	HARD	463	470

Casing Diameter	Weight(lbs/ft)
30 in. t 58 ft	118.65
24 in. t 360 ft	94.62

Screen N Open Hole From 360 ft. to 470 ft.  
Make Type

Static Water Level 32 ft. from Land surface Date 2014/05/12

PUMPING LEVEL (below land surface)  
135.65 ft. after 2.5 hrs. pumping 1850 g.p.m.

Well Head Completion  
Pitless adapter mfr PUMP HOUSE Model  
Casing Protection  12 in. above grade  
 At-grade(Environmental Wells and Borings ONLY)

Grouting Information Well grouted?  Yes  No  
Material From To (ft.) Amount(yds/bags)  
G 360 39 Y

Nearest Known Source of Contamination  
ft. direction type  
Well disinfected upon completion?  Yes  No

Pump  Not Installed Date Installed  
Mfr nam  
Model HP Volts  
Drop Pipe Length ft. Capacity g.p.m  
Type

REMARKS, ELEVATION, SOURCE OF DATA, etc.

GAMMA LOGGED 2-5-2014. M.G.S. NO.5374. LOGGED BY JIM TRAEN  
VARIANCE TN# 5043.

Any not in use and not sealed well(s) on property?  Yes  No

Was a variance granted from the MDH for this Well?  Yes  No

USGS Quad Rochester Elevation 1058  
Aquifer: CJDN Alt Id: 5374

Well CONTRACTOR CERTIFICATION Lic. Or Reg. No. 1431  
License Business Name  
Name of Driller COLBURN, S.

Report Copy

Unique No. 00796431

MINNESOTA DEPARTMENT OF HEALTH  
**WELL AND BORING RECORD**

Update Date 2015/04/16

County Name Olmsted

Minnesota Statutes Chapter 1031

Entry Date 2013/09/18

Township Name	Township	Range	Dir	Section	Subsection	Well Depth	Depth Completed	Date Well Completed
	106	13	W	5	BACBBB	470 ft.	470 ft.	2014/06/06
Well Name	ROCHESTER 41			Lic. Or	Reg. No.	1431	Name of Driller	COLBURN, S.
USGS Quad	Rochester	Elevation	1058	Aquifer	CJDN	Alternative Id	5374	

GEOLOGICAL MATERIAL	COLOR	HARDNESS	FROM	TO	STRAT	LITH PRIM	LITH SEC	LITH MINOR
DRIFT QUUB = Quat. deposit-brown	BROWN	SOFT	0	8	QUUB	DRFT		
ST. PETER SANDSTONE OSTP = St.Peter Sandstone	WHITE	SOFT	8	58	OSTP	SNDS		
DOLOMITE PDC. OPDC = Prairie Du Chien Group	GRAY	V.HARD	58	303	OPDC	DLMT		
SHALE OPDC = Prairie Du Chien Group	WHITE	HARD	303	326	OPDC	SHLE		
DOLOMITE OPDC = Prairie Du Chien Group	GRAY	HARD	326	337	OPDC	DLMT		
DOLOMITE/SANDSTONE OPDC = Prairie Du Chien Group	GRY/WHT	HARD	337	356	OPDC	DLMT		
DOLOMITE/SANDSTONE CJDN = Jordan Sandstone	GRY/WHT	HARD	356	357	CJDN	SNDS		
JORDAN SANDSTONE CJDN = Jordan Sandstone	GRY/WHT	HARD	357	463	CJDN	SNDS		
ST. LAWRENCE CSTL = St.Lawrence Formation	GRAY	HARD	463	470	CSTL	SLSN	DLMT	

Unique No. 00220628

MINNESOTA DEPARTMENT OF HEALTH  
WELL AND BORING RECORD

Update Date 2014/03/10

County Name Olmsted

Minnesota Statutes Chapter 1031

Entry Date 1988/01/25

Township Name Township Range Dir Section Subsection  
106 13 W 9 DDABCA

Well Depth 460 ft. Depth Completed 460 ft. Date Well Completed 1968/03/14

Well Name SANDY SLOPES

Drilling Method Non-specified Rotary

Well Owner's Name SANDY SLOPES

Drilling Fluid

Well Hydrofractured?  Yes  No  
From ft. to ft.

ROCHESTER MN 55901

*ROCHESTER 72*

Use community supply(municipal)

Casing Drive Shoe?  Yes  N

Hole Diameter  
in. t 460 ft

Casing Diameter Weight(lbs/ft)

10 in. t 52 ft  
6 in. t 375 ft

GEOLOGICAL MATERIAL	COLOR	HARDNESS	FROM	TO
DRIFT & SAND			0	20
ST. PETER	YELLO	SOFT	20	52
SHAKOPEE-ONEOTA LIMES		MED-HRD	52	360
JORDAN	TAN	SFT-MED	360	460

Screen N Open Hole From 375 ft. to 460 ft.  
Make Type

Static Water Level 100 ft. from Land surface Date 1968/03/14

PUMPING LEVEL (below land surface)  
ft. after hrs. pumping g.p.m.

Well Head Completion  
Pitless adapter mfr Model  
Casing Protection  12 in. above grade  
 At-grade(Environmental Wells and Borings ONLY)

Grouting Information Well grouted?  Yes  No  
Material From To (ft.) Amount(yds/bags)  
G 0 375 13 Y

Nearest Known Source of Contamination  
ft. direction type  
Well disinfected upon completion?  Yes  No

Pump  Not Installed Date Installed Y  
Mfr nam  
Model HP 15 Volts  
Drop Pipe Length ft. Capacity g.p.m  
Type S

Any not in use and not sealed well(s) on property?  Yes  No

Was a variance granted from the MDH for this Well?  Yes  No

USGS Quad Simpson Elevation 1062  
Aquifer: CJDN Alt Id: 578

Well CONTRACTOR CERTIFICATION Lic. Or Reg. No. 20065  
License Business Name  
Name of Driller

Report Copy

Unique No. 00220628

MINNESOTA DEPARTMENT OF HEALTH  
**WELL AND BORING RECORD**

Update Date 2014/03/10

County Name Olmsted

Minnesota Statutes Chapter 1031

Entry Date 1988/01/25

Township Name	Township	Range	Dir	Section	Subsection	Well Depth	Depth Completed	Date Well Completed
	106	13	W	9	DDABCA	460 ft.	460 ft.	1988/03/14
Well Name	SANDY SLOPES			Lic. Or Reg. No.	20065	Name of Driller		
USGS Quad	Simpson	Elevation	1062	Aquifer	CJDN	Alternative Id	578	

GEOLOGICAL MATERIAL	COLOR	HARDNESS	FROM	TO	STRAT	LITH PRIM	LITH SEC	LITH MINOR
---------------------	-------	----------	------	----	-------	-----------	----------	------------

DRIFT & SAND			0	20	QFUU	SAND		
QFUU = sand	SAND = sand							

ST. PETER	YELLOW	SOFT	20	52	OSTP	SNDS		
OSTP = St.Peter Sandstone	SNDS = sandstone							

SHAKOPEE-ONEOTA LIMESTONE		MED-HRD	52	360	OPDC	DLMT		
OPDC = Prairie Du Chien Group	DLMT = Dolomite							

JORDAN	TAN	SFT-MED	360	460	CJDN	SNDS		
CJDN = Jordan Sandstone	SNDS = sandstone							

Unique No. 00228168

MINNESOTA DEPARTMENT OF HEALTH  
**WELL AND BORING RECORD**

Update Date 2016/02/29

County Name Olmsted

Minnesota Statutes Chapter 1031

Entry Date 1988/01/25

Township Name Township Range Dir Section Subsection  
106 14 W 15 CDCDCD

Well Depth 675 ft. Depth Completed 675 ft. Date Well Completed 1965/01/00

Well Name MERRIHILLS 1

Drilling Method

Well Owner's Name CITY OF ROCHESTER  
ROCHESTER MN  
*ROCHESTER 13*

Drilling Fluid Well Hydrofractured?  Yes  No  
From ft. to ft.

Use community supply(municipal)

Casing Drive Shoe?  Yes  N. Hole Diameter

GEOLOGICAL MATERIAL	COLOR	HARDNESS	FROM	TO
NO RECORD			0	40
LIME			40	100
LIME			100	175
ST PETER			175	275
PRAIRIE DU CHIEN			275	575
JORDAN			575	675

Casing Diameter	Weight(lbs/ft)
16 in. t	ft
10 in. t	575 ft

Screen N Open Hole From 575 ft. to 675 ft.  
Make Type

Static Water Level 192 ft. from Land surface Date 1965/00/00

PUMPING LEVEL (below land surface)  
275 ft. after hrs. pumping 300 g.p.m.

Well Head Completion  
Pitless adapter mfr Model  
Casing Protection  12 in. above grade  
 At-grade(Environmental Wells and Borings ONLY)

Grouting Information Well grouted?  Yes  No

Nearest Known Source of Contamination  
ft. direction type  
Well disinfected upon completion?  Yes  No

Pump  Not Installed Date Installed Y  
Mfr nam  
Model HP Volts  
Drop Pipe Length ft. Capacity g.p.m  
Type T

Any not in use and not sealed well(s) on property?  Yes  No

Was a variance granted from the MDH for this Well?  Yes  No

USGS Quad Simpson Elevation 1209  
Aquifer: CJDN Alt Id: 385

Well CONTRACTOR CERTIFICATION Lic. Or Reg. No. 23124  
License Business Name  
Name of Driller

**Report Copy**

Unique No. 00220629

MINNESOTA DEPARTMENT OF HEALTH  
WELL AND BORING RECORD

Update Date 2014/10/30

County Name Olmsted

Minnesota Statutes Chapter 1031

Entry Date 1988/01/25

Township Name Township Range Dir Section Subsection  
106 13 W 10 BCCBAA

Well Depth 450 ft. Depth Completed 450 ft. Date Well Completed 1964/10/21

Well Name: MEADOWBROOK ADD.1

Drilling Method Cable Tool

Contact's Name MEADOWBROOK ADD.  
ROCHESTER MN 55901  
*ROCHESTER 77*

Drilling Fluid Well Hydrofractured?  Yes  No  
From ft. to ft.

Use community supply(municipal)

Casing Drive Shoe?  Yes  N Hole Diameter  
0 in. t 450 ft

GEOLOGICAL MATERIAL	COLOR	HARDNESS	FROM	TO
DRIFT			0	60
LIMESTONE			60	74
ROOT VALLEY SANDSTON			74	80
LIMESTONE			80	350
JORDAN SANDSTONE			350	450

Casing Diameter	Weight(lbs/ft)
12 in. t 60 ft	
8 in. t 369 ft	

Screen N Open Hole From 369 ft. to 450 ft.  
Make Type

Static Water Level 17 ft. from Land surface Date 1964/10/09

PUMPING LEVEL (below land surface)  
133 ft. after 24 hrs. pumping 325 g.p.m.

Well Head Completion  
Pitless adapter mfr Model  
Casing Protection  12 in. above grade  
 At-grade(Environmental Wells and Borings ONLY)

Grouting Information Well grouted?  Yes  No  
Material From To (ft.) Amount(yds/bags)

Nearest Known Source of Contamination  
ft. direction type  
Well disinfected upon completion?  Yes  No

Pump  Not Installed Date Installed  
Mfr nam Model HP Volts  
Drop Pipe Length ft. Capacity g.p.m  
Type

Any not in use and not sealed well(s) on property?  Yes  No

Was a variance granted from the MDH for this Well?  Yes  No

USGS Quad Rochester Elevation 1063  
Aquifer: CJDN Alt Id: 68-101

Well CONTRACTOR CERTIFICATION Lic. Or Reg. No. 96460  
License Business Name  
Name of Driller MUELLER BROS.

Report Copy



Unique No. 00220629

MINNESOTA DEPARTMENT OF HEALTH  
**WELL AND BORING RECORD**

Update Date 2014/10/30

County Name Olmsted

Minnesota Statutes Chapter 1031

Entry Date 1988/01/25

Township Name	Township	Range	Dir	Section	Subsection	Well Depth	Depth Completed	Date Well Completed
	106	13	W	10	BCCBAA	450 ft.	450 ft.	1964/10/21

Well Name	Lic. Or Reg. No.	Name of Driller
MEADOWBROOK ADD.1	96460	MUELLER BROS.

USGS Quad	Elevation	Aquifer	Alternative Id
Rochester	1063	CJDN	68-101

GEOLOGICAL MATERIAL	COLOR	HARDNESS	FROM TO	STRAT	LITH PRIM	LITH SEC	LITH MINOR
---------------------	-------	----------	---------	-------	-----------	----------	------------

DRIFT			0 60	QUUU	DRFT		
QUUU = Quaternary deposit	DRFT = Drift						

LIMESTONE			60 74	OPDC	DLMT		
OPDC = Prairie Du Chien Group	DLMT = Dolomite						

ROOT VALLEY SANDSTONE			74 80	OPDC	SNDS		
OPDC = Prairie Du Chien Group	SNDS = sandstone						

LIMESTONE			80 350	OPDC	DLMT		
OPDC = Prairie Du Chien Group	DLMT = Dolomite						

JORDAN SANDSTONE			350 450	CJDN	SNDS		
CJDN = Jordan Sandstone	SNDS = sandstone						

## **Appendix B**

### **Part 1 Wellhead Protection Plan Amendment**

# Rochester Public Utilities Wellhead Protection Plan Amendment

*Part I:*

*Delineation of the Wellhead Protection Area (WHPA),  
Drinking Water Supply Management Area (DWSMA), and  
Assessments of Well and DWSMA Vulnerability*

Prepared for



*we pledge, we deliver*

July 2017

# Rochester Public Utilities Wellhead Protection Plan Amendment

July 2017

## Contents

1.0	Introduction .....	1
2.0	Criteria for Wellhead Protection Area Delineation .....	2
2.1	Time of Travel .....	2
2.2	Aquifer Transmissivity .....	2
2.3	Daily Volume of Water Pumped .....	2
2.4	Conceptual Hydrogeologic Model .....	3
2.4.1	Geologic Setting and Generalized Hydrostratigraphy .....	3
2.4.2	Groundwater Flow Directions .....	4
2.4.3	Recharge/Leakage .....	4
2.4.4	Groundwater Discharge .....	6
2.4.5	Flow Boundaries .....	6
2.5	Groundwater Models .....	6
2.5.1	MODFLOW Model .....	7
2.5.2	Model Modifications .....	8
2.6	MLAEM Model .....	8
2.6.1	Model Modifications .....	8
2.7	Groundwater Flow Fields .....	9
3.0	Delineation of the Wellhead Protection Areas .....	10
3.1	Porous Media Flow Evaluation .....	10
3.1.1	Shakopee and Jordan Aquifer Delineations .....	10
3.1.2	Delineations for Lower Aquifers .....	11
3.2	WHPA Delineations .....	12
3.3	Conjunctive Delineation .....	12
4.0	Delineation of the Drinking Water Supply Management Areas .....	13
5.0	Well Vulnerability Assessment .....	14
6.0	Drinking Water Supply Management Area Vulnerability Assessment .....	15
7.0	Recommendations .....	16
8.0	Supporting Data Files .....	17
9.0	References .....	18

## List of Tables

Table 1 Assessment of Data Elements

Table 2 RPU Water Supply Wells

Table 3 Annual and Projected Pumping Rates for RPU Wells

Table 4 Pumping Rate Distribution for RPU Wells Below the Jordan Aquifer

## List of Figures

Figure 1 RPU Wells and Bedrock Geology

Figure 2 Olmsted County Lithostratigraphy and Hydrostratigraphy

Figure 3 Hydrostratigraphic Cross Section A-A'

Figure 4 Hydrostratigraphic Cross Section B-B'

Figure 5 Hydrostratigraphic Cross Section C-C'

Figure 6 WHPAs and DWSMAs

Figure 7 DWSMAs and Aquifer Vulnerability

## List of Appendices

Appendix A Well Construction Records

Appendix B Aquifer Transmissivity Information

Appendix C Porous Media Groundwater Modeling

Appendix D Fracture Flow Evaluation

Appendix E MDH Well Vulnerability Assessments

Appendix F Alternate Aquifer Vulnerability Assessment

Appendix G Groundwater Model Files and GIS Shapefiles

## Certification

I hereby certify that this plan, document, or report was prepared by me or under my direct supervision and that I am a duly Licensed Professional Geologist under the laws of the state of Minnesota.

---

John C. Greer  
PG #: 30347

---

July 18, 2017

Date

## Public Water Supply Profile

The following persons are the contacts for the Rochester Public Utilities Wellhead Protection Plan:

### Public Water Supply Contact

Cary Johnson  
Manager of Maintenance & Construction - Water  
Rochester Public Utilities  
4000 East River Road NE  
Rochester, Minnesota 55906-2813  
Telephone: 507-280-1507  
Email: cjohnson@rpu.org

### Wellhead Protection Manager

Todd Osweiler  
Environmental and Regulatory Affairs Coordinator  
Rochester Public Utilities  
4000 East River Road NE  
Rochester, Minnesota 55906-2813  
Telephone: 507-280-1589  
Email: tosweiler@rpu.org

### Wellhead Protection Consultant

John Greer, PG  
Barr Engineering Company  
4300 MarketPointe Drive, Suite 200  
Minneapolis, Minnesota 55435  
Telephone: 952-832-2600  
Fax: 952-832-2601  
E-mail: jgreer@barr.com

## General Information

UNIQUE WELL NUMBER(S) <u>220666, 220833, 222525, 222528, 220822, 222527, 220681, 220662, 220625, 220818, 220660, 220819, 220675, 147451, 224212, 180567, 161425, 239761, 434041, 506819, 220627, 463536, 601335, 601336, 676687, 698933, 733087, 773386, 796431, 220628, 228168, 220629</u>
SIZE OF POPULATION SERVED <u>112,742 (2013 estimate)</u>
COUNTY <u>Olmsted</u>

---

## 1.0 Introduction

Rochester Public Utilities (RPU) operates the municipal water supply system for the City of Rochester. In compliance with the Minnesota Wellhead Protection Rules (MN Rules 4720.5100 through 4720.5590), wellhead protection areas (WHPAs) and Drinking Water Supply Management Areas (DWSMAs) were delineated for Rochester in 2004 (Osweiler and Blum, 2004). Minnesota Rule 4720.5570 states that wellhead protection plans must be reviewed and amended at least every ten years. In addition, the Minnesota Department of Health (MDH) has instituted requirements for inclusion of fracture-flow analysis in the delineation of WHPAs since the last delineation of the Rochester's WHPAs and DWSMAs.

As required by Minnesota Rule 4720.5570, new WHPAs and new DWSMAs have been delineated for Rochester. This report summarizes work completed to update the delineation of the Rochester WHPAs and DWSMAs in compliance with the Minnesota Wellhead Protection Rules and to meet the current MDH requirements. Data elements used in preparation of the report are presented in Table 1.

RPU currently operates 32 municipal water supply wells (Figure 1). These 32 wells pump from a total of five different aquifers: Shakopee aquifer, Jordan aquifer, Tunnel City aquifer, Wonewoc aquifer, and Mt. Simon aquifer (Table 2). Table 2 summarizes construction, use, and vulnerability information for the RPU water supply wells. Well logs for RPU's wells are presented in Appendix A.



---

## 2.0 Criteria for Wellhead Protection Area Delineation

The following criteria were used to ensure accurate delineation of the WHPAs.

### 2.1 Time of Travel

A minimum 10-year groundwater time of travel criterion must be used to delineate a WHPA (MN Rule 4720.5510) so there is sufficient reaction time to respond to potential health impacts in the event of contamination of the aquifer. A groundwater time of travel of ten years was considered in this study. As required by the Wellhead Protection Rules, the one-year groundwater time of travel was also determined for each well addressed in this study.

### 2.2 Aquifer Transmissivity

As discussed in Section 2.5 below, the United States Geological Survey (USGS) developed a groundwater model for Olmsted County. The Olmsted County model extends vertically to the base of the Jordan Sandstone. At the November 21, 2014 Pre-Delineation Meeting it was determined that the Olmsted County groundwater model would be used with no changes to hydraulic conductivity or transmissivity for the baseline delineation of WHPAs for the RPU water supply wells that are open to the Shakopee and Jordan aquifers. See Appendix B for a summary of pumping test results for the Prairie du Chien Group and Jordan Sandstone and a comparison to transmissivity ranges in the Olmsted County groundwater model.

As shown in Table 2, a portion of the open intervals in ten of RPU's water supply wells are in the aquifers below the Jordan aquifer. Transmissivities for the combined Tunnel City and Wonewoc aquifers and the Mt. Simon aquifer were the same as those used by Osweiler and Blum (2004) for RPU's previous WHPA delineations (Appendix B).

### 2.3 Daily Volume of Water Pumped

Annual pumping data for the RPU water supply wells for the period 2009 through 2013 are summarized in Table 3. As indicated in Table 2, RPU Well 41 was not constructed until 2014. The greatest total annual withdrawal for 2009-2013 was 4,824,823,139 gallons in 2012. Projected 2019 total demand is based on a linear projection of historical pumping from RPU (2013) and Olmsted County water systems #1 and #2. As noted in Table 3, RPU provided information on projected pumping of Well 41. The projected 2019 percentages of total pumping for Wells 20, 23, 27, and 30 were reduced from their 2009-2013 averages by 0.3 to 1.3 percent to compensate for the projected pumping from Well 41. The projected 2019 total annual withdrawal is 5,433,500,000 gallons. The maximum projected 2019 pumping from each well was estimated based on the percentage of the total volume that each well pumped from 2009-2013 (with the modifications for Wells 20, 23, 27, and 30) and the 2019 projected demand. The pumping rate used in the models for each RPU water supply well for the WHPA delineation was either the historical maximum for the period 2009-2013 or the maximum projected for 2019, whichever was greater. Table 3 summarizes the pumping rates used in the models for delineation of the WHPAs. Non-revenue water (the difference between the total volume pumped annually by RPU's wells and the total amount billed to users) averaged approximately 6% during the period 2006-2015 (RPU, 2016).

---

## 2.4 Conceptual Hydrogeologic Model

The conceptual hydrogeologic model is a schematic description of how water enters, flows, and leaves the groundwater system. Its purpose is to define the major sources and sinks of water, the division or lumping of lithostratigraphic units into aquifers and aquitards, the direction of groundwater flow, the interflow of groundwater between aquifers, and the interflow of water between surface waters and groundwater. The conceptual hydrogeologic model is scale-dependent (i.e., local conditions may not be identical to regional conditions). The following sections provide a brief discussion of the conceptual hydrogeologic model for the Rochester area. A more detailed discussion of the conceptual model is presented in Barr (2014).

### 2.4.1 Geologic Setting and Generalized Hydrostratigraphy

All of the sedimentary rocks comprising aquifers and aquitards in the Rochester area were deposited during the Paleozoic Era when large epicontinental seas flooded much of the North American craton. The Hollandale Embayment, a shallow shelf that extended from southeastern Minnesota and western Wisconsin southward to Iowa and Illinois was most important in controlling the depositional environment of sediments as water levels fluctuated within the shallow sea. Transgressions (rising of sea level over time) and regressions (a dropping of sea level over time) resulted in the deposition of sediments that became the sequences of limestone, shale, and sandstone that are present today. After formation of these sedimentary bedrock sequences, a long period of erosion occurred, resulting in large bedrock valleys and the removal and/or dissection of bedrock units. Subsequent glaciations during the Quaternary Period resulted in additional erosion of bedrock formations and deposition of glacial sediments. A map of the bedrock geology is shown on Figure 1.

The different sedimentary rocks (referred to as lithostratigraphic units) are generally distinguishable and mappable over large areas. Figure 2 shows lithostratigraphic units found in Olmsted County. Lithostratigraphic units are lumped or split into hydrostratigraphic units depending on their ability to transmit water. Some lithostratigraphic units, or parts thereof, transmit water easily and are referred to as aquifers. Others do not transmit water easily, especially in the vertical direction, and are referred to as confining units or aquitards (Figure 2). The aquifers in the Rochester area include the following hydrostratigraphic units:

- Galena aquifer
- St. Peter aquifer
- Shakopee aquifer
- Jordan aquifer
- Tunnel City aquifer
- Wonewoc aquifer
- Mt. Simon aquifer

Relative to WHPA delineations, the aquifers of interest are the Shakopee, Jordan, Tunnel City, Wonewoc, and Mt. Simon.

---

The aquitards in the Rochester area include the following hydrostratigraphic units:

- Decorah, Platteville, and Glenwood confining units
- Oneota confining unit
- Jordan confining unit
- St. Lawrence confining unit
- Tunnel City confining unit
- Eau Claire confining unit
- Precambrian confining unit

Cross sections showing the hydrostratigraphic units down to the Mt. Simon aquifer in the Rochester area are shown on Figures 3 through 5. Cross section locations are shown on Figure 1.

#### 2.4.2 Groundwater Flow Directions

Groundwater flows from zones of high piezometric head to zones of low piezometric head. As shown on plate 5 (Bedrock Hydrogeology) of the Olmsted County Geologic Atlas (Kanivetsky, 1988), in the Rochester area groundwater flow in the St. Peter, Shakopee, and Jordan aquifers is from a groundwater divide located west, south, and east of the City toward the South Fork Zumbro River, which is the main natural groundwater discharge zone for much of the region.

Regionally, groundwater flow in the deeper Tunnel City, Wonewoc, and Mt. Simon aquifers is towards the east-northeast where the Mississippi River is the main groundwater discharge zone (e.g., Delin and Woodward, 1984; Young, 1992). Conceptually there may be some groundwater flow from the Tunnel City aquifer upward toward the South Fork Zumbro River and wells open to the Jordan aquifer but data are not sufficient to definitively identify such a condition. Locally, around high capacity wells or well fields, smaller cones of depression may also develop in the aquifers, resulting in local groundwater-flow paths directed toward high-capacity wells.

#### 2.4.3 Recharge/Leakage

Recharge to the Galena aquifer in the Rochester area occurs primarily via relatively slow infiltration of precipitation through unconsolidated sediments and rapid infiltration via karst features. Rates of recharge are not well documented, and likely are highly variable due to karst conditions. The cross sectional model of Lindgren (2001) used a recharge rate of 7.0 in/yr for the Galena aquifer.

The most studied source of water for the St. Peter aquifer in the Rochester area is focused areal recharge occurring along the edge of the Decorah, Platteville, and Glenwood confining units (i.e., the Decorah edge). Recharge rates along the Decorah edge have been estimated to range from 1.9 in/yr to 25.5 in/yr (Lindgren, 2001) and are highly dependent on local conditions. Most areas where the St. Peter Sandstone is the uppermost bedrock in the vicinity of Rochester correspond to locations of focused areal recharge along the Decorah edge. However, where the St. Peter Sandstone is the uppermost bedrock and not subject to focused recharge due to the Decorah edge, recharge rates have been estimated at 4.8 to 6.2 inches per year (Lindgren, 2001). In areas where the St. Peter Sandstone is not the uppermost bedrock

---

unit leakage through the overlying Glenwood confining unit away from the Decorah edge has been estimated to range from 0.1 in/yr to 2 in/yr (Delin, 1991; Lindgren, 2001).

Recharge to the Shakopee aquifer occurs via three main processes: leakage from the overlying St. Peter aquifer, areal recharge where the Shakopee Formation is the uppermost bedrock unit, and seepage from surface water features. The amount of leakage from the overlying St. Peter aquifer is unknown. In the Minneapolis-St. Paul metropolitan area a basal shaley member in the St. Peter Sandstone has been identified from boring and gamma logs (Mossler, 2008). This shaley member is regarded as an aquitard. Tipping and Runkel (2008) note that this basal shaley member of the St. Peter Sandstone is not present in Olmsted County. However, Lindgren (2001) identified water level differences between the St. Peter aquifer and the Shakopee aquifer of as much as 7.2 feet that were measured in a well nest, indicating that the basal portion of the St. Peter Sandstone may impede groundwater flow and act as a confining unit. Therefore, Lindgren (2001) included a basal St. Peter confining unit in his cross sectional groundwater flow model. Using data presented by Lindgren (2001), the cross sectional model estimates seepage through the basal St. Peter at 1.8 in/yr. However, at this time it is unknown if this rate is applicable at a regional scale. Areal recharge to the Shakopee aquifer is estimated to range from 4.8 in/yr to 6.2 in/yr (Lindgren, 2001; Delin, 1991).

Delin (1991) found that most river reaches in the Rochester area are gaining (i.e., groundwater flows into the stream). However, it was concluded that at least three reaches of the South Fork of the Zumbro River and one reach of Bear Creek are likely losing reaches (i.e., river water seeping into the groundwater system). A detailed analysis of a 600 foot-long reach along the South Fork Zumbro River north of U.S. Highway 14 concluded the River was losing 1.2 ft<sup>3</sup>/sec to the underlying Shakopee aquifer in July, 1988 (Delin, 1991). Much of this losing reach has been attributed to pumping from RPU Well 11. However, water chemistry information indicates that the amount of water originating from the River that enters the well is minimal, and no nitrate or pesticides from the River have been detected in Well 11. Much of the capture area for Well 11 is believed to be under and on the other side of the River due to the presence of volatile organic chemicals in the well water that are known to have been spilled on the other side of the River from Well 11 (Osweiler and Blum, 2004).

The Prairie du Chien is exposed in the bed of Silver Creek indicating the potential for a high degree of connection between the aquifer system and the Creek. A stream gaging study for Silver Creek near Well 27 was conducted by the MDH in 2002 (Osweiler and Blum, 2004). Results from the study indicated a significant loss of stream flow in the creek while Well 27 was pumping. The USGS did some additional follow-up study along Silver Creek near Well 27 in 2008 and 2010 (USGS, 2011). Results from the USGS study indicated that during most of the year Silver Creek is a gaining stream near Well 27. However, during some periods, particularly in the late summer and fall, some reaches do become losing. Water quality and isotopic analyses show no indication that groundwater pumped from Well 27 is sourced from Silver Creek (e.g., Blum, 2016a). It is possible that pumping effects could result in a reach of Silver Creek becoming a losing stream for a portion of the year without water captured by Well 27 being sourced from the Creek.

---

Recharge to the Jordan aquifer occurs primarily via leakage through overlying or underlying confining units. Leakage downward through the overlying Oneota confining unit most certainly occurs. Also potentially important, but not well quantified, is vertical upward leakage through the St. Lawrence and Jordan confining units. Due to lowered hydraulic head in the Jordan aquifer resulting from large pumping stresses, the potential may exist for upward vertical leakage from below, particularly near high capacity wells. The extent and magnitude of such potential upward leakage in the Rochester area is unknown.

Recharge to the Tunnel City, Wonewoc, and Mt. Simon aquifers occurs via leakage through overlying confining units. The amount of leakage between units has not been quantified. Similar to the Jordan aquifer, leakage may occur upward through underlying confining units near high capacity wells. However, pumping stresses on these aquifers are much less than on the Jordan aquifer and upward leakage is likely not as potentially significant.

#### 2.4.4 Groundwater Discharge

Various measurements of groundwater discharge to streams have been made in the Rochester area. Delin (1991) measured a total net groundwater discharge along 25 miles of the South Fork Zumbro River of 16 ft<sup>3</sup>/sec. The study noted, however, that along 7 miles of the South Fork Zumbro River there was a measured loss from the River to the aquifer of 11 ft<sup>3</sup>/sec. The groundwater flow model developed by Delin (1991) and updated by Lindgren (1997) estimated net groundwater discharge along the same 25 miles of the South Fork Zumbro River between 17 ft<sup>3</sup>/sec and 20 ft<sup>3</sup>/sec. The net groundwater discharge along six miles of Bear Creek was measured at 5 ft<sup>3</sup>/sec by Delin (1991) and the net groundwater discharge along six miles of Cascade Creek was measured at 2 ft<sup>3</sup>/sec.

It is noted that much of the available data regarding groundwater discharge to streams was collected prior to major flood control projects in the Rochester area. These projects straightened and deepened channels in addition to constructing flood walls and other control structures. The effect of these modifications on groundwater discharge to streams is unknown.

#### 2.4.5 Flow Boundaries

Groundwater flow boundaries in the vicinity of Rochester include the South Fork Zumbro River and tributaries, which flow through the City. High capacity wells act as local flow boundaries while operating.

### 2.5 Groundwater Models

Most of RPU's wells are open to the Jordan aquifer or the Jordan aquifer and portions of the Prairie du Chien Group (Shakopee aquifer and/or Oneota confining unit). RPU wells 12, 17 18, 19, 20, 21, 22, 24, and 25 are open to the Jordan, Tunnel City, and Wonewoc aquifers. Well 20 is also open from the Jordan aquifer to the Mt. Simon aquifer.

To accurately delineate the WHPAs, it is necessary to assess how nearby wells, rivers, lakes, and variations in geologic conditions affect groundwater flow directions and velocities in the aquifer. The USGS constructed a groundwater flow model for Olmsted County for RPU using the finite difference code MODFLOW-NWT (Niswonger et al., 2011). MODFLOW-NWT is public domain software that is available

---

from the United States Geological Survey. The Jordan aquifer is the lowermost hydrostratigraphic unit included in this groundwater model.

At the November 21, 2014 Pre-Delineation Meeting with MDH staff it was decided that the pre-release version of the Olmsted County model would be used for porous media capture zone delineations in the Shakopee and Jordan aquifers (with minor modifications that are identified in section 2.5.2 below). The pre- and post-processor Groundwater Vistas (version 6) (ESI, 2011) was used to create the model data files and evaluate the model results.

As noted above, the open intervals for RPU Wells 12, 17 18, 19, 20, 21, 22, 24, and 25 extend below the Jordan aquifer into the Tunnel City and Wonewoc aquifers. The open interval in Well 20 extends into the Mt. Simon aquifer. At the November 21, 2014 Pre-Delineation Meeting with MDH staff it was decided that an analytic element model such as MLAEM (Strack, 1998) would be used for capture zone delineations for the portions of these wells open in the Tunnel City, Wonewoc, and Mt. Simon aquifers.

### 2.5.1 MODFLOW Model

The Olmsted County groundwater model developed by the USGS consists of eight layers. The model domain extends slightly beyond the Olmsted County limits as shown in Appendix C. As shown in Appendix C, the hydrostratigraphic units are simulated in the eight model layers as follows:

- Layer 1 – Quaternary sediments
- Layer 2 – Galena aquifer
- Layer 3 – Decorah, Platteville, and Glenwood confining unit
- Layer 4 – St. Peter aquifer
- Layer 5 – Upper Shakopee aquifer
- Layer 6 – Lower Shakopee aquifer
- Layer 7 – Oneota confining unit
- Layer 8 – Jordan aquifer

A cross section through the model domain and the hydraulic conductivity ranges in the model layers are shown in Appendix C.

#### 2.5.1.1 Boundary Conditions

As shown in Appendix C, the model domain boundary consists of constant head cells. Documentation from the USGS indicating how the boundary heads were defined was not available at the time this report was prepared but they appear to be consistent with available hydraulic head data from the County Well Index (CWI). The USGS used MODFLOW's SFR2 package to simulate streams in the model domain. Recharge is distributed on model layer 1 as shown in Appendix C.

#### 2.5.1.2 Model Parameters

Recharge for the model as estimated during the model calibration process conducted by the USGS is shown in Appendix C. Recharge values range between 5.9 and 10.6 in/yr, which is within the expected range for the Rochester area.

---

The distribution of hydraulic conductivity values in the model was defined using a series of pilot points (Doherty, 2003). The range of hydraulic conductivity values for each hydrostratigraphic unit is shown in Appendix C. Per the discussion at the November 21, 2014 Pre-Delineation Meeting with MDH staff, no additional model calibration was performed.

### 2.5.2 Model Modifications

Per the discussion at the November 21, 2014 Pre-Delineation Meeting with MDH staff, the following modifications were made to the pre-release version of the Olmsted County groundwater model to facilitate the WHPA delineations in the Shakopee and Jordan aquifers:

- Pumping rates for all RPU wells were updated to projected future rates shown in Table 3. Aquifer transmissivities in the model were used to determine how pumping was distributed in multi-aquifer wells.
- Model boundaries represented with the Stream Flow Routing Package (SFR2) were converted to the River Package (RIV) to facilitate model grid refinement.
- The model grid was refined to 12.5 meters by 12.5 meters around the RPU wells.

MODFLOW files for the Olmsted County groundwater model are provided in Appendix G.

## 2.6 MLAEM Model

Model layers 4 and 5 of the southern province of Metro Model 1 (Seaberg, 2000, Hansen and Seaberg, 2000) were modified as described in the next section for the delineations in the aquifers below the Jordan aquifer.

The Tunnel City and Wonewoc aquifers are combined in layer 4 of Metro Model 1. Model layer 5 of Metro Model 1 simulates the Mt. Simon aquifer. The groundwater flow direction in the Tunnel City, Wonewoc, and Mt. Simon aquifers in the vicinity of Rochester is generally to the northeast. The regional discharge area for these aquifers is the Mississippi River. Locally, discharge from the aquifers occurs via high capacity wells. In some areas of southeastern Minnesota (but not in the vicinity of Rochester) springs emerge from the Tunnel City Group.

It is assumed that the St. Lawrence confining unit hydraulically separates the Tunnel City aquifer from the overlying Jordan aquifer and that RPU wells penetrating the St. Lawrence confining unit draw essentially no water from the unit. It is further assumed that the Eau Claire confining unit hydraulically separates the Wonewoc aquifer from the Mt. Simon aquifer and that Well 20 draws essentially no water from the Eau Claire confining unit.

### 2.6.1 Model Modifications

The following modifications were made to Layers 4 and 5 of Metro Model 1 in order to facilitate WHPA delineations for the RPU wells:

- RPU wells 12, 17, 18 19, 20, 21, 22, 24, and 25 were added to the model. Pumping rates in model layers 4 and 5 were apportioned based on the transmissivities of the aquifers as shown in Appendix C. No high capacity wells in the Tunnel City, Wonewoc, or Mt. Simon aquifers other than the RPU wells open to these aquifers were identified in the vicinity of Rochester.
- A curvilinear element with a fixed head was added southwest of Rochester to help define the hydraulic gradient in layer 4. Hydraulic gradient shown in Delin and Woodward (1984) and Ruhl et al. (1982) were used to guide the selection of the location and elevation for the curvilinear element.
- Hydraulic conductivities in Layers 4 and 5 were adjusted to be consistent with the aquifer transmissivities shown in Table 4.
- VAREL strengths on the top of layer 4 were adjusted so that head and hydraulic gradient in layer 4 in the vicinity of Rochester were consistent with available information (e.g., Delin and Woodward, 1984).
- Model uncertainties were addressed by varying the hydraulic conductivities of model Layers 4 and 5. Following the approach described by Osweiler and Blum (2004), the hydraulic conductivity of Layer 4 was varied  $\pm 50\%$  and the hydraulic conductivity of Layer 5 was varied  $\pm 10\%$ .

## 2.7 Groundwater Flow Fields

The groundwater flow fields used for delineation of the WHPAs were determined by the groundwater flow models. In the Shakopee and Jordan aquifers, the modeled flow fields indicate that groundwater flow in these aquifers in the vicinity of Rochester is generally toward the central part of the City and the South Fork Zumbro River (see Appendix C). In the combined Tunnel City and Wonewoc aquifers and in the Mt. Simon aquifer the modeled groundwater flow fields indicate the flow directions in the vicinity of Rochester are generally to the northeast toward the regional discharge zone at the Mississippi River (see Appendix C). These modeled flow directions are consistent with available data.



---

## 3.0 Delineation of the Wellhead Protection Areas

At the Pre-Delineation meeting it was determined that delineation of the WHPAs for the RPU wells must include the evaluation of both porous media flow and fracture flow. Therefore, porous media capture zones were determined for all RPU wells and fractured media flow delineations were developed for the RPU wells open in the Shakopee aquifer and/or Jordan aquifer. The porous media and fractured media capture zones were combined to delineate the composite WHPA.

### 3.1 Porous Media Flow Evaluation

The groundwater flow models discussed above in Section 2 were used for the evaluation of porous media groundwater flow in the vicinity of Rochester.

#### 3.1.1 Shakopee and Jordan Aquifer Delineations

Most of RPU's wells are open to the Jordan aquifer or the Jordan aquifer and portions of the Prairie du Chien Group (Shakopee aquifer and/or Oneota confining unit). Delineation of the porous media capture zones for these wells is described below.

##### 3.1.1.1 Porous Media Flow Delineations

The pre-release version of the Olmsted County groundwater model, modified as discussed above in section 2.5.2, was used to delineate 1-year and 10-year porous media flow capture zones for the RPU wells open in the Shakopee and Jordan aquifers.

The porous media capture zones for the RPU wells were delineated using the software program MODPATH (Pollock, 1994) with the modeled groundwater flow field. A minimum of 50 particles were tracked from each well. The particles were released from at least 5 vertical points along the open section of each aquifer supplying a well. These particles were tracked backwards in time for 1 year and 10 years.

Porosity values used for the porous media evaluation were as follows (Norvitch et al., 1974; Schwartz and Zhang, 2003):

- Quaternary sediments = 0.25
- St. Peter aquifer = 0.283
- Prairie du Chien Group = 0.056 (both the Shakopee aquifer and Oneota confining unit)
- Jordan aquifer = 0.2

The porous media capture zones for the RPU wells open in the Shakopee and Jordan aquifers were delineated using the software program MODPATH (Version 5) with the modeled groundwater flow fields.

#### *Sensitivity Analysis*

Multiple particle tracking simulations were conducted to account for uncertainty of the horizontal hydraulic conductivity of the Jordan aquifer and the vertical hydraulic conductivity of the Oneota

confining unit. In addition to the base model run, particle tracking simulations were conducted for each of the following:

- Decrease the horizontal hydraulic conductivity of the Jordan aquifer by a factor of eight
- Decrease the vertical hydraulic conductivity of the Oneota by a factor of two
- Increase the vertical hydraulic conductivity of the Oneota by a factor of two
- Decrease the vertical hydraulic conductivity of the Oneota by a factor of ten
- Increase the vertical hydraulic conductivity on the Oneota by a factor of ten

For each of these simulations, particle tracking was done for 1-year and 10-year times of travel. The particles traces from the base model run and the sensitivity simulations were combined to produce composite 1-year and 10-year porous media times of travel particle trace maps for the RPU wells open in the Shakopee and/or Jordan aquifer (Appendix C).

#### 3.1.1.2 Fracture Flow Evaluation

Fractured media flow delineations were developed for the RPU wells open in the Shakopee aquifer and/or Jordan aquifer. These delineations were prepared by MDH staff (Blum, 2016b) following procedures developed by the MDH (2011) and provided to RPU. Delineation of the 1-year groundwater time of travel zone around each affected RPU well was done using the calculated fixed radius technique (Appendix D). Delineation of the 10-year groundwater time of travel zone around each affected RPU well included the calculated fixed radius with upgradient extensions and extensions based on lineament orientations (Appendix D). The procedures followed for the fracture flow evaluation are documented in Appendix D.

#### 3.1.2 Delineations for Lower Aquifers

RPU wells 12, 17 18, 19, 20, 21, 22, 24, and 25 are open to the Tunnel City and Wonewoc aquifers. Well 20 is also open to the Mt. Simon aquifer. Groundwater flow in these aquifers is considered to be according to porous media principles. The WHPAs for these wells in the aquifers below the Jordan aquifer were delineated using the analytical element code MLAEM (Strack, 1998). The Minnesota Pollution Control Agency (MPCA) used MLAEM to develop Metro Model 1 for the Minneapolis-St. Paul metropolitan area (Seaberg, 2000; Hansen and Seaberg, 2000). Layers 4 and 5 of Metro Model 1 include the Rochester area. The Tunnel City and Wonewoc aquifers are combined in model layer 4 and model layer 5 simulates the Mt. Simon aquifer.

Groundwater capture zones for 1-year and 10-year groundwater times of travel were delineated around each well in layers 4 and 5 by tracing 30 particles backward in time from each well in each model layer, as appropriate. Composite groundwater time of travel zones around each well were delineated by combining the base and uncertainty analysis results. The composite particle tracking maps for 1-year and 10-year groundwater time of travel around the RPU wells in the combined Tunnel City and Wonewoc aquifers and the Mt. Simon aquifer are shown in Appendix C.

---

## 3.2 WHPA Delineations

The 10-year fracture flow capture zones and composite 10-year porous media capture zones were combined to define the WHPAs. There are three main WHPAs due to spacing of the RPU wells. In addition, there are small WHPAs around Wells 24, 72, 73, and 77. The Emergency Response Area (ERA) is delineated for each well by the combined 1-year fracture flow capture zones and composite 1-year porous media capture zones. The WHPAs and ERAs are shown on Figure 6.

## 3.3 Conjunctive Delineation

As discussed below in section 6.0, there are areas in the DWSMA in which aquifer vulnerability of the Shakopee aquifer (i.e., the uppermost aquifer from which the RPU wells pump) is classified as High. However, based on an evaluation of groundwater chemistry data (Blum, 2016a), the MDH determined that available information does not indicate a direct link between surface water and any of the RPU wells located in areas where vulnerability of the Shakopee aquifer is classified as High. Therefore, inclusion of a conjunctive delineation (i.e., a surface water catchment area) in the DWSMA was not necessary.

---

## 4.0 Delineation of the Drinking Water Supply Management Areas

The Rochester DWSMAs encompass the WHPAs with boundaries that correspond to geographically identifiable features (e.g., roads, parcel boundaries, quarter-quarter section lines). The majority of the DWSMA boundaries are defined by quarter-quarter sections. The Northwestern DWSMA extends beyond the Rochester city limits into Cascade and Kalmar Townships. The Central DWSMA extends beyond the Rochester city limits into Cascade, Haverhill, Marion, and Rochester Townships. The Southeastern DWSMA extends beyond the Rochester city limits into Marion Township. The Well 24 DWSMA is entirely within the Rochester city limits. The Well 72 DWSMA and the Well 77 DWSAMA are entirely within Marion Township. The Well 73 DWSMA extends beyond the Rochester city limits into Rochester Township. The Rochester DWSMAs are shown on Figure 7. Per the discussion at the November 21, 2014 Pre-Delineation Meeting, the MDH is not requiring 1:24,000 scale maps of the DWSMAs.

---

## 5.0 Well Vulnerability Assessment

MDH evaluated the vulnerability of the RPU municipal wells to contamination from contaminants released at the surface. The evaluation parameters include geology, well construction, pumping rate, and water quality. RPU Wells 20, 21, 23, 24, 25, 40, 72, 73, and 77 are classified as “Not Vulnerable” and the remaining RPU wells are classified as “Vulnerable.” The well vulnerability classification for each of the RPU wells is shown in Table 2. Copies of the MDH well vulnerability scoring sheets for the RPU wells are presented in Appendix E.

---

## 6.0 Drinking Water Supply Management Area Vulnerability Assessment

The standard approach to evaluating and classifying aquifer vulnerability within a DWSMA per MDH guidance (see MDH, 1997) is based on an assessment of geologic sensitivity and groundwater quality data (see Appendix F). The Prairie du Chien Group (composed of the Shakopee Formation and Oneota Dolomite) are fractured/karsted in southeastern Minnesota, including in the Rochester area. As a result, there is uncertainty in the groundwater flow directions and velocities in the Shakopee aquifer, particularly in areas where the Shakopee Formation is the uppermost bedrock unit. Therefore, after discussions with MDH staff, it was determined that an approach that is more conservative than the standard approach to classifying aquifer vulnerability within the RPU DWSMAs was warranted in order to be more protective of the source water aquifers. The more conservative approach places less weight on the water chemistry of samples from individual wells.

The more conservative approach for classifying aquifer vulnerability (Blum, 2017) consists of the following:

- Classifying aquifer vulnerability as High in areas where the Shakopee Formation or the St. Peter Sandstone is the uppermost bedrock unit and there is not a significant fraction of clay-rich sediments overlying the bedrock. This covers the majority of the area within the DWSMAs.
- Classifying aquifer vulnerability as Moderate in areas where the Decorah Edge units (i.e., Glenwood Formation, Platteville Formation, and Decorah Shale) are the uppermost bedrock units.
- Classifying the aquifer vulnerability as Low in areas where Galena Group units (Cummingsville Formation and Prosser Limestone) are the uppermost bedrock units.

These criteria were generally applied using quarter-quarter sections (i.e, tracts 40 acres in size). The aquifer vulnerability distribution within the DWSMAs determined following this approach is shown on Figure 7.

---

## 7.0 Recommendations

Groundwater and surface water quality data obtained by the MDH (Blum, 2016a) was used to assess the potential connection between surface water bodies and RPU wells. The analytical data included stable isotopes of water along with nitrate, nitrite, ammonia, chloride, and bromide. Based on the available data, it was not clear in some cases if a connection between an RPU well and surface water exists. It is recommended that RPU work with MDH to develop a plan to collect additional water quality data with the objective of reducing, or eliminating, uncertainties regarding potential connections between RPU wells and surface water. The data could be used to improve the groundwater model used in the WHPA delineations and to support improved assessments of well vulnerability.

It is also noted that RPU is working with Minnesota Department of Natural Resources staff to develop a program for groundwater and surface water monitoring in the Rochester area. It is recommended that RPU provide updates to MDH staff regarding the development of the monitoring program and/or involve MDH staff in the discussions.

---

## 8.0 Supporting Data Files

The groundwater model files and GIS files are included in Appendix G. (Appendix G can be found in the "Part1" folder on the CD.)

The groundwater model can be reviewed using MODFLOW-NWT (Niswonger et al., 2011). MODPATH files can be reviewed using MODPATH Version 5.

All coordinates in the modeling files are based on UTM NAD 83 Zone 15 N datum. Elevations are in meters above mean sea level (m MSL). Time units are days. Length units are meters.

The GIS files have been named according to the MDH conventions. Shapefiles are in UTM NAD83 Zone 15 N datum.



## 9.0 References

- Barr Engineering Company (Barr), 2014. Existing Data Review Report – Municipal Water Supply Source Sustainability Evaluation, prepared for Rochester Public Utilities, October 2014.
- Blum, J., 2016a. Analysis of Water Chemistry Data from Rochester Public Utility (RPU) Wells for Groundwater Residence Time and Possible Human Impacts – to Inform the Vulnerability Assessments for the Rochester Wellhead Protection Plan Amendment, Memo from Justin Blum of Minnesota Department of Health to Rochester Public Utility WHP Project File (PWSID: 1550010), April 8, 2016.
- Blum, J., 2016b. Fractured Rock Delineation Procedure for the Amendment of the Rochester Wellhead Protection Plan, Memo from Justin Blum of Minnesota Department of Health to Rochester Public Utility WHP Project File (PWSID: 1550010), June 3, 2016
- Blum, J., 2017. Email to Todd Osweiler (RPU) and John Greer (Barr) titled “Vulnerability assessment and figures for Parts 1 and 2”, January 27, 2017.
- Delin, G.N. 1991. Hydrogeology and simulation of ground-water flow in the Rochester area, southeastern Minnesota, 1987-88, U.S. Geological Survey Water-Resources Investigations Report 90-4081.
- Delin, G.N. and D.G. Woodward, 1984. Hydrogeologic Setting and the Potentiometric Surfaces of Regional Aquifers in the Hollandale Embayment, Southeastern Minnesota, 1970-80, U.S. Geological Survey Water-Supply Paper 2219, 56p.
- Doherty, J., 2003, Groundwater model calibration using pilot-points and regularization: *Ground Water*, v. 41, no. 2, p. 170–177
- Environmental Simulations, Inc. (ESI), 2011. Guide to using Groundwater Vistas, Version 6, Environmental Simulations Inc.
- Hansen, D.D. and J.K. Seaberg, 2000. Lower Aquifers Model Layers 4 and 5, ver. 1.00, Metropolitan Area Groundwater Model Project Summary, November 2000, 76p, report available at <https://www.pca.state.mn.us/sites/default/files/mm-layer45.pdf>.
- Kanivetsky, R., 1988. Bedrock Hydrogeology, Geologic Atlas of Olmsted County, County Atlas Series Atlas C-3, plate 5 of 9.
- Lindgren, R.J. 1997. Hydraulic properties and ground-water flow in the St. Peter-Prairie du Chien-Jordan aquifer, Rochester area, southeastern Minnesota. U.S. Geological Survey Water-Resources Investigations Report 97-4015.
- Lindgren, R.J. 2001. Ground-water recharge and flowpaths near the edge of the Decorah-Platteville-Glenwood confining unit, Rochester, Minnesota, U.S. geological Survey Water-Resources Investigations Report 00-4215.
- Niswonger, R.G., Panday, S., and Ibaraki, M., 2011. MODFLOW-NWT, A Newton formulation for MODFLOW-2005. U.S. Geological Survey Techniques and Methods 6-A37, 44 p.

- Pollock, D.W., 1994. User's guide for MODPATH/MODPATH-PLOT, Version 3: a particle tracking post-processing package for MODFLOW, the U.S. Geological Survey finite difference groundwater flow model. U.S. Geological Survey Open-File Report 94-464.
- Minnesota Department of Health (MDH), 2011. *Guidance for Delineating Wellhead Protection Areas in Fractured and Solution-Weathered Bedrock in Minnesota*. 81pp. Revised August 2011.
- Minnesota Department of Health (MDH), 1997. *Assessing Well and Aquifer Vulnerability for Wellhead Protection*, 67 p., February 1997
- Niswonger, R.G., Panday, S., and Ibaraki, M., 2011. MODFLOW-NWT, A Newton formulation for MODFLOW-2005. U.S. Geological Survey Techniques and Methods 6-A37, 44 p.
- Oswelier T. and J. Blum, 2004. Part 1 of the Wellhead Protection Plan for the City of Rochester, Minnesota – Including: the Wellhead Protection Area Delineation, Drinking Water Supply Management Area Delineation, and Vulnerability Assessment, June 2004.
- Rochester Public Utilities (RPU), 2013. Engineering & Operations Report (Water System) – 2012, 3<sup>rd</sup> printing.
- Rochester Public Utilities (RPU), 2016. Email from Todd Oswelier of RPU to John Greer of Barr Engineering Co. dated August 25, 2016.
- Runkel, A.C., 1996. Geologic Investigations Applicable to Ground-Water Management, Rochester Metropolitan Area, Minnesota, Minnesota Geological Survey Open-File Report 96-1.
- Seaberg, J.K., 2000. Overview of the Twin Cities Metropolitan Groundwater Model, Ver. 1.00, Metropolitan Area Groundwater Model Project Summary, 62 p., report available at <https://www.pca.state.mn.us/sites/default/files/mm-overview.pdf>.
- Strack, O.D.L., 1998. Mult-Layer Analytic Element Model, ver. 5.02, Strack Consulting.
- Tipping, R.G. and A.C. Runkel, 2008. Geologic Investigations to Support Ground-Water Management II, Rochester metropolitan area, Minnesota: Project Summary Report to Rochester Public Utilities, Minnesota Geological Survey, Open-File Report 08-6, November 2008.
- Niswonger, R.G., Panday, S., and Ibaraki, M., 2011. MODFLOW-NWT, A Newton formulation for MODFLOW-2005. U.S. Geological Survey Techniques and Methods 6-A37, 44 p.
- Norvitch, R.F., Ross, T.G., and A. Brietkrietz, 1974. Water resources outlook for the Minneapolis-St. Paul metropolitan area. Metropolitan Council of the Twin Cities area, 219pp.
- Schwartz, F.W. and H. Zhang, 2003. *Fundamentals of Ground Water*. John Wiley and Sons, Inc. New York, New York.
- U.S. Geological Survey, Minnesota District (USGS), 2011, Quarterly Project Report, Quarter ending 30 June, 2010, Project Name: Assessment of Ground-Water Flow and Ground-Water and Surface-Water Interaction in the Rochester Area, MN. Project Number: 8607DAW

---

Young, H.L. 1992. Hydrogeology of the Cambrian-Ordovician Aquifer System in the Northern Midwest, United States, U.S. Geological Survey Professional Paper 1405-B

## Tables

Table 1

Assessment of Data Elements  
Rochester Public Utilities WHPP Amendment

Data Element	Present and Future Implications				Data Source
	Use of the Wells	Delineation Criteria	Quality and Quantity of Well Water	Land and Groundwater Use in	
<b>Precipitation</b>	M	L	M	M	Minnesota Climatology Working Group
<b>Geology</b>					
Maps and geologic descriptions	M	H	H	H	MGS, CWI
Subsurface data	M	H	H	H	MGS, MDH, CWI
Borehole geophysics	M	M	M	M	MGS
Surface geophysics	L	L	L	L	Not Available
Maps and soil descriptions	L	M	M	M	MGS, NRCS
Eroding lands					
<b>Water Resources</b>					
Watershed units	L	L	L	L	DNR
List of public waters	L	L	L	L	DNR
Shoreland classifications					
Wetlands map					
Floodplain map					
<b>Land Use</b>					
Parcel boundaries map	L	L	L	L	Olmsted County
Political boundaries map	L	L	L	L	MNGEO
PLS map	L	H	L	L	DNR
Land use map and inventory					
Comprehensive land use map					
Zoning map					
<b>Public Utility Services</b>					
Transportation routes and corridors	L	L	L	L	MNDOT
Storm/sanitary sewers and PWS system map	L	L	L	L	RPU, City of Rochester
Oil and gas pipelines map					

**Definitions Used for Assessing Data Elements:**

- High (H)** - the data element has a direct impact
- Moderate (M)** - the data element has an indirect or marginal impact
- Low (L)** - the data element has little if any impact
- Shaded** - the data element was not required by MDH for preparing the WHP plan

CWI – Minnesota County Well Index  
DNR – Minnesota Department of Natural Resources  
MNGEO - Minnesota Geospatial Information Office  
MDH – Minnesota Department of Health  
MNDOT – Minnesota Department of Transportation

MPCA – Minnesota Pollution Control Agency  
NRCS – Natural Resources Conservation Service  
SSURGO – Soil Survey Geographic Database  
USGS – United States Geological Survey

Table 1

Assessment of Data Elements  
Rochester Public Utilities WHPP Amendment

Data Element	Present and Future Implications				Data Source
	Use of the Wells	Delineation Criteria	Quality and Quantity of Well Water	Land and Groundwater Use in	
Public drainage systems map/list	L	L	L	L	City of Rochester
Records of well construction, maintenance, and use	H	H	M	L	RPU, CWI, MDH files
<b>Surface Water Quantity</b>					
Stream flow data	L	L	L	L	DNR
Ordinary high water mark data	L	L	L	L	DNR
Permitted withdrawals	L	L	L	L	DNR
Protected levels/flows	L	L	L	L	DNR
Water use conflicts	L	L	L	L	DNR
<b>Groundwater Quantity</b>					
Permitted withdrawals	H	H	H	H	DNR, RPU
Groundwater use conflicts	L	L	L	L	DNR
Water levels	H	H	H	H	CWI, MDH
<b>Surface Water Quality</b>					
Stream and lake water quality management classification					
Monitoring data summary	L	M	L	L	MDH
<b>Groundwater Quality</b>					
Monitoring data	H	H	H	H	MDH
Isotopic data	H	H	H	H	MDH
Tracer studies	L	L	L	L	Not Available
Contamination site data	L	L	M	M	MPCA, MDH
Property audit data from contamination sites					
MPCA and MDA spills/release reports	L	L	L	L	MDA, MPCA

**Definitions Used for Assessing Data Elements:**

- High (H)** - the data element has a direct impact
- Moderate (M)** - the data element has an indirect or marginal impact
- Low (L)** - the data element has little if any impact
- Shaded** - the data element was not required by MDH for preparing the WHP plan

CWI – Minnesota County Well Index  
DNR – Minnesota Department of Natural Resources  
MNGEO - Minnesota Geospatial Information Office  
MDH – Minnesota Department of Health  
MNDOT – Minnesota Department of Transportation

MPCA – Minnesota Pollution Control Agency  
NRCS – Natural Resources Conservation Service  
SSURGO – Soil Survey Geographic Database  
USGS – United States Geological Survey

**Table 2**

**RPU Water Supply Wells  
Rochester Public Utilities WHPP Amendment**

Unique Number	Local Well ID	Use <sup>1</sup>	Year Completed	Casing Diameter (in)	Casing Depth (ft)	Well Depth (ft)	Aquifer <sup>2</sup>	Well Vulnerability <sup>3</sup>
220666	11	P	1948	20	140	455	OPSH – CJDN	High
220833	12	P	1960	14	307	752	CJDW	High
222525	13	P	1954	24x20	141	442	OPSH – CJDN	High
222528	15	P	1957	30x24	154	432	OPSH – CJDN	High
220822	17	P	1960	24x16	429	904	CJDW	Medium
222527	18	P	1963	30x24	343	806	CJDW	Medium
220681	19	P	1962	30x24	343	881	CJDW	Medium
220662	20	P	1964	30x24	306	912	CJMS	Medium
220625	21	P	1965	30x24	458	981	CJDW	Low
220818	22	P	1966	30x24	344	730	CJDW	Medium
220660	23	P	1967	30x24	326	436	OPSH-CJDN	Low
220819	24	P	1968	24	309	685	CJDW	Low
220675	25	P	1969	30x24	345	850	CJDW	Low
147451	26	P	1978	30x24	364	624	OPSH – CJDN	High
224212	27	P	1979	30x24	345	448	CJDN	Medium
180567	28	P	1981	30x24	305	389	CJDN	High
161425	29	P	1982	30x24	422	519	CJDN	Medium
239761	30	P	1984	36x24	319	402	CJDN	Medium
434041	31	P	1987	36x24	462	530	CJDN	Medium
506819	32	P	1989	36x24	453	540	CJDN	High
220627	33	P	1958	24x16	509	605	CJDN	Medium
463536	34	P	1991	36x24	369	465	CJDN	Medium
601335	35	P	1999	36x30x24	369	457	CJDN	Medium
601336	36	P	2000	30x24	397	478	CJDN	Medium
676687	37	P	2003	30x24	393	501	CJDN	Medium
698933	38	P	2004	30x24	374	467	CJDN	Medium
733087	39	P	2006	30x24	365	458	CJDN	Medium
773386	40	P	2010	30x24	460	640	OPSH – CJDN	Low
796431	41	P	2014	30x24	360	470	CJDN	Low
220628	72	P	1968	10x6	375	460	CJDN	Low
228168	73	P	1965	16x10	575	675	CJDN	Medium
220629	77	P	1964	12x8	369	450	CJDN	Low

<sup>1</sup> P=Primary water supply well

<sup>2</sup> Aquifer codes: CJDN = Jordan; OPSH – CJDN = Shakopee – Jordan; CJDW = Jordan – Tunnel City – Wonewoc; CJMS = Jordan – Tunnel City – Wonewoc – Mt. Simon

<sup>3</sup> Well vulnerability from Table 4 in Blum (2016)

**Table 3  
Annual and Projected Pumping Rates for RPU Wells  
Rochester Public Utilities WHPP Amendment**

2009 - 2013 Annual Pumping Data

Unique Number	Well Name	Total Annual Withdrawal (gal/yr)				
		2009	2010	2011	2012	2013
220666	11	191,803,000	167,695,000	165,884,000	229,389,000	111,057,000
220833	12	1,500,000	1,918,000	1,901,000	494,000	257,000
222525	13	203,006,000	201,011,000	135,849,000	102,568,000	114,899,000
222528	15	19,411,000	24,214,000	39,186,000	34,006,000	74,385,000
220827	16	0	0	0	0	0
220822	17	235,986,000	237,476,000	198,307,000	133,904,000	126,352,000
222527	18	157,186,000	127,732,000	61,035,000	142,445,000	120,884,000
220681	19	25,556,000	19,471,000	28,934,000	25,200,000	21,892,000
220662	20	56,239,000	53,947,000	89,395,000	87,096,000	23,170,000
220625	21	93,614,000	86,588,000	92,199,000	92,107,000	101,030,000
220818	22	254,267,000	211,738,000	175,787,000	206,448,000	160,210,000
220660	23	50,425,000	45,303,000	28,863,000	112,629,000	116,310,000
220819	24	43,479,000	33,538,000	29,995,000	28,748,000	25,426,000
220675	25	215,937,000	337,250,000	310,992,000	158,654,000	131,511,000
147451	26	148,058,000	156,300,730	119,257,000	128,100,000	130,258,000
224212	27	444,421,000	390,941,000	388,429,000	284,333,000	296,747,000
180567	28	196,722,000	262,369,000	348,229,000	380,483,000	421,974,000
161425	29	165,073,000	209,563,000	153,846,000	174,710,000	166,656,000
239761	30	350,746,000	199,927,000	259,270,000	446,886,000	319,984,000
434041	31	288,029,000	191,438,000	285,774,000	291,969,000	269,016,000
506819	32	141,846,000	39,827,000	97,629,000	84,281,000	111,078,000
220627	33	11,612,000	11,198,000	9,282,000	19,199,000	9,735,000
463536	34	191,586,000	129,757,000	152,437,000	191,575,000	197,142,000
601335	35	204,753,000	266,288,000	167,348,000	251,162,000	298,979,000
601336	36	457,984,000	564,113,000	548,132,000	486,436,760	503,027,000
676687	37	151,536,000	224,639,000	153,004,000	204,960,000	137,683,000
698933	38	129,221,000	42,242,000	206,240,000	232,607,000	103,065,000
733087	39	183,176,000	156,556,000	120,750,000	174,684,000	294,920,000
773386	40	0	0	33,433,000	101,175,000	79,130,000
219560	Airport (71)	53,178,000	63,768,000	43,541,000	3,380,000	0
220628	Sandy Slopes (72)	3,437,061	3,278,782	3,264,796	3,722,273	3,032,468
228168	Merrihills (73)	3,119,109	2,501,630	2,693,500	3,788,506	3,071,060
220776	Osjor Estates (76)	0	0	0	0	0
220629	Meadowbrook (77)	4,097,200	3,414,000	3,900,000	4,175,400	3,410,900
220687	Lenwood (78)	0	0	0	3,508,200	0
	<b>Totals</b>	<b>4,677,003,370</b>	<b>4,466,002,142</b>	<b>4,454,786,296</b>	<b>4,824,823,139</b>	<b>4,476,291,428</b>

Source: Rochester Public Utilities



**Table 3 (cont.)  
Annual and Projected Pumping Rates for RPU Wells  
Rochester Public Utilities WHPP Amendment**

2009 - 2013 Percent of Annual Withdrawal

Unique Number	Well Name	Percent Annual Withdrawal					Average Annual % of Withdrawal
		2009	2010	2011	2012	2013	
220666	11	4.1%	3.8%	3.7%	4.8%	2.5%	3.8%
220833	12	0.0%	0.0%	0.0%	0.0%	0.0%	0.0%
222525	13	4.3%	4.5%	3.0%	2.1%	2.6%	3.3%
222528	15	0.4%	0.5%	0.9%	0.7%	1.7%	0.8%
220827	16	0.0%	0.0%	0.0%	0.0%	0.0%	0.0%
220822	17	5.0%	5.3%	4.5%	2.8%	2.8%	4.1%
222527	18	3.4%	2.9%	1.4%	3.0%	2.7%	2.6%
220681	19	0.5%	0.4%	0.6%	0.5%	0.5%	0.5%
220662	20	1.2%	1.2%	2.0%	1.8%	0.5%	1.3%
220625	21	2.0%	1.9%	2.1%	1.9%	2.3%	2.0%
220818	22	5.4%	4.7%	3.9%	4.3%	3.6%	4.4%
220660	23	1.1%	1.0%	0.6%	2.3%	2.6%	1.5%
220819	24	0.9%	0.8%	0.7%	0.6%	0.6%	0.7%
220675	25	4.6%	7.6%	7.0%	3.3%	2.9%	5.1%
147451	26	3.2%	3.5%	2.7%	2.7%	2.9%	3.0%
224212	27	9.5%	8.8%	8.7%	5.9%	6.6%	7.9%
180567	28	4.2%	5.9%	7.8%	7.9%	9.4%	7.0%
161425	29	3.5%	4.7%	3.5%	3.6%	3.7%	3.8%
239761	30	7.5%	4.5%	5.8%	9.3%	7.1%	6.8%
434041	31	6.2%	4.3%	6.4%	6.1%	6.0%	5.8%
506819	32	3.0%	0.9%	2.2%	1.7%	2.5%	2.1%
220627	33	0.2%	0.3%	0.2%	0.4%	0.2%	0.3%
463536	34	4.1%	2.9%	3.4%	4.0%	4.4%	3.8%
601335	35	4.4%	6.0%	3.8%	5.2%	6.7%	5.2%
601336	36	9.8%	12.6%	12.3%	10.1%	11.2%	11.2%
676687	37	3.2%	5.0%	3.4%	4.2%	3.1%	3.8%
698933	38	2.8%	0.9%	4.6%	4.8%	2.3%	3.1%
733087	39	3.9%	3.5%	2.7%	3.6%	6.6%	4.1%
773386	40	0.0%	0.0%	0.8%	2.1%	1.8%	0.9%
219560	Airport (71)	1.1%	1.4%	1.0%	0.1%	0.0%	0.7%
220628	Sandy Slopes (72)	0.1%	0.1%	0.1%	0.1%	0.1%	0.1%
228168	Merrihills (73)	0.1%	0.1%	0.1%	0.1%	0.1%	0.1%
220776	Osjo Estates (76)	0.0%	0.0%	0.0%	0.0%	0.0%	0.0%
220629	Meadowbrook (77)	0.1%	0.1%	0.1%	0.1%	0.1%	0.1%
220687	Lenwood (78)	0.0%	0.0%	0.0%	0.1%	0.0%	0.0%

**Table 3 (cont.)  
Annual and Projected Pumping Rates for RPU Wells  
Rochester Public Utilities WHPP Amendment**

Projected Pumping for Capture Zone Delineations

Unique Number	Well Name	Projected 2019 Total <sup>1</sup> (gal/yr)	% of 2019 Total Projected Water Use Well <sup>2,7</sup>	Projected 2019 Well Pumpage Based on % <sup>3</sup> (gal/yr)	Maximum Total Pumping for Model Input <sup>4</sup> (gal/yr)	Maximum Total Pumping for Model Input <sup>4</sup> (gal/day)	Maximum Total Pumping for Model Input <sup>4</sup> (m <sup>3</sup> /day)
220666	11		3.7%	201,320,342	229,389,000	628,463	2,379
220833	12		0.0%	1,430,288	1,918,000	5,255	20
222525	13		3.3%	177,444,638	203,006,000	556,181	2,105
222528	15		0.8%	44,976,620	74,385,000	203,795	771
220827	16		0.0%	0	0	0	0
220822	17		4.0%	218,415,266	237,476,000	650,619	2,463
222527	18		2.6%	141,709,719	157,186,000	430,647	1,630
220681	19		0.5%	28,282,980	28,934,000	79,271	300
220662	20		1.0%	53,616,983	89,395,000	244,918	927
220625	21		2.0%	108,884,203	108,884,203	298,313	1,129
220818	22		4.3%	235,203,346	254,267,000	696,622	2,637
220660	23		1.1%	62,102,987	116,310,000	318,658	1,206
220819	24		0.7%	37,640,108	43,479,000	119,121	451
220675	25		5.0%	271,521,047	337,250,000	923,973	3,497
147451	26		2.9%	159,509,999	159,509,999	437,014	1,654
224212	27		6.6%	357,626,121	444,421,000	1,217,592	4,609
180567	28		6.9%	376,754,896	421,974,000	1,156,093	4,376
161461	29		3.7%	203,508,802	210,341,013	576,277	2,181
239761	30		5.5%	301,011,620	446,886,000	1,224,345	4,634
434041	31		5.7%	309,456,297	309,456,297	847,825	3,209
506819	32		2.0%	110,685,814	141,846,000	388,619	1,471
220627	33		0.3%	14,153,725	19,199,000	52,600	199
463536	34		3.7%	201,142,873	201,142,873	551,076	2,086
601335	35		5.1%	278,005,292	298,979,000	819,121	3,100
601336	36		11.0%	599,707,295	599,707,295	1,643,034	6,219
676687	37		3.7%	203,604,520	224,639,000	615,449	2,329
698933	38		3.0%	165,442,300	232,607,000	637,279	2,412
733087	39		4.0%	217,655,285	294,920,000	808,000	3,058
773386	40		0.9%	49,382,878	164,943,000	451,899	1,710
796431	41		4.6%	252,000,000	252,000,000	690,411	2,613
219560	Airport (71)		0.7%	38,651,790	NA <sup>5</sup>	NA <sup>5</sup>	NA <sup>5</sup>
220628	Sandy Slopes (72)		0.1%	3,906,419	3,906,419	10,703	41
228168	Merrihills (73)		0.1%	3,534,175	3,788,506	10,379	39
220776	Osjor Estates (76)		0.0%	0	0	0	0
220629	Meadowbrook (77)		0.1%	4,433,361	4,433,361	12,146	46
220687	Lenwood (78)		0.0%	778,013	NA <sup>6</sup>	NA <sup>6</sup>	NA <sup>6</sup>
<b>Totals</b>		<b>5,433,500,000</b>	<b>100%</b>	<b>5,433,500,000</b>	<b>6,316,578,966</b>	<b>17,305,696</b>	<b>65,502</b>

<sup>1</sup> Projected pumping based linear projection of historical pumping from RPU 2012 Engineering and Operations Report and Average from County Water System #1 and #2 which will be pumped by Well 41 in the future.

<sup>2</sup> Percentages for wells based on historical use.

<sup>3</sup> Estimated per well pumpage based on 2019 projected withdrawal and estimated percent of total pumped by each well

<sup>4</sup> For each well, the greater of the estimated pumpage based on projected 2019 withdrawal and actual annual pumpage for 2009 through 2013.

<sup>5</sup> Airport (71) no longer used. Pumping from Well 71 assigned to Well 40 per RPU.

<sup>6</sup> Lenwood (78) no longer used. Pumping from Well 78 assigned to Well 29 per RPU.

<sup>7</sup> Well 41 pumping projection provided by RPU. Pumping from Well 41 anticipated to reducing pumping in Wells, 20, 23, 27 and 30. Rates adjusted accordingly.

\* Actual simulated pumping adjusted based on estimated withdrawal from Jordan aquifer. Lower aquifer units not simulated in Olmsted County MODFLOW model.

Table 4

Pumping Rate Distribution for RPU Wells Below the Jordan Aquifer  
Rochester Public Utilities WHPP Amendment

Well	OPDC Open Length (m)	Model OPDC K (Oneota) (m/day)	Model C.JDN Thickness (m)	CJDN K (m/day)	Open OPDC T (m <sup>2</sup> /day)	CJDN T (m <sup>2</sup> /day)	CTCW T (m <sup>2</sup> /day)	CMTS T (m <sup>2</sup> /day)	Fraction Q <sub>i</sub> from OPDC	Fraction Q <sub>i</sub> from CJDN	Fraction Q <sub>i</sub> from CTCW	Fraction Q <sub>i</sub> from CMTS	Q <sub>i</sub> for WHPA Delineation (m <sup>3</sup> /day)	Q from OPDC (m <sup>3</sup> /day)	Q from C.JDN (m <sup>3</sup> /day)	Q from CTCW (m <sup>3</sup> /day)	Q from CMTS (m <sup>3</sup> /day)
12			28.956	16.05		464.7438	11.15	256.4		0.977	0.023		20.0		19.53		0.46859
17	1.8	0.29	28.956	15.89	0.52	460.11084	11.15	256.4	0.001	0.975	0.024		2463.0	2.73	2402.06	58.20994	
18			28.956	16.08		465.61248	11.15	256.4		0.977	0.023		1630.0		1591.88	38.12060	
19			28.956	16.3		471.9828	11.15	256.4		0.977	0.023		300.0		293.12	6.92452	
20	24.7	0.29	28.956	16.14	7.16	467.34984	11.15	256.4	0.010	0.630	0.015	0.35	927.0	8.95	583.83	13.92902	320.30490
21			28.956	16.17		468.21852	11.15	256.4		0.977	0.023		1129.1		1102.85	26.26293	
22	17.1	0.29	28.956	16.68	4.96	482.98608	11.15	256.4	0.010	0.968	0.022		2636.7	26.20	2551.61	58.90533	
24			28.956	15.81		457.79436	11.15	256.4		0.976	0.024		450.9		440.15	10.72028	
25	19.8	0.29	28.956	16.21	5.74	469.37676	11.15	256.4	0.012	0.965	0.0229		3497.2	41.30	3375.75	80.19060	

OPDC Prairie du Chien Group (Shakopee aquifer and/or Oneota confining unit)

CJDN Jordan aquifer

CTCW Combined Tunnel City and Wonevoc aquifers

CMTS Mt. Simon aquifer

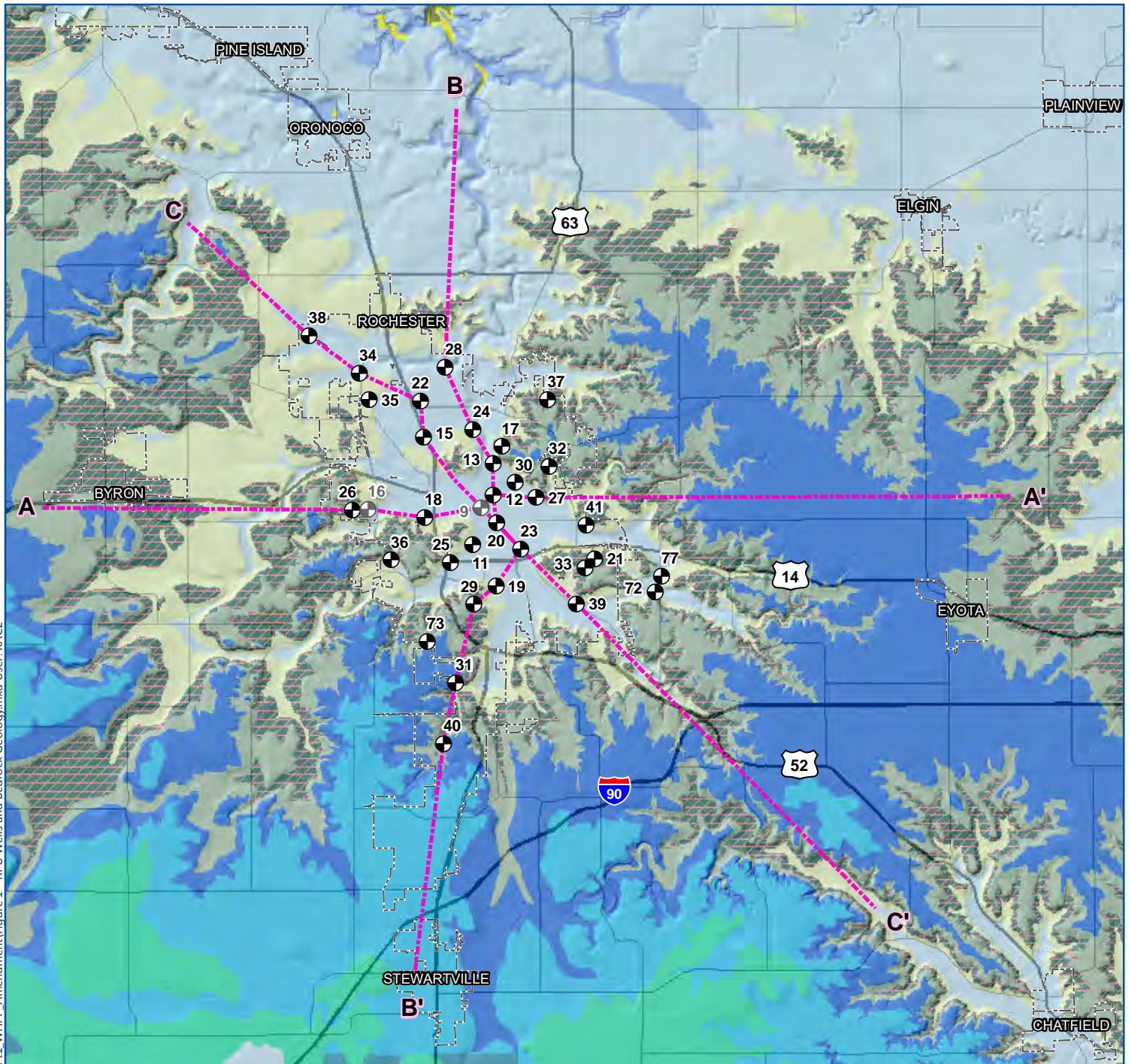
CTCW transmissivity from Osweiler and Blum (2004)

CMTS transmissivity from Osweiler and Blum (2004)

Q<sub>i</sub> Total pumping rate for the well

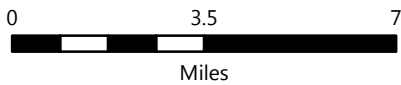
Q Pumping rate from the well applied to the indicated aquifer

## Figures



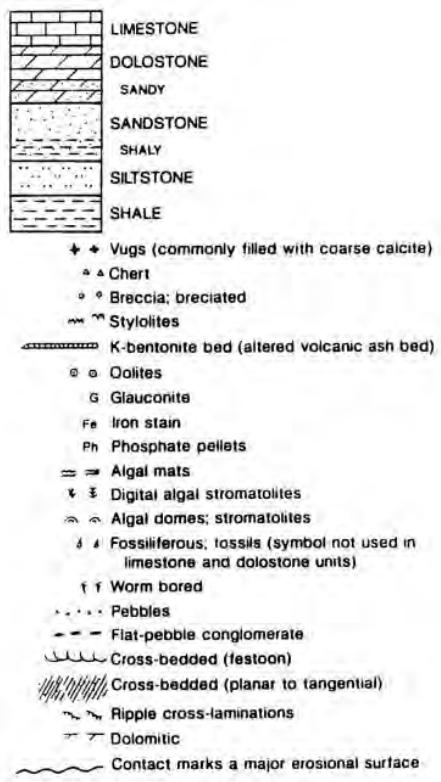
- RPU Supply Wells
  - Inactive RPU Supply Wells
  - Hydrogeologic Cross Section
  - Municipal Boundary
- Bedrock Geology**
- Maquoketa and Dubuque Fms.
  - Stewartville Fm.
  - Prosser Fm.
  - Cummingsville Fm.
  - Decorah Shale, Platteville and Glenwood Fms.
  - St. Peter Sandstone
  - Shakopee Fm.
  - Oneota Dolomite
  - Jordan Sandstone
  - St. Lawrence Fm

Bedrock Geology: Runkel and Others, 2013



**RPU WELLS AND  
 BEDROCK GEOLOGY**  
 RPU WHPP Amendmt  
 Rochester Public Utilities  
**FIGURE 1**

Era	System	Lithostratigraphy		Lithology	Hydrostratigraphy (Thickness, ft)
		Group and Formation	Members		
Paleozoic	Ordovician	Galena Group	Stewartville Formation		Galena aquifer (190)
			Prosser Limestone		
			Cummingsville Formation		
		Decorah Shale		Decorah confining (42-55)	
		Platteville Formation		Platteville (18-24)	
		Glenwood Formation		Glenwood (5-10)	
		St. Peter Sandstone		St. Peter aquifer (92 to 112)	
		Prairie du Chien Group	Shakopee Formation	Willow River Member	Shakopee aquifer (175-255)
				New Richmond Member	
		Oneota Dolomite	Hager City Member	Coon Valley Member	Oneota confining unit (125)
	Jordan Sandstone				Quartzose facies
	Cambrian	Tunnel City Group	Lone Rock Formation	Jordan confining (20)	
				St. Lawrence Formation	St. Lawrence confining unit (60-75)
		Wonewoc Sandstone	Eau Claire Formation	Tunnel City Aquifer (82)	
				Tunnel City confining unit (82)	
Mt. Simon Sandstone		Precambrian Rocks	Wonewoc aquifer (65)		
			Eau Claire confining unit (~110)		
			Mt. Simon aquifer (~200)		
			Precambrian confining unit		

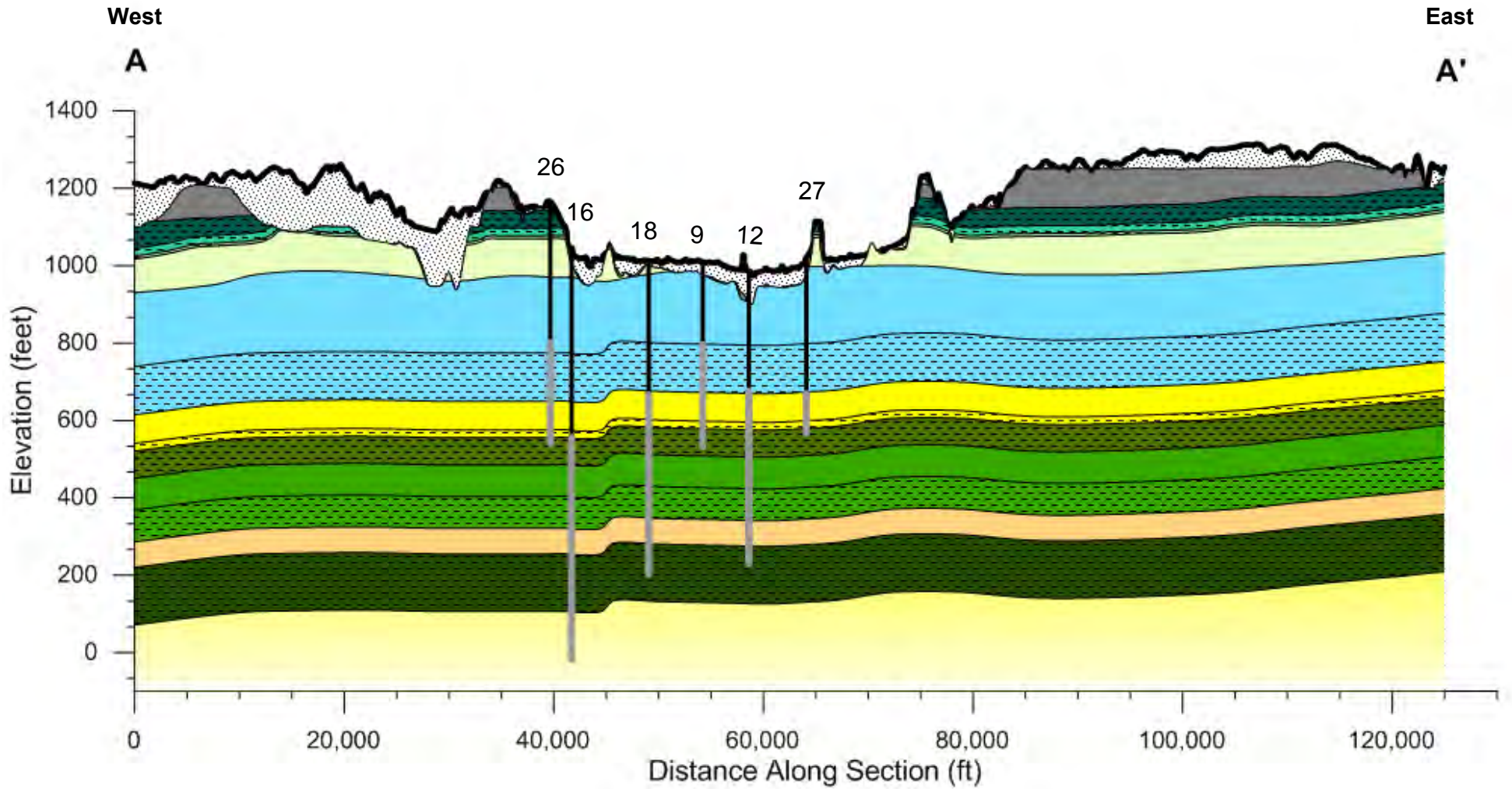


Modified from Tipping and Runkel (2008); Runkel (1996)

**OLMSTED COUNTY  
LITHOSTRATIGRAPHY AND  
HYDROSTRATIGRAPHY  
RPU WHPP Amendment  
Rochester Public Utilities**

**FIGURE 2**

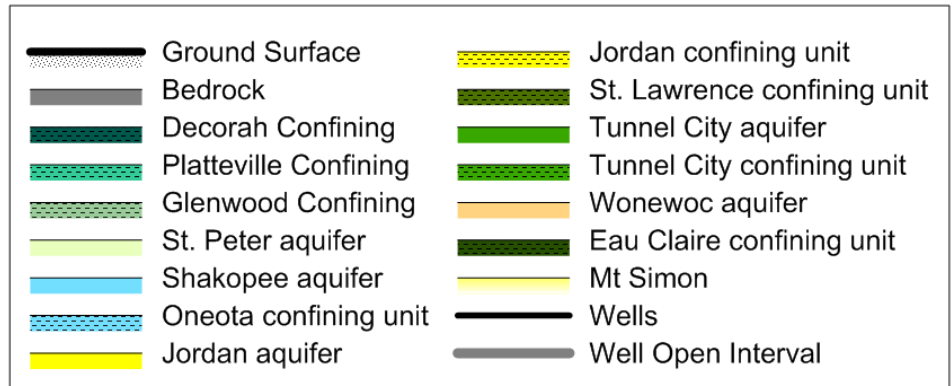
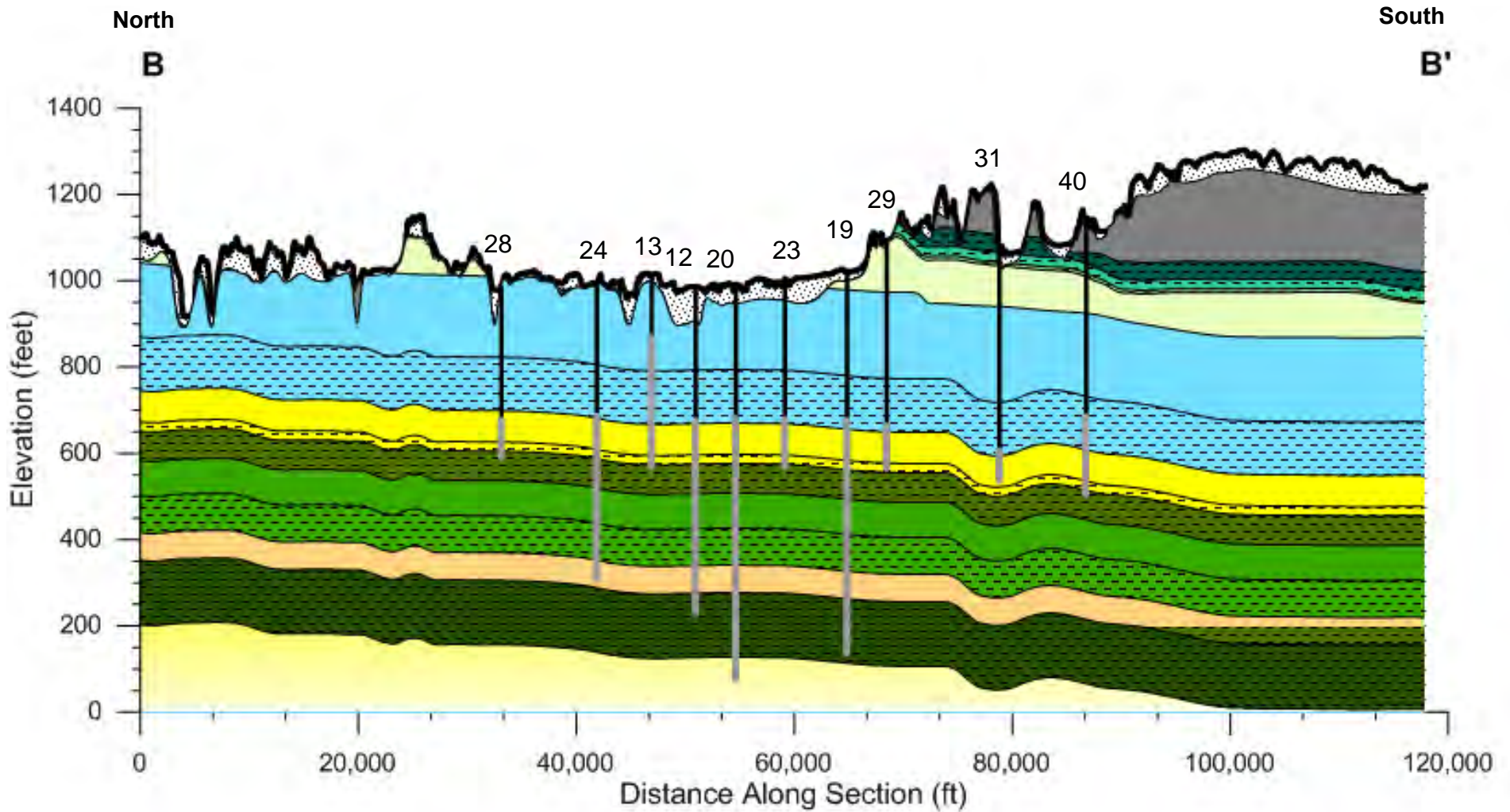




- |  |                       |  |                             |
|--|-----------------------|--|-----------------------------|
|  | Ground Surface        |  | Jordan confining unit       |
|  | Bedrock               |  | St. Lawrence confining unit |
|  | Decorah Confining     |  | Tunnel City aquifer         |
|  | Platteville Confining |  | Tunnel City confining unit  |
|  | Glenwood Confining    |  | Wonewoc aquifer             |
|  | St. Peter aquifer     |  | Eau Claire confining unit   |
|  | Shakopee aquifer      |  | Mt Simon                    |
|  | Oneota confining unit |  | Wells                       |
|  | Jordan aquifer        |  | Well Open Interval          |

HYDROSTRATIGRAPHIC  
CROSS SECTION A-A'  
RPU WHPP Amendment  
Rochester Public Utilities  
FIGURE 3

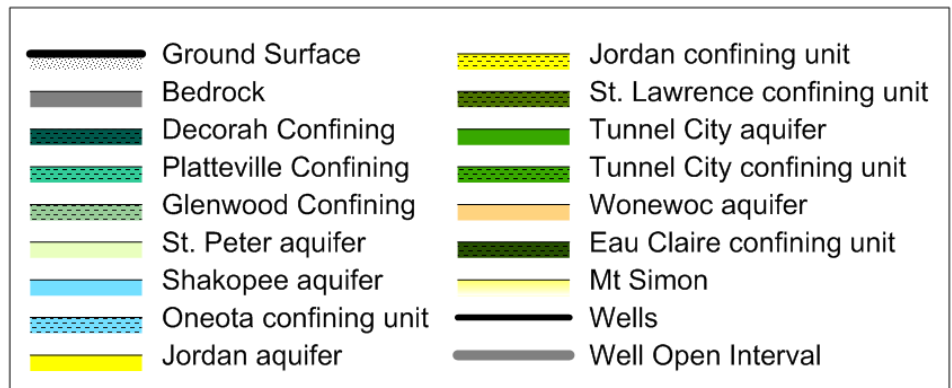
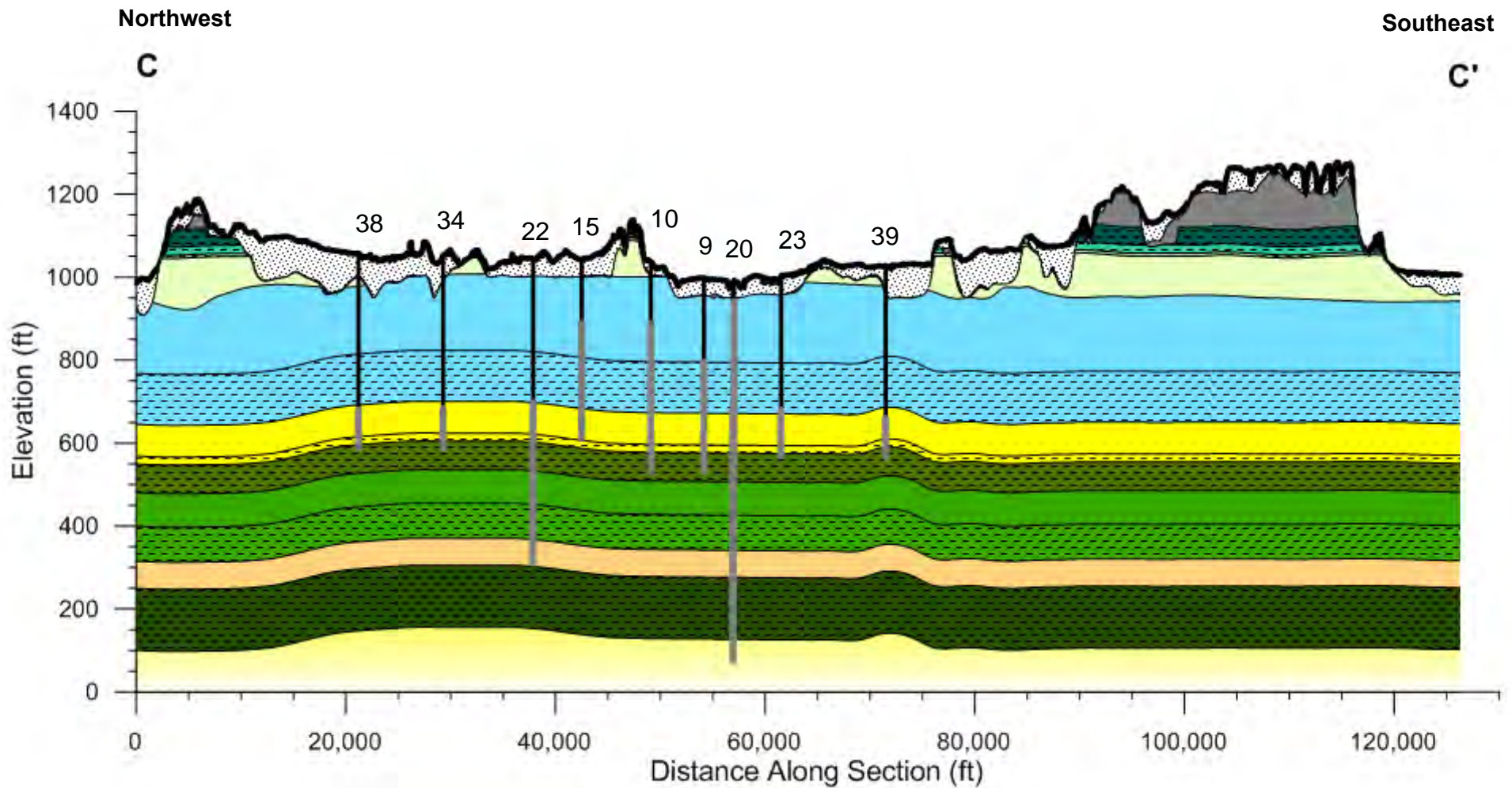




HYDROSTRATIGRAPHIC  
 CROSS SECTION B-B'  
 RPU WHPP Amendment  
 Rochester Public Utilities  
 FIGURE 4

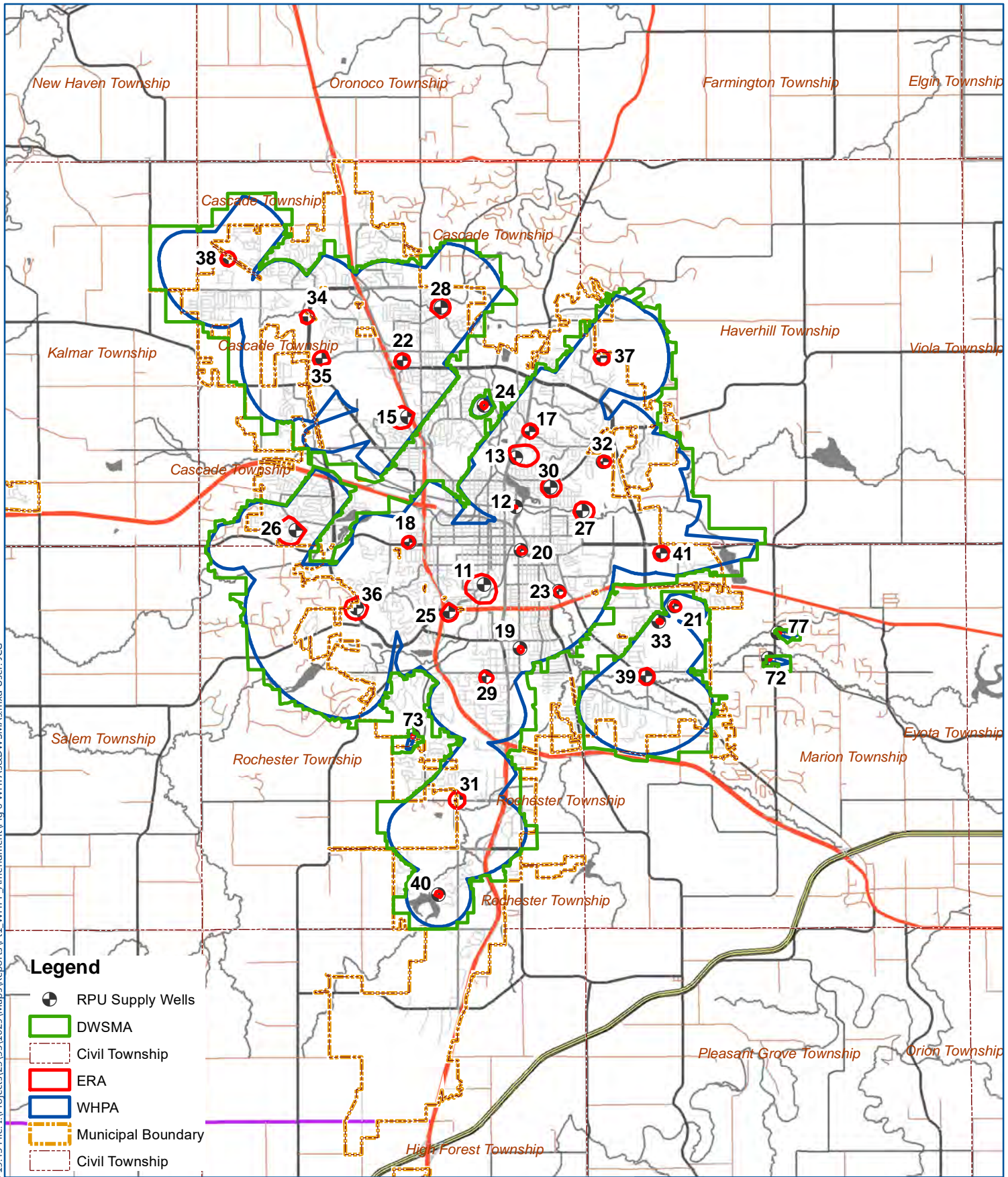










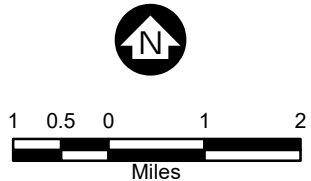


HYDROSTRATIGRAPHIC  
CROSS SECTION C-C'  
RPU WHPP Amendment  
Rochester Public Utilities  
FIGURE 5



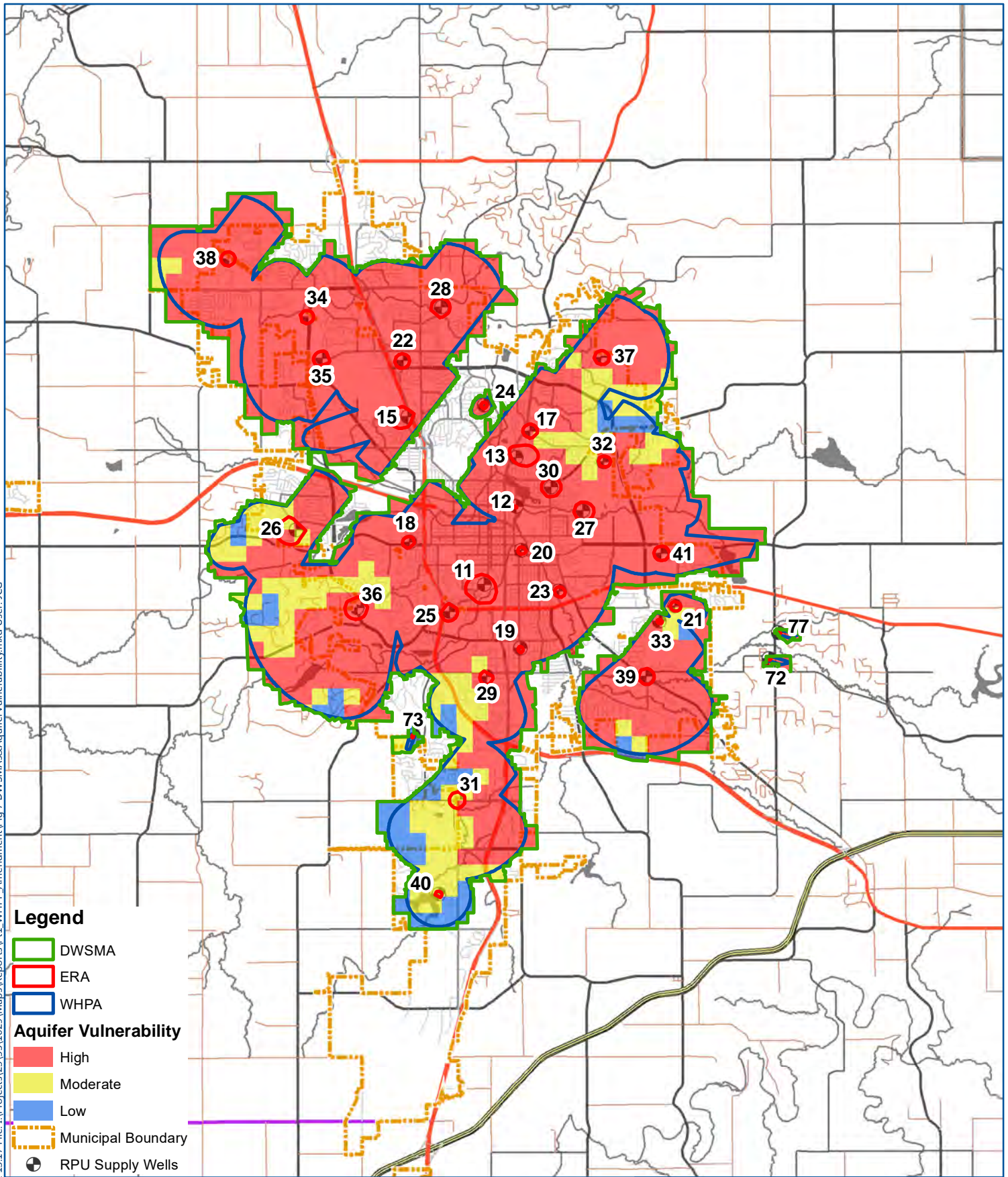


- Legend**
-  RPU Supply Wells
  -  DWSMA
  -  Civil Township
  -  ERA
  -  WHPA
  -  Municipal Boundary
  -  Civil Township



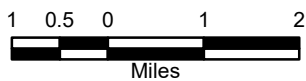
WHPAs and DWSMAs  
RPU WHPP Amendment  
Rochester Public Utilities

**FIGURE 6**



**Legend**

- DWSMA
- ERA
- WHPA
- Aquifer Vulnerability**
- High
- Moderate
- Low
- Municipal Boundary
- RPU Supply Wells



DWSMAs AND AQUIFER VULNERABILITY  
RPU WHPP Amendment  
Rochester Public Utilities

FIGURE 7

# Appendix A

## Well Construction Records

Unique No. 00220666

MINNESOTA DEPARTMENT OF HEALTH  
WELL AND BORING RECORD

Update Date 2008/06/23

County Name Olmsted

Minnesota Statutes Chapter 1031

Entry Date 1989/12/28

Township Name Township Range Dir Section Subsection  
106 14 W 2 CAADC

Well Depth 455 ft. Depth Completed 455 ft. Date Well Completed 1948/05/00

Well Name ROCHESTER 11

Drilling Method

Well Owner's Name ROCHESTER 11

Drilling Fluid Well Hydrofractured?  Yes  No  
From ft. to ft.

ROCHESTER MN 55901

Contact's Name CITY OF ROCHESTER

Use Community Supply (municipal)

ROCHESTER MN 55901

Casing Drive Shoe?  Yes  N Hole Diameter 0 in. t 455 ft

GEOLOGICAL MATERIAL COLOR HARDNESS FROM TO

CLAY YELLO 0 7

SAND & GRAVEL 7 15

LIME WHITE V.HARD 15 23

LIME PINK M.HARD 23 108

SAND & ROCK SOFT 108 119

LIME HARD 119 130

LIME SOFT 130 170

LIME V.HARD 170 176

LIME, BROKEN AND NOT V 176 290

LIME BLUE HARD 290 318

SAND ROCK SOFT 318 380

SAND ROCK HARD 380 385

SAND ROCK HARD 385 395

ALT. LAYERS OF SAND, LIM 395 397

ALT. LAYERS OF SAND, LIM 397 455

Casing Diameter 20 in. t 140 ft Weight(lbs/ft)

Screen N Open Hole From 140 ft. to 455 ft.  
Make Type

Static Water Level 19 ft. from Land surface Date 1948/05/00

PUMPING LEVEL (below land surface)  
163 ft. after 8 hrs. pumping 1052 g.p.m.

Well Head Completion  
Pitless adapter mfr Model  
Casing Protection  12 in. above grade  
 At-grade(Environmental Wells and Borings ONLY)

Grouting Information Well grouted?  Yes  No

Nearest Known Source of Contamination  
ft. direction type  
Well disinfected upon completion?  Yes  No

Pump  Not Installed Date Installed Y  
Mfr nam  
Model HP 125 Volts  
Drop Pipe Length 190 ft. Capacity g.p.m  
Type T

Any not in use and not sealed well(s) on property?  Yes  No

Was a variance granted from the MDH for this Well?  Yes  No

Well CONTRACTOR CERTIFICATION Lic. Or Reg. No. 55079

License Business Name  
Name of Driller THEIN, P.

REMARKS, ELEVATION, SOURCE OF DATA, etc.

GAMMA LOGGED BY MGS 12-23-1987.

USGS Quad Rochester Elevation 999  
Aquifer: OPCJ Alt Id: 79-5076

Report Copy

Unique No. 00220666

MINNESOTA DEPARTMENT OF HEALTH  
**WELL AND BORING RECORD**

Update Date 2008/06/23

County Name Olmsted

Minnesota Statutes Chapter 1031

Entry Date 1989/12/28

Township Name	Township	Range	Dir	Section	Subsection	Well Depth	Depth Completed	Date Well Completed
	106	14	W	2	CAADCD	455 ft.	455 ft.	1948/05/00
Well Name	ROCHESTER 11			Lic. Or Reg. No.	55079	Name of Driller	THEIN, P.	
USGS Quad	Rochester	Elevation	999	Aquifer	OPCJ	Alternative Id	79-5076	

**GEOLOGICAL MATERIAL**                      **COLOR**                      **HARDNESS**                      **FROM TO**                      **STRAT**                      **LITH PRIM**                      **LITH SEC**                      **LITH MINOR**

CLAY QCUY = Clay	YELLOW CLAY = Clay		0	7	QCUY	CLAY		
SAND & GRAVEL QHUU = Sand & larger	SAND = Sand		7	15	QHUU	SAND	GRVL	
							GRVL = Gravel	
LIME QBUU = Boulder or boulders	WHITE BLDR = Boulder	V.HARD	15	23	QBUU	BLDR		
LIME OPDC = Prairie Du Chien Group	PINK DLMT = Dolomite	M.HARD	23	108	OPDC	DLMT		
SAND & ROCK OPDC = Prairie Du Chien Group		SOFT	108	119	OPDC	SNDS	DLMT	
							DLMT = Dolomite	
LIME OPDC = Prairie Du Chien Group		HARD	119	130	OPDC	DLMT		
							DLMT = Dolomite	
LIME OPDC = Prairie Du Chien Group		SOFT	130	170	OPDC	DLMT		
							DLMT = Dolomite	
LIME OPDC = Prairie Du Chien Group		V.HARD	170	176	OPDC	DLMT		
							DLMT = Dolomite	
LIME, BROKEN AND NOT VERY HARD OPDC = Prairie Du Chien Group			176	290	OPDC	DLMT		
							DLMT = Dolomite	
LIME OPDC = Prairie Du Chien Group	BLUE DLMT = Dolomite	HARD	290	318	OPDC	DLMT		
							DLMT = Dolomite	
SAND ROCK OPDC = Prairie Du Chien Group		SOFT	318	380	OPDC	DLMT	SNDS	
							DLMT = Dolomite	SNDS = Sandstone
SAND ROCK OPDC = Prairie Du Chien Group		HARD	380	385	OPDC	DLMT	SNDS	
							DLMT = Dolomite	SNDS = Sandstone
SAND ROCK CJDN = Jordan		HARD	385	395	CJDN	SNDS		
							SNDS = Sandstone	
ALT. LAYERS OF SAND, LIME & SHALE CJDN = Jordan			395	397	CJDN	SNDS	SHLE	
							SNDS = Sandstone	SHLE = Shale

**MINNESOTA DEPARTMENT OF HEALTH  
WELL AND BORING RECORD**

*Minnesota Statutes Chapter 1031*

Unique No. 00220666

Update Date 2008/06/23

County Name Olmsted

Entry Date 1989/12/28

<b>Township Name</b>	<b>Township</b>	<b>Range</b>	<b>Dir</b>	<b>Section</b>	<b>Subsection</b>	<b>Well Depth</b>	<b>Depth Completed</b>	<b>Date Well Completed</b>
	106	14	W	2	CAADCD	455 ft.	455 ft.	1948/05/00

**Well Name** ROCHESTER 11      **Lic. Or Reg. No.** 55079      **Name of Driller** THEIN, P.

**USGS Quad** Rochester      **Elevation** 999      **Aquifer** OPCJ      **Alternative Id** 79-5076

<b>GEOLOGICAL MATERIAL</b>	<b>COLOR</b>	<b>HARDNESS</b>	<b>FROM TO</b>	<b>STRAT</b>	<b>LITH PRIM</b>	<b>LITH SEC</b>	<b>LITH MINOR</b>
----------------------------	--------------	-----------------	----------------	--------------	------------------	-----------------	-------------------

ALT. LAYERS OF SAND, LIME & SHALE			397 455	CSTL	SLSN	DLMT	SHLE
-----------------------------------	--	--	---------	------	------	------	------

CSTL = St.Lawrence	SLSN = Siltstone	DLMT = Dolomite	SHLE = Shale
--------------------	------------------	-----------------	--------------

Unique No. 00220833

MINNESOTA DEPARTMENT OF HEALTH  
WELL AND BORING RECORD

Update Date 2009/02/12

County Name Olmsted

Minnesota Statutes Chapter 1031

Entry Date 1988/01/25

Township Name Township Range Dir Section Subsection  
107 14 W 35 ADDADB

Well Depth 752 ft. Depth Completed 752 ft. Date Well Completed 1960/00/00

Well Name ROCHESTER 12

Drilling Method

Contact's Name CITY OF ROCHESTER

Drilling Fluid Well Hydrofractured?  Yes  No  
From ft. to ft.

ROCHESTER MN

Use Community Supply (municipal)

Well Owner's Name ROCHESTER 12

Casing Drive Shoe?  Yes  N Hole Diameter

ROCHESTER MN

Casing Diameter 14 in. t 307 ft Weight(lbs/ft)

GEOLOGICAL MATERIAL	COLOR	HARDNESS	FROM	TO
SAND FILL			0	20
SAND & GRAVEL			20	51
LIMEROCK			51	72
SAND & LIME	YELLO		72	80
LIMESTONE	BLUE	HARD	80	91
LIMESTONE	BLUE	HARD	91	93
LIMESTONE		HARD	93	260
LIMESTONE	BLUE	HARD	260	288
SANDSTONE		HARD	288	391
LIMEROCK		HARD	391	401
LIMEROCK & SANDSTONE			401	464
LIMEROCK			464	495
LIMESTONE & SHALE			495	497
SHALE	BLU/G		497	525
LIMESTONE & SHALE			525	565
LIMESTONE			565	580
SHALE		HARD	580	590
LIMESTONE		HARD	590	650
SANDSTONE			650	680
SHALE			680	689
SHALE & SANDROCK			689	700
SANDROCK			700	705
SHALE			705	715
SHALE & SANDSTONE			715	725
SANDSTONE			725	735
SHALE			735	752

Screen N Open Hole From 307 ft. to 752 ft.  
Make Type

Static Water Level 42 ft. from Land surface Date 1969/00/00

PUMPING LEVEL (below land surface)  
214 ft. after hrs. pumping 700 g.p.m.

Well Head Completion  
Pitless adapter mfr Model  
Casing Protection  12 in. above grade  
 At-grade(Environmental Wells and Borings ONLY)

Grouting Information Well grouted?  Yes  No

Nearest Known Source of Contamination  
ft. direction type  
Well disinfected upon completion?  Yes  No

Pump  Not Installed Date Installed  
Mfr nam HP Volts

Drop Pipe Length ft. Capacity g.p.m.  
Type

Any not in use and not sealed well(s) on property?  Yes  No

Was a variance granted from the MDH for this Well?  Yes  No

Well CONTRACTOR CERTIFICATION Lic. Or Reg. No. 34050

License Business Name

REMARKS, ELEVATION, SOURCE OF DATA, etc.

PCA GWQ-118.

USGS Quad Rochester Elevation 984  
Aquifer: MTPAL Alt Id: 79-5076



Unique No. 00220833

MINNESOTA DEPARTMENT OF HEALTH  
**WELL AND BORING RECORD**

Update Date 2009/02/12

County Name Olmsted

Minnesota Statutes Chapter 1031

Entry Date 1988/01/25

Township Name	Township	Range	Dir	Section	Subsection	Well Depth	Depth Completed	Date Well Completed
	107	14	W	35	ADDADB	752 ft.	752 ft.	1960/00/00
Well Name	ROCHESTER 12			Lic. Or Reg. No.	34050	Name of Driller		
USGS Quad	Rochester	Elevation	984	Aquifer	MTPL	Alternative Id	79-5076	

GEOLOGICAL MATERIAL	COLOR	HARDNESS	FROM	TO	STRAT	LITH PRIM	LITH SEC	LITH MINOR
SAND FILL RMMF = Man-made fill			0	20	RMMF	SAND	FILL	
	SAND = Sand			FILL = Fill				
SAND & GRAVEL QHUU = Sand & larger			20	51	QHUU	SAND	GRVL	
	SAND = Sand			GRVL = Gravel				
LIMEROCK OPDC = Prairie Du Chien Group			51	72	OPDC	DLMT		
	DLMT = Dolomite							
SAND & LIME OPDC = Prairie Du Chien Group	YELLOW		72	80	OPDC	SNDS	DLMT	
	SNDS = Sandstone			DLMT = Dolomite				
LIMESTONE OPDC = Prairie Du Chien Group	BLUE	HARD	80	91	OPDC	DLMT		
	DLMT = Dolomite							
LIMESTONE OPDC = Prairie Du Chien Group	BLUE	HARD	91	93	OPDC	DLMT		
	DLMT = Dolomite							
LIMESTONE OPDC = Prairie Du Chien Group		HARD	93	260	OPDC	DLMT		
	DLMT = Dolomite							
LIMESTONE OPDC = Prairie Du Chien Group	BLUE	HARD	260	288	OPDC	DLMT		
	DLMT = Dolomite							
SANDSTONE CJDN = Jordan		HARD	288	391	CJDN	SNDS		
	SNDS = Sandstone							
LIMEROCK CSTL = St. Lawrence		HARD	391	401	CSTL	DLMT		
	DLMT = Dolomite							
LIMEROCK & SANDSTONE CSTL = St. Lawrence			401	464	CSTL	SNDS	DLMT	
	SNDS = Sandstone			DLMT = Dolomite				
LIMEROCK CSTL = St. Lawrence			464	495	CSTL	DLMT		
	DLMT = Dolomite							
LIMESTONE & SHALE CFRN = Franconia			495	497	CFRN	DLMT	SHLE	
	DLMT = Dolomite			SHLE = Shale				
SHALE CFRN = Franconia	BLU/GRN		497	525	CFRN	SHLE		
	SHLE = Shale							

Unique No. 00220833

MINNESOTA DEPARTMENT OF HEALTH  
**WELL AND BORING RECORD**

Update Date 2009/02/12

County Name Olmsted

Minnesota Statutes Chapter 1031

Entry Date 1988/01/25

Township Name	Township	Range	Dir	Section	Subsection	Well Depth	Depth Completed	Date Well Completed
	107	14	W	35	ADDADB	752 ft.	752 ft.	1960/00/00
Well Name	ROCHESTER 12			Lic. Or Reg. No.	34050	Name of Driller		
USGS Quad	Rochester	Elevation	984	Aquifer	MTPL	Alternative Id	79-5076	

**GEOLOGICAL MATERIAL                      COLOR                      HARDNESS                      FROM TO                      STRAT                      LITH PRIM                      LITH SEC                      LITH MINOR**

LIMESTONE & SHALE CFRN = Franconia	DLMT = Dolomite		525 565	CFRN	DLMT	SHLE		
								SHLE = Shale
LIMESTONE CFRN = Franconia	DLMT = Dolomite		565 580	CFRN	DLMT			
SHALE CFRN = Franconia		HARD	580 590	CFRN	SHLE			
	SHLE = Shale							
LIMESTONE CFRN = Franconia	DLMT = Dolomite	HARD	590 650	CFRN	DLMT			
SANDSTONE CIGL = Ironton-Galesville	SNDS = Sandstone		650 680	CIGL	SNDS			
SHALE CIGL = Ironton-Galesville	SHLE = Shale		680 689	CIGL	SHLE			
SHALE & SANDROCK CIGL = Ironton-Galesville	SHLE = Shale		689 700	CIGL	SHLE	SNDS		
								SNDS = Sandstone
SANDROCK CIGL = Ironton-Galesville	SNDS = Sandstone		700 705	CIGL	SNDS			
SHALE CECR = Eau Claire	SHLE = Shale		705 715	CECR	SHLE			
SHALE & SANDSTONE CECR = Eau Claire	SHLE = Shale		715 725	CECR	SHLE	SNDS		
								SNDS = Sandstone
SANDSTONE CECR = Eau Claire	SNDS = Sandstone		725 735	CECR	SNDS			
SHALE CECR = Eau Claire	SHLE = Shale		735 752	CECR	SHLE			

Unique No. 00222525

MINNESOTA DEPARTMENT OF HEALTH  
WELL AND BORING RECORD

Update Date 2009/02/12

County Name Olmsted

Minnesota Statutes Chapter 1031

Entry Date 1991/08/24

Township Name Township Range Dir Section Subsection  
107 14 W 26 DADAAC

Well Depth 442 ft. Depth Completed 442 ft. Date Well Completed 1954/03/04

Well Name ROCHESTER 13

Drilling Method Cable Tool

Well Owner's Name ROCHESTER 13

Drilling Fluid Well Hydrofractured?  Yes  No  
From ft. to ft.

ROCHESTER MN

Contact's Name CITY OF ROCHESTER

Use Community Supply (municipal)

ROCHESTER MN

Casing Drive Shoe?  Yes  N Hole Diameter

GEOLOGICAL MATERIAL	COLOR	HARDNESS	FROM	TO
DIRT	BLACK		0	1
CLAY			1	6
LIMEROCK			6	100
SANDROCK			100	110
LIMEROCK			110	124
SANDROCK			124	130
LIMEROCK			130	320
SANDSTONE			320	346
SANDSTONE			346	410
SANDSTONE			410	430
LIMEROCK			430	442

Casing Diameter Weight(lbs/ft)  
24 in. t 19 ft  
20 in. t 141 ft

Screen N Open Hole From 141 ft. to 442 ft.  
Make Type

Static Water Level 40 ft. from Land surface Date 1954/03/04

PUMPING LEVEL (below land surface)  
146 ft. after hrs. pumping 1000 g.p.m.

Well Head Completion  
Pitless adapter mfr Model  
Casing Protection  12 in. above grade  
 At-grade(Environmental Wells and Borings ONLY)

Grouting Information Well grouted?  Yes  No

Nearest Known Source of Contamination  
ft. direction type  
Well disinfected upon completion?  Yes  No

Pump  Not Installed Date Installed  
Mfr nam  
Model HP Volts  
Drop Pipe Length ft. Capacity g.p.m.  
Type

REMARKS, ELEVATION, SOURCE OF DATA, etc.

GAMMA LOGGED 3-19-1984. M.G.S. NO. 6.  
GWQ NO. 119.

Any not in use and not sealed well(s) on property?  Yes  No

Was a variance granted from the MDH for this Well?  Yes  No

USGS Quad Rochester Elevation 1013.1  
Aquifer: OPCJ Alt Id: 79-5076

Well CONTRACTOR CERTIFICATION Lic. Or Reg. No. 62012  
License Business Name  
Name of Driller

Report Copy

**MINNESOTA DEPARTMENT OF HEALTH  
WELL AND BORING RECORD**

Unique No. 00222525

Update Date 2009/02/12

County Name Olmsted

*Minnesota Statutes Chapter 1031*

Entry Date 1991/08/24

<b>Township Name</b>	<b>Township</b>	<b>Range</b>	<b>Dir</b>	<b>Section</b>	<b>Subsection</b>	<b>Well Depth</b>	<b>Depth Completed</b>	<b>Date Well Completed</b>
	107	14	W	26	DADAAAC	442 ft.	442 ft.	1954/03/04
<b>Well Name</b>	ROCHESTER 13				<b>Lic. Or Reg. No.</b>	62012	<b>Name of Driller</b>	
<b>USGS Quad</b>	Rochester	<b>Elevation</b>	1013.1	<b>Aquifer</b>	OPCJ	<b>Alternative Id</b>		79-5076

<b>GEOLOGICAL MATERIAL</b>	<b>COLOR</b>	<b>HARDNESS</b>	<b>FROM TO</b>	<b>STRAT</b>	<b>LITH PRIM</b>	<b>LITH SEC</b>	<b>LITH MINOR</b>
----------------------------	--------------	-----------------	----------------	--------------	------------------	-----------------	-------------------

DIRT RUUK = Recent Deposit	BLACK SOIL = Soil		0 1	RUUK	SOIL	ORGD	ORGD = Organic Deposits
CLAY QCUU = Clay	CLAY = Clay		1 6	QCUU	CLAY		
LIMEROCK OPDC = Prairie Du Chien Group	DLMT = Dolomite		6 100	OPDC	DLMT		
SANDROCK OPDC = Prairie Du Chien Group	SNDS = Sandstone		100 110	OPDC	SNDS		
LIMEROCK OPDC = Prairie Du Chien Group	DLMT = Dolomite		110 124	OPDC	DLMT		
SANDROCK OPDC = Prairie Du Chien Group	SNDS = Sandstone		124 130	OPDC	SNDS		
LIMEROCK OPDC = Prairie Du Chien Group	DLMT = Dolomite		130 320	OPDC	DLMT		
SANDSTONE OPDC = Prairie Du Chien Group	DLMT = Dolomite SNDS = Sandstone		320 346	OPDC	DLMT	SNDS	
SANDSTONE CJDN = Jordan	SNDS = Sandstone		346 410	CJDN	SNDS		
SANDSTONE CSTL = St.Lawrence	SLSN = Siltstone		410 430	CSTL	SLSN	SHLE	DLMT = Dolomite
LIMEROCK CSTL = St.Lawrence	DLMT = Dolomite		430 442	CSTL	DLMT	SLSN	SHLE = Shale

Unique No. 00222528

MINNESOTA DEPARTMENT OF HEALTH  
**WELL AND BORING RECORD**

Update Date 2009/02/12

County Name Olmsted

Minnesota Statutes Chapter 1031

Entry Date 1989/12/28

Township Name Township Range Dir Section Subsection  
107 14 W 27 BABBAB

Well Depth 432 ft. Depth Completed 432 ft. Date Well Completed 1957/00/00

Well Name ROCHESTER 15

Drilling Method Cable Tool

Well Owner's Name ROCHESTER 15

Drilling Fluid Well Hydrofractured?  Yes  No  
From ft. to ft.

ROCHESTER MN

Contact's Name CITY OF ROCHESTER

Use Community Supply (municipal)

ROCHESTER MN

Casing Drive Shoe?  Yes  N Hole Diameter

GEOLOGICAL MATERIAL COLOR HARDNESS FROM TO

Casing Diameter Weight(lbs/ft)

DRIFT 0 36

30 in. t 41 ft

DRIFT 36 40

24 in. t 154 ft

LIMESTONE 40 78

LIMESTONE HARD 78 90

LIMESTONE & SANDSTONE 90 105

Screen N Open Hole From 154 ft. to 432 ft.

LIMESTONE & SANDSTONE 105 140

Make Type

LIMESTONE HARD 140 155

Static Water Level ft. from Date

LIMESTONE & SANDSTONE 155 185

PUMPING LEVEL (below land surface)

LIMESTONE HARD 185 192

LIMESTONE GRAY HARD 192 235

LIMESTONE BLUE HARD 235 300

LIMESTONE HARD 300 318

ft. after hrs. pumping g.p.m.

LIMESTONE BLUE HARD 318 340

Well Head Completion

LIMESTONE & SHALE & SA 340 360

Pitless adapter mfr Model  12 in. above grade  
Casing Protection  At-grade(Environmental Wells and Borings ONLY)

SANDSTONE 360 430

Grouting Information Well grouted?  Yes  No

LIMESTONE 430 432

Nearest Known Source of Contamination

REMARKS, ELEVATION, SOURCE OF DATA, etc.

ft. direction type

GAMMA LOGGED 2-6-1995.

Well disinfected upon completion?  Yes  No

USGS Quad Rochester Elevation 1044.5

Pump  Not Installed Date Installed

Aquifer: OPCJ Alt Id: 79-5076

Mfr nam Model HP Volts  
Drop Pipe Length ft. Capacity g.p.m  
Type

**Report Copy**

Any not in use and not sealed well(s) on property?  Yes  No

Was a variance granted from the MDH for this Well?  Yes  No

Well CONTRACTOR CERTIFICATION Lic. Or Reg. No. 27010

License Business Name

Name of Driller

**MINNESOTA DEPARTMENT OF HEALTH  
WELL AND BORING RECORD**

*Minnesota Statutes Chapter 1031*

Unique No. 00222528

Update Date 2009/02/12

County Name Olmsted

Entry Date 1989/12/28

<b>Township Name</b>	<b>Township</b>	<b>Range</b>	<b>Dir</b>	<b>Section</b>	<b>Subsection</b>	<b>Well Depth</b>	<b>Depth Completed</b>	<b>Date Well Completed</b>
	107	14	W	27	BABBAB	432 ft.	432 ft.	1957/00/00

**Well Name** ROCHESTER 15      **Lic. Or Reg. No.** 27010      **Name of Driller**

**USGS Quad** Rochester      **Elevation** 1044.5      **Aquifer** OPCJ      **Alternative Id** 79-5076

<b>GEOLOGICAL MATERIAL</b>	<b>COLOR</b>	<b>HARDNESS</b>	<b>FROM</b>	<b>TO</b>	<b>STRAT</b>	<b>LITH PRIM</b>	<b>LITH SEC</b>	<b>LITH MINOR</b>
----------------------------	--------------	-----------------	-------------	-----------	--------------	------------------	-----------------	-------------------

SANDSTONE			360	430	CJDN	SNDS		
CJDN = Jordan	SNDS = Sandstone							

LIMESTONE			430	432	CSTL	DLMT	SLSN	SHLE
CSTL = St.Lawrence	DLMT = Dolomite	SLSN = Siltstone					SHLE = Shale	

Unique No. 00220822

MINNESOTA DEPARTMENT OF HEALTH  
WELL AND BORING RECORD

Update Date 2009/02/12

County Name Olmsted

Minnesota Statutes Chapter 1031

Entry Date 1989/12/28

Township Name Township Range Dir Section Subsection  
107 14 W 25 BBDDCC

Well Depth 904 ft. Depth Completed 904 ft. Date Well Completed 1960/02/01

Well Name ROCHESTER 17

Drilling Method Cable Tool

Contact's Name CITY OF ROCHESTER

Drilling Fluid Well Hydrofractured?  Yes  No  
From ft. to ft.

ROCHESTER MN

Use Community Supply (municipal)

Well Owner's Name ROCHESTER 17

Casing Drive Shoe?  Yes  N Hole Diameter

ROCHESTER MN

Casing Diameter Weight(lbs/ft)

GEOLOGICAL MATERIAL COLOR HARDNESS FROM TO

SANDSTONE 0 106

SANDSTONE & LIMEROCK 106 109

LIMEROCK 109 160

LIMEROCK & SANDROCK 160 167

LIMEROCK 167 197

LIMEROCK, SMALL CREVIC 197 203

LIMEROCK & SANDROCK & 203 209

SANDROCK 209 218

LIMEROCK 218 263

LIMEROCK & SOME SANDR 263 435

SANDROCK 435 504

LIMEROCK 504 520

SHALE 520 524

LIMEROCK HARD 524 554

SANDROCK 554 558

LIMEROCK & SHALE & SAN 558 595

LIMEROCK & SHALE 595 628

SHALE & SANDROCK 628 648

LIMEROCK & STICKY SHAL 648 652

LIMEROCK & SANDROCK & 652 852

SHALE HARD 852 871

SHALE & SANDROCK 871 904

24 in. t 102 ft  
16 in. t 429 ft

Screen N Open Hole From 429 ft. to 904 ft.

Make Type

Static Water Level 136 ft. from Land surface Date 1960/01/22

PUMPING LEVEL (below land surface)  
292 ft. after 29.25 hrs. pumping 1000 g.p.m.

Well Head Completion  
Pitless adapter mfr Model  
Casing Protection  12 in. above grade  
 At-grade(Environmental Wells and Borings ONLY)

Grouting Information Well grouted?  Yes  No

Nearest Known Source of Contamination  
ft. direction type  
Well disinfected upon completion?  Yes  No

Pump  Not Installed Date Installed  
Mfr nam  
Model HP Volts  
Drop Pipe Length ft. Capacity g.p.m  
Type

Any not in use and not sealed well(s) on property?  Yes  No

Was a variance granted from the MDH for this Well?  Yes  No

Well CONTRACTOR CERTIFICATION Lic. Or Reg. No. 27058  
License Business Name  
Name of Driller

USGS Quad Rochester Elevation 1102.7  
Aquifer: OPCG Alt Id: 79-5076

Report Copy

**MINNESOTA DEPARTMENT OF HEALTH  
WELL AND BORING RECORD**

*Minnesota Statutes Chapter 1031*

Unique No. 00220822

Update Date 2009/02/12

County Name Olmsted

Entry Date 1989/12/28

<b>Township Name</b>	<b>Township</b>	<b>Range</b>	<b>Dir</b>	<b>Section</b>	<b>Subsection</b>	<b>Well Depth</b>	<b>Depth Completed</b>	<b>Date Well Completed</b>
	107	14	W	25	BBDDCC	904 ft.	904 ft.	1960/02/01
<b>Well Name</b>	ROCHESTER 17			<b>Lic. Or Reg. No.</b>	27058	<b>Name of Driller</b>		
<b>USGS Quad</b>	Rochester	<b>Elevation</b>	1102.7	<b>Aquifer</b>	OPCG	<b>Alternative Id</b>	79-5076	

<b>GEOLOGICAL MATERIAL</b>	<b>COLOR</b>	<b>HARDNESS</b>	<b>FROM TO</b>	<b>STRAT</b>	<b>LITH PRIM</b>	<b>LITH SEC</b>	<b>LITH MINOR</b>
----------------------------	--------------	-----------------	----------------	--------------	------------------	-----------------	-------------------

SANDSTONE			0 106	OSTP	SNDS		
OSTP = St.Peter	SNDS = Sandstone						
SANDSTONE & LIMEROCK			106 109	OSTP	SNDS	DLMT	
OSTP = St.Peter	SNDS = Sandstone		DLMT = Dolomite				
LIMEROCK			109 160	OPDC	DLMT		
OPDC = Prairie Du Chien Group	DLMT = Dolomite						
LIMEROCK & SANDROCK			160 167	OPDC	DLMT	SNDS	
OPDC = Prairie Du Chien Group	DLMT = Dolomite		SNDS = Sandstone				
LIMEROCK			167 197	OPDC	DLMT		
OPDC = Prairie Du Chien Group	DLMT = Dolomite						
LIMEROCK, SMALL CREVICES			197 203	OPDC	DLMT	CRVC	
OPDC = Prairie Du Chien Group	DLMT = Dolomite		CRVC = Crevice				
LIMEROCK & SANDROCK & SHALE			203 209	OPDC	DLMT	SNDS	SHLE
OPDC = Prairie Du Chien Group	DLMT = Dolomite		SNDS = Sandstone			SHLE = Shale	
SANDROCK			209 218	OPDC	SNDS		
OPDC = Prairie Du Chien Group	SNDS = Sandstone						
LIMEROCK			218 263	OPDC	DLMT		
OPDC = Prairie Du Chien Group	DLMT = Dolomite						
LIMEROCK & SOME SANDROCK			263 435	OPDC	DLMT	SNDS	
OPDC = Prairie Du Chien Group	DLMT = Dolomite		SNDS = Sandstone				
SANDROCK			435 504	CJDN	SNDS		
CJDN = Jordan	SNDS = Sandstone						
LIMEROCK			504 520	CSTL	DLMT		
CSTL = St.Lawrence	DLMT = Dolomite						
SHALE			520 524	CSTL	SHLE		
CSTL = St.Lawrence	SHLE = Shale						
LIMEROCK		HARD	524 554	CSTL	DLMT		
CSTL = St.Lawrence	DLMT = Dolomite						



Unique No. 00220822

MINNESOTA DEPARTMENT OF HEALTH  
**WELL AND BORING RECORD**

Update Date 2009/02/12

County Name Olmsted

Minnesota Statutes Chapter 1031

Entry Date 1989/12/28

Township Name	Township	Range	Dir	Section	Subsection	Well Depth	Depth Completed	Date Well Completed
	107	14	W	25	BBDDCC	904 ft.	904 ft.	1960/02/01

Well Name	Lic. Or Reg. No.	Name of Driller
ROCHESTER 17	27058	

USGS Quad	Elevation	Aquifer	OPCG	Alternative Id
Rochester	1102.7		OPCG	79-5076

GEOLOGICAL MATERIAL	COLOR	HARDNESS	FROM	TO	STRAT	LITH PRIM	LITH SEC	LITH MINOR
---------------------	-------	----------	------	----	-------	-----------	----------	------------

SANDROCK CFRN = Franconia			554	558	CFRN	SNDS		
	SNDS = Sandstone							
LIMEROCK & SHALE & SANDROCK CFRN = Franconia			558	595	CFRN	DLMT	SHLE	SNDS
	DLMT = Dolomite						SHLE = Shale	SNDS = Sandstone
LIMEROCK & SHALE CFRN = Franconia			595	628	CFRN	DLMT	SHLE	
	DLMT = Dolomite						SHLE = Shale	
SHALE & SANDROCK CFRN = Franconia			628	648	CFRN	SHLE	SNDS	
	SHLE = Shale						SNDS = Sandstone	
LIMEROCK & STICKY SHALE CFRN = Franconia			648	652	CFRN	DLMT	SHLE	
	DLMT = Dolomite						SHLE = Shale	
LIMEROCK & SANDROCK & SHALE CIGL = Ironton-Galesville			652	852	CIGL	DLMT	SNDS	SHLE
	DLMT = Dolomite						SNDS = Sandstone	SHLE = Shale
SHALE CECR = Eau Claire		HARD	852	871	CECR	SHLE		
	SHLE = Shale							
SHALE & SANDROCK CECR = Eau Claire			871	904	CECR	SHLE	SNDS	
	SHLE = Shale						SNDS = Sandstone	

Unique No. 00222527

MINNESOTA DEPARTMENT OF HEALTH  
WELL AND BORING RECORD

Update Date 2009/02/12

County Name Olmsted

Minnesota Statutes Chapter 1031

Entry Date 1989/12/28

Township Name Township Range Dir Section Subsection  
107 14 W 34 CDCCAD

Well Depth 806 ft. Depth Completed 806 ft. Date Well Completed 1963/03/05

Well Name ROCHESTER 18

Drilling Method Cable Tool

Well Owner's Name ROCHESTER 18

Drilling Fluid Well Hydrofractured?  Yes  No  
From ft. to ft.

ROCHESTER MN

Contact's Name CITY OF ROCHESTER

Use Community Supply (municipal)

ROCHESTER MN

Casing Drive Shoe?  Yes  N Hole Diameter  
in. t 806 ft  
in. t 312 ft

GEOLOGICAL MATERIAL COLOR HARDNESS FROM TO

DIRT BLACK 0 4

SANDROCK 4 30

LIMEROCK & SANDROCK 30 35

LIMEROCK 35 40

LIMEROCK & SANDROCK 40 49

LIMEROCK SOFT 49 72

LIMEROCK & SANDROCK 72 100

LIMEROCK HARD 100 166

LIMEROCK & SANDROCK 166 199

LIMEROCK 199 315

LIMEROCK & SANDROCK 315 326

SANDROCK 326 408

LIMEROCK & SANDROCK 408 441

LIMEROCK & SHALE 441 576

SHALE 576 690

SHALE & SANDROCK 690 705

SANDROCK 705 725

SHALE & SANDROCK 725 735

SHALE 735 806

Casing Diameter Weight(lbs/ft)  
30 in. t 31 ft  
24 in. t 343 ft

Screen N Open Hole From 343 ft. to 806 ft.  
Make Type

Static Water Level 16 ft. from Land surface Date 1963/03/05

PUMPING LEVEL (below land surface)  
225 ft. after hrs. pumping 2000 g.p.m.

Well Head Completion  
Pitless adapter mfr Model  
Casing Protection  12 in. above grade  
 At-grade(Environmental Wells and Borings ONLY)

Grouting Information Well grouted?  Yes  No

Nearest Known Source of Contamination  
ft. direction type  
Well disinfected upon completion?  Yes  No

Pump  Not Installed Date Installed  
Mfr nam Model HP Volts  
Drop Pipe Length ft. Capacity g.p.m.  
Type

Any not in use and not sealed well(s) on property?  Yes  No

Was a variance granted from the MDH for this Well?  Yes  No

Well CONTRACTOR CERTIFICATION Lic. Or Reg. No. 27058  
License Business Name  
Name of Driller

USGS Quad Rochester Elevation 1010.6  
Aquifer: CJIG Alt Id: 79-5076

Report Copy

Unique No. 00222527

MINNESOTA DEPARTMENT OF HEALTH  
**WELL AND BORING RECORD**

Update Date 2009/02/12

County Name Olmsted

Minnesota Statutes Chapter 1031

Entry Date 1989/12/28

<b>Township Name</b>	<b>Township</b>	<b>Range</b>	<b>Dir</b>	<b>Section</b>	<b>Subsection</b>	<b>Well Depth</b>	<b>Depth Completed</b>	<b>Date Well Completed</b>
	107	14	W	34	CDCCAD	806 ft.	806 ft.	1963/03/05
<b>Well Name</b>	ROCHESTER 18				<b>Lic. Or Reg. No.</b>	27058	<b>Name of Driller</b>	
<b>USGS Quad</b>	Rochester	<b>Elevation</b>	1010.6	<b>Aquifer</b>	CJIG	<b>Alternative Id</b>		79-5076

GEOLOGICAL MATERIAL	COLOR	HARDNESS	FROM	TO	STRAT	LITH PRIM	LITH SEC	LITH MINOR
DIRT RUUK = Recent Deposit	BLACK SOIL = Soil		0	4	RUUK	SOIL	ORGD	ORGD = Organic Deposits
SANDROCK OSTP = St.Peter			4	30	OSTP	SNDS		
LIMEROCK & SANDROCK OPDC = Prairie Du Chien Group	DLMT = Dolomite		30	35	OPDC	DLMT		
LIMEROCK OPDC = Prairie Du Chien Group	DLMT = Dolomite		35	40	OPDC	DLMT		
LIMEROCK & SANDROCK OPDC = Prairie Du Chien Group	DLMT = Dolomite		40	49	OPDC	DLMT	SNDS	SNDS = Sandstone
LIMEROCK OPDC = Prairie Du Chien Group	DLMT = Dolomite	SOFT	49	72	OPDC	DLMT		
LIMEROCK & SANDROCK OPDC = Prairie Du Chien Group	DLMT = Dolomite		72	100	OPDC	DLMT	SNDS	SNDS = Sandstone
LIMEROCK OPDC = Prairie Du Chien Group	DLMT = Dolomite	HARD	100	166	OPDC	DLMT		
LIMEROCK & SANDROCK OPDC = Prairie Du Chien Group	DLMT = Dolomite		166	199	OPDC	DLMT	SNDS	SNDS = Sandstone
LIMEROCK OPDC = Prairie Du Chien Group	DLMT = Dolomite		199	315	OPDC	DLMT		
LIMEROCK & SANDROCK OPDC = Prairie Du Chien Group	DLMT = Dolomite		315	326	OPDC	DLMT	SNDS	SNDS = Sandstone
SANDROCK CJDN = Jordan			326	408	CJDN	SNDS		
LIMEROCK & SANDROCK CSTL = St.Lawrence	DLMT = Dolomite		408	441	CSTL	DLMT	SNDS	SNDS = Sandstone
LIMEROCK & SHALE CSLF = St.Lawrence-Franconia	DLMT = Dolomite		441	576	CSLF	DLMT	SHLE	SHLE = Shale

Unique No. 00222527

MINNESOTA DEPARTMENT OF HEALTH  
**WELL AND BORING RECORD**

Update Date 2009/02/12

County Name Olmsted

Minnesota Statutes Chapter 1031

Entry Date 1989/12/28

Township Name	Township	Range	Dir	Section	Subsection	Well Depth	Depth Completed	Date Well Completed
	107	14	W	34	CDCCAD	806 ft.	806 ft.	1963/03/05

Well Name ROCHESTER 18 Lic. Or Reg. No. 27058 Name of Driller

USGS Quad Rochester Elevation 1010.6 Aquifer CJIG Alternative Id 79-5076

GEOLOGICAL MATERIAL	COLOR	HARDNESS	FROM	TO	STRAT	LITH PRIM	LITH SEC	LITH MINOR
SHALE			576	690	CFRN	SHLE		
CFRN = Franconia	SHLE = Shale							
SHALE & SANDROCK			690	705	CIGL	SHLE	SNDS	
CIGL = Ironton-Galesville	SHLE = Shale						SNDS = Sandstone	
SANDROCK			705	725	CIGL	SNDS		
CIGL = Ironton-Galesville	SNDS = Sandstone							
SHALE & SANDROCK			725	735	CIGL	SHLE	SNDS	
CIGL = Ironton-Galesville	SHLE = Shale						SNDS = Sandstone	
SHALE			735	806	CECR	SHLE		
CECR = Eau Claire	SHLE = Shale							

Unique No. 00220681

MINNESOTA DEPARTMENT OF HEALTH  
WELL AND BORING RECORD

Update Date 2009/02/10

County Name Olmsted

Minnesota Statutes Chapter 1031

Entry Date 1989/12/28

Township Name Township Range Dir Section Subsection  
106 14 W 12 CBBCCD

Well Depth 881 ft. Depth Completed 881 ft. Date Well Completed 1962/09/14

Well Name ROCHESTER 19

Drilling Method Cable Tool

Well Owner's Name ROCHESTER 19  
17TH SE ST  
ROCHESTER MN

Drilling Fluid Well Hydrofractured?  Yes  No  
From ft. to ft.

Contact's Name CITY OF ROCHESTER  
ROCHESTER MN

Use Community Supply (municipal)

Casing Drive Shoe?  Yes  N

Hole Diameter

in. t 27 ft

in. t 881 ft

Casing Diameter Weight(lbs/ft)

30 in. t 27 ft

24 in. t 343 ft

GEOLOGICAL MATERIAL COLOR HARDNESS FROM TO

ST. PETER SANDSTONE			0	10
SANDSTONE		HARD	10	13
SANDSTONE			13	26
LIMEROCK SHAKOPEE<		V.HARD	26	52
SANDROCK LITE BROWN			52	57
LIME & SANDROCK			57	63
LIMEROCK			63	103
LIMEROCK		V.HARD	103	129
SANDROCK	WHITE	M.HARD	129	139
LIMEROCK		HARD	139	162
LIMEROCK		MEDIUM	162	190
SOME SAND ROCK			190	195
LIMEROCK		M.HARD	195	205
LIMEROCK		M.HARD	205	245
LIMEROCK		M.HARD	245	295
LIMEROCK		M.HARD	295	321
SANDROCK & SHALE JOR			321	338
SANDROCK & SHALE			338	345
SANDROCK			345	354
SANDROCK			354	420
SANDROCK & SHALE			420	425
LIMEROCK			425	435
LIMEROCK & SHALE			435	450
LIMEROCK & SHALE			450	493
LIMEROCK & SHALE			493	520
LIMEROCK & SHALE & SAN			520	538
LIMEROCK & SHALE & SAN			538	576
SHALE & SANDROCK-MINO			576	597
SHALE & SANDROCK-MINO			597	620
STICKY SHALE & SANDROC			620	630
STICKY SHALE & SANDROC			630	685
SANDROCK DRESBACK		HARD	685	705

Screen N Open Hole From 343 ft. to 881 ft.  
Make Type

Static Water Level 27 ft. from Land surface Date 1962/09/14

PUMPING LEVEL (below land surface)

189.42 ft. after hrs. pumping 2000 g.p.m.

Well Head Completion

Pitless adapter mfr Model  
Casing Protection  12 in. above grade  
 At-grade(Environmental Wells and Borings ONLY)

Grouting Information Well grouted?  Yes  No

Material From To (ft.) Amount(yds/bags)  
345

Nearest Known Source of Contamination

ft. direction type  
Well disinfected upon completion?  Yes  No

Pump  Not Installed Date Installed

Mfr nam Model HP Volts

SANDROCK SOME SHALE	HARD	705	720
SANDROCK SOME SHALE	HARD	720	754
SHALE, LAYERS OF SANDR GREE		754	765
SHALE, LAYERS OF SANDR GREE		765	780
STICKY SHALE		780	785
STICKY SHALE		785	808
STICKY SHALE, LITTLE SAN		808	813
STICKY SHALE & SANDROC		813	824
STICKY SHALE & SANDROC		824	830
STICKY SHALE & SANDROC PNK/B		830	839
STICKY SHALE & SANDROC PNK/B		839	855
STICKY SHALE & SANDROC		855	881

Drop Pipe Length          ft.                  Capacity          g.p.m  
Type

Any not in use and not sealed well(s) on property?     Yes     No

Was a variance granted from the MDH for this Well?     Yes     No

USGS Quad    Simpson                                  Elevation    1020.6  
Aquifer:        CJIG    Alt Id:        79-5076

**Well CONTRACTOR CERTIFICATION**    Lic. Or Reg. No.    27058  
License Business Name  
Name of Driller

## Report Copy

Unique No. 00220681

MINNESOTA DEPARTMENT OF HEALTH  
**WELL AND BORING RECORD**

Update Date 2009/02/10

County Name Olmsted

Minnesota Statutes Chapter 1031

Entry Date 1989/12/28

Township Name	Township	Range	Dir	Section	Subsection	Well Depth	Depth Completed	Date Well Completed
	106	14	W	12	CBBCCD	881 ft.	881 ft.	1962/09/14

Well Name	ROCHESTER 19	Lic. Or Reg. No.	27058	Name of Driller	
USGS Quad	Simpson	Elevation	1020.6	Aquifer	CJIG
				Alternative Id	79-5076

GEOLOGICAL MATERIAL	COLOR	HARDNESS	FROM	TO	STRAT	LITH PRIM	LITH SEC	LITH MINOR
ST. PETER SANDSTONE OSTP = St.Peter			0	10	OSTP	SNDS		
								SNDS = Sandstone
SANDSTONE OSTP = St.Peter		HARD	10	13	OSTP	SNDS		
								SNDS = Sandstone
SANDSTONE OSTP = St.Peter			13	26	OSTP	SNDS		
								SNDS = Sandstone
LIMEROCK SHAKOPEE< OPDC = Prairie Du Chien Group		V.HARD	26	52	OPDC	DLMT		
								DLMT = Dolomite
SANDROCK LITE BROWN OPDC = Prairie Du Chien Group			52	57	OPDC	SNDS		
								SNDS = Sandstone
LIME & SANDROCK OPDC = Prairie Du Chien Group			57	63	OPDC	DLMT		
								DLMT = Dolomite
LIMEROCK OPDC = Prairie Du Chien Group			63	103	OPDC	DLMT		
								DLMT = Dolomite
LIMEROCK OPDC = Prairie Du Chien Group		V.HARD	103	129	OPDC	DLMT		
								DLMT = Dolomite
SANDROCK OPDC = Prairie Du Chien Group	WHITE	M.HARD	129	139	OPDC	SNDS		
								SNDS = Sandstone
LIMEROCK OPDC = Prairie Du Chien Group		HARD	139	162	OPDC	DLMT		
								DLMT = Dolomite
LIMEROCK OPDC = Prairie Du Chien Group		MEDIUM	162	190	OPDC	DLMT		
								DLMT = Dolomite
SOME SAND ROCK OPDC = Prairie Du Chien Group			190	195	OPDC	SNDS		
								SNDS = Sandstone
LIMEROCK OPDC = Prairie Du Chien Group		M.HARD	195	205	OPDC	DLMT		
								DLMT = Dolomite
LIMEROCK OPDC = Prairie Du Chien Group		M.HARD	205	245	OPDC	DLMT		
								DLMT = Dolomite

Unique No. 00220681

MINNESOTA DEPARTMENT OF HEALTH  
**WELL AND BORING RECORD**

Update Date 2009/02/10

County Name Olmsted

Minnesota Statutes Chapter 1031

Entry Date 1989/12/28

Township Name	Township	Range	Dir	Section	Subsection	Well Depth	Depth Completed	Date Well Completed
	106	14	W	12	CBBCCD	881 ft.	881 ft.	1962/09/14

Well Name	Lic. Or Reg. No.	Name of Driller	
ROCHESTER 19	27058		
USGS Quad	Elevation	Aquifer	Alternative Id
Simpson	1020.6	CJIG	79-5076

GEOLOGICAL MATERIAL	COLOR	HARDNESS	FROM	TO	STRAT	LITH PRIM	LITH SEC	LITH MINOR
LIMEROCK OPDC = Prairie Du Chien Group	DLMT = Dolomite	M.HARD	245	295	OPDC	DLMT		
LIMEROCK OPDC = Prairie Du Chien Group	DLMT = Dolomite	M.HARD	295	321	OPDC	DLMT		
SANDROCK & SHALE JORDAN< CJDN = Jordan	SNDS = Sandstone		321	338	CJDN	SNDS		
SANDROCK & SHALE CJDN = Jordan	SNDS = Sandstone		338	345	CJDN	SNDS		
SANDROCK CJDN = Jordan	SNDS = Sandstone		345	354	CJDN	SNDS		
SANDROCK CJDN = Jordan	SNDS = Sandstone		354	420	CJDN	SNDS		
SANDROCK & SHALE CJDN = Jordan	SNDS = Sandstone		420	425	CJDN	SNDS		
LIMEROCK CSTL = St.Lawrence	DLMT = Dolomite		425	435	CSTL	DLMT		
LIMEROCK & SHALE CSTL = St.Lawrence	DLMT = Dolomite		435	450	CSTL	DLMT	SHLE	
LIMEROCK & SHALE CSTL = St.Lawrence	DLMT = Dolomite		450	493	CSTL	DLMT	SHLE	
LIMEROCK & SHALE CSTL = St.Lawrence	DLMT = Dolomite		493	520	CSTL	DLMT	SHLE	
LIMEROCK & SHALE & SANDROCK CSTL = St.Lawrence	DLMT = Dolomite		520	538	CSTL	DLMT	SHLE	SNDS
LIMEROCK & SHALE & SANDROCK CSTL = St.Lawrence	DLMT = Dolomite		538	576	CSTL	DLMT	SHLE	SNDS
SHALE & SANDROCK-MINOR CFRN = Franconia	SHLE = Shale		576	597	CFRN	SHLE	SNDS	



Unique No. 00220681

MINNESOTA DEPARTMENT OF HEALTH  
**WELL AND BORING RECORD**

Update Date 2009/02/10

County Name Olmsted

Minnesota Statutes Chapter 1031

Entry Date 1989/12/28

Township Name	Township	Range	Dir	Section	Subsection	Well Depth	Depth Completed	Date Well Completed
	106	14	W	12	CBBCCD	881 ft.	881 ft.	1962/09/14
Well Name	ROCHESTER 19				Lic. Or Reg. No.	27058	Name of Driller	
USGS Quad	Simpson	Elevation	1020.6	Aquifer	CJIG	Alternative Id	79-5076	

GEOLOGICAL MATERIAL	COLOR	HARDNESS	FROM	TO	STRAT	LITH PRIM	LITH SEC	LITH MINOR
SHALE & SANDROCK-MINOR CFRN = Franconia	SHLE = Shale		597	620	CFRN	SHLE	SNDS	
								SNDS = Sandstone
STICKY SHALE & SANDROCK-MINOR CFRN = Franconia	SHLE = Shale		620	630	CFRN	SHLE	SNDS	
								SNDS = Sandstone
STICKY SHALE & SANDROCK-MINO CFRN = Franconia	SHLE = Shale		630	685	CFRN	SHLE	SNDS	
								SNDS = Sandstone
SANDROCK DRESBACK CIGL = Ironton-Galesville		HARD	685	705	CIGL		SNDS	
								SNDS = Sandstone
SANDROCK SOME SHALE CIGL = Ironton-Galesville		HARD	705	720	CIGL	SNDS	SHLE	
								SNDS = Sandstone
								SHLE = Shale
SANDROCK SOME SHALE CIGL = Ironton-Galesville		HARD	720	754	CIGL	SNDS	SHLE	
								SNDS = Sandstone
								SHLE = Shale
SHALE, LAYERS OF SANDROCK CECR = Eau Claire	GREEN		754	765	CECR	SHLE	SNDS	
								SHLE = Shale
								SNDS = Sandstone
SHALE, LAYERS OF SANDROCK CECR = Eau Claire	GREEN		765	780	CECR	SHLE	SNDS	
								SHLE = Shale
								SNDS = Sandstone
STICKY SHALE CECR = Eau Claire			780	785	CECR	SHLE		
								SHLE = Shale
STICKY SHALE CECR = Eau Claire			785	808	CECR	SHLE		
								SHLE = Shale
STICKY SHALE, LITTLE SANDROCK CECR = Eau Claire			808	813	CECR	SHLE	SNDS	
								SHLE = Shale
								SNDS = Sandstone
STICKY SHALE & SANDROCK CECR = Eau Claire			813	824	CECR	SHLE	SNDS	
								SHLE = Shale
								SNDS = Sandstone
STICKY SHALE & SANDROCK CECR = Eau Claire			824	830	CECR	SHLE	SNDS	
								SHLE = Shale
								SNDS = Sandstone
STICKY SHALE & SANDROCK CECR = Eau Claire	PNK/BRN		830	839	CECR	SHLE	SNDS	
								SHLE = Shale
								SNDS = Sandstone

**MINNESOTA DEPARTMENT OF HEALTH  
WELL AND BORING RECORD**

*Minnesota Statutes Chapter 1031*

Unique No. 00220681

Update Date 2009/02/10

County Name Olmsted

Entry Date 1989/12/28

<b>Township Name</b>	<b>Township</b>	<b>Range</b>	<b>Dir</b>	<b>Section</b>	<b>Subsection</b>	<b>Well Depth</b>	<b>Depth Completed</b>	<b>Date Well Completed</b>
	106	14	W	12	CBBCCD	881 ft.	881 ft.	1962/09/14

**Well Name** ROCHESTER 19      **Lic. Or Reg. No.** 27058      **Name of Driller**

**USGS Quad** Simpson      **Elevation** 1020.6      **Aquifer** CJIG      **Alternative Id** 79-5076

<b>GEOLOGICAL MATERIAL</b>	<b>COLOR</b>	<b>HARDNESS</b>	<b>FROM</b>	<b>TO</b>	<b>STRAT</b>	<b>LITH PRIM</b>	<b>LITH SEC</b>	<b>LITH MINOR</b>
----------------------------	--------------	-----------------	-------------	-----------	--------------	------------------	-----------------	-------------------

STICKY SHALE & SANDROCK	PNK/BRN		839	855	CECR	SHLE	SNDS	
CECR = Eau Claire	SHLE = Shale						SNDS = Sandstone	

STICKY SHALE & SANDROCK			855	881	CECR	SHLE	SNDS	
CECR = Eau Claire	SHLE = Shale						SNDS = Sandstone	

Unique No. 00220662

MINNESOTA DEPARTMENT OF HEALTH  
**WELL AND BORING RECORD**

Update Date 2009/02/10

County Name Olmsted

Minnesota Statutes Chapter 1031

Entry Date 1989/12/28

Township Name Township Range Dir Section Subsection  
106 14 W 1 BBBCAC

Well Depth Depth Completed Date Well Completed  
912 ft. 912 ft. 1964/03/20

Well Name ROCHESTER 20

Drilling Method Cable Tool

Well Owner's Name ROCHESTER 20

Drilling Fluid Well Hydrofractured?  Yes  No  
From ft. to ft.

ROCHESTER MN

Use Community Supply (municipal)

Contact's Name CITY OF ROCHESTER

Casing Drive Shoe?  Yes  N Hole Diameter  
in. t 912 ft

ROCHESTER MN

Casing Diameter Weight(lbs/ft)  
30 in. t 70 ft 118.65  
24 in. t 306 ft 94.62

GEOLOGICAL MATERIAL COLOR HARDNESS FROM TO

FILL 0 7

DRIFT 7 70

LIMESTONE 70 296

JORDAN SANDSTONE 296 366

LIMESTONE 366 367

JORDAN SANDSTONE 367 387

JORDAN SANDSTONE 387 412

JORDAN SANDSTONE 412 424

SHALE & LIMESTONE 424 487

SHALE & LIMESTONE 487 658

SANDSTONE 658 684

LIMESTONE 684 686

SAND & SHALE 686 717

DARK STICKY CLAY 717 726

SAND HARD 726 734

CLAY 734 740

CLAY 740 786

SHALE GREEN 786 826

SAND & CLAY 826 838

SHALE 838 869

SANDROCK 869 912

Screen N Open Hole From 306 ft. to 912 ft.  
Make Type

Static Water Level 48 ft. from Land surface Date 1969/00/00

PUMPING LEVEL (below land surface)  
252 ft. after hrs. pumping 848 g.p.m.

Well Head Completion  
Pitless adapter mfr Model  
Casing Protection  12 in. above grade  
 At-grade(Environmental Wells and Borings ONLY)

Grouting Information Well grouted?  Yes  No

Nearest Known Source of Contamination  
ft. direction type  
Well disinfected upon completion?  Yes  No

Pump  Not Installed Date Installed Y  
Mfr nam  
Model HP 150 Volts  
Drop Pipe Length 280 ft. Capacity  $\pm$ +03 g.p.m  
Type T

Any not in use and not sealed well(s) on property?  Yes  No

Was a variance granted from the MDH for this Well?  Yes  No

Well CONTRACTOR CERTIFICATION Lic. Or Reg. No. 96460  
License Business Name  
Name of Driller

REMARKS, ELEVATION, SOURCE OF DATA, etc.

GAMMA LOGGED 8-1-1995.

USGS Quad Rochester Elevation 989  
Aquifer: OPCM Alt Id: 79-5076

**Report Copy**

Unique No. 00220662

MINNESOTA DEPARTMENT OF HEALTH  
**WELL AND BORING RECORD**

Update Date 2009/02/10

County Name Olmsted

Minnesota Statutes Chapter 1031

Entry Date 1989/12/28

Township Name	Township	Range	Dir	Section	Subsection	Well Depth	Depth Completed	Date Well Completed
	106	14	W	1	BBBCAC	912 ft.	912 ft.	1964/03/20
Well Name	ROCHESTER 20			Lic. Or Reg. No.	96460	Name of Driller		
USGS Quad	Rochester	Elevation	989	Aquifer	OPCM	Alternative Id	79-5076	

GEOLOGICAL MATERIAL	COLOR	HARDNESS	FROM	TO	STRAT	LITH PRIM	LITH SEC	LITH MINOR
FILL RMMF = Man-made fill	FILL = Fill		0	7	RMMF	FILL		
DRIFT QUUU = Unknown deposit type	DRFT = Drift		7	70	QUUU	DRFT		
LIMESTONE OPDC = Prairie Du Chien Group	DLMT = Dolomite		70	296	OPDC	DLMT		
JORDAN SANDSTONE OPDC = Prairie Du Chien Group	DLMT = Dolomite		296	366	OPDC	DLMT	SNDS	
							SNDS = Sandstone	
LIMESTONE OPDC = Prairie Du Chien Group	DLMT = Dolomite		366	367	OPDC	DLMT		
JORDAN SANDSTONE OPDC = Prairie Du Chien Group	DLMT = Dolomite		367	387	OPDC	DLMT	SNDS	
							SNDS = Sandstone	
JORDAN SANDSTONE CJDN = Jordan	SNDS = Sandstone		387	412	CJDN	SNDS		
JORDAN SANDSTONE CSTL = St.Lawrence	SLSN = Siltstone		412	424	CSTL	SLSN	SHLE	DLMT
							SHLE = Shale	DLMT = Dolomite
SHALE & LIMESTONE CSTL = St.Lawrence	SLSN = Siltstone		424	487	CSTL	SLSN	SHLE	DLMT
							SHLE = Shale	DLMT = Dolomite
SHALE & LIMESTONE CFRN = Franconia	SNDS = Sandstone		487	658	CFRN	SNDS	SHLE	DLMT
							SHLE = Shale	DLMT = Dolomite
SANDSTONE CIGL = Ironton-Galesville	SNDS = Sandstone		658	684	CIGL	SNDS		
LIMESTONE CIGL = Ironton-Galesville	SNDS = Sandstone		684	686	CIGL	SNDS		
SAND & SHALE CIGL = Ironton-Galesville	SNDS = Sandstone		686	717	CIGL	SNDS	SHLE	
							SHLE = Shale	
DARK STICKY CLAY CIGL = Ironton-Galesville	SHLE = Shale		717	726	CIGL	SHLE		

Unique No. 00220662

MINNESOTA DEPARTMENT OF HEALTH  
**WELL AND BORING RECORD**

Update Date 2009/02/10

County Name Olmsted

Minnesota Statutes Chapter 1031

Entry Date 1989/12/28

Township Name	Township	Range	Dir	Section	Subsection	Well Depth	Depth Completed	Date Well Completed
	106	14	W	1	BBBCAC	912 ft.	912 ft.	1964/03/20

Well Name ROCHESTER 20

Lic. Or Reg. No. 96460

Name of Driller

USGS Quad Rochester Elevation 989

Aquifer OPCM

Alternative Id 79-5076

GEOLOGICAL MATERIAL	COLOR	HARDNESS	FROM	TO	STRAT	LITH PRIM	LITH SEC	LITH MINOR
---------------------	-------	----------	------	----	-------	-----------	----------	------------

SAND CIGL = Ironton-Galesville		HARD	726	734	CIGL	SNDS		
		SNDS = Sandstone						
CLAY CIGL = Ironton-Galesville			734	740	CIGL	SNDS		
		SNDS = Sandstone						
CLAY CECR = Eau Claire			740	786	CECR	SHLE	SNDS	
		SHLE = Shale						SNDS = Sandstone
SHALE CECR = Eau Claire	GREEN		786	826	CECR	SHLE		
		SHLE = Shale						
SAND & CLAY CECR = Eau Claire			826	838	CECR	SNDS	SHLE	
		SNDS = Sandstone						SHLE = Shale
SHALE CECR = Eau Claire			838	869	CECR	SHLE		
		SHLE = Shale						
SANDROCK CMTS = Mt. Simon			869	912	CMTS	SNDS		
		SNDS = Sandstone						

Unique No. 00220625

MINNESOTA DEPARTMENT OF HEALTH  
WELL AND BORING RECORD

Update Date 2009/02/09

County Name Olmsted

Minnesota Statutes Chapter 1031

Entry Date 1988/01/25

Township Name Township Range Dir Section Subsection  
106 13 W 5 CDDDBD

Well Depth 981 ft. Depth Completed 981 ft. Date Well Completed 1965/10/04

Well Name ROCHESTER 21

Drilling Method

Well Owner's Name ROCHESTER 21

Drilling Fluid

Well Hydrofractured?  Yes  No

ROCHESTER MN 55901

From ft. to ft.

Contact's Name CITY OF ROCHESTER

Use Community Supply (municipal)

ROCHESTER MN 55901

Casing Drive Shoe?  Yes  N

Hole Diameter

Casing Diameter Weight(lbs/ft)

GEOLOGICAL MATERIAL COLOR HARDNESS FROM TO

SHALE GREE 0 18

LIMESTONE BLUE 18 46

ST. PETER SANDSTONE YELLO 46 144

LIMESTONE BLUE 144 163

SANDSTONE (ROOT VALLE YELLO 163 174

LIMESTONE BROW 174 184

LIMESTONE BLUE 184 188

SANDSTONE YELLO 188 196

LIMESTONE YELLO HARD 196 250

LIMESTONE GRAY 250 345

LIMESTONE BROW 345 350

LIMESTONE YELLO 350 392

LIMESTONE BLUE 392 445

SANDSTONE 445 455

SANDSTONE & LIMESTONE WHITE 455 480

SANDSTONE (FINE) WHITE 480 548

LIGHT GRAY TO DARK LIME GRAY 548 634

SANDY SHALE GREE 634 653

SHALE & LIMESTONE GREE 653 698

SHALE & SANDSTONE BLU/G 698 710

STICKY SHALE GRAY HARD 710 728

STICKY SHALE & SANDSTO GRAY HARD 728 760

STICKY SHALE & SANDSTO GREE HARD 760 798

SHALE & SANDSTONE GRAY 798 842

SHALE & SANDSTONE GREE 842 858

STICKY SHALE & SANDSTO GREE 858 876

SHALE GRAY 876 885

SANDSTONE 885 888

SHALE & SANDSTONE GRAY 888 902

CLAY & LIMEROCK GRAY 902 910

SHALE GREE 910 925

CLAY BROW 925 934

Screen N

Open Hole From 458 ft. to 981 ft.

Make

Type

Static Water Level 163 ft. from Land surface

Date 1965/10/04

PUMPING LEVEL (below land surface)

227 ft. after hrs. pumping 380 g.p.m.

Well Head Completion

Pitless adapter mfr

Model

Casing Protection

12 in. above grade

At-grade(Environmental Wells and Borings ONLY)

Grouting Information

Well grouted?

Yes

No

Nearest Known Source of Contamination

ft.

direction

type

Well disinfected upon completion?

Yes

No

Pump

Not Installed

Date Installed Y

Mfr nam

Model

HP

75

Volts

SHALE	GRAY	934	936
CLAY	BROW	936	943
STICKY SHALE	GREE	943	981
STICKY CLAY	GRAY	981	981

Drop Pipe Length 250 ft. Capacity  $\pm$ 03 g.p.m  
Type S

Any not in use and not sealed well(s) on property?  Yes  No

Was a variance granted from the MDH for this Well?  Yes  No

USGS Quad Rochester Elevation 1136.5  
Aquifer: CJIG Alt Id: 79-5076

**Well CONTRACTOR CERTIFICATION** Lic. Or Reg. No. 55079

License Business Name

Name of Driller

## Report Copy

HE-01205-06 (Rev. 9/96)

Unique No. 00220625

MINNESOTA DEPARTMENT OF HEALTH  
**WELL AND BORING RECORD**

Update Date 2009/02/09

County Name Olmsted

Minnesota Statutes Chapter 1031

Entry Date 1988/01/25

Township Name	Township	Range	Dir	Section	Subsection	Well Depth	Depth Completed	Date Well Completed
	106	13	W	5	CDDDBD	981 ft.	981 ft.	1965/10/04

Well Name ROCHESTER 21 Lic. Or Reg. No. 55079 Name of Driller

USGS Quad Rochester Elevation 1136.5 Aquifer CJIG Alternative Id 79-5076

GEOLOGICAL MATERIAL	COLOR	HARDNESS	FROM	TO	STRAT	LITH PRIM	LITH SEC	LITH MINOR
SHALE ODCR = Decorah	GREEN SHLE = Shale		0	18	ODCR	SHLE		
LIMESTONE OPGW = Platteville-Glenwood	BLUE LMSN = Limestone		18	46	OPGW	LMSN	SHLE	
							SHLE = Shale	
ST. PETER SANDSTONE OSTP = St.Peter	YELLOW SNDS = Sandstone		46	144	OSTP	SNDS		
LIMESTONE OPDC = Prairie Du Chien Group	BLUE DLMT = Dolomite		144	163	OPDC	DLMT		
SANDSTONE (ROOT VALLEY) OPDC = Prairie Du Chien Group	YELLOW SNDS = Sandstone		163	174	OPDC	SNDS		
LIMESTONE OPDC = Prairie Du Chien Group	BROWN DLMT = Dolomite		174	184	OPDC	DLMT		
LIMESTONE OPDC = Prairie Du Chien Group	BLUE DLMT = Dolomite		184	188	OPDC	DLMT		
SANDSTONE OPDC = Prairie Du Chien Group	YELLOW SNDS = Sandstone		188	196	OPDC	SNDS		
LIMESTONE OPDC = Prairie Du Chien Group	YELLOW DLMT = Dolomite	HARD	196	250	OPDC	DLMT		
LIMESTONE OPDC = Prairie Du Chien Group	GRAY DLMT = Dolomite		250	345	OPDC	DLMT		
LIMESTONE OPDC = Prairie Du Chien Group	BROWN DLMT = Dolomite		345	350	OPDC	DLMT		
LIMESTONE OPDC = Prairie Du Chien Group	YELLOW DLMT = Dolomite		350	392	OPDC	DLMT		
LIMESTONE OPDC = Prairie Du Chien Group	BLUE DLMT = Dolomite		392	445	OPDC	DLMT		
SANDSTONE CJDN = Jordan			445	455	CJDN	SNDS		
							SNDS = Sandstone	



Unique No. 00220625

MINNESOTA DEPARTMENT OF HEALTH  
**WELL AND BORING RECORD**

Update Date 2009/02/09

County Name Olmsted

Minnesota Statutes Chapter 1031

Entry Date 1988/01/25

Township Name	Township	Range	Dir	Section	Subsection	Well Depth	Depth Completed	Date Well Completed
	106	13	W	5	CDDDBD	981 ft.	981 ft.	1965/10/04
<b>Well Name</b>	ROCHESTER 21			<b>Lic. Or Reg. No.</b>	55079	<b>Name of Driller</b>		
<b>USGS Quad</b>	Rochester	<b>Elevation</b>	1136.5	<b>Aquifer</b>	CJIG	<b>Alternative Id</b>	79-5076	

GEOLOGICAL MATERIAL	COLOR	HARDNESS	FROM	TO	STRAT	LITH PRIM	LITH SEC	LITH MINOR
SANDSTONE & LIMESTONE CJDN = Jordan	WHITE SNDS = Sandstone		455	480	CJDN	SNDS	DLMT	DLMT = Dolomite
SANDSTONE (FINE) CJDN = Jordan	WHITE SNDS = Sandstone		480	548	CJDN	SNDS		
LIGHT GRAY TO DARK LIMESTONE CSTL = St.Lawrence	GRAY DLMT = Dolomite		548	634	CSTL	DLMT	SLSN	SHLE SHLE = Shale
SANDY SHALE CFRN = Franconia	GREEN SHLE = Shale		634	653	CFRN	SHLE	SNDS	DLMT DLMT = Dolomite
SHALE & LIMESTONE CFRN = Franconia	GREEN SHLE = Shale		653	698	CFRN	SHLE	DLMT	SNDS SNDS = Sandstone
SHALE & SANDSTONE CFRN = Franconia	BLU/GRY SHLE = Shale		698	710	CFRN	SHLE	SNDS	DLMT DLMT = Dolomite
STICKY SHALE CFRN = Franconia	GRAY SHLE = Shale	HARD	710	728	CFRN	SHLE	SNDS	DLMT DLMT = Dolomite
STICKY SHALE & SANDSTONE CFRN = Franconia	GRAY SHLE = Shale	HARD	728	760	CFRN	SHLE	SNDS	DLMT DLMT = Dolomite
STICKY SHALE & SANDSTONE CFRN = Franconia	GREEN SHLE = Shale	HARD	760	798	CFRN	SHLE	SNDS	DLMT DLMT = Dolomite
SHALE & SANDSTONE CIGL = Iron-ton-Galesville	GRAY SHLE = Shale		798	842	CIGL	SHLE	SNDS	SNDS = Sandstone
SHALE & SANDSTONE CIGL = Iron-ton-Galesville	GREEN SHLE = Shale		842	858	CIGL	SHLE	SNDS	SNDS = Sandstone
STICKY SHALE & SANDSTONE CECR = Eau Claire	GREEN SHLE = Shale		858	876	CECR	SHLE	SNDS	SNDS = Sandstone
SHALE CECR = Eau Claire	GRAY SHLE = Shale		876	885	CECR	SHLE		
SANDSTONE CECR = Eau Claire			885	888	CECR	SNDS		SNDS = Sandstone

Unique No. 00220625

MINNESOTA DEPARTMENT OF HEALTH  
**WELL AND BORING RECORD**

Update Date 2009/02/09

County Name Olmsted

Minnesota Statutes Chapter 1031

Entry Date 1988/01/25

Township Name	Township	Range	Dir	Section	Subsection	Well Depth	Depth Completed	Date Well Completed
	106	13	W	5	CDDDBD	981 ft.	981 ft.	1965/10/04
<b>Well Name</b>	ROCHESTER 21			<b>Lic. Or Reg. No.</b>	55079	<b>Name of Driller</b>		
<b>USGS Quad</b>	Rochester	<b>Elevation</b>	1136.5	<b>Aquifer</b>	CJIG	<b>Alternative Id</b>	79-5076	

GEOLOGICAL MATERIAL	COLOR	HARDNESS	FROM	TO	STRAT	LITH PRIM	LITH SEC	LITH MINOR
SHALE & SANDSTONE CECR = Eau Claire	GRAY SHLE = Shale		888	902	CECR	SHLE	SNDS	
								SNDS = Sandstone
CLAY & LIMEROCK CECR = Eau Claire	GRAY SHLE = Shale		902	910	CECR	SHLE	DLMT	
								DLMT = Dolomite
SHALE CECR = Eau Claire	GREEN SHLE = Shale		910	925	CECR	SHLE	SNDS	
								SNDS = Sandstone
CLAY CECR = Eau Claire	BROWN SHLE = Shale		925	934	CECR	SHLE	SNDS	
								SNDS = Sandstone
SHALE CECR = Eau Claire	GRAY SHLE = Shale		934	936	CECR	SHLE	SNDS	
								SNDS = Sandstone
CLAY CECR = Eau Claire	BROWN SHLE = Shale		936	943	CECR	SHLE	SNDS	
								SNDS = Sandstone
STICKY SHALE CECR = Eau Claire	GREEN SHLE = Shale		943	981	CECR	SHLE	SNDS	
								SNDS = Sandstone
STICKY CLAY CECR = Eau Claire	GRAY SHLE = Shale		981	981	CECR	SHLE	SNDS	
								SNDS = Sandstone

Unique No. 00220818

MINNESOTA DEPARTMENT OF HEALTH  
WELL AND BORING RECORD

Update Date 2011/09/19

County Name Olmsted

Minnesota Statutes Chapter 1031

Entry Date 1988/01/25

Township Name Township Range Dir Section Subsection  
107 14 W 22 BBDAAC

Well Depth Depth Completed Date Well Completed  
730 ft. 730 ft. 1966/07/21

Well Name ROCHESTER 22

Drilling Method Cable Tool

Well Owner's Name ROCHESTER 22

Drilling Fluid Well Hydrofractured?  Yes  No  
From ft. to ft.

ROCHESTER MN

Use Community Supply (municipal)

Contact's Name CITY OF ROCHESTER

Casing Drive Shoe?  Yes  N Hole Diameter

ROCHESTER MN

Casing Diameter Weight(lbs/ft)

GEOLOGICAL MATERIAL COLOR HARDNESS FROM TO

DRIFT 0 32

LIMESTONE 32 135

LIMESTONE & SEAMS OF S 135 140

LIMESTONE 140 172

LIMESTONE & SOME SAND 172 205

LIMESTONE 205 327

LIMESTONE & SHALE 327 337

SANDSTONE WHITE 337 355

SHALEY SANDSTONE 355 360

SANDSTONE HARD 360 395

SANDSTONE SOFT 395 400

SANDSTONE 400 412

SHALEY SANDSTONE 412 435

LIMESTONE 435 511

SHALE & LIMESTONE 511 515

LIMESTONE HARD 515 523

SHALE & LIMESTONE 523 532

SHALE GREE 532 535

LIMESTONE & GREEN SHA 535 564

SANDROCK 564 570

STICKY SHALE 570 581

LIMESTONE HARD 581 583

SHALE 583 585

SHALE & FINE SAND SEAM 585 601

SANDSTONE BROW 601 608

STICKY SHALE & SANDSTO 608 617

SHALE & SANDSTONE & LI 617 624

SHALE GREE 624 626

SHALE & LIMESTONE 626 662

SANDSTONE & SHALE 662 710

SHALE 710 711

SANDSTONE 711 726

30 in. t 34 ft

24 in. t 344 ft

Screen N Open Hole From 344 ft. to 730 ft.

Make Type

Static Water Level 66 ft. from Land surface Date 1966/07/21

PUMPING LEVEL (below land surface)  
286 ft. after hrs. pumping 1336 g.p.m.

Well Head Completion  
Pitless adapter mfr Model  
Casing Protection  12 in. above grade  
 At-grade(Environmental Wells and Borings ONLY)

Grouting Information Well grouted?  Yes  No

Nearest Known Source of Contamination  
ft. direction type  
Well disinfected upon completion?  Yes  No

Pump  Not Installed Date Installed Y  
Mfr nam HP 150 Volts  
Model

SHALE

726 730

**REMARKS, ELEVATION, SOURCE OF DATA, etc.**

M.G.S. NO. 330.

OLD P.A. 66-1056.

USGS Quad Rochester

Elevation 1042

Aquifer: OPCG

Alt Id: 79-5076

Drop Pipe Length ft.

Capacity g.p.m

Type T

Any not in use and not sealed well(s) on property?  Yes  No

Was a variance granted from the MDH for this Well?  Yes  No

**Well CONTRACTOR CERTIFICATION** Lic. Or Reg. No. 27118

License Business Name

Name of Driller BRADFORD, A.

---

## Report Copy

HE-01205-06 (Rev. 9/96)

Unique No. 00220818

MINNESOTA DEPARTMENT OF HEALTH  
**WELL AND BORING RECORD**

Update Date 2011/09/19

County Name Olmsted

Minnesota Statutes Chapter 1031

Entry Date 1988/01/25

<b>Township Name</b>	<b>Township</b>	<b>Range</b>	<b>Dir</b>	<b>Section</b>	<b>Subsection</b>	<b>Well Depth</b>		<b>Depth Completed</b>		<b>Date Well Completed</b>
	107	14	W	22	BBDAAC	730	ft.	730	ft.	1966/07/21
<b>Well Name</b>	ROCHESTER 22				<b>Lic. Or Reg. No.</b>	27118		<b>Name of Driller</b>	BRADFORD, A.	
<b>USGS Quad</b>	Rochester	<b>Elevation</b>	1042		<b>Aquifer</b>	OPCG		<b>Alternative Id</b>	79-5076	

GEOLOGICAL MATERIAL	COLOR	HARDNESS	FROM	TO	STRAT	LITH PRIM	LITH SEC	LITH MINOR
DRIFT QUUU = Unknown deposit type	DRFT = Drift		0	32	QUUU	DRFT		
LIMESTONE OPDC = Prairie Du Chien Group	DLMT = Dolomite		32	135	OPDC	DLMT		
LIMESTONE & SEAMS OF SANDSTONE OPDC = Prairie Du Chien Group	DLMT = Dolomite		135	140	OPDC	DLMT	SNDS	
							SNDS = Sandstone	
LIMESTONE OPDC = Prairie Du Chien Group	DLMT = Dolomite		140	172	OPDC	DLMT		
LIMESTONE & SOME SANDSTONE LAYER OPDC = Prairie Du Chien Group	DLMT = Dolomite		172	205	OPDC	DLMT	SNDS	
							SNDS = Sandstone	
LIMESTONE OPDC = Prairie Du Chien Group	DLMT = Dolomite		205	327	OPDC	DLMT		
LIMESTONE & SHALE OPDC = Prairie Du Chien Group	DLMT = Dolomite		327	337	OPDC	DLMT	SHLE	
							SHLE = Shale	
SANDSTONE OPDC = Prairie Du Chien Group	DLMT = Dolomite	WHITE	337	355	OPDC	DLMT	SNDS	
							SNDS = Sandstone	
SHALEY SANDSTONE OPDC = Prairie Du Chien Group	DLMT = Dolomite		355	360	OPDC	DLMT	SNDS	SHLE
							SNDS = Sandstone	SHLE = Shale
SANDSTONE OPDC = Prairie Du Chien Group	DLMT = Dolomite	HARD	360	395	OPDC	DLMT	SNDS	
							SNDS = Sandstone	
SANDSTONE OPDC = Prairie Du Chien Group	DLMT = Dolomite	SOFT	395	400	OPDC	DLMT	SNDS	
							SNDS = Sandstone	
SANDSTONE CJDN = Jordan	SNDS = Sandstone		400	412	CJDN	SNDS		
SHALEY SANDSTONE CJDN = Jordan	SNDS = Sandstone		412	435	CJDN	SNDS	SHLE	
							SHLE = Shale	
LIMESTONE CSTL = St.Lawrence	DLMT = Dolomite		435	511	CSTL	DLMT	SLSN	SHLE
							SLSN = Siltstone	SHLE = Shale

Unique No. 00220818

MINNESOTA DEPARTMENT OF HEALTH  
**WELL AND BORING RECORD**

Update Date 2011/09/19

County Name Olmsted

Minnesota Statutes Chapter 1031

Entry Date 1988/01/25

Township Name	Township	Range	Dir	Section	Subsection	Well Depth	Depth Completed	Date Well Completed
	107	14	W	22	BBDAAC	730 ft.	730 ft.	1966/07/21
Well Name	ROCHESTER 22			Lic. Or Reg. No.	27118	Name of Driller	BRADFORD, A.	
USGS Quad	Rochester	Elevation	1042	Aquifer	OPCG	Alternative Id	79-5076	

GEOLOGICAL MATERIAL	COLOR	HARDNESS	FROM	TO	STRAT	LITH PRIM	LITH SEC	LITH MINOR
SHALE & LIMESTONE CFRN = Franconia	SHLE = Shale		511	515	CFRN	SHLE	DLMT	
								DLMT = Dolomite
LIMESTONE CFRN = Franconia	DLMT = Dolomite	HARD	515	523	CFRN	DLMT	SHLE	SNDS
								SHLE = Shale SNDS = Sandstone
SHALE & LIMESTONE CFRN = Franconia	SHLE = Shale		523	532	CFRN	SHLE	DLMT	SNDS
								DLMT = Dolomite SNDS = Sandstone
SHALE CFRN = Franconia	GREEN SHLE = Shale		532	535	CFRN	SHLE	SNDS	DLMT
								SNDS = Sandstone DLMT = Dolomite
LIMESTONE & GREEN SHALE CFRN = Franconia	DLMT = Dolomite		535	564	CFRN	DLMT	SHLE	SNDS
								SHLE = Shale SNDS = Sandstone
SANDROCK CFRN = Franconia	SNDS = Sandstone		564	570	CFRN	SNDS	SHLE	DLMT
								SHLE = Shale DLMT = Dolomite
STICKY SHALE CFRN = Franconia	SHLE = Shale		570	581	CFRN	SHLE	SNDS	DLMT
								SNDS = Sandstone DLMT = Dolomite
LIMESTONE CFRN = Franconia	DLMT = Dolomite	HARD	581	583	CFRN	DLMT	SHLE	DLMT
								SHLE = Shale DLMT = Dolomite
SHALE CFRN = Franconia	SHLE = Shale		583	585	CFRN	SHLE	SNDS	DLMT
								SNDS = Sandstone DLMT = Dolomite
SHALE & FINE SAND SEAMS CFRN = Franconia	SHLE = Shale		585	601	CFRN	SHLE	SNDS	
								SNDS = Sandstone
SANDSTONE CFRN = Franconia	BROWN SNDS = Sandstone		601	608	CFRN	SNDS	SHLE	DLMT
								SHLE = Shale DLMT = Dolomite
STICKY SHALE & SANDSTONE CFRN = Franconia	SHLE = Shale		608	617	CFRN	SHLE	SNDS	DLMT
								SNDS = Sandstone DLMT = Dolomite
SHALE & SANDSTONE & LIMESTONE CFRN = Franconia	SHLE = Shale		617	624	CFRN	SHLE	SNDS	DLMT
								SNDS = Sandstone DLMT = Dolomite
SHALE CFRN = Franconia	GREEN SHLE = Shale		624	626	CFRN	SHLE	SNDS	DLMT
								SNDS = Sandstone DLMT = Dolomite

Unique No. 00220818

MINNESOTA DEPARTMENT OF HEALTH  
**WELL AND BORING RECORD**

Update Date 2011/09/19

County Name Olmsted

Minnesota Statutes Chapter 1031

Entry Date 1988/01/25

Township Name	Township	Range	Dir	Section	Subsection	Well Depth	Depth Completed	Date Well Completed
	107	14	W	22	BBDAAC	730 ft.	730 ft.	1966/07/21
Well Name	ROCHESTER 22			Lic. Or Reg. No.	27118	Name of Driller	BRADFORD, A.	
USGS Quad	Rochester	Elevation	1042	Aquifer	OPCG	Alternative Id	79-5076	

GEOLOGICAL MATERIAL	COLOR	HARDNESS	FROM	TO	STRAT	LITH PRIM	LITH SEC	LITH MINOR
SHALE & LIMESTONE CFRN = Franconia	SHLE = Shale		626	662	CFRN	SHLE	DLMT	SNDS
							DLMT = Dolomite	SNDS = Sandstone
SANDSTONE & SHALE CIGL = Ironton-Galesville	SNDS = Sandstone		662	710	CIGL	SNDS		
SHALE CIGL = Ironton-Galesville	SHLE = Shale		710	711	CIGL	SHLE		
SANDSTONE CIGL = Ironton-Galesville	SNDS = Sandstone		711	726	CIGL	SNDS		
SHALE CECR = Eau Claire	SHLE = Shale		726	730	CECR	SHLE	SNDS	
							SNDS = Sandstone	

Unique No. 00220660

MINNESOTA DEPARTMENT OF HEALTH  
WELL AND BORING RECORD

Update Date 2009/02/10

County Name Olmsted

Minnesota Statutes Chapter 1031

Entry Date 1989/12/28

Township Name Township Range Dir Section Subsection  
106 14 W 1 DBDCCB

Well Depth 806 ft. Depth Completed 806 ft. Date Well Completed 1967/02/10

Well Name ROCHESTER 23

Drilling Method Cable Tool

Well Owner's Name ROCHESTER 23

Drilling Fluid Well Hydrofractured?  Yes  No  
From ft. to ft.

ROCHESTER MN

Contact's Name CITY OF ROCHESTER

Use Community Supply (municipal)

ROCHESTER MN

Casing Drive Shoe?  Yes  N Hole Diameter

GEOLOGICAL MATERIAL COLOR HARDNESS FROM TO

DRIFT 0 20

SHAKOPEE 20 47

SANDSTONE & SHALE SOFT 47 58

SHAKOPEE-ONEOTA 58 312

SANDY SHALE GREE 312 325

SANDSTONE 325 398

SANDSTONE 398 436

SHALEY LIMESTONE 436 440

SHALEY LIMESTONE 440 512

SHALE GREE 512 532

SANDSTONE, SHALE LAYE 532 640

SHALE 640 644

SANDSTONE 644 662

SHALE 662 672

SANDSTONE 672 677

SHALE 677 682

SANDSTONE 682 707

SANDSTONE & SHALE LAY 707 730

SHALE FROM SANDSTONE 730 751

SHALE 751 806

Casing Diameter Weight(lbs/ft)

30 in. t 24 ft

24 in. t 326 ft

Screen N Open Hole From 326 ft. to 806 ft.

Make Type

Static Water Level 16 ft. from Land surface Date 1967/02/10

PUMPING LEVEL (below land surface)

217 ft. after hrs. pumping 1529 g.p.m.

Well Head Completion

Pitless adapter mfr Model  12 in. above grade  
Casing Protection  At-grade(Environmental Wells and Borings ONLY)

Grouting Information Well grouted?  Yes  No

Nearest Known Source of Contamination

ft. direction type  
Well disinfected upon completion?  Yes  No

Pump  Not installed Date Installed Y

Mfr nam

Model HP 150 Volts

Drop Pipe Length 220 ft. Capacity ±+03 g.p.m

Type T

Any not in use and not sealed well(s) on property?  Yes  No

Was a variance granted from the MDH for this Well?  Yes  No

Well CONTRACTOR CERTIFICATION Lic. Or Reg. No. 27118

License Business Name

Name of Driller BRADFORD, A.

REMARKS, ELEVATION, SOURCE OF DATA, etc.

GAMMA LOGGED 3-19-1984 & 7-25-1995.

THE LOG HAS EXTENSIVE PUMP TEST DATA.

USGS Quad Rochester Elevation 1006.8

Aquifer: OPCG Alt Id: 79-5076

Report Copy





Unique No. 00220660

MINNESOTA DEPARTMENT OF HEALTH  
**WELL AND BORING RECORD**

Update Date 2009/02/10

County Name Olmsted

Minnesota Statutes Chapter 1031

Entry Date 1989/12/28

Township Name	Township	Range	Dir	Section	Subsection	Well Depth	Depth Completed	Date Well Completed
	106	14	W	1	DBDCCB	806 ft.	806 ft.	1967/02/10
Well Name	ROCHESTER 23				Lic. Or Reg. No.	27118	Name of Driller	BRADFORD, A.
USGS Quad	Rochester	Elevation	1006.8	Aquifer	OPCG	Alternative Id	79-5076	

GEOLOGICAL MATERIAL	COLOR	HARDNESS	FROM	TO	STRAT	LITH PRIM	LITH SEC	LITH MINOR
SANDSTONE CIGL = Ironton-Galesville	SNDS = Sandstone		672	677	CIGL	SNDS		
SHALE CIGL = Ironton-Galesville	SNDS = Sandstone		677	682	CIGL	SNDS	SHLE	
							SHLE = Shale	
SANDSTONE CIGL = Ironton-Galesville	SNDS = Sandstone		682	707	CIGL	SNDS		
SANDSTONE & SHALE LAYERS CECR = Eau Claire	SHLE = Shale		707	730	CECR	SHLE	SNDS	
							SNDS = Sandstone	
SHALE FROM SANDSTONE LENSES CECR = Eau Claire	SHLE = Shale		730	751	CECR	SHLE	SNDS	
							SNDS = Sandstone	
SHALE CECR = Eau Claire	SHLE = Shale		751	806	CECR	SHLE		

Unique No. 00220819

MINNESOTA DEPARTMENT OF HEALTH  
WELL AND BORING RECORD

Update Date 2009/02/12

County Name Olmsted

Minnesota Statutes Chapter 1031

Entry Date 1989/12/28

Township Name Township Range Dir Section Subsection  
107 14 W 23 CDADAC

Well Depth 685 ft. Depth Completed 685 ft. Date Well Completed 1968/05/07

Well Name ROCHESTER 24

Drilling Method Cable Tool

Contact's Name CITY OF ROCHESTER

Drilling Fluid Well Hydrofractured?  Yes  No  
From ft. to ft.

ROCHESTER MN

Well Owner's Name ROCHESTER 24

Use Community Supply (municipal)

ROCHESTER MN

Casing Drive Shoe?  Yes  N Hole Diameter

GEOLOGICAL MATERIAL COLOR HARDNESS FROM TO

Casing Diameter Weight(lbs/ft)

DRIFT 0 4

LIMEROCK HARD 4 28

LIMEROCK W/CREVICES 28 44

LIMEROCK & SANDSTONE 44 54

LIMEROCK HARD 54 75

LIMEROCK CREVICES 75 80

LIMEROCK 80 87

SANDROCK 87 92

LIMEROCK CREVICES 92 103

LIMEROCK & SANDROCK 103 108

LIMEROCK 108 122

LIMEROCK CREVICES 122 145

LIMEROCK 145 211

LIMEROCK CREVICED 211 248

LIMEROCK & SHALE 248 280

LIMEROCK & SANDROCK 280 300

SANDROCK 300 390

LIMEROCK 390 395

LIMEROCK & SHALE 395 484

SANDROCK & SHALE 484 499

SHALE 499 503

SANDROCK 503 505

SHALE & SANDROCK 505 548

STICKY SHALE 548 558

SANDROCK & SHALE 558 563

SHALE 563 568

LIMEROCK & SANDROCK 568 574

LIMEROCK & SANDROCK & 574 588

LIMEROCK & SHALE 588 593

LIMEROCK & SANDROCK & 593 600

SHALE BROW 600 603

SHALE & LIMEROCK GREE 603 618

Screen N Open Hole From 309 ft. to 685 ft.  
Make Type

Static Water Level 36 ft. from Land surface Date 1968/05/07

PUMPING LEVEL (below land surface)  
242 ft. after 24 hrs. pumping 1200 g.p.m.

Well Head Completion  
Pitless adapter mfr Model  
Casing Protection  12 in. above grade  
 At-grade(Environmental Wells and Borings ONLY)

Grouting Information Well grouted?  Yes  No

Nearest Known Source of Contamination  
ft. direction type  
Well disinfected upon completion?  Yes  No

Pump  Not Installed Date Installed Y  
Mfr nam  
Model HP 200 Volts

SANDROCK & SHALE 618 642  
SANDROCK 642 678  
STICKY SHALE 678 685

**REMARKS, ELEVATION, SOURCE OF DATA, etc.**

OLD P.A. 69-0030.

USGS Quad Rochester Elevation 997  
Aquifer: OPCG Alt Id: 79-5076

Drop Pipe Length ft. Capacity g.p.m.  
Type T

Any not in use and not sealed well(s) on property?  Yes  No

Was a variance granted from the MDH for this Well?  Yes  No

**Well CONTRACTOR CERTIFICATION** Lic. Or Reg. No. 96460

License Business Name

Name of Driller

## Report Copy

HE-01205-06 (Rev. 9/96)

Unique No. 00220819

MINNESOTA DEPARTMENT OF HEALTH  
**WELL AND BORING RECORD**

Update Date 2009/02/12

County Name Olmsted

Minnesota Statutes Chapter 1031

Entry Date 1989/12/28

Township Name	Township	Range	Dir	Section	Subsection	Well Depth	Depth Completed	Date Well Completed
	107	14	W	23	CDADAC	685 ft.	685 ft.	1968/05/07
Well Name	ROCHESTER 24			Lic. Or Reg. No.	96460	Name of Driller		
USGS Quad	Rochester	Elevation	997	Aquifer	OPCG	Alternative Id	79-5076	

GEOLOGICAL MATERIAL	COLOR	HARDNESS	FROM	TO	STRAT	LITH PRIM	LITH SEC	LITH MINOR
---------------------	-------	----------	------	----	-------	-----------	----------	------------

DRIFT			0	4	QUUU	DRFT		
QUUU = Unknown deposit type	DRFT = Drift							
LIMEROCK		HARD	4	28	OPDC	DLMT		
OPDC = Prairie Du Chien Group	DLMT = Dolomite							
LIMEROCK W/CREVICES			28	44	OPDC	DLMT	CRVC	
OPDC = Prairie Du Chien Group	DLMT = Dolomite				CRVC = Crevice			
LIMEROCK & SANDSTONE			44	54	OPDC	DLMT	SNDS	
OPDC = Prairie Du Chien Group	DLMT = Dolomite				SNDS = Sandstone			
LIMEROCK		HARD	54	75	OPDC	DLMT		
OPDC = Prairie Du Chien Group	DLMT = Dolomite							
LIMEROCK CREVICES			75	80	OPDC	DLMT	CRVC	
OPDC = Prairie Du Chien Group	DLMT = Dolomite				CRVC = Crevice			
LIMEROCK			80	87	OPDC	DLMT		
OPDC = Prairie Du Chien Group	DLMT = Dolomite							
SANDROCK			87	92	OPDC	SNDS		
OPDC = Prairie Du Chien Group	SNDS = Sandstone							
LIMEROCK CREVICES			92	103	OPDC	DLMT	CRVC	
OPDC = Prairie Du Chien Group	DLMT = Dolomite				CRVC = Crevice			
LIMEROCK & SANDROCK			103	108	OPDC	DLMT	SNDS	CRVC
OPDC = Prairie Du Chien Group	DLMT = Dolomite				SNDS = Sandstone		CRVC = Crevice	
LIMEROCK			108	122	OPDC	DLMT		
OPDC = Prairie Du Chien Group	DLMT = Dolomite							
LIMEROCK CREVICES			122	145	OPDC	DLMT	CRVC	
OPDC = Prairie Du Chien Group	DLMT = Dolomite				CRVC = Crevice			
LIMEROCK			145	211	OPDC	DLMT		
OPDC = Prairie Du Chien Group	DLMT = Dolomite							
LIMEROCK CREVICED			211	248	OPDC	DLMT	CRVC	
OPDC = Prairie Du Chien Group	DLMT = Dolomite				CRVC = Crevice			

Unique No. 00220819

MINNESOTA DEPARTMENT OF HEALTH  
**WELL AND BORING RECORD**

Update Date 2009/02/12

County Name Olmsted

Minnesota Statutes Chapter 1031

Entry Date 1989/12/28

Township Name	Township	Range	Dir	Section	Subsection	Well Depth	Depth Completed	Date Well Completed
	107	14	W	23	CDADAC	685 ft.	685 ft.	1968/05/07
Well Name	ROCHESTER 24			Lic. Or Reg. No.	96460	Name of Driller		
USGS Quad	Rochester	Elevation	997	Aquifer	OPCG	Alternative Id	79-5076	

GEOLOGICAL MATERIAL	COLOR	HARDNESS	FROM TO	STRAT	LITH PRIM	LITH SEC	LITH MINOR
---------------------	-------	----------	---------	-------	-----------	----------	------------

LIMEROCK & SHALE OPDC = Prairie Du Chien Group	DLMT = Dolomite		248 280	OPDC	DLMT	SHLE	
LIMEROCK & SANDROCK OPDC = Prairie Du Chien Group	DLMT = Dolomite		280 300	OPDC	DLMT	SNDS	
SANDROCK CJDN = Jordan	SNDS = Sandstone		300 390	CJDN	SNDS		
LIMEROCK CSTL = St.Lawrence	DLMT = Dolomite		390 395	CSTL	DLMT	SLSN	
LIMEROCK & SHALE CSTL = St.Lawrence	DLMT = Dolomite		395 484	CSTL	DLMT	SLSN	
SANDROCK & SHALE CFRN = Franconia	SNDS = Sandstone		484 499	CFRN	SNDS	SHLE	DLMT
SHALE CFRN = Franconia	SHLE = Shale		499 503	CFRN	SHLE	SNDS	DLMT
SANDROCK CFRN = Franconia	SNDS = Sandstone		503 505	CFRN	SNDS	SHLE	
SHALE & SANDROCK CFRN = Franconia	SHLE = Shale		505 548	CFRN	SHLE	SNDS	DLMT
STICKY SHALE CFRN = Franconia	SHLE = Shale		548 558	CFRN	SHLE	SNDS	DLMT
SANDROCK & SHALE CFRN = Franconia	SNDS = Sandstone		558 563	CFRN	SNDS	SHLE	DLMT
SHALE CFRN = Franconia	SHLE = Shale		563 568	CFRN	SHLE	SNDS	
LIMEROCK & SANDROCK CFRN = Franconia	DLMT = Dolomite		568 574	CFRN	DLMT	SNDS	SHLE
LIMEROCK & SANDROCK & SHALE CFRN = Franconia	DLMT = Dolomite		574 588	CFRN	DLMT	SNDS	SHLE

Unique No. 00220819

MINNESOTA DEPARTMENT OF HEALTH  
**WELL AND BORING RECORD**

Update Date 2009/02/12

County Name Olmsted

Minnesota Statutes Chapter 1031

Entry Date 1989/12/28

Township Name	Township	Range	Dir	Section	Subsection	Well Depth	Depth Completed	Date Well Completed
	107	14	W	23	CDADAC	685 ft.	685 ft.	1968/05/07

Well Name ROCHESTER 24 Lic. Or Reg. No. 96460 Name of Driller

USGS Quad Rochester Elevation 997 Aquifer OPCG Alternative Id 79-5076

GEOLOGICAL MATERIAL	COLOR	HARDNESS	FROM	TO	STRAT	LITH PRIM	LITH SEC	LITH MINOR
LIMEROCK & SHALE CFRN = Franconia	DLMT = Dolomite		588	593	CFRN	DLMT	SHLE	SNDS
			SHLE = Shale				SNDS = Sandstone	
LIMEROCK & SANDROCK & SHALE CFRN = Franconia	DLMT = Dolomite		593	600	CFRN	DLMT	SNDS	SHLE
			SNDS = Sandstone				SHLE = Shale	
SHALE CFRN = Franconia	BROWN SHLE = Shale		600	603	CFRN	SHLE	SNDS	DLMT
			SNDS = Sandstone				DLMT = Dolomite	
SHALE & LIMEROCK CFRN = Franconia	GREEN SHLE = Shale		603	618	CFRN	SHLE	DLMT	SNDS
			DLMT = Dolomite				SNDS = Sandstone	
SANDROCK & SHALE CIGL = Ironton-Galesville	SNDS = Sandstone		618	642	CIGL	SNDS	SHLE	
			SHLE = Shale					
SANDROCK CIGL = Ironton-Galesville	SNDS = Sandstone		642	678	CIGL	SNDS		
STICKY SHALE CECR = Eau Claire	SHLE = Shale		678	685	CECR	SHLE	SNDS	
			SNDS = Sandstone					

Unique No. 00220675

MINNESOTA DEPARTMENT OF HEALTH  
WELL AND BORING RECORD

Update Date 2009/02/10

County Name Olmsted

Minnesota Statutes Chapter 1031

Entry Date 1989/12/28

Township Name Township Range Dir Section Subsection  
106 14 W 10 AAABDB

Well Depth 850 ft. Depth Completed 850 ft. Date Well Completed 1969/01/10

Well Name ROCHESTER 25

Drilling Method Cable Tool

Well Owner's Name ROCHESTER 25

Drilling Fluid Well Hydrofractured?  Yes  No  
From ft. to ft.

ROCHESTER MN

Use Community Supply (municipal)

Contact's Name CITY OF ROCHESTER  
4000 EAST RIVER NE RD  
ROCHESTER MN 55906

Casing Drive Shoe?  Yes  N Hole Diameter

Casing Diameter Weight(lbs/ft)  
30 in. t 65.5 ft  
24 in. t 345 ft

GEOLOGICAL MATERIAL	COLOR	HARDNESS	FROM	TO
DRIFT			0	65
LIMEROCK			65	129
ROOT VALLEY SANDROCK			129	135
DOLOMITE			135	339
SANDROCK (JORDAN)			339	410
SANDROCK (JORDAN)			410	425
SANDROCK (JORDAN)			425	449
SHALE (ST. LAWRENCE)			449	690
SANDROCK & SHALE			690	765
SANDROCK & SHALE			765	770
SHALE			770	793
SANDROCK & SHALE			793	803
SHALE			803	850

Screen N Open Hole From 345 ft. to 850 ft.  
Make Type

Static Water Level 14 ft. from Land surface Date 1969/01/10

PUMPING LEVEL (below land surface)  
210 ft. after 9 hrs. pumping 2000 g.p.m.

Well Head Completion  
Pitless adapter mfr Model  
Casing Protection  12 in. above grade  
 At-grade(Environmental Wells and Borings ONLY)

Grouting Information Well grouted?  Yes  No  
Material From To (ft.) Amount(yds/bags)  
G 0 345 800 S

Nearest Known Source of Contamination  
ft. direction type  
Well disinfected upon completion?  Yes  No

Pump  Not Installed Date Installed Y  
Mfr nam  
Model HP 150 Volts  
Drop Pipe Length ft. Capacity g.p.m.  
Type T

Any not in use and not sealed well(s) on property?  Yes  No

Was a variance granted from the MDH for this Well?  Yes  No

Well CONTRACTOR CERTIFICATION Lic. Or Reg. No. 62012  
License Business Name  
Name of Driller O'BRIEN, F.

REMARKS, ELEVATION, SOURCE OF DATA, etc.

M.G.S. NO. 652. OLD P.A. NO. 69-0031.

USGS Quad Rochester Elevation 1009.6  
Aquifer: OPCG Alt Id: 79-5076

Report Copy



Unique No. 00220675

**MINNESOTA DEPARTMENT OF HEALTH  
WELL AND BORING RECORD**

Update Date 2009/02/10

County Name Olmsted

Minnesota Statutes Chapter 1031

Entry Date 1989/12/28

Township Name	Township	Range	Dir	Section	Subsection	Well Depth	Depth Completed	Date Well Completed
	106	14	W	10	AAABDB	850 ft.	850 ft.	1969/01/10
Well Name	ROCHESTER 25				Lic. Or Reg. No.	62012	Name of Driller	O'BRIEN, F.
USGS Quad	Rochester	Elevation	1009.6	Aquifer	OPCG	Alternative Id	79-5076	

GEOLOGICAL MATERIAL	COLOR	HARDNESS	FROM	TO	STRAT	LITH PRIM	LITH SEC	LITH MINOR
DRIFT QUUU = Unknown deposit type	DRFT = Drift		0	65	QUUU	DRFT		
LIMEROCK OPDC = Prairie Du Chien Group	DLMT = Dolomite		65	129	OPDC	DLMT		
ROOT VALLEY SANDROCK OPDC = Prairie Du Chien Group	SNDS = Sandstone		129	135	OPDC	SNDS		
DOLOMITE OPDC = Prairie Du Chien Group	DLMT = Dolomite		135	339	OPDC	DLMT		
SANDROCK (JORDAN) OPDC = Prairie Du Chien Group	DLMT = Dolomite SNDS = Sandstone		339	410	OPDC	DLMT	SNDS	
SANDROCK (JORDAN) CJDN = Jordan	SNDS = Sandstone		410	425	CJDN	SNDS		
SANDROCK (JORDAN) CSTL = St.Lawrence	SLSN = Siltstone DLMT = Dolomite		425	449	CSTL	SLSN	DLMT	SHLE = Shale
SHALE (ST. LAWRENCE) CSLF = St.Lawrence-Franconia	SHLE = Shale SNDS = Sandstone		449	690	CSLF	SHLE	SNDS	DLMT = Dolomite
SANDROCK & SHALE CIGL = Ironton-Galesville	SNDS = Sandstone SHLE = Shale		690	765	CIGL	SNDS	SHLE	
SANDROCK & SHALE CECR = Eau Claire	SHLE = Shale SNDS = Sandstone		765	770	CECR	SHLE	SNDS	
SHALE CECR = Eau Claire	SHLE = Shale		770	793	CECR	SHLE		
SANDROCK & SHALE CECR = Eau Claire	SNDS = Sandstone SHLE = Shale		793	803	CECR	SNDS	SHLE	
SHALE CECR = Eau Claire	SHLE = Shale		803	850	CECR	SHLE		

Unique No. 00147451

**MINNESOTA DEPARTMENT OF HEALTH  
WELL AND BORING RECORD**

Update Date 2009/02/12

County Name Olmsted

*Minnesota Statutes Chapter 1031*

Entry Date 1989/12/28

Township Name Township Range Dir Section Subsection  
107 14 W 32 DCBBBA

Well Depth Depth Completed Date Well Completed  
624 ft. 624 ft. 1978/04/28

Well Name ROCHESTER 26

Drilling Method Cable Tool

Well Owner's Name ROCHESTER 26

Drilling Fluid Well Hydrofractured?  Yes  No  
From ft. to ft.

ROCHESTER MN

Contact's Name CITY OF ROCHESTER

Use Community Supply (municipal)

ROCHESTER MN

Casing Drive Shoe?  Yes  N Hole Diameter  
0 in. t 624 ft  
0 in. t 364 ft

**GEOLOGICAL MATERIAL COLOR HARDNESS FROM TO**

DRIFT 0 13

BROKEN PLATTEVILLE RO 13 20

BROKEN PLATTEVILLE RO 20 73

BROKEN PLATTEVILLE RO 73 82

PLATTEVILLE ROCK 82 90

PLATTEVILLE ROCK 90 96

PLATTEVILLE ROCK 96 99

ST. PETER SANDSTONE 99 194

ST. PETER SANDSTONE 194 200

SHAKOPEE ROCK 200 402

ONEOTA 402 530

JORDAN SANDSTONE 530 613

JORDAN SANDSTONE 613 620

ST. LAWRENCE 620 624

Casing Diameter Weight(lbs/ft)  
30 in. t 83 ft 118.65  
24 in. t 364 ft 94.62

Screen N Open Hole From 364 ft. to 624 ft.  
Make Type

Static Water Level 155 ft. from Land surface Date 1978/04/28

**PUMPING LEVEL (below land surface)**  
252 ft. after 8 hrs. pumping 1250 g.p.m.

**Well Head Completion**  
Pitless adapter mfr Model  
Casing Protection  12 in. above grade  
 At-grade(Environmental Wells and Borings ONLY)

**Grouting Information** Well grouted?  Yes  No  
**Material From To (ft.) Amount(yds/bags)**  
G 0 364 1140 S

**Nearest Known Source of Contamination**  
ft. direction type  
Well disinfected upon completion?  Yes  No

**Pump**  Not Installed Date Installed N  
Mfr nam Model HP Volts  
Drop Pipe Length ft. Capacity g.p.m.  
Type

Any not in use and not sealed well(s) on property?  Yes  No

Was a variance granted from the MDH for this Well?  Yes  No

**Well CONTRACTOR CERTIFICATION** Lic. Or Reg. No. 27010  
License Business Name  
Name of Driller HOLLEN, G.

**REMARKS, ELEVATION, SOURCE OF DATA, etc.**

GAMMA LOGGED 12-23-1987. M.G.S. NO. 1361.

USGS Quad Douglas Elevation 1166  
Aquifer: OPCJ Alt Id: 79-5076

**Report Copy**

Unique No. 00147451

MINNESOTA DEPARTMENT OF HEALTH  
WELL AND BORING RECORD

Update Date 2009/02/12

County Name Olmsted

Minnesota Statutes Chapter 1031

Entry Date 1989/12/28

Township Name	Township	Range	Dir	Section	Subsection	Well Depth	Depth Completed	Date Well Completed
	107	14	W	32	DCBBBA	624 ft.	624 ft.	1978/04/28
Well Name	ROCHESTER 26			Lic. Or Reg. No.	27010	Name of Driller	HOLLEN, G.	
USGS Quad	Douglas	Elevation	1166	Aquifer	OPCJ	Alternative Id	79-5076	

GEOLOGICAL MATERIAL	COLOR	HARDNESS	FROM	TO	STRAT	LITH PRIM	LITH SEC	LITH MINOR
DRIFT			0	13	QUUU	DRFT		
QUUU = Unknown deposit type	DRFT = Drift							
BROKEN PLATTEVILLE ROCK & SHALE			13	20	OGAL	LMSN	SHLE	
OGAL = Galena	LMSN = Limestone						SHLE = Shale	
BROKEN PLATTEVILLE ROCK & SHALE			20	73	ODCR	SHLE		
ODCR = Decorah	SHLE = Shale							
BROKEN PLATTEVILLE ROCK & SHALE			73	82	OPVL	LMSN		
OPVL = Platteville	LMSN = Limestone							
PLATTEVILLE ROCK			82	90	OPVL	LMSN		
OPVL = Platteville	LMSN = Limestone							
PLATTEVILLE ROCK			90	96	OGWD	SHLE		
OGWD = Glenwood	SHLE = Shale							
PLATTEVILLE ROCK			96	99	OSTP	SNDS		
OSTP = St.Peter	SNDS = Sandstone							
ST. PETER SANDSTONE			99	194	OSTP	SNDS		
OSTP = St.Peter	SNDS = Sandstone							
ST. PETER SANDSTONE			194	200	OPDC	DLMT		
OPDC = Prairie Du Chien Group	DLMT = Dolomite							
SHAKOPEE ROCK			200	402	OPDC	DLMT		
OPDC = Prairie Du Chien Group	DLMT = Dolomite							
ONEOTA			402	530	OPDC	DLMT		
OPDC = Prairie Du Chien Group	DLMT = Dolomite							
JORDAN SANDSTONE			530	613	CJDN	SNDS		
CJDN = Jordan	SNDS = Sandstone							
JORDAN SANDSTONE			613	620	CSTL	SLSN	SHLE	DLMT
CSTL = St.Lawrence	SLSN = Siltstone						SHLE = Shale	DLMT = Dolomite
ST. LAWRENCE			620	624	CSTL	SLSN	DLMT	SHLE
CSTL = St.Lawrence	SLSN = Siltstone						DLMT = Dolomite	SHLE = Shale

Unique No. 00224212

MINNESOTA DEPARTMENT OF HEALTH  
**WELL AND BORING RECORD**

Update Date 2009/02/11

County Name Olmsted

Minnesota Statutes Chapter 1031

Entry Date 1988/01/25

Township Name Township Range Dir Section Subsection  
107 13 W 31 BCCCCB

Well Depth Depth Completed Date Well Completed  
448 ft. 448 ft. 1979/12/14

Well Name ROCHESTER 27

Drilling Method Cable Tool

Well Owner's Name ROCHESTER 27

Drilling Fluid Well Hydrofractured?  Yes  No  
From ft. to ft.

ROCHESTER MN

Use Community Supply (municipal)

Contact's Name ROCHESTER PUBLIC UTILITIES  
4000 EAST RIVER RD  
ROCHESTER MN 55904

Casing Drive Shoe?  Yes  N Hole Diameter

GEOLOGICAL MATERIAL	COLOR	HARDNESS	FROM	TO
GLACIAL DRIFT			0	32
SHAKOPEE DOLOMITE			32	135
ROOT VALLEY SANDSTON			135	153
SHAKOPEE DOLOMITE			153	247
ONEOTA DOLOMITE			247	320
SHALES	BLUE		320	331
JORDAN SANDSTONE			331	395
JORDAN SANDSTONE			395	428
ST. LAWRENCE			428	448

Casing Diameter	Weight(lbs/ft)
30 in. t 32 ft	
24 in. t 345 ft	

Screen N Open Hole From 345 ft. to 448 ft.  
Make Type

Static Water Level 25 ft. from Land surface Date 1979/12/14

PUMPING LEVEL (below land surface)  
ft. after hrs. pumping g.p.m.

Well Head Completion  
Pitless adapter mfr Model  
Casing Protection  12 in. above grade  
 At-grade(Environmental Wells and Borings ONLY)

Grouting Information Well grouted?  Yes  No  
Material From To (ft.) Amount(yds/bags)  
G 0 345 42 Y

Nearest Known Source of Contamination  
ft. direction type  
Well disinfected upon completion?  Yes  No

Pump  Not installed Date Installed  
Mfr nam  
Model HP Volts  
Drop Pipe Length ft. Capacity g.p.m.  
Type

**REMARKS, ELEVATION, SOURCE OF DATA, etc.**

GAMMA LOGGED 3-7-1997. M.G.S. NO. 1546.

Any not in use and not sealed well(s) on property?  Yes  No  
Was a variance granted from the MDH for this Well?  Yes  No

USGS Quad Rochester Elevation 1016  
Aquifer: OPCJ Alt Id: 79-5076

Well CONTRACTOR CERTIFICATION Lic. Or Reg. No. 27010  
License Business Name  
Name of Driller HOLLEN, G.

**Report Copy**

Unique No. 00224212

MINNESOTA DEPARTMENT OF HEALTH  
**WELL AND BORING RECORD**

Update Date 2009/02/11

County Name Olmsted

Minnesota Statutes Chapter 1031

Entry Date 1988/01/25

Township Name	Township	Range	Dir	Section	Subsection	Well Depth	Depth Completed	Date Well Completed
	107	13	W	31	BCCCCB	448 ft.	448 ft.	1979/12/14
<b>Well Name</b>	ROCHESTER 27			<b>Lic. Or Reg. No.</b>	27010	<b>Name of Driller</b>	HOLLEN, G.	
<b>USGS Quad</b>	Rochester	<b>Elevation</b>	1016	<b>Aquifer</b>	OPCJ	<b>Alternative Id</b>	79-5076	

GEOLOGICAL MATERIAL	COLOR	HARDNESS	FROM TO	STRAT	LITH PRIM	LITH SEC	LITH MINOR
---------------------	-------	----------	---------	-------	-----------	----------	------------

GLACIAL DRIFT QUUU = Unknown deposit type	SOIL = Soil		0 32	QUUU	SOIL	CLAY	SAND
						SAND = Sand	
SHAKOPEE DOLOMITE OPDC = Prairie Du Chien Group	DLMT = Dolomite		32 135	OPDC	DLMT		
ROOT VALLEY SANDSTONE OPDC = Prairie Du Chien Group	SNDS = Sandstone		135 153	OPDC	SNDS		
SHAKOPEE DOLOMITE OPDC = Prairie Du Chien Group	DLMT = Dolomite		153 247	OPDC	DLMT		
ONEOTA DOLOMITE OPDC = Prairie Du Chien Group	DLMT = Dolomite		247 320	OPDC	DLMT		
SHALE OPDC = Prairie Du Chien Group	SHLE = Shale		320 331	OPDC	SHLE		
JORDAN SANDSTONE OPDC = Prairie Du Chien Group	DLMT = Dolomite		331 395	OPDC	DLMT	SNDS	
						SNDS = Sandstone	
JORDAN SANDSTONE CJDN = Jordan	SNDS = Sandstone		395 428	CJDN	SNDS		
ST. LAWRENCE CSTL = St. Lawrence	DLMT = Dolomite		428 448	CSTL	DLMT	SLSN	SHLE
						SLSN = Siltstone	SHLE = Shale

Unique No. 00180567

MINNESOTA DEPARTMENT OF HEALTH
WELL AND BORING RECORD

Update Date 2009/02/11

County Name Olmsted

Minnesota Statutes Chapter 1031

Entry Date 1992/08/17

Township Name Township Range Dir Section Subsection
107 14 W 15 ADBDBB

Well Depth Depth Completed Date Well Completed
389 ft. 389 ft. 1981/08/04

Well Name ROCHESTER 28

Drilling Method Cable Tool

Well Owner's Name ROCHESTER 28

Drilling Fluid Well Hydrofractured? [ ] Yes [ ] No
From ft. to ft.

ROCHESTER MN

Contact's Name CITY OF ROCHESTER

Use Community Supply (municipal)

ROCHESTER MN

Casing Drive Shoe? [ ] Yes [ ] N Hole Diameter

GEOLOGICAL MATERIAL COLOR HARDNESS FROM TO

Casing Diameter Weight(lbs/ft)

MUD 0 24

30 in. t 39 ft

SANDSTONE TAN 24 28

24 in. t 305 ft

LIMESTONE TAN 28 48

LIMESTONE BROW MEDIUM 48 52

Screen N Open Hole From 305 ft. to 389 ft.

LIMESTONE BROW HARD 52 60

LIMESTONE TAN MEDIUM 60 115

LIMESTONE TAN HARD 115 175

LIMESTONE BROW 175 187

Make Type

LIMESTONE TAN 187 191

Static Water Level 15 ft. from Land surface Date 1981/07/27

LIMESTONE GRAY HARD 191 211

PUMPING LEVEL (below land surface)
199.5 ft. after 4 hrs. pumping 1580 g.p.m.

LIMESTONE TAN 211 257

Well Head Completion

LIMESTONE GRAY 257 285

SANDSTONE GRAY 285 351

LIMESTONE GRAY 351 360

SANDSTONE GRAY 360 385

ST. LAWRENCE GRAY 385 389

Pitless adapter mfr Model [ ] 12 in. above grade
Casing Protection [ ] At-grade(Environmental Wells and Borings ONLY)

Grouting Information Well grouted? [x] Yes [ ] No

Material From To (ft.) Amount(yds/bags)
G 38 Y

Nearest Known Source of Contamination

ft. direction type
Well disinfected upon completion? [ ] Yes [ ] No

Pump [ ] Not Installed Date Installed

Mfr nam Model HP Volts
Drop Pipe Length ft. Capacity g.p.m
Type

Any not in use and not sealed well(s) on property? [ ] Yes [ ] No

Was a variance granted from the MDH for this Well? [ ] Yes [ ] No

Well CONTRACTOR CERTIFICATION Lic. Or Reg. No. 55079

License Business Name
Name of Driller THEIN, D.

USGS Quad Rochester Elevation 984
Aquifer: CJDN Alt Id: 79-5076

Report Copy

Unique No. 00180567

MINNESOTA DEPARTMENT OF HEALTH  
**WELL AND BORING RECORD**

Update Date 2009/02/11

County Name Olmsted

Minnesota Statutes Chapter 1031

Entry Date 1992/08/17

<b>Township Name</b>	<b>Township</b>	<b>Range</b>	<b>Dir</b>	<b>Section</b>	<b>Subsection</b>	<b>Well Depth</b>		<b>Depth Completed</b>		<b>Date Well Completed</b>
	107	14	W	15	ADBDBB	389	ft.	389	ft.	1981/08/04
<b>Well Name</b>	ROCHESTER 28				<b>Lic. Or Reg. No.</b>	55079	<b>Name of Driller</b>		THEIN, D.	
<b>USGS Quad</b>	Rochester	<b>Elevation</b>	984	<b>Aquifer</b>		CJDN	<b>Alternative Id</b>		79-5076	

GEOLOGICAL MATERIAL	COLOR	HARDNESS	FROM	TO	STRAT	LITH PRIM	LITH SEC	LITH MINOR
MUD QUUU = Unknown deposit type	MUDD = Mud		0	24	QUUU	MUDD		
SANDSTONE OPDC = Prairie Du Chien Group	TAN SNDS = Sandstone		24	28	OPDC	SNDS	DLMT	DLMT = Dolomite
LIMESTONE OPDC = Prairie Du Chien Group	TAN DLMT = Dolomite		28	48	OPDC	DLMT		
LIMESTONE OPDC = Prairie Du Chien Group	BROWN DLMT = Dolomite	MEDIUM	48	52	OPDC	DLMT		
LIMESTONE OPDC = Prairie Du Chien Group	BROWN DLMT = Dolomite	HARD	52	60	OPDC	DLMT		
LIMESTONE OPDC = Prairie Du Chien Group	TAN DLMT = Dolomite	MEDIUM	60	115	OPDC	DLMT		
LIMESTONE OPDC = Prairie Du Chien Group	TAN DLMT = Dolomite	HARD	115	175	OPDC	DLMT		
LIMESTONE OPDC = Prairie Du Chien Group	BROWN DLMT = Dolomite		175	187	OPDC	DLMT		
LIMESTONE OPDC = Prairie Du Chien Group	TAN DLMT = Dolomite		187	191	OPDC	DLMT		
LIMESTONE OPDC = Prairie Du Chien Group	GRAY DLMT = Dolomite	HARD	191	211	OPDC	DLMT		
LIMESTONE OPDC = Prairie Du Chien Group	TAN DLMT = Dolomite		211	257	OPDC	DLMT		
LIMESTONE OPDC = Prairie Du Chien Group	GRAY DLMT = Dolomite		257	285	OPDC	DLMT		
SANDSTONE CJDN = Jordan	GRAY SNDS = Sandstone		285	351	CJDN	SNDS		
LIMESTONE CJDN = Jordan	GRAY SNDS = Sandstone		351	360	CJDN	SNDS	DLMT	DLMT = Dolomite

**MINNESOTA DEPARTMENT OF HEALTH  
WELL AND BORING RECORD**

Unique No. 00180567

Update Date 2009/02/11

County Name Olmsted

*Minnesota Statutes Chapter 1031*

Entry Date 1992/08/17

<b>Township Name</b>	<b>Township</b>	<b>Range</b>	<b>Dir</b>	<b>Section</b>	<b>Subsection</b>	<b>Well Depth</b>	<b>Depth Completed</b>	<b>Date Well Completed</b>
	107	14	W	15	ADBDBB	389 ft.	389 ft.	1981/08/04
<b>Well Name</b>	ROCHESTER 28				<b>Lic. Or Reg. No.</b>	55079	<b>Name of Driller</b>	THEIN, D.
<b>USGS Quad</b>	Rochester	<b>Elevation</b>	984	<b>Aquifer</b>	CJDN	<b>Alternative Id</b>	79-5076	

GEOLOGICAL MATERIAL	COLOR	HARDNESS	FROM	TO	STRAT	LITH PRIM	LITH SEC	LITH MINOR
SANDSTONE CJDN = Jordan	GRAY SNDS = Sandstone		360	385	CJDN	SNDS		
ST. LAWRENCE CSTL = St.Lawrence	GRAY SLSN = Siltstone		385	389	CSTL	SLSN	DLMT	
								DLMT = Dolomite



Unique No. 00161425

MINNESOTA DEPARTMENT OF HEALTH  
WELL AND BORING RECORD

Update Date 2008/06/23

County Name Olmsted

Minnesota Statutes Chapter 1031

Entry Date 1992/08/17

Township Name Township Range Dir Section Subsection  
106 14 W 14 BAADAB

Well Depth Depth Completed Date Well Completed  
519 ft. 519 ft. 1982/10/25

Well Name ROCHESTER 29

Drilling Method Cable Tool

Well Owner's Name ROCHESTER 29

Drilling Fluid Well Hydrofractured?  Yes  No  
From ft. to ft.

ROCHESTER MN 55903

Contact's Name CITY OF ROCHESTER

Use Community Supply (municipal)

ROCHESTER MN

Casing Drive Shoe?  Yes  N Hole Diameter  
0 in. t 422 ft  
0 in. t 519 ft

GEOLOGICAL MATERIAL COLOR HARDNESS FROM TO

DRIFT 0 18

ST. PETER SANDROCK 18 106

SHAKOPEE-ONEOTA 106 408

JORDAN SANDROCK 408 425

JORDAN SANDROCK 425 514

ST. LAWRENCE 514 519

Casing Diameter Weight(lbs/ft)  
30 in. t 106 ft 118.65  
24 in. t 422 ft 94.62

Screen N Open Hole From 422 ft. to 519 ft.  
Make Type

Static Water Level 89 ft. from Land surface Date 1982/10/18

PUMPING LEVEL (below land surface)  
159 ft. after 10 hrs. pumping 1500 g.p.m.

Well Head Completion  
Pitless adapter mfr Model  
Casing Protection  12 in. above grade  
 At-grade(Environmental Wells and Borings ONLY)

Grouting Information Well grouted?  Yes  No  
Material From To (ft.) Amount(yds/bags)  
G 0 106 0  
G 0 422

Nearest Known Source of Contamination  
ft. direction type  
Well disinfected upon completion?  Yes  No

Pump  Not Installed Date Installed N  
Mfr nam Model HP Volts  
Drop Pipe Length ft. Capacity g.p.m.  
Type

Any not in use and not sealed well(s) on property?  Yes  No

Was a variance granted from the MDH for this Well?  Yes  No

Well CONTRACTOR CERTIFICATION Lic. Or Reg. No. 27058

License Business Name

Name of Driller

REMARKS, ELEVATION, SOURCE OF DATA, etc.

72 YARDS OF GROUT WERE USED IN GROUTING IN THE CASINGS.

GAMMA LOGGED 8-24-1995. M.G.S. NO. 2014.

USGS Quad Simpson Elevation 1087  
Aquifer: CJDN Alt Id: 79-5076

Report Copy

Unique No. 00161425

MINNESOTA DEPARTMENT OF HEALTH  
**WELL AND BORING RECORD**

Update Date 2008/06/23

County Name Olmsted

Minnesota Statutes Chapter 1031

Entry Date 1992/08/17

Township Name	Township	Range	Dir	Section	Subsection	Well Depth	Depth Completed	Date Well Completed
	106	14	W	14	BAADAB	519 ft.	519 ft.	1982/10/25

Well Name ROCHESTER 29

Lic. Or Reg. No. 27058

Name of Driller

USGS Quad Simpson Elevation 1087

Aquifer CJDN

Alternative Id 79-5076

GEOLOGICAL MATERIAL	COLOR	HARDNESS	FROM	TO	STRAT	LITH PRIM	LITH SEC	LITH MINOR
DRIFT QUUU = Unknown deposit type	DRFT = Drift		0	18	QUUU	DRFT		
ST. PETER SANDROCK OSTP = St.Peter	SNDS = Sandstone		18	106	OSTP	SNDS		
SHAKOPEE-ONEOTA OPDC = Prairie Du Chien Group	DLMT = Dolomite		106	408	OPDC	DLMT		
JORDAN SANDROCK OPDC = Prairie Du Chien Group	DLMT = Dolomite		408	425	OPDC	DLMT		
JORDAN SANDROCK CJDN = Jordan	SNDS = Sandstone		425	514	CJDN	SNDS		
ST. LAWRENCE CSTL = St.Lawrence	SLSN = Siltstone		514	519	CSTL	SLSN	DLMT	SHLE
					DLMT = Dolomite		SHLE = Shale	

Unique No. 00239761

MINNESOTA DEPARTMENT OF HEALTH  
WELL AND BORING RECORD

Update Date 2009/02/12

County Name Olmsted

Minnesota Statutes Chapter 1031

Entry Date 1992/04/03

Township Name Township Range Dir Section Subsection  
107 14 W 36 ABBCCD

Well Depth Depth Completed Date Well Completed  
402 ft. 402 ft. 1984/03/26

Well Name ROCHESTER 30

Drilling Method Cable Tool

Well Owner's Name ROCHESTER 30

Drilling Fluid Well Hydrofractured?  Yes  No  
From ft. to ft.

ROCHESTER MN 55903

Contact's Name CITY OF ROCHESTER

Use Community Supply (municipal)

ROCHESTER MN

Casing Drive Shoe?  Yes  N Hole Diameter  
0 in. t 402 ft  
0 in. t 319 ft

GEOLOGICAL MATERIAL COLOR HARDNESS FROM TO

GEOLOGICAL MATERIAL	COLOR	HARDNESS	FROM	TO
DRIFT			0	5
SAND & SHALE			5	48
SAND & SHALE			48	58
LIMEROCK			58	91
SANDSTONE			91	108
LIMEROCK			108	305
SANDROCK			305	360
SANDROCK			360	400
SHALE			400	402

Casing Diameter Weight(lbs/ft)  
36 in. t 64 ft  
24 in. t 319 ft

Screen N Open Hole From 319 ft. to 402 ft.  
Make Type

Static Water Level 30 ft. from Land surface Date 1984/03/26

PUMPING LEVEL (below land surface)  
174 ft. after 8 hrs. pumping 1800 g.p.m.

Well Head Completion  
Pitless adapter mfr Model  
Casing Protection  12 in. above grade  
 At-grade(Environmental Wells and Borings ONLY)

Grouting Information Well grouted?  Yes  No  
Material From To (ft.) Amount(yds/bags)  
G 0 319 1019 S

Nearest Known Source of Contamination  
ft. direction type  
Well disinfected upon completion?  Yes  No

Pump  Not Installed Date Installed  
Mfr nam  
Model HP Volts  
Drop Pipe Length ft. Capacity g.p.m.  
Type

Any not in use and not sealed well(s) on property?  Yes  No

Was a variance granted from the MDH for this Well?  Yes  No

Well CONTRACTOR CERTIFICATION Lic. Or Reg. No. 62012  
License Business Name  
Name of Driller HANSON, D.

REMARKS, ELEVATION, SOURCE OF DATA, etc.

GAMMA LOGGED 6-8-1994. M.G.S. NO. 2170.

USGS Quad Rochester Elevation 1006  
Aquifer: C.JDN Alt Id: 79-5076

Report Copy

Unique No. 00239761

MINNESOTA DEPARTMENT OF HEALTH  
**WELL AND BORING RECORD**

Update Date 2009/02/12

County Name Olmsted

Minnesota Statutes Chapter 1031

Entry Date 1992/04/03

Township Name	Township	Range	Dir	Section	Subsection	Well Depth	Depth Completed	Date Well Completed
	107	14	W	36	ABBCCD	402 ft.	402 ft.	1984/03/26
Well Name	ROCHESTER 30				Lic. Or Reg. No.	62012	Name of Driller	HANSON, D.
USGS Quad	Rochester	Elevation	1006	Aquifer	CJDN	Alternative Id	79-5076	

GEOLOGICAL MATERIAL	COLOR	HARDNESS	FROM	TO	STRAT	LITH PRIM	LITH SEC	LITH MINOR
---------------------	-------	----------	------	----	-------	-----------	----------	------------

DRIFT QUUU = Unknown deposit type	DRFT = Drift		0	5	QUUU	DRFT		
SAND & SHALE QLUU = Clay & sand	SAND = Sand		5	48	QLUU	SAND	CLAY	
								CLAY = Clay
SAND & SHALE OPDC = Prairie Du Chien Group	DLMT = Dolomite		48	58	OPDC	DLMT		
LIMEROCK OPDC = Prairie Du Chien Group	DLMT = Dolomite		58	91	OPDC	DLMT		
SANDSTONE OPDC = Prairie Du Chien Group	SNDS = Sandstone		91	108	OPDC	SNDS		
LIMEROCK OPDC = Prairie Du Chien Group	DLMT = Dolomite		108	305	OPDC	DLMT		
SANDROCK OPDC = Prairie Du Chien Group	DLMT = Dolomite		305	360	OPDC	DLMT	SNDS	
								SNDS = Sandstone
SANDROCK CJDN = Jordan	SNDS = Sandstone		360	400	CJDN	SNDS		
SHALE CSTL = St.Lawrence	SLSN = Siltstone		400	402	CSTL	SLSN	DLMT	SNDS
								DLMT = Dolomite
								SNDS = Sandstone

Unique No. 00434041

MINNESOTA DEPARTMENT OF HEALTH  
WELL AND BORING RECORD

Update Date 2009/02/10

County Name Olmsted

Minnesota Statutes Chapter 1031

Entry Date 1992/08/17

Township Name Township Range Dir Section Subsection  
106 14 W 23 CCCCCB

Well Depth Depth Completed Date Well Completed  
555 ft. 530 ft. 1987/10/13

Well Name ROCHESTER 31

Drilling Method Cable Tool

Well Owner's Name ROCHESTER 31  
40TH ST  
ROCHESTER MN 55903

Drilling Fluid Well Hydrofractured?  Yes  No  
From ft. to ft.

Contact's Name ROCHESTER PUBLIC UTILITIES  
ROCHESTER MN 55903

Use Community Supply (municipal)

Casing Drive Shoe?  Yes  N Hole Diameter

Casing Diameter Weight(lbs/ft)  
36 in. t 54 ft 142.68  
24 in. t 462 ft 94.62

0 in. t 462 ft  
in. t 530 ft  
0 in. t 126 ft

GEOLOGICAL MATERIAL	COLOR	HARDNESS	FROM	TO
SAND, GRAVEL & COBBLES	BROW	SOFT	0	27
SANDSTONE	BROW	SOFT	27	54
SANDSTONE	GRAY	SOFT	54	125
DOLOMITE	GRAY	HARD	125	435
SANDSTONE	WHITE	SOFT	435	490
SANDSTONE	WHITE	SOFT	490	550
SANDSTONE	WHITE	SOFT	550	555

Screen N Open Hole From 462 ft. to 530 ft.  
Make Type

Static Water Level 38 ft. from Land surface Date 1987/10/06

PUMPING LEVEL (below land surface)  
100.5 ft. after 8 hrs. pumping 1500 g.p.m.

Well Head Completion  
Pitless adapter mfr Model  
Casing Protection  12 in. above grade  
 At-grade(Environmental Wells and Borings ONLY)

Grouting Information Well grouted?  Yes  No  
Material From To (ft.) Amount(yds/bags)  
G 0 461.5 54 Y

Nearest Known Source of Contamination  
225 ft. direction S type BOW  
Well disinfected upon completion?  Yes  No

Pump  Not Installed Date Installed N  
Mfr nam  
Model HP Volts  
Drop Pipe Length ft. Capacity g.p.m.  
Type

REMARKS, ELEVATION, SOURCE OF DATA, etc.

GAMMA LOGGED 5-13-1999. M.G.S. NO. 2829.

USGS Quad Simpson Elevation 1068.5  
Aquifer: CJDN Alt Id: 79-5076

Any not in use and not sealed well(s) on property?  Yes  No  
Was a variance granted from the MDH for this Well?  Yes  No

Well CONTRACTOR CERTIFICATION Lic. Or Reg. No. 27058  
License Business Name  
Name of Driller

Report Copy

Unique No. 00434041

MINNESOTA DEPARTMENT OF HEALTH  
**WELL AND BORING RECORD**

Update Date 2009/02/10

County Name Olmsted

Minnesota Statutes Chapter 1031

Entry Date 1992/08/17

Township Name	Township	Range	Dir	Section	Subsection	Well Depth	Depth Completed	Date Well Completed
	106	14	W	23	CCCCCB	555 ft.	530 ft.	1987/10/13

Well Name ROCHESTER 31 Lic. Or Reg. No. 27058 Name of Driller

USGS Quad Simpson Elevation 1068.5 Aquifer CJDN Alternative Id 79-5076

GEOLOGICAL MATERIAL	COLOR	HARDNESS	FROM	TO	STRAT	LITH PRIM	LITH SEC	LITH MINOR
SAND, GRAVEL & COBBLES QHUB = Sand & larger	BROWN SAND = Sand	SOFT	0	27	QHUB	SAND	GRVL	COBL
							COBL = Cobble	
SANDSTONE OSTP = St.Peter	BROWN SNDS = Sandstone	SOFT	27	54	OSTP	SNDS		
SANDSTONE OSTP = St.Peter	GRAY SNDS = Sandstone	SOFT	54	125	OSTP	SNDS		
DOLOMITE OPDC = Prairie Du Chien Group	GRAY DLMT = Dolomite	HARD	125	435	OPDC	DLMT		
SANDSTONE OPDC = Prairie Du Chien Group	WHITE DLMT = Dolomite	SOFT	435	490	OPDC	DLMT	SNDS	
							SNDS = Sandstone	
SANDSTONE CJDN = Jordan	WHITE SNDS = Sandstone	SOFT	490	550	CJDN	SNDS		
SANDSTONE CSTL = St.Lawrence	WHITE SLSN = Siltstone	SOFT	550	555	CSTL	SLSN	SHLE	
							SHLE = Shale	

Unique No. 00506819

MINNESOTA DEPARTMENT OF HEALTH  
WELL AND BORING RECORD

Update Date 2009/02/11

County Name Olmsted

Minnesota Statutes Chapter 1031

Entry Date 1992/08/17

Township Name Township Range Dir Section Subsection  
107 13 W 30 CACDBD

Well Depth 540 ft. Depth Completed 540 ft. Date Well Completed 1989/12/15

Well Name ROCHESTER 32

Drilling Method Non-specified Rotary

Well Owner's Name ROCHESTER 32

Drilling Fluid Other Well Hydrofractured?  Yes  No  
From ft. to ft.

ROCHESTER MN 55904

Use Community Supply (municipal)

Contact's Name ROCHESTER PUBLIC UTILITIES  
4000 EAST RIVER RD  
ROCHESTER MN 55904

Casing Drive Shoe?  Yes  N Hole Diameter  
0 in. t 540 ft  
0 in. t 453 ft

GEOLOGICAL MATERIAL COLOR HARDNESS FROM TO

DRIFT 0 5

DECORAH GREEN MEDIUM 5 10

PLATTEVILLE GRAY MEDIUM 10 28

GLENWOOD BLUE MEDIUM 28 33

ST. PETER BROWN MEDIUM 33 135

SHAKOPEE BROWN MEDIUM 135 235

ROOT VALLEY GRAY MEDIUM 235 240

ONEOTA BROWN MEDIUM 240 433

JORDAN GRAY MEDIUM 433 470

JORDAN GRAY MEDIUM 470 540

Casing Diameter Weight(lbs/ft)  
36 in. t 11 ft  
24 in. t 453 ft

Screen N Open Hole From 453 ft. to 540 ft.  
Make Type

Static Water Level 141 ft. from Land surface Date 1989/12/11

PUMPING LEVEL (below land surface)  
334.75 ft. after 24 hrs. pumping 1015 g.p.m.

Well Head Completion  
Pitless adapter mfr Model  
Casing Protection  12 in. above grade  
 At-grade(Environmental Wells and Borings ONLY)

Grouting Information Well grouted?  Yes  No  
Material From To (ft.) Amount(yds/bags)  
G 1 453 59 Y

Nearest Known Source of Contamination  
50 ft. direction type SDF  
Well disinfected upon completion?  Yes  No

Pump  Not Installed Date Installed N  
Mfr nam Model HP Volts  
Drop Pipe Length ft. Capacity g.p.m.  
Type

Any not in use and not sealed well(s) on property?  Yes  No  
Was a variance granted from the MDH for this Well?  Yes  No

Well CONTRACTOR CERTIFICATION Lic. Or Reg. No. 55079  
License Business Name  
Name of Driller VANHOUTEN, D.

REMARKS, ELEVATION, SOURCE OF DATA, etc.

CORNER OF PARKWOOD HILLS DR. AND 22ND AVE.

GAMMA LOGGED BY B.A. LEISCH & ASSOC.

USGS Quad Rochester Elevation 1129.4  
Aquifer: CJDN Alt Id: 79-5076

Report Copy

Unique No. 00506819

MINNESOTA DEPARTMENT OF HEALTH  
**WELL AND BORING RECORD**

Update Date 2009/02/11

County Name Olmsted

Minnesota Statutes Chapter 1031

Entry Date 1992/08/17

Township Name	Township	Range	Dir	Section	Subsection	Well Depth	Depth Completed	Date Well Completed
	107	13	W	30	CACDBD	540 ft.	540 ft.	1989/12/15
<b>Well Name</b>	ROCHESTER 32				<b>Lic. Or Reg. No.</b>	55079	<b>Name of Driller</b>	VANHOUTEN, D.
<b>USGS Quad</b>	Rochester	<b>Elevation</b>	1129.4	<b>Aquifer</b>	CJDN	<b>Alternative Id</b>	79-5076	

GEOLOGICAL MATERIAL	COLOR	HARDNESS	FROM	TO	STRAT	LITH PRIM	LITH SEC	LITH MINOR
DRIFT QUUU = Unknown deposit type	DRFT = Drift		0	5	QUUU	DRFT		
DECORAH ODCR = Decorah	GREEN SHLE = Shale	MEDIUM	5	10	ODCR	SHLE		
PLATTEVILLE OPVL = Platteville	GRAY LMSN = Limestone	MEDIUM	10	28	OPVL	LMSN		
GLENWOOD OGWD = Glenwood	BLUE SHLE = Shale	MEDIUM	28	33	OGWD	SHLE		
ST. PETER OSTP = St.Peter	BROWN SNDS = Sandstone	MEDIUM	33	135	OSTP	SNDS		
SHAKOPEE OPDC = Prairie Du Chien Group	BROWN DLMT = Dolomite	MEDIUM	135	235	OPDC	DLMT		
ROOT VALLEY OPDC = Prairie Du Chien Group	GRAY SNDS = Sandstone	MEDIUM	235	240	OPDC	SNDS		
ONEOTA OPDC = Prairie Du Chien Group	BROWN DLMT = Dolomite	MEDIUM	240	433	OPDC	DLMT		
JORDAN OPDC = Prairie Du Chien Group	GRAY DLMT = Dolomite SNDS = Sandstone	MEDIUM	433	470	OPDC	DLMT	SNDS	
JORDAN CJDN = Jordan	GRAY SNDS = Sandstone	MEDIUM	470	540	CJDN	SNDS		



Unique No. 00220627

MINNESOTA DEPARTMENT OF HEALTH  
WELL AND BORING RECORD

Update Date 2009/02/09

County Name Olmsted

Minnesota Statutes Chapter 1031

Entry Date 1988/01/25

Township Name Township Range Dir Section Subsection  
106 13 W 8 BBDDBD

Well Depth 605 ft. Depth Completed 605 ft. Date Well Completed 1958/00/00

Well Name ROCHESTER 33

Drilling Method

Well Owner's Name ROCHESTER 33

Drilling Fluid

Well Hydrofractured?  Yes  No  
From ft. to ft.

ROCHESTER MN

Contact's Name CITY OF ROCHESTER

Use Community Supply (municipal)

ROCHESTER MN

Casing Drive Shoe?  Yes  N Hole Diameter

GEOLOGICAL MATERIAL COLOR HARDNESS FROM TO

Casing Diameter Weight(lbs/ft)

DRIFT			0	2
DECORAH SHALE			2	60
PLATTVILLE FORMATIONS			60	101
ST. PETER SAND			101	203
SHAKOPEE DOLOMITE			203	325
ROOT VALLEY SAND			325	340
ONEOTA DOLOMITE			340	499
JORDAN SAND			499	605

24 in. t	54 ft
16 in. t	509 ft

Screen N Open Hole From 509 ft. to 605 ft.  
Make Type

Static Water Level 166 ft. from Land surface Date /19/58

PUMPING LEVEL (below land surface)  
186 ft. after hrs. pumping 210 g.p.m.

Well Head Completion  
Pitless adapter mfr Model  
Casing Protection  12 in. above grade  
 At-grade(Environmental Wells and Borings ONLY)

Grouting Information Well grouted?  Yes  No  
Material From To (ft.) Amount(yds/bags)  
0 509

Nearest Known Source of Contamination  
ft. direction type  
Well disinfected upon completion?  Yes  No

Pump  Not Installed Date Installed Y  
Mfr nam Model HP Volts  
Drop Pipe Length ft. Capacity 210 g.p.m.  
Type T

Any not in use and not sealed well(s) on property?  Yes  No

Was a variance granted from the MDH for this Well?  Yes  No

Well CONTRACTOR CERTIFICATION Lic. Or Reg. No. 55079  
License Business Name  
Name of Driller

REMARKS, ELEVATION, SOURCE OF DATA, etc.

CO-OP POWER ASSN. DRILLED BY THEIN WELL CO.

ROSE HARBOR WELL.

USGS Quad Rochester Elevation 1192  
Aquifer: CJDN Alt Id: 38734108400

Report Copy

Unique No. 00220627

MINNESOTA DEPARTMENT OF HEALTH  
**WELL AND BORING RECORD**

Update Date 2009/02/09

County Name Olmsted

Minnesota Statutes Chapter 1031

Entry Date 1988/01/25

Township Name	Township	Range	Dir	Section	Subsection	Well Depth	Depth Completed	Date Well Completed
	106	13	W	8	BBDDBD	605 ft.	605 ft.	1958/00/00

Well Name	ROCHESTER 33	Lic. Or Reg. No.	55079	Name of Driller	
USGS Quad	Rochester	Elevation	1192	Aquifer	CJDN
				Alternative Id	38734108400

GEOLOGICAL MATERIAL	COLOR	HARDNESS	FROM	TO	STRAT	LITH PRIM	LITH SEC	LITH MINOR
DRIFT QUUU = Unknown deposit type	DRFT = Drift		0	2	QUUU	DRFT		
DECORAH SHALE ODCR = Decorah	SHLE = Shale		2	60	ODCR	SHLE		
PLATTVILLE FORMATIONS OPVL = Platteville	LMSN = Limestone		60	101	OPVL	LMSN		
ST. PETER SAND OSTP = St.Peter	SNDS = Sandstone		101	203	OSTP	SNDS		
SHAKOPEE DOLOMITE OPDC = Prairie Du Chien Group	DLMT = Dolomite		203	325	OPDC	DLMT		
ROOT VALLEY SAND OPDC = Prairie Du Chien Group	SNDS = Sandstone		325	340	OPDC	SNDS		
ONEOTA DOLOMITE OPDC = Prairie Du Chien Group	DLMT = Dolomite		340	499	OPDC	DLMT		
JORDAN SAND CJDN = Jordan	SNDS = Sandstone		499	605	CJDN	SNDS		

Unique No. 00463536

MINNESOTA DEPARTMENT OF HEALTH  
WELL AND BORING RECORD

Update Date 2009/02/11

County Name Olmsted

Minnesota Statutes Chapter 1031

Entry Date 1992/08/17

Township Name Township Range Dir Section Subsection  
107 14 W 17 ACDDAB

Well Depth Depth Completed Date Well Completed  
465 ft. 465 ft. 1991/05/22

Well Name ROCHESTER 34

Drilling Method Cable Tool

Well Owner's Name ROCHESTER 34

Drilling Fluid Well Hydrofractured?  Yes  No  
From ft. to ft.

ROCHESTER MN 55902

Use Community Supply (municipal)

Contact's Name ROCHESTER PUBLIC UTILITIES  
4000 EAST RIVER NE RD  
ROCHESTER MN 55906

Casing Drive Shoe?  Yes  N Hole Diameter

Casing Diameter	Weight(lbs/ft)	Hole Diameter
36 in. t 86 ft 142.6	0 in. t 197 ft	
24 in. t 369 ft 94.6	0 in. t 465 ft	
	0 in. t 369 ft	

GEOLOGICAL MATERIAL	COLOR	HARDNESS	FROM	TO
DRIFT	GRAY	SOFT	0	75
DRIFT	GRAY	SOFT	75	86
ST. PETER	BROW	MEDIUM	86	125
SHAKOPEE	BROW	HARD	125	177
ROOT VALLEY	BROW	MEDIUM	177	180
ONEOTA	GRAY	HARD	180	350
JORDAN	GRAY	MEDIUM	350	420
JORDAN	GRAY	SOFT	420	460
JORDAN	GRAY	MEDIUM	460	465

Screen N Open Hole From 369 ft. to 465 ft.  
Make Type

Static Water Level 50 ft. from Land surface Date 1991/05/16

PUMPING LEVEL (below land surface)  
324.5 ft. after 8 hrs. pumping 1250 g.p.m.

Well Head Completion  
Pitless adapter mfr Model  
Casing Protection  12 in. above grade  
 At-grade(Environmental Wells and Borings ONLY)

Grouting Information Well grouted?  Yes  No  
Material From To (ft.) Amount(yds/bags)  
G 0 369 56 Y

Nearest Known Source of Contamination  
ft. direction type  
Well disinfected upon completion?  Yes  No

Pump  Not Installed Date Installed N  
Mfr nam Model HP Volts  
Drop Pipe Length ft. Capacity g.p.m.  
Type

REMARKS, ELEVATION, SOURCE OF DATA, etc.

GAMMA LOGGED BY B.A. LEISCH & ASSOC. M.G.S. NO. 3365.

GOLF COURSE ON 41ST AND 55TH ST.

USGS Quad Douglas Elevation 1053.2  
Aquifer: CJDN Alt Id: 3365

Any not in use and not sealed well(s) on property?  Yes  No

Was a variance granted from the MDH for this Well?  Yes  No

Well CONTRACTOR CERTIFICATION Lic. Or Reg. No. 62012  
License Business Name  
Name of Driller GALVIN, M.

Report Copy

Unique No. 00463536

MINNESOTA DEPARTMENT OF HEALTH  
**WELL AND BORING RECORD**

Update Date 2009/02/11

County Name Olmsted

Minnesota Statutes Chapter 1031

Entry Date 1992/08/17

<b>Township Name</b>	<b>Township</b>	<b>Range</b>	<b>Dir</b>	<b>Section</b>	<b>Subsection</b>	<b>Well Depth</b>	<b>Depth Completed</b>	<b>Date Well Completed</b>
	107	14	W	17	ACDDAB	465 ft.	465 ft.	1991/05/22
<b>Well Name</b>	ROCHESTER 34				<b>Lic. Or Reg. No.</b>	62012	<b>Name of Driller</b>	GALVIN, M.
<b>USGS Quad</b>	Douglas	<b>Elevation</b>	1053.2	<b>Aquifer</b>	CJDN	<b>Alternative Id</b>	3365	

GEOLOGICAL MATERIAL	COLOR	HARDNESS	FROM	TO	STRAT	LITH PRIM	LITH SEC	LITH MINOR
DRIFT QUUG = Unknown deposit type	GRAY	SOFT	0	75	QUUG	DRFT		
DRIFT OPDC = Prairie Du Chien Group	GRAY	SOFT	75	86	OPDC	DLMT	SNDS	
ST. PETER OPDC = Prairie Du Chien Group	BROWN	MEDIUM	86	125	OPDC	DLMT		
SHAKOPEE OPDC = Prairie Du Chien Group	BROWN	HARD	125	177	OPDC	DLMT		
ROOT VALLEY OPDC = Prairie Du Chien Group	BROWN	MEDIUM	177	180	OPDC	SNDS		
ONEOTA OPDC = Prairie Du Chien Group	GRAY	HARD	180	350	OPDC	DLMT		
JORDAN OPDC = Prairie Du Chien Group	GRAY	MEDIUM	350	420	OPDC	DLMT	SNDS	
JORDAN CJDN = Jordan	GRAY	SOFT	420	460	CJDN	SNDS		
JORDAN CSTL = St. Lawrence	GRAY	MEDIUM	460	465	CSTL	SLSN	DLMT	SHLE
	SLSN = Siltstone				DLMT = Dolomite		SHLE = Shale	

Unique No. 00601335

MINNESOTA DEPARTMENT OF HEALTH  
WELL AND BORING RECORD

Update Date 2009/02/11

County Name Olmsted

Minnesota Statutes Chapter 1031

Entry Date 1999/08/20

Township Name Township Range Dir Section Subsection  
107 14 W 20 AAADCA

Well Depth Depth Completed Date Well Completed  
457 ft. 457 ft. 1999/06/29

Well Name ROCHESTER 35

Drilling Method Non-specified Rotary

Well Owner's Name ROCHESTER 35

Drilling Fluid Well Hydrofractured?  Yes  No  
From ft. to ft.

ROCHESTER MN 55906

Use Community Supply (municipal)

Contact's Name ROCHESTER 35

4000 EAST RIVER NE RD

ROCHESTER MN 55906

Casing Drive Shoe?  Yes  N Hole Diameter

Casing Diameter	Weight(lbs/ft)
36 in. t 39 ft	142.7
30 in. t 65 ft	118.6
24 in. t 369 ft	94.62

in. t	40 ft
in. t	65 ft
in. t	369 ft

GEOLOGICAL MATERIAL	COLOR	HARDNESS	FROM	TO
DRIFT	BROW	SOFT	0	15
SAND & GRAVEL	BROW	SOFT	15	24
SHALE & GRAVEL	GRAY	SOFT	24	27
SHALE & GRAVEL	GRAY	SOFT	27	40
PRAIRIE DU CHIEN	BROW	MEDIUM	40	351
JORDAN	GRAY	MEDIUM	351	362
JORDAN	GRAY	MEDIUM	362	443
JORDAN	GRAY	MEDIUM	443	457

Screen N Open Hole From 369 ft. to 457 ft.  
Make Type

Static Water Level 53 ft. from Land surface Date 1999/06/29

PUMPING LEVEL (below land surface)  
154.5 ft. after 28 hrs. pumping 2000 g.p.m.

Well Head Completion  
Pitless adapter mfr Model  
Casing Protection  12 in. above grade  
 At-grade(Environmental Wells and Borings ONLY)

Grouting Information Well grouted?  Yes  No  
Material From To (ft.) Amount(yds/bags)  
G 0 369 31 Y

Nearest Known Source of Contamination  
50 ft. direction type  
Well disinfected upon completion?  Yes  No

Pump  Not Installed Date Installed N  
Mfr nam  
Model HP Volts  
Drop Pipe Length ft. Capacity g.p.m.  
Type

REMARKS, ELEVATION, SOURCE OF DATA, etc.

GAMMA LOGGED 4-13-1999.

USGS Quad Douglas Elevation 1054.5  
Aquifer: CJDN Alt Id: 79-5076

Any not in use and not sealed well(s) on property?  Yes  No

Was a variance granted from the MDH for this Well?  Yes  No

Well CONTRACTOR CERTIFICATION Lic. Or Reg. No. 55079

License Business Name  
Name of Driller VAN HOUTEN, D

Report Copy

Unique No. 00601335

MINNESOTA DEPARTMENT OF HEALTH  
**WELL AND BORING RECORD**

Update Date 2009/02/11

County Name Olmsted

Minnesota Statutes Chapter 1031

Entry Date 1999/08/20

<b>Township Name</b>	<b>Township</b>	<b>Range</b>	<b>Dir</b>	<b>Section</b>	<b>Subsection</b>	<b>Well Depth</b>	<b>Depth Completed</b>	<b>Date Well Completed</b>
	107	14	W	20	AAADCA	457 ft.	457 ft.	1999/06/29
<b>Well Name</b>	ROCHESTER 35				<b>Lic. Or Reg. No.</b>	55079	<b>Name of Driller</b>	VAN HOUTEN, D
<b>USGS Quad</b>	Douglas	<b>Elevation</b>	1054.5	<b>Aquifer</b>	CJDN	<b>Alternative Id</b>	79-5076	

GEOLOGICAL MATERIAL	COLOR	HARDNESS	FROM	TO	STRAT	LITH PRIM	LITH SEC	LITH MINOR
DRIFT QUUB = Unknown deposit type	BROWN DRFT = Drift	SOFT	0	15	QUUB	DRFT		
SAND & GRAVEL QHUB = Sand & larger	BROWN SAND = Sand	SOFT	15	24	QHUB	SAND	GRVL	GRVL = Gravel
SHALE & GRAVEL QPUG = Pebbly sand/silt/clay	GRAY CLAY = Clay	SOFT	24	27	QPUG	CLAY	GRVL	GRVL = Gravel
SHALE & GRAVEL OPDC = Prairie Du Chien Group	GRAY DLMT = Dolomite	SOFT	27	40	OPDC	DLMT		
PRAIRIE DU CHIEN OPDC = Prairie Du Chien Group	BROWN DLMT = Dolomite	MEDIUM	40	351	OPDC	DLMT		
JORDAN OPDC = Prairie Du Chien Group	GRAY DLMT = Dolomite	MEDIUM	351	362	OPDC	DLMT		
JORDAN CJDN = Jordan	GRAY SNDS = Sandstone	MEDIUM	362	443	CJDN	SNDS		
JORDAN CSTL = St. Lawrence	GRAY SLSN = Siltstone	MEDIUM	443	457	CSTL	SLSN	SNDS	SNDS = Sandstone

Unique No. 00601336

MINNESOTA DEPARTMENT OF HEALTH  
**WELL AND BORING RECORD**

Update Date 2009/02/10

County Name Olmsted

Minnesota Statutes Chapter 1031

Entry Date 2000/10/09

Township Name Township Range Dir Section Subsection  
106 14 W 4 CDDDDB

Well Depth Depth Completed Date Well Completed  
478 ft. 478 ft. 2000/08/07

Well Name ROCHESTER 36

Drilling Method Non-specified Rotary

Well Owner's Name ROCHESTER 36  
WEST CIRCLE DR  
ROCHESTER MN 55902

Drilling Fluid Well Hydrofractured?  Yes  No  
Foam From ft. to ft.

Contact's Name ROCHESTER PUBLIC UTILITIES  
4000 EAST RIVER NE RD  
ROCHESTER MN 55906

Use Community Supply (municipal)

Casing Drive Shoe?  Yes  N Hole Diameter  
in. t 79 ft  
in. t 397 ft  
in. t 478 ft

GEOLOGICAL MATERIAL	COLOR	HARDNESS	FROM	TO
DRIFT	GRAY	MEDIUM	0	52
CLAY & GRAVEL			52	77
LIMESTONE	BROW	MEDIUM	77	373
LIMESTONE	GRAY	MEDIUM	373	384
SANDSTONE	GRAY	MEDIUM	384	475
LIMESTONE	BLUE	MEDIUM	475	478

Casing Diameter Weight(lbs/ft)  
30 in. t 79 ft  
24 in. t 397 ft

Screen N Open Hole From 397 ft. to 478 ft.  
Make Type

Static Water Level 38 ft. from Land surface Date 2000/08/04

PUMPING LEVEL (below land surface)  
106 ft. after 20 hrs. pumping 2030 g.p.m.

Well Head Completion  
Pitless adapter mfr Model  
Casing Protection  12 in. above grade  
 At-grade(Environmental Wells and Borings ONLY)

Material	From	To (ft.)	Amount(yds/bags)	Well grouted? <input checked="" type="checkbox"/> Yes <input type="checkbox"/> No
G	0	397	37	Y
P	0	397	5	Y

Nearest Known Source of Contamination  
50 ft. direction type  
Well disinfected upon completion?  Yes  No

Pump  Not Installed Date Installed N  
Mfr nam  
Model HP Volts  
Drop Pipe Length ft. Capacity g.p.m  
Type

Any not in use and not sealed well(s) on property?  Yes  No

Was a variance granted from the MDH for this Well?  Yes  No

USGS Quad Douglas Elevation 1044.4  
Aquifer: CJDN Alt Id: 79-5076

Well CONTRACTOR CERTIFICATION Lic. Or Reg. No. 55079  
License Business Name  
Name of Driller VANHOUTEN, D.

**Report Copy**

Unique No. 00601336

MINNESOTA DEPARTMENT OF HEALTH  
**WELL AND BORING RECORD**

Update Date 2009/02/10

County Name Olmsted

Minnesota Statutes Chapter 1031

Entry Date 2000/10/09

<b>Township Name</b>	<b>Township</b>	<b>Range</b>	<b>Dir</b>	<b>Section</b>	<b>Subsection</b>	<b>Well Depth</b>	<b>Depth Completed</b>	<b>Date Well Completed</b>
	106	14	W	4	CDDDB	478 ft.	478 ft.	2000/08/07
<b>Well Name</b>	ROCHESTER 36				<b>Lic. Or Reg. No.</b>	55079	<b>Name of Driller</b>	VANHOUTEN, D.
<b>USGS Quad</b>	Douglas	<b>Elevation</b>	1044.4	<b>Aquifer</b>	CJDN	<b>Alternative Id</b>	79-5076	

GEOLOGICAL MATERIAL	COLOR	HARDNESS	FROM	TO	STRAT	LITH PRIM	LITH SEC	LITH MINOR
DRIFT QUUG = Unknown deposit type	GRAY DRFT = Drift	MEDIUM	0	52	QUUG	DRFT		
CLAY & GRAVEL QPUU = Pebbly sand/silt/clay	CLAY = Clay		52	77	QPUU	CLAY	GRAN	
								GRAN = Granite
LIMESTONE OPDC = Prairie Du Chien Group	BROWN DLMT = Dolomite	MEDIUM	77	373	OPDC	DLMT		
LIMESTONE OPDC = Prairie Du Chien Group	GRAY DLMT = Dolomite	MEDIUM	373	384	OPDC	DLMT		
SANDSTONE CJDN = Jordan	GRAY SNDS = Sandstone	MEDIUM	384	475	CJDN	SNDS		
LIMESTONE CSTL = St.Lawrence	BLUE DLMT = Dolomite	MEDIUM	475	478	CSTL	DLMT	SLSN	
								SLSN = Siltstone



Unique No. 00676687

MINNESOTA DEPARTMENT OF HEALTH  
WELL AND BORING RECORD

Update Date 2009/02/11

County Name Olmsted

Minnesota Statutes Chapter 1031

Entry Date / / 0

Township Name Township Range Dir Section Subsection  
107 13 W 19 BABCAA

Well Depth Depth Completed Date Well Completed  
501 ft. 501 ft. 2003/09/25

Well Name ROCHESTER 37

Drilling Method Non-specified Rotary

Well Owner's Name ROCHESTER 37

Drilling Fluid Well Hydrofractured?  Yes  No  
Foam From ft. to ft.

ROCHESTER MN

Use Community Supply (municipal)

Contact's Name ROCHESTER PUBLIC UTILITES  
4000 EAST RIVER NE RD  
ROCHESTER MN 55906

Casing Drive Shoe?  Yes  N Hole Diameter

Casing Diameter Weight(lbs/ft)  
30 in. t 27 ft  
24 in. t 393 ft

GEOLOGICAL MATERIAL	COLOR	HARDNESS	FROM	TO
BLACK DIRT	BLACK	MEDIUM	0	5
CLAY & SAND	BROW	MEDIUM	5	15
SAND	BROW	MEDIUM	15	23
SAND	BROW	MEDIUM	23	24
SANDSTONE	BROW	MEDIUM	24	90
LIMESTONE	BROW	MEDIUM	90	92
LIMESTONE	BROW	MEDIUM	92	350
LIMESTONE	GRAY	MEDIUM	350	380
SANDSTONE	GRAY	MEDIUM	380	401
SANDSTONE	GRAY	MEDIUM	401	501

Screen N Open Hole From 393 ft. to 501 ft.  
Make Type

Static Water Level 95 ft. from Land surface Date 2003/09/22

PUMPING LEVEL (below land surface)  
266 ft. after 24 hrs. pumping 2000 g.p.m.

Well Head Completion  
Pitless adapter mfr Model  
Casing Protection Y  12 in. above grade  
 At-grade(Environmental Wells and Borings ONLY)

Grouting Information Well grouted?  Yes  No  
Material From To (ft.) Amount(yds/bags)  
G 0 27 3 Y  
G 0 393 47 Y

Nearest Known Source of Contamination  
50 ft. direction type  
Well disinfected upon completion?  Yes  No

Pump  Not Installed Date Installed N  
Mfr nam  
Model HP Volts  
Drop Pipe Length ft. Capacity g.p.m.  
Type

REMARKS, ELEVATION, SOURCE OF DATA, etc.

GAMMA LOGGED 9-11-2003.

USGS Quad Rochester Elevation 1084.9  
Aquifer: OPCJ Alt Id: 79-5076

Any not in use and not sealed well(s) on property?  Yes  No  
Was a variance granted from the MDH for this Well?  Yes  No

Well CONTRACTOR CERTIFICATION Lic. Or Reg. No. 55079  
License Business Name  
Name of Driller VANHOUTEN, D.

Report Copy

Unique No. 00676687

MINNESOTA DEPARTMENT OF HEALTH  
**WELL AND BORING RECORD**

Update Date 2009/02/11

County Name Olmsted

Minnesota Statutes Chapter 1031

Entry Date / / 0

Township Name	Township	Range	Dir	Section	Subsection	Well Depth	Depth Completed	Date Well Completed
	107	13	W	19	BABCAA	501 ft.	501 ft.	2003/09/25

Well Name ROCHESTER 37 Lic. Or Reg. No. 55079 Name of Driller VANHOUTEN, D.

USGS Quad Rochester Elevation 1084.9 Aquifer OPCJ Alternative Id 79-5076

GEOLOGICAL MATERIAL	COLOR	HARDNESS	FROM	TO	STRAT	LITH PRIM	LITH SEC	LITH MINOR
BLACK DIRT RUUK = Recent Deposit	BLACK SOIL = Soil	MEDIUM	0	5	RUUK	SOIL	ORGD	ORGD = Organic Deposits
CLAY & SAND QLUB = Clay & sand	BROWN CLAY = Clay	MEDIUM	5	15	QLUB	CLAY	SAND	SAND = Sand
SAND QFUB = Sand	BROWN SAND = Sand	MEDIUM	15	23	QFUB	SAND		
SAND OSTP = St.Peter	BROWN SNDS = Sandstone	MEDIUM	23	24	OSTP	SNDS		
SANDSTONE OSTP = St.Peter	BROWN SNDS = Sandstone	MEDIUM	24	90	OSTP	SNDS		
LIMESTONE OSTP = St.Peter	BROWN SNDS = Sandstone	MEDIUM	90	92	OSTP	SNDS		
LIMESTONE OPDC = Prairie Du Chien Group	BROWN DLMT = Dolomite	MEDIUM	92	350	OPDC	DLMT		
LIMESTONE OPDC = Prairie Du Chien Group	GRAY DLMT = Dolomite	MEDIUM	350	380	OPDC	DLMT		
SANDSTONE OPDC = Prairie Du Chien Group	GRAY DLMT = Dolomite	MEDIUM	380	401	OPDC	DLMT		
SANDSTONE CJDN = Jordan	GRAY SNDS = Sandstone	MEDIUM	401	501	CJDN	SNDS		

Unique No. 00698933

MINNESOTA DEPARTMENT OF HEALTH  
WELL AND BORING RECORD

Update Date 2009/02/11

County Name Olmsted

Minnesota Statutes Chapter 1031

Entry Date 2005/07/05

Township Name Township Range Dir Section Subsection  
107 14 W 7 CAAAAA

Well Depth Depth Completed Date Well Completed  
467 ft. 467 ft. 2004/10/18

Well Name ROCHESTER 38

Drilling Method Non-specified Rotary

Well Owner's Name ROCHESTER 38

Drilling Fluid Well Hydrofractured?  Yes  No

ROCHESTER MN 55906

Foam From ft. to ft.

Contact's Name CITY OF ROCHESTER

Use Community Supply (municipal)

4000 EAST RIVER NE RD

Casing Drive Shoe?  Yes  N

ROCHESTER MN 55906

Hole Diameter

GEOLOGICAL MATERIAL COLOR HARDNESS FROM TO

Casing Diameter Weight(lbs/ft)

DIRT BLACK MEDIUM 0 3

30 in. t 55 ft

CLAY BROW MEDIUM 3 10

24 in. t 374 ft

SAND GRAVEL BROW MEDIUM 10 20

CLAY & GRAVEL BROW MEDIUM 20 25

SAND & GRAVEL BLUE MEDIUM 25 32

SHALE & GRAVEL BLUE HARD 32 40

SHALE GREE MEDIUM 40 47

SHALE & GRAVEL BLUE MEDIUM 47 55

LIMESTONE BRN/G MEDIUM 55 360

SANDSTONE GRAY 360 370

SANDSTONE BROW SOFT 370 380

SAND BROW MEDIUM 380 390

SANDSTONE BRN/T MEDIUM 390 455

SANDSTONE GRAY HARD 455 467

Screen N Open Hole From 374 ft. to 467 ft.

Make Type

Static Water Level 42 ft. from Land surface Date 2005/03/24

PUMPING LEVEL (below land surface)

331 ft. after 24 hrs. pumping 1000 g.p.m.

Well Head Completion

Pitless adapter mfr Model  
Casing Protection  12 in. above grade  
 At-grade(Environmental Wells and Borings ONLY)

Grouting Information Well grouted?  Yes  No

Material	From	To (ft.)	Amount(yds/bags)	
G	0	55	5	Y
G	0	374	28	Y
P	55	360	14	Y

Nearest Known Source of Contamination

50 ft. direction type  
Well disinfected upon completion?  Yes  No

Pump  Not Installed Date Installed N

Mfr nam Model HP Volts  
Drop Pipe Length ft. Capacity g.p.m.  
Type

Any not in use and not sealed well(s) on property?  Yes  No

Was a variance granted from the MDH for this Well?  Yes  No

REMARKS, ELEVATION, SOURCE OF DATA, etc.

GAMMA LOGGED 3-25-2004 BY THEIN WELL CO.

GAMMA LOGGED 4-17-2007.

GAMMA & MULTI TOOL LOGGED 5-4-2007.

WELL WAS BLASTED WITH 150 LBS. OF EXPLOSIVES AT 400, 410, AND 420 FEET.

ABOUT 150 YARDS OF MATERIAL WAS AIR LIFTED OUT OF THE WELL.

USGS Quad Douglas  
Aquifer: CJDN

Elevation 1056.3  
Alt Id: 79-5076

Well **CONTRACTOR CERTIFICATION** Lic. Or Reg. No. 55079

License Business Name

Name of Driller SANDERS, T.

# Report Copy

HE-01205-06 (Rev. 9/96)

Unique No. 00698933

MINNESOTA DEPARTMENT OF HEALTH  
**WELL AND BORING RECORD**

Update Date 2009/02/11

County Name Olmsted

Minnesota Statutes Chapter 1031

Entry Date 2005/07/05

Township Name	Township	Range	Dir	Section	Subsection	Well Depth	Depth Completed	Date Well Completed
	107	14	W	7	CAAAAA	467 ft.	467 ft.	2004/10/18
Well Name	ROCHESTER 38				Lic. Or Reg. No.	55079	Name of Driller	SANDERS, T.
USGS Quad	Douglas	Elevation	1056.3	Aquifer	CJDN	Alternative Id	79-5076	

GEOLOGICAL MATERIAL	COLOR	HARDNESS	FROM	TO	STRAT	LITH PRIM	LITH SEC	LITH MINOR
DIRT RUUK = Recent Deposit	BLACK SOIL = Soil	MEDIUM	0	3	RUUK	SOIL	ORGD	ORGD = Organic Deposits
CLAY QCUB = Clay	BROWN CLAY = Clay	MEDIUM	3	10	QCUB	CLAY		
SAND GRAVEL QHUB = Sand & larger	BROWN SAND = Sand	MEDIUM	10	20	QHUB	SAND	GRVL	GRVL = Gravel
CLAY & GRAVEL QPUB = Pebbly sand/silt/clay	BROWN CLAY = Clay	MEDIUM	20	25	QPUB	CLAY	GRVL	GRVL = Gravel
SAND & GRAVEL QHUG = Sand & larger	BLUE SAND = Sand	MEDIUM	25	32	QHUG	SAND	GRVL	GRVL = Gravel
SHALE & GRAVEL QPUG = Pebbly sand/silt/clay	BLUE CLAY = Clay	HARD	32	40	QPUG	CLAY	GRVL	GRVL = Gravel
SHALE QCUL = Clay	GREEN CLAY = Clay	MEDIUM	40	47	QCUL	CLAY		
SHALE & GRAVEL QPUG = Pebbly sand/silt/clay	BLUE CLAY = Clay	MEDIUM	47	55	QPUG	CLAY	GRVL	GRVL = Gravel
LIMESTONE OPDC = Prairie Du Chien Group	BRN/GRY DLMT = Dolomite	MEDIUM	55	360	OPDC	DLMT		
SANDSTONE CJDN = Jordan	GRAY SNDS = Sandstone		360	370	CJDN	SNDS		
SANDSTONE CJDN = Jordan	BROWN SNDS = Sandstone	SOFT	370	380	CJDN	SNDS		
SAND CJDN = Jordan	BROWN SNDS = Sandstone	MEDIUM	380	390	CJDN	SNDS		
SANDSTONE CJDN = Jordan	BRN/TAN SNDS = Sandstone	MEDIUM	390	455	CJDN	SNDS		
SANDSTONE CSTL = St.Lawrence	GRAY SLSN = Siltstone	HARD	455	467	CSTL	SLSN	DLMT	DLMT = Dolomite

Unique No. 00733087

MINNESOTA DEPARTMENT OF HEALTH  
WELL AND BORING RECORD

Update Date 2009/02/09

County Name Olmsted

Minnesota Statutes Chapter 1031

Entry Date 2005/12/20

Township Name Township Range Dir Section Subsection  
106 13 W 18 AAADAA

Well Depth Depth Completed Date Well Completed  
458 ft. 458 ft. 2006/08/21

Well Name ROCHESTER 39

Drilling Method Air Rotary

Well Owner's Name ROCHESTER 39

Drilling Fluid Well Hydrofractured?  Yes  No  
Foam From ft. to ft.

ROCHESTER MN 55904

Use Community Supply (municipal)

Contact's Name CITY OF ROCHESTER  
201 FOURTH SE ST  
ROCHESTER MN 55904

Casing Drive Shoe?  Yes  N Hole Diameter

GEOLOGICAL MATERIAL	COLOR	HARDNESS	FROM	TO
SAND & GRAVEL	BROW	MEDIUM	0	35
SAND & GRAVEL	TAN	SFT-MED	35	46
LIMESTONE & CLAY	BROW	MEDIUM	46	49
LIMESTONE	GRAY	MEDIUM	49	57
LIMESTONE	BROW	MEDIUM	57	228
LIMESTONE	GRAY	MEDIUM	228	326
LIMESTONE	BROW	MEDIUM	326	330
LIMESTONE	GRAY	MEDIUM	330	353
SANDSTONE	GRAY	SFT-MED	353	363
SANDSTONE	GRAY	MEDIUM	363	452
LIMESTONE	GRAY	MEDIUM	452	455
LIMESTONE	GRAY	MEDIUM	455	458

Casing Diameter Weight(lbs/ft)  
30 in. t 50 ft  
24 in. t 365 ft

in. t 363 ft  
in. t 458 ft  
in. t 49 ft

Screen N Open Hole From 363 ft. to 458 ft.  
Make Type

Static Water Level 6.8 ft. from Land surface Date 2006/06/06

PUMPING LEVEL (below land surface)  
136.5 ft. after 24 hrs. pumping 2000 g.p.m.

Well Head Completion  
Pitless adapter mfr Model  
Casing Protection  12 in. above grade  
 At-grade(Environmental Wells and Borings ONLY)

Grouting Information Well grouted?  Yes  No  
Material From To (ft.) Amount(yds/bags)  
G 50 9.5 Y  
G 365 21 Y

Nearest Known Source of Contamination  
50 ft. direction type  
Well disinfected upon completion?  Yes  No

Pump  Not Installed Date Installed N  
Mfr nam  
Model HP Volts  
Drop Pipe Length ft. Capacity g.p.m.  
Type

REMARKS, ELEVATION, SOURCE OF DATA, etc.

GAMMA LOGGED 10-12-2006. LOGGED BY JIM TRAEN.  
DRILLERS DON VANHOUTEN, ROGER KURTH, AND DAVID DOWELL

Any not in use and not sealed well(s) on property?  Yes  No

Was a variance granted from the MDH for this Well?  Yes  No

USGS Quad Simpson Elevation 1026  
Aquifer: CJDN Alt Id: 79-5076

Well CONTRACTOR CERTIFICATION Lic. Or Reg. No. 55079  
License Business Name  
Name of Driller DON/ROGER

Report Copy

Unique No. 00733087

MINNESOTA DEPARTMENT OF HEALTH  
**WELL AND BORING RECORD**

Update Date 2009/02/09

County Name Olmsted

Minnesota Statutes Chapter 1031

Entry Date 2005/12/20

Township Name	Township	Range	Dir	Section	Subsection	Well Depth	Depth Completed	Date Well Completed
	106	13	W	18	AAADAA	458 ft.	458 ft.	2006/08/21
<b>Well Name</b>	ROCHESTER 39			<b>Lic. Or Reg. No.</b>	55079	<b>Name of Driller</b>	DON/ROGER	
<b>USGS Quad</b>	Simpson	<b>Elevation</b>	1026	<b>Aquifer</b>	CJDN	<b>Alternative Id</b>	79-5076	

GEOLOGICAL MATERIAL	COLOR	HARDNESS	FROM	TO	STRAT	LITH PRIM	LITH SEC	LITH MINOR
SAND & GRAVEL QHUB = Sand & larger	BROWN SAND = Sand	MEDIUM	0	35	QHUB	SAND	GRVL	GRVL = Gravel
SAND & GRAVEL QHUB = Sand & larger	TAN SAND = Sand	SFT-MED	35	46	QHUB	SAND	GRVL	GRVL = Gravel
LIMESTONE & CLAY QPUB = Pebbly sand/silt/clay	BROWN CLAY = Clay	MEDIUM	46	49	QPUB	CLAY	COBL	COBL = Cobble
LIMESTONE OPDC = Prairie Du Chien Group	GRAY DACT = Dacite	MEDIUM	49	57	OPDC	DACT		
LIMESTONE OPDC = Prairie Du Chien Group	BROWN DLMT = Dolomite	MEDIUM	57	228	OPDC	DLMT		
LIMESTONE OPDC = Prairie Du Chien Group	GRAY DLMT = Dolomite	MEDIUM	228	326	OPDC	DLMT		
LIMESTONE OPDC = Prairie Du Chien Group	BROWN DLMT = Dolomite	MEDIUM	326	330	OPDC	DLMT		
LIMESTONE OPDC = Prairie Du Chien Group	GRAY DLMT = Dolomite	MEDIUM	330	353	OPDC	DLMT		
SANDSTONE CJDN = Jordan	GRAY SNDS = Sandstone	SFT-MED	353	363	CJDN	SNDS		
SANDSTONE CJDN = Jordan	GRAY SNDS = Sandstone	MEDIUM	363	452	CJDN	SNDS		
LIMESTONE CJDN = Jordan	GRAY SNDS = Sandstone	MEDIUM	452	455	CJDN	SNDS		
LIMESTONE CSTL = St.Lawrence	GRAY DLMT = Dolomite	MEDIUM	455	458	CSTL	DLMT	SLSN	SLSN = Siltstone

Unique No. 00773386

MINNESOTA DEPARTMENT OF HEALTH  
WELL AND BORING RECORD

Update Date 2011/09/19

County Name Olmsted

Minnesota Statutes Chapter 1031

Entry Date 2009/12/04

Township Name Township Range Dir Section Subsection  
106 14 W 34 ACDDBC

Well Depth 640 ft. Depth Completed 640 ft. Date Well Completed 2010/09/30

Well Name ROCHESTER 40

Drilling Method Cable Tool

Well Owner's Name ROCHESTER 40  
1355 LONE PINE SW DR  
ROCHESTER MN

Drilling Fluid Well Hydrofractured?  Yes  No  
Additive (+ Bentonite) From ft. to ft.

Contact's Name CITY OF ROCHESTER  
4000 EAST RIVER RD  
ROCHESTER MN 55906

Use Community Supply (municipal)

Casing Drive Shoe?  Yes  N Hole Diameter  
in. t 560 ft  
in. t 640 ft

GEOLOGICAL MATERIAL COLOR HARDNESS FROM TO

BLACK DIRT BLACK SOFT 0 3

GALENA BUFF V.HARD 3 28

GALENA LT. GR HARD 28 39

GALENA BUFF HARD 39 62

DECORAH BLU/G M.HARD 62 105

PLATTEVILLE GRAY M.HARD 105 107

PLATTEVILLE GRAY M.HARD 107 127

PLATTEVILLE GRAY M.HARD 127 135

ST. PETER SANDSTONE LT. GR 135 233

PRAIRIE DU CHIEN GRAY HARD 233 263

PRAIRIE DU CHIEN NEW RI WHT/T HARD 263 269

ONEOTA TAN/G HARD 269 271

NEW RICHMOND TAN HARD 271 315

ONEOTA BUFF HARD 315 505

ONEOTA/SHAKOPEE BUFF HARD 505 541

JORDON GRAY MEDIUM 541 634

ST. LAWRENCE OFF WHITE HARD 634 640

Casing Diameter Weight(lbs/ft)  
30 in. t 31 ft 118.65  
24 in. t 460 ft 94.62

Screen N Open Hole From 460 ft. to 640 ft.  
Make Type

Static Water Level 117 ft. from Land surface Date 2010/09/12

PUMPING LEVEL (below land surface)  
154.25 ft. after 5 hrs. pumping 1850 g.p.m.

Well Head Completion  
Pitless adapter mfr Model  
Casing Protection Y  12 in. above grade  
 At-grade(Environmental Wells and Borings ONLY)

Grouting Information Well grouted?  Yes  No  
Material From To (ft.) Amount(yds/bags)  
G 25 60 S  
G 25 460 65 Y

Nearest Known Source of Contamination  
75 ft. direction SW type SEW  
Well disinfected upon completion?  Yes  No

Pump  Not Installed Date Installed  
Mfr nam GOULDS  
Model 12CHC-8 HP 250 Volts 460  
Drop Pipe Length 200 ft. Capacity g.p.m  
Type T

REMARKS, ELEVATION, SOURCE OF DATA, etc.

GAMMA LOGGED 6-1-2010. M.G.S. NO. 5000. LOGGED BY JIM TRAEN.

ELEVATION: 1,146.5 FT, SIMPSON QUAD 28-B

DOUG ROVANG, P.E. (507) 280-1605

ROGER E. RENNER, MGWC

CASING PROTECTION=PUMPHOUSE

PUMP CAPACITY=1,500@419TDH

Any not in use and not sealed well(s) on property?  Yes  No

Was a variance granted from the MDH for this Well?  Yes  No



USGS Quad Simpson  
Aquifer: OPCJ

Elevation 1146.5  
Alt Id: 75-5076

**Well CONTRACTOR CERTIFICATION** Lic. Or Reg. No. 1431

License Business Name

Name of Driller COLBURN, S.

## Report Copy

---

HE-01205-06 (Rev. 9/96)

Unique No. 00773386

MINNESOTA DEPARTMENT OF HEALTH  
**WELL AND BORING RECORD**

Update Date 2011/09/19

County Name Olmsted

Minnesota Statutes Chapter 1031

Entry Date 2009/12/04

Township Name	Township	Range	Dir	Section	Subsection	Well Depth	Depth Completed	Date Well Completed
	106	14	W	34	ACDDBC	640 ft.	640 ft.	2010/09/30
Well Name	ROCHESTER 40			Lic. Or Reg. No.	1431	Name of Driller	COLBURN, S.	
USGS Quad	Simpson	Elevation	1146.5	Aquifer	OPCJ	Alternative Id	75-5076	

GEOLOGICAL MATERIAL	COLOR	HARDNESS	FROM	TO	STRAT	LITH PRIM	LITH SEC	LITH MINOR
BLACK DIRT RUUK = Recent Deposit	BLACK SOIL = Soil	SOFT	0	3	RUUK	SOIL	ORGD	ORGD = Organic Deposits
GALENA BUFF OGCM = Galena/Cummingsville Mbr		V.HARD	3	28	OGCM	LMSN		
GALENA OGCM = Galena/Cummingsville Mbr	LT. GRY LMSN = Limestone	HARD	28	39	OGCM	LMSN		
GALENA BUFF OGCM = Galena/Cummingsville Mbr		HARD	39	62	OGCM	LMSN	SHLE	SHLE = Shale
DECORAH ODCR = Decorah	BLU/GRN SHLE = Shale	M.HARD	62	105	ODCR	SHLE		
PLATTEVILLE ODCR = Decorah	GRAY SHLE = Shale	M.HARD	105	107	ODCR	SHLE		
PLATTEVILLE OPVL = Platteville	GRAY LMSN = Limestone	M.HARD	107	127	OPVL	LMSN		
PLATTEVILLE OGWD = Glenwood	GRAY SHLE = Shale	M.HARD	127	135	OGWD	SHLE		
ST. PETER SANDSTONE OSTP = St.Peter	LT. GRY SNDS = Sandstone		135	233	OSTP	SNDS		
PRAIRIE DU CHIEN OPDC = Prairie Du Chien Group	GRAY DLMT = Dolomite	HARD	233	263	OPDC	DLMT		
PRAIRIE DU CHIEN NEW RICHMOND OPDC = Prairie Du Chien Group	WHT/TAN DLMT = Dolomite	HARD	263	269	OPDC	DLMT		
ONEOTA OPDC = Prairie Du Chien Group	TAN/GRY DLMT = Dolomite	HARD	269	271	OPDC	DLMT		
NEW RICHMOND OPDC = Prairie Du Chien Group	TAN DLMT = Dolomite	HARD	271	315	OPDC	DLMT	SNDS	SNDS = Sandstone
ONEOTA BUFF OPDC = Prairie Du Chien Group		HARD	315	505	OPDC	DLMT		

**MINNESOTA DEPARTMENT OF HEALTH  
WELL AND BORING RECORD**

*Minnesota Statutes Chapter 1031*

Unique No. 00773386

Update Date 2011/09/19

County Name Olmsted

Entry Date 2009/12/04

<b>Township Name</b>	<b>Township</b>	<b>Range</b>	<b>Dir</b>	<b>Section</b>	<b>Subsection</b>	<b>Well Depth</b>	<b>Depth Completed</b>	<b>Date Well Completed</b>
	106	14	W	34	ACDDBC	640 ft.	640 ft.	2010/09/30

**Well Name** ROCHESTER 40      **Lic. Or Reg. No.** 1431      **Name of Driller** COLBURN, S.

**USGS Quad** Simpson      **Elevation** 1146.5      **Aquifer** OPCJ      **Alternative Id** 75-5076

GEOLOGICAL MATERIAL	COLOR	HARDNESS	FROM	TO	STRAT	LITH PRIM	LITH SEC	LITH MINOR
ONEOTA/SHAKOPEE BUFF OPDC = Prairie Du Chien Group		HARD	505	541	OPDC	DLMT		
	DLMT = Dolomite							
JORDON CJDN = Jordan	GRAY	MEDIUM	541	634	CJDN	SNDS		
	SNDS = Sandstone							
ST. LAWRENCE OFF WHITE CSTL = St.Lawrence		HARD	634	640	CSTL	SLSN	SLSN	
	SLSN = Siltstone				SLSN = Siltstone			

Unique No. 00796431

MINNESOTA DEPARTMENT OF HEALTH  
WELL AND BORING RECORD

Update Date 2015/04/16

County Name Olmsted

Minnesota Statutes Chapter 1031

Entry Date 2013/09/18

Township Name Township Range Dir Section Subsection  
106 13 W 5 BACBBB

Well Depth Depth Completed Date Well Completed  
470 ft. 470 ft. 2014/06/06

Well Name ROCHESTER 41

Drilling Method Cable Tool

Well Owner's Name ROCHESTER 41  
3303 RIDGELINE DR  
ROCHESTER MN 55906

Drilling Fluid Bentonite Well Hydrofractured?  Yes  No  
From ft. to ft.

Contact's Name ROCHESTER PUBLIC UTILITIES  
4000 EAST RIVER RD  
ROCHESTER MN 55906

Use community supply(municipal)

Casing Drive Shoe?  Yes  N Hole Diameter  
in. t 360 ft  
in. t 470 ft

GEOLOGICAL MATERIAL	COLOR	HARDNESS	FROM	TO
DRIFT	BROW	SOFT	0	8
ST. PETER SANDSTONE	WHITE	SOFT	8	58
DOLOMITE PDC.	GRAY	V.HARD	58	303
SHALE	WHITE	HARD	303	326
DOLOMITE	GRAY	HARD	326	337
DOLOMITE/SANDSTONE	GRY/W	HARD	337	356
DOLOMITE/SANDSTONE	GRY/W	HARD	356	357
JORDAN SANDSTONE	GRY/W	HARD	357	463
ST. LAWRENCE	GRAY	HARD	463	470

Casing Diameter	Weight(lbs/ft)
30 in. t 58 ft	118.65
24 in. t 360 ft	94.62

Screen N Open Hole From 360 ft. to 470 ft.  
Make Type

Static Water Level 32 ft. from Land surface Date 2014/05/12

PUMPING LEVEL (below land surface)  
135.65 ft. after 2.5 hrs. pumping 1850 g.p.m.

Well Head Completion  
Pitless adapter mfr PUMP HOUSE Model  
Casing Protection  12 in. above grade  
 At-grade(Environmental Wells and Borings ONLY)

Grouting Information Well grouted?  Yes  No  
Material From To (ft.) Amount(yds/bags)  
G 360 39 Y

Nearest Known Source of Contamination  
ft. direction type  
Well disinfected upon completion?  Yes  No

Pump  Not Installed Date Installed  
Mfr nam  
Model HP Volts  
Drop Pipe Length ft. Capacity g.p.m  
Type

REMARKS, ELEVATION, SOURCE OF DATA, etc.

GAMMA LOGGED 2-5-2014. M.G.S. NO.5374. LOGGED BY JIM TRAEN  
VARIANCE TN# 5043.

Any not in use and not sealed well(s) on property?  Yes  No

Was a variance granted from the MDH for this Well?  Yes  No

USGS Quad Rochester Elevation 1058  
Aquifer: CJDN Alt Id: 5374

Well CONTRACTOR CERTIFICATION Lic. Or Reg. No. 1431  
License Business Name  
Name of Driller COLBURN, S.

Report Copy

Unique No. 00796431

MINNESOTA DEPARTMENT OF HEALTH  
**WELL AND BORING RECORD**

Update Date 2015/04/16

County Name Olmsted

Minnesota Statutes Chapter 1031

Entry Date 2013/09/18

Township Name	Township	Range	Dir	Section	Subsection	Well Depth	Depth Completed	Date Well Completed
	106	13	W	5	BACBBB	470 ft.	470 ft.	2014/06/06
Well Name	ROCHESTER 41			Lic. Or Reg. No.	1431	Name of Driller	COLBURN, S.	
USGS Quad	Rochester	Elevation	1058	Aquifer	CJDN	Alternative Id	5374	

GEOLOGICAL MATERIAL	COLOR	HARDNESS	FROM	TO	STRAT	LITH PRIM	LITH SEC	LITH MINOR
DRIFT QUUB = Quat. deposit-brown	BROWN	SOFT	0	8	QUUB	DRFT		
ST. PETER SANDSTONE OSTP = St.Peter Sandstone	WHITE	SOFT	8	58	OSTP	SNDS		
DOLOMITE PDC. OPDC = Prairie Du Chien Group	GRAY	V.HARD	58	303	OPDC	DLMT		
SHALE OPDC = Prairie Du Chien Group	WHITE	HARD	303	326	OPDC	SHLE		
DOLOMITE OPDC = Prairie Du Chien Group	GRAY	HARD	326	337	OPDC	DLMT		
DOLOMITE/SANDSTONE OPDC = Prairie Du Chien Group	GRY/WHT	HARD	337	356	OPDC	DLMT		
DOLOMITE/SANDSTONE CJDN = Jordan Sandstone	GRY/WHT	HARD	356	357	CJDN	SNDS		
JORDAN SANDSTONE CJDN = Jordan Sandstone	GRY/WHT	HARD	357	463	CJDN	SNDS		
ST. LAWRENCE CSTL = St.Lawrence Formation	GRAY	HARD	463	470	CSTL	SLSN	DLMT	
	SLSN = siltstone		DLMT = Dolomite					

Unique No. 00220628

MINNESOTA DEPARTMENT OF HEALTH  
WELL AND BORING RECORD

Update Date 2014/03/10

County Name Olmsted

Minnesota Statutes Chapter 1031

Entry Date 1988/01/25

Township Name Township Range Dir Section Subsection  
106 13 W 9 DDABCA

Well Depth 460 ft. Depth Completed 460 ft. Date Well Completed 1968/03/14

Well Name SANDY SLOPES

Drilling Method Non-specified Rotary

Well Owner's Name SANDY SLOPES

Drilling Fluid

Well Hydrofractured?  Yes  No  
From ft. to ft.

ROCHESTER MN 55901

*ROCHESTER 72*

Use community supply(municipal)

Casing Drive Shoe?  Yes  N

Hole Diameter

in. t 460 ft

Casing Diameter Weight(lbs/ft)

10 in. t 52 ft

6 in. t 375 ft

GEOLOGICAL MATERIAL COLOR HARDNESS FROM TO

DRIFT & SAND 0 20

ST. PETER YELLO SOFT 20 52

SHAKOPEE-ONEOTA LIMES MED-HRD 52 360

JORDAN TAN SFT-MED 360 460

Screen N Open Hole From 375 ft. to 460 ft.

Make Type

Static Water Level 100 ft. from Land surface Date 1968/03/14

PUMPING LEVEL (below land surface)

ft. after hrs. pumping g.p.m.

Well Head Completion

Pitless adapter mfr Model  
Casing Protection  12 in. above grade  
 At-grade(Environmental Wells and Borings ONLY)

Grouting Information Well grouted?  Yes  No

Material From To (ft.) Amount(yds/bags)  
G 0 375 13 Y

Nearest Known Source of Contamination

ft. direction type

Well disinfected upon completion?  Yes  No

Pump  Not Installed Date Installed Y

Mfr nam

Model HP 15 Volts

Drop Pipe Length ft. Capacity g.p.m

Type S

Any not in use and not sealed well(s) on property?  Yes  No

Was a variance granted from the MDH for this Well?  Yes  No

USGS Quad Simpson Elevation 1062

Aquifer: CJDN Alt Id: 578

Well CONTRACTOR CERTIFICATION Lic. Or Reg. No. 20065

License Business Name

Name of Driller

Report Copy

Unique No. 00220628

MINNESOTA DEPARTMENT OF HEALTH  
**WELL AND BORING RECORD**

Update Date 2014/03/10

County Name Olmsted

Minnesota Statutes Chapter 1031

Entry Date 1988/01/25

Township Name	Township	Range	Dir	Section	Subsection	Well Depth	Depth Completed	Date Well Completed
	106	13	W	9	DDABCA	460 ft.	460 ft.	1988/03/14
Well Name	SANDY SLOPES			Lic. Or Reg. No.	20065	Name of Driller		
USGS Quad	Simpson	Elevation	1062	Aquifer	CJDN	Alternative Id	578	

GEOLOGICAL MATERIAL	COLOR	HARDNESS	FROM	TO	STRAT	LITH PRIM	LITH SEC	LITH MINOR
---------------------	-------	----------	------	----	-------	-----------	----------	------------

DRIFT & SAND			0	20	QFUU	SAND		
QFUU = sand	SAND = sand							

ST. PETER	YELLOW	SOFT	20	52	OSTP	SNDS		
OSTP = St.Peter Sandstone	SNDS = sandstone							

SHAKOPEE-ONEOTA LIMESTONE		MED-HRD	52	360	OPDC	DLMT		
OPDC = Prairie Du Chien Group	DLMT = Dolomite							

JORDAN	TAN	SFT-MED	360	460	CJDN	SNDS		
CJDN = Jordan Sandstone	SNDS = sandstone							

Unique No. 00228168

MINNESOTA DEPARTMENT OF HEALTH  
**WELL AND BORING RECORD**

Update Date 2016/02/29

County Name Olmsted

Minnesota Statutes Chapter 1031

Entry Date 1988/01/25

Township Name Township Range Dir Section Subsection  
106 14 W 15 CDCDCD

Well Depth 675 ft. Depth Completed 675 ft. Date Well Completed 1965/01/00

Well Name MERRIHILLS 1

Drilling Method

Well Owner's Name CITY OF ROCHESTER  
ROCHESTER MN  
*ROCHESTER 13*

Drilling Fluid Well Hydrofractured?  Yes  No  
From ft. to ft.

Use community supply(municipal)

Casing Drive Shoe?  Yes  No Hole Diameter

GEOLOGICAL MATERIAL	COLOR	HARDNESS	FROM	TO
NO RECORD			0	40
LIME			40	100
LIME			100	175
ST PETER			175	275
PRAIRIE DU CHIEN			275	575
JORDAN			575	675

Casing Diameter	Weight(lbs/ft)
16 in. t	ft
10 in. t	575 ft

Screen N Open Hole From 575 ft. to 675 ft.  
Make Type

Static Water Level 192 ft. from Land surface Date 1965/00/00

PUMPING LEVEL (below land surface)  
275 ft. after hrs. pumping 300 g.p.m.

Well Head Completion  
Pitless adapter mfr Model  
Casing Protection  12 in. above grade  
 At-grade(Environmental Wells and Borings ONLY)

Grouting Information Well grouted?  Yes  No

Nearest Known Source of Contamination  
ft. direction type  
Well disinfected upon completion?  Yes  No

Pump  Not Installed Date Installed Y  
Mfr nam  
Model HP Volts  
Drop Pipe Length ft. Capacity g.p.m  
Type T

Any not in use and not sealed well(s) on property?  Yes  No

Was a variance granted from the MDH for this Well?  Yes  No

USGS Quad Simpson Elevation 1209  
Aquifer: CJDN Alt Id: 385

Well CONTRACTOR CERTIFICATION Lic. Or Reg. No. 23124  
License Business Name  
Name of Driller

**Report Copy**



Unique No. 00220629

MINNESOTA DEPARTMENT OF HEALTH  
**WELL AND BORING RECORD**

Update Date 2014/10/30

County Name Olmsted

Minnesota Statutes Chapter 1031

Entry Date 1988/01/25

Township Name Township Range Dir Section Subsection  
106 13 W 10 BCCBAA

Well Depth 450 ft. Depth Completed 450 ft. Date Well Completed 1964/10/21

Well Name: MEADOWBROOK ADD.1

Drilling Method Cable Tool

Contact's Name MEADOWBROOK ADD.  
ROCHESTER MN 55901  
*ROCHESTER 77*

Drilling Fluid Well Hydrofractured?  Yes  No  
From ft. to ft.

Use community supply(municipal)

Casing Drive Shoe?  Yes  N Hole Diameter  
0 in. t 450 ft

GEOLOGICAL MATERIAL	COLOR	HARDNESS	FROM	TO
DRIFT			0	60
LIMESTONE			60	74
ROOT VALLEY SANDSTON			74	80
LIMESTONE			80	350
JORDAN SANDSTONE			350	450

Casing Diameter	Weight(lbs/ft)
12 in. t 60 ft	
8 in. t 369 ft	

Screen N Open Hole From 369 ft. to 450 ft.  
Make Type

Static Water Level 17 ft. from Land surface Date 1964/10/09

PUMPING LEVEL (below land surface)  
133 ft. after 24 hrs. pumping 325 g.p.m.

Well Head Completion  
Pitless adapter mfr Model  
Casing Protection  12 in. above grade  
 At-grade(Environmental Wells and Borings ONLY)

Grouting Information Well grouted?  Yes  No  
Material From To (ft.) Amount(yds/bags)

Nearest Known Source of Contamination  
ft. direction type  
Well disinfected upon completion?  Yes  No

Pump  Not Installed Date Installed  
Mfr nam Model HP Volts  
Drop Pipe Length ft. Capacity g.p.m  
Type

Any not in use and not sealed well(s) on property?  Yes  No

Was a variance granted from the MDH for this Well?  Yes  No

USGS Quad Rochester Elevation 1063  
Aquifer: CJDN Alt Id: 68-101

Well CONTRACTOR CERTIFICATION Lic. Or Reg. No. 96460  
License Business Name  
Name of Driller MUELLER BROS.

**Report Copy**

Unique No. 00220629

MINNESOTA DEPARTMENT OF HEALTH  
**WELL AND BORING RECORD**

Update Date 2014/10/30

County Name Olmsted

Minnesota Statutes Chapter 1031

Entry Date 1988/01/25

Township Name	Township	Range	Dir	Section	Subsection	Well Depth	Depth Completed	Date Well Completed
	106	13	W	10	BCCBAA	450 ft.	450 ft.	1964/10/21
Well Name	MEADOWBROOK ADD.1			Lic. Or Reg. No.	96460	Name of Driller	MUELLER BROS.	
USGS Quad	Rochester	Elevation	1063	Aquifer	CJDN	Alternative Id	68-101	

GEOLOGICAL MATERIAL	COLOR	HARDNESS	FROM	TO	STRAT	LITH PRIM	LITH SEC	LITH MINOR
DRIFT QUUU = Quaternary deposit	DRFT = Drift		0	60	QUUU	DRFT		
LIMESTONE OPDC = Prairie Du Chien Group	DLMT = Dolomite		60	74	OPDC	DLMT		
ROOT VALLEY SANDSTONE OPDC = Prairie Du Chien Group	SNDS = sandstone		74	80	OPDC	SNDS		
LIMESTONE OPDC = Prairie Du Chien Group	DLMT = Dolomite		80	350	OPDC	DLMT		
JORDAN SANDSTONE CJDN = Jordan Sandstone	SNDS = sandstone		350	450	CJDN	SNDS		

## Appendix B

### Aquifer Transmissivity Information



Environmental Health Division  
 Drinking Water Protection Section  
 Source Water Protection Unit  
 P.O. Box 64975  
 St. Paul, Minnesota 55164-0975

## Determination of Aquifer Properties and Aquifer Test Plan (DAP-ATP) Form

<b>Public Water Supply ID:</b>	1550010	<b>PWS Name:</b>	Rochester Public Utilities
--------------------------------	---------	------------------	----------------------------

### Contact Information for Person Completing this Form

<b>Name:</b>	John Greer, PG
<b>Address:</b>	4300 MarketPointe Drive
	Suite 200
<b>City, State, Zip:</b>	Minneapolis, MN 55435
<b>Phone, Fax, e-mail:</b>	952-832-2691, 952-832-2601, jgreer@barr.com

### Aquifer Properties Determination Methods

- 1) An existing pumping test that meets the requirements of wellhead protection rule part 4720.5520 and that was previously conducted on a well connected to the public water supply system.
- 2) An existing pumping test that meets the requirements of wellhead protection rule part 4720.5520 and that was previously conducted on another well in a hydrogeologic setting determined by the department to be equivalent.
- 3) A proposed new test to be conducted on a new or existing well connected to the public water supply system and that meets the requirements for larger-sized water systems (wellhead protection rule part 4720.5520). A test plan must be approved before conducting the test.
- 4) A proposed new test to be conducted on a new or existing public well connected to the public water supply system and that meets the requirements for smaller-sized water systems (wellhead protection rule part 4720.5530). A test plan must be approved before conducting the test.
- 5) An existing pumping test that does not meet the requirements of wellhead protection rule part 4720.5520 and that was previously conducted on: 1) a public water supply well or 2) another well in a hydrogeologic setting determined by the department to be equivalent.
- 6) Existing specific capacity test(s) conducted on the public water supply well(s) or specific capacity tests conducted on other wells in a hydrogeologic setting determined by the department to be equivalent.
- 7) An existing published transmissivity value.
  - Include all test data and analysis documentation with the estimated transmissivity, ft<sup>2</sup>/day, when the aquifer properties determination method is; 1, 2, 5, 6, or 7, listed above.
  - Attach detailed aquifer test plan for methods 3 or 4.

<b>Submitted by:</b> <i>John Greer</i>	<b>Prof. License:</b> 30347	<b>Date:</b> 7/12/2016
--	-----------------------------	------------------------

To request this document in another format, please call our Section Receptionist (651/201-4700) or Division TTY (651/201-5797).



**Rationale for: 1) Aquifer Properties Determination or 2) Proposed New Test**

Briefly describe the rationale for: 1) selected method to determine aquifer properties from existing data, or 2) a new aquifer test to be conducted on the pumped well referenced below. Include unique well numbers of all wells that were (or will be) monitored during data collection. How does the existing or proposed test deviate from the ideal. (e.g. rate, duration, no. of obwells, interfering wells, etc.) Attach documentation as necessary.

**Aquifer Name:**   Confined  Unconfined  Fractured Rock

See Attachment 1

**Proposed New Test Information Summary**

<b>Pumped Well Name (Unique Number):</b>		<b>Test Duration (Hours):</b>	
<b>Location:</b> X, Y (meters) UTM-Z15N or Lat-Lon (decimal degrees) datum: NAD83		<b>Pump Type:</b>	
		<b>Discharge Rate:</b>	
<b>Number of Observation Wells:</b>		<b>Flow Rate Measuring Device Type:</b>	

▪ A map showing the location of the pumping well and observation well(s) must be included.

**List the unique number of each public water supply well to which this DAP-ATP Form applies**

220666	220818	239761			
222525	220660	434041			
222528	220819	506819			
220822	220675	773386			
220681	147451				
220662	161425				

**Reviewed by:** 

**Approved:**  Yes  No

**Approval Date:** 7/13/16

## Attachment 1

### Prairie du Chien Aquifer and Jordan Aquifer Transmissivities

The Minnesota Department of Health (MDH) has on file aquifer test results for 31 Rochester Public Utilities (RPU) water supply wells conducted during the period 1980-2014. The wells for which the MDH has aquifer test results are: 220831, 220830, 220666, 220833, 222525, 222526, 222528, 220822, 222527, 220681, 220662, 220625, 220818, 220660, 220675, 147451, 224212, 180567, 161425, 239761, 434041, 506819, 220627, 463536, 601335, 601336, 676687, 698933, 733087, 773386, 796431. In addition, the MDH has on file results of an aquifer test conducted in 1989 on well 228150. MDH provided a summary of the aquifer test results (Table 1) to RPU and Barr Engineering to support preparation of the DAP-ATP forms for the RPU Part 1 Wellhead Protection Plan amendment.

At the November 21, 2014 Pre-Delineation Meeting, the MDH agreed that the Olmsted County groundwater model prepared by the United States Geological Survey (USGS) would be used for delineation of new porous media groundwater time of travel zones for RPU wells pumping from the Prairie du Chien Group (OPDC) and Jordan Sandstone (CJDN). The model, as calibrated by the USGS, includes variable hydraulic conductivity distributions in both the OPDC and the CJDN. At the Pre-Delineation Meeting it was also agreed that modification of hydraulic conductivity/transmissivity distributions in the Olmsted County groundwater model would be limited to sensitivity analysis model runs.

The aquifer test results summary was reviewed and the results compared to the transmissivities of the OPDC and CJDN in the Olmsted County model. Since many of the RPU wells are open to both the OPDC and CJDN the following procedure was followed to determine the maximum, minimum, and geometric mean transmissivities for the OPDC from the aquifer test results for test results from wells that are open to both the OPDC and the CJDN:

- The horizontal hydraulic conductivity ( $K_x$ ) for the Jordan was calculated using the test results for RPU Wells 28, 33, 35, 37, 38, 39, and 41 and the Jordan thicknesses shown in the stratigraphy descriptions for these wells prepared by the Minnesota Geological Survey (MGS) that are in the Minnesota Well Index (MWI) database. If the stratigraphy descriptions do not show that the well penetrates into the St. Lawrence Formation it was assumed the thickness of the CJDN at the well is equal to the thickness of CJDN penetrated by the well. The geometric mean of the CJDN  $K_x$  values was then calculated.
- The geometric mean  $K_x$  of the CJDN was then used to calculate the transmissivity (T) for the CJDN at each of the OPDC-CJDN wells by multiplying the geometric mean CJDN  $K_x$  by the CJDN thickness at each of the wells as determined from the stratigraphy descriptions.
- The CJDN T for each of the OPDC-CJDN wells was then subtracted from the corresponding OPDC-CJDN T determined from aquifer tests to get a T for the OPDC at each well.

After completing these calculations, the geometric mean T for the OPDC was calculated and the maximum and minimum T for the OPDC were determined. The maximum and minimum T for the CJDN were obtained from the test results for the RPU wells open to only the CJDN (RPU Wells 28, 33, 35, 37, 38, 39, and 41).

The following table shows the T ranges for the OPDC and CJDN based on the aquifer test results and as implemented in the Olmsted County groundwater model (note: model layers 5 , 6, and 7 define the OPDC in the model and layer 8 defines the CJDN).

Formation	Pumping Test Results			Groundwater Model		
	Minimum T (ft <sup>2</sup> /day)	Maximum T (ft <sup>2</sup> /day)	Geometric Mean T (ft <sup>2</sup> /day)	Minimum T (ft <sup>2</sup> /day)	Maximum T (ft <sup>2</sup> /day)	Geometric Mean T (ft <sup>2</sup> /day)
OPDC	99	8,970	962	396.7	10,342.3	7,156.1
CJDN	270	4,010	917	1,027.0	5,164.9	4,843.6

Based on the Pre-Delineation Meeting discussions, the sensitivity analysis will include the following adjustments to hydraulic conductivity values:

- One run of the Olmsted County groundwater model with all the  $K_x$  values in the CJDN (model layer 8) divided by a factor of 8.0.
- One run of the Olmsted County groundwater model with all the  $K_z$  values in the Oneota confining unit (model layer 7) divided by a factor of 2.0.
- One run of the Olmsted County groundwater model with all the  $K_z$  values in the Oneota confining unit (model layer 7) multiplied by a factor of 2.0.
- One run of the Olmsted County groundwater model with all the  $K_z$  values in the Oneota confining unit (model layer 7) divided by a factor of 10.0.
- One run of the Olmsted County groundwater model with all the  $K_z$  values in the Oneota confining unit (model layer 7) multiplied by a factor of 10.0.







Environmental Health Division  
 Drinking Water Protection Section  
 Source Water Protection Unit  
 P.O. Box 64975  
 St. Paul, Minnesota 55164-0975

## Determination of Aquifer Properties and Aquifer Test Plan (DAP-ATP) Form

<b>Public Water Supply ID:</b>	1550010	<b>PWS Name:</b>	Rochester Public Utilities
--------------------------------	---------	------------------	----------------------------

### Contact Information for Person Completing this Form

<b>Name:</b>	John Greer, PG
<b>Address:</b>	4300 MarketPointe Drive
	Suite 200
<b>City, State, Zip:</b>	Minneapolis, MN 55435
<b>Phone, Fax, e-mail:</b>	952-832-2691, 952-832-2601, jgreer@barr.com

### Aquifer Properties Determination Methods

- 1) An existing pumping test that meets the requirements of wellhead protection rule part 4720.5520 and that was previously conducted on a well connected to the public water supply system.
- 2) An existing pumping test that meets the requirements of wellhead protection rule part 4720.5520 and that was previously conducted on another well in a hydrogeologic setting determined by the department to be equivalent.
- 3) A proposed new test to be conducted on a new or existing well connected to the public water supply system and that meets the requirements for larger-sized water systems (wellhead protection rule part 4720.5520). A test plan must be approved before conducting the test.
- 4) A proposed new test to be conducted on a new or existing public well connected to the public water supply system and that meets the requirements for smaller-sized water systems (wellhead protection rule part 4720.5530). A test plan must be approved before conducting the test.
- 5) An existing pumping test that does not meet the requirements of wellhead protection rule part 4720.5520 and that was previously conducted on: 1) a public water supply well or 2) another well in a hydrogeologic setting determined by the department to be equivalent.
- 6) Existing specific capacity test(s) conducted on the public water supply well(s) or specific capacity tests conducted on other wells in a hydrogeologic setting determined by the department to be equivalent.
- 7) An existing published transmissivity value.
  - Include all test data and analysis documentation with the estimated transmissivity, ft<sup>2</sup>/day, when the aquifer properties determination method is; 1, 2, 5, 6, or 7, listed above.
  - Attach detailed aquifer test plan for methods 3 or 4.

<b>Submitted by:</b> <i>John Greer</i>	<b>Prof. License:</b> 30347	<b>Date:</b> 7/12/2016
--	-----------------------------	------------------------

To request this document in another format, please call our Section Receptionist (651/201-4700) or Division TTY (651/201-5797).



**Rationale for: 1) Aquifer Properties Determination or 2) Proposed New Test**

Briefly describe the rationale for: 1) selected method to determine aquifer properties from existing data, or 2) a new aquifer test to be conducted on the pumped well referenced below. Include unique well numbers of all wells that were (or will be) monitored during data collection. How does the existing or proposed test deviate from the ideal. (e.g. rate, duration, no. of obwells, interfering wells, etc.) Attach documentation as necessary.

**Aquifer Name:** Jordan  Confined  Unconfined  Fractured Rock

See Attachment 1


**Proposed New Test Information Summary**

<b>Pumped Well Name (Unique Number):</b>		<b>Test Duration (Hours):</b>	
<b>Location:</b> X, Y (meters) UTM-Z15N or Lat-Lon (decimal degrees) datum: NAD83		<b>Pump Type:</b>	
		<b>Discharge Rate:</b>	
<b>Number of Observation Wells:</b>		<b>Flow Rate Measuring Device Type:</b>	

▪ A map showing the location of the pumping well and observation well(s) must be included.

**List the unique number of each public water supply well to which this DAP-ATP Form applies**

220666	220681	220675	434041	676687	228168
220833	220662	147451	506819	698933	220629
222525	220625	224212	220627	733087	
222528	220818	180567	463536	773386	
220822	220660	161425	601335	796431	
222527	220819	239761	601336	220628	

**Reviewed by:**  **Approved:**  Yes  No **Approval Date:** 7/13/16

## Attachment 1

### Prairie du Chien Aquifer and Jordan Aquifer Transmissivities

The Minnesota Department of Health (MDH) has on file aquifer test results for 31 Rochester Public Utilities (RPU) water supply wells conducted during the period 1980-2014. The wells for which the MDH has aquifer test results are: 220831, 220830, 220666, 220833, 222525, 222526, 222528, 220822, 222527, 220681, 220662, 220625, 220818, 220660, 220675, 147451, 224212, 180567, 161425, 239761, 434041, 506819, 220627, 463536, 601335, 601336, 676687, 698933, 733087, 773386, 796431. In addition, the MDH has on file results of an aquifer test conducted in 1989 on well 228150. MDH provided a summary of the aquifer test results (Table 1) to RPU and Barr Engineering to support preparation of the DAP-ATP forms for the RPU Part 1 Wellhead Protection Plan amendment.

At the November 21, 2014 Pre-Delineation Meeting, the MDH agreed that the Olmsted County groundwater model prepared by the United States Geological Survey (USGS) would be used for delineation of new porous media groundwater time of travel zones for RPU wells pumping from the Prairie du Chien Group (OPDC) and Jordan Sandstone (CJDN). The model, as calibrated by the USGS, includes variable hydraulic conductivity distributions in both the OPDC and the CJDN. At the Pre-Delineation Meeting it was also agreed that modification of hydraulic conductivity/transmissivity distributions in the Olmsted County groundwater model would be limited to sensitivity analysis model runs.

The aquifer test results summary was reviewed and the results compared to the transmissivities of the OPDC and CJDN in the Olmsted County model. Since many of the RPU wells are open to both the OPDC and CJDN the following procedure was followed to determine the maximum, minimum, and geometric mean transmissivities for the OPDC from the aquifer test results for test results from wells that are open to both the OPDC and the CJDN:

- The horizontal hydraulic conductivity ( $K_x$ ) for the Jordan was calculated using the test results for RPU Wells 28, 33, 35, 37, 38, 39, and 41 and the Jordan thicknesses shown in the stratigraphy descriptions for these wells prepared by the Minnesota Geological Survey (MGS) that are in the Minnesota Well Index (MWI) database. If the stratigraphy descriptions do not show that the well penetrates into the St. Lawrence Formation it was assumed the thickness of the CJDN at the well is equal to the thickness of CJDN penetrated by the well. The geometric mean of the CJDN  $K_x$  values was then calculated.
- The geometric mean  $K_x$  of the CJDN was then used to calculate the transmissivity (T) for the CJDN at each of the OPDC-CJDN wells by multiplying the geometric mean CJDN  $K_x$  by the CJDN thickness at each of the wells as determined from the stratigraphy descriptions.
- The CJDN T for each of the OPDC-CJDN wells was then subtracted from the corresponding OPDC-CJDN T determined from aquifer tests to get a T for the OPDC at each well.

After completing these calculations, the geometric mean T for the OPDC was calculated and the maximum and minimum T for the OPDC were determined. The maximum and minimum T for the CJDN were obtained from the test results for the RPU wells open to only the CJDN (RPU Wells 28, 33, 35, 37, 38, 39, and 41).

The following table shows the T ranges for the OPDC and CJDN based on the aquifer test results and as implemented in the Olmsted County groundwater model (note: model layers 5 , 6, and 7 define the OPDC in the model and layer 8 defines the CJDN).

Formation	Pumping Test Results			Groundwater Model		
	Minimum T (ft <sup>2</sup> /day)	Maximum T (ft <sup>2</sup> /day)	Geometric Mean T (ft <sup>2</sup> /day)	Minimum T (ft <sup>2</sup> /day)	Maximum T (ft <sup>2</sup> /day)	Geometric Mean T (ft <sup>2</sup> /day)
OPDC	99	8,970	962	396.7	10,342.3	7,156.1
CJDN	270	4,010	917	1,027.0	5,164.9	4,843.6

Based on the Pre-Delineation Meeting discussions, the sensitivity analysis will include the following adjustments to hydraulic conductivity values:

- One run of the Olmsted County groundwater model with all the  $K_x$  values in the CJDN (model layer 8) divided by a factor of 8.0.
- One run of the Olmsted County groundwater model with all the  $K_z$  values in the Oneota confining unit (model layer 7) divided by a factor of 2.0.
- One run of the Olmsted County groundwater model with all the  $K_z$  values in the Oneota confining unit (model layer 7) multiplied by a factor of 2.0.
- One run of the Olmsted County groundwater model with all the  $K_z$  values in the Oneota confining unit (model layer 7) divided by a factor of 10.0.
- One run of the Olmsted County groundwater model with all the  $K_z$  values in the Oneota confining unit (model layer 7) multiplied by a factor of 10.0.





Environmental Health Division  
 Drinking Water Protection Section  
 Source Water Protection Unit  
 P.O. Box 64975  
 St. Paul, Minnesota 55164-0975

## Determination of Aquifer Properties and Aquifer Test Plan (DAP-ATP) Form

<b>Public Water Supply ID:</b>	1550010	<b>PWS Name:</b>	Rochester Public Utilities
--------------------------------	---------	------------------	----------------------------

**Contact Information for Person Completing this Form**

<b>Name:</b>	John Greer, PG
<b>Address:</b>	4300 MarketPointe Drive
	Suite 200
<b>City, State, Zip:</b>	Minneapolis, MN 55435
<b>Phone, Fax, e-mail:</b>	952-832-2691, 952-832-2601, jgreer@barr.com

**Aquifer Properties Determination Methods**

- 1) An existing pumping test that meets the requirements of wellhead protection rule part 4720.5520 and that was previously conducted on a well connected to the public water supply system.
- 2) An existing pumping test that meets the requirements of wellhead protection rule part 4720.5520 and that was previously conducted on another well in a hydrogeologic setting determined by the department to be equivalent.
- 3) A proposed new test to be conducted on a new or existing well connected to the public water supply system and that meets the requirements for larger-sized water systems (wellhead protection rule part 4720.5520). A test plan must be approved before conducting the test.
- 4) A proposed new test to be conducted on a new or existing public well connected to the public water supply system and that meets the requirements for smaller-sized water systems (wellhead protection rule part 4720.5530). A test plan must be approved before conducting the test.
- 5) An existing pumping test that does not meet the requirements of wellhead protection rule part 4720.5520 and that was previously conducted on: 1) a public water supply well or 2) another well in a hydrogeologic setting determined by the department to be equivalent.
- 6) Existing specific capacity test(s) conducted on the public water supply well(s) or specific capacity tests conducted on other wells in a hydrogeologic setting determined by the department to be equivalent.
- 7) An existing published transmissivity value.
  - Include all test data and analysis documentation with the estimated transmissivity, ft<sup>2</sup>/day, when the aquifer properties determination method is; 1, 2, 5, 6, or 7, listed above.
  - Attach detailed aquifer test plan for methods 3 or 4.

<b>Submitted by:</b> <i>John Greer</i>	<b>Prof. License:</b> 30347	<b>Date:</b> 7/13/2016
--	-----------------------------	------------------------

To request this document in another format, please call our Section Receptionist (651/201-4700) or Division TTY (651/201-5797).



**Rationale for: 1) Aquifer Properties Determination or 2) Proposed New Test**

Briefly describe the rationale for: 1) selected method to determine aquifer properties from existing data, or 2) a new aquifer test to be conducted on the pumped well referenced below. Include unique well numbers of all wells that were (or will be) monitored during data collection. How does the existing or proposed test deviate from the ideal. (e.g. rate, duration, no. of obwells, interfering wells, etc.) Attach documentation as necessary.

**Aquifer Name:** Tunnel City-Wonewoc  Confined  Unconfined  Fractured Rock

Osweiler and Blum (2004) provide a transmissivity of 120 ft<sup>2</sup>/day (11.15 m<sup>2</sup>/day) for the aquifer that was taken from the literature. This value will be used as the base case transmissivity for the wellhead protection area delineations. The sensitivity/uncertainty evaluation will consist of modifying the base case transmissivity by +/-50%.

**Reference:**

Osweiler T. and J. Blum, 2004. Part 1 of the Wellhead Protection Plan for the City of Rochester, Minnesota - Including: the Wellhead Protection Area Delineation, Drinking Water Supply Management Area Delineation, and Vulnerability Assessment, June 2004.

**Proposed New Test Information Summary**

<b>Pumped Well Name (Unique Number):</b>		<b>Test Duration (Hours):</b>	
<b>Location:</b> X, Y (meters) UTM-Z15N or Lat-Lon (decimal degrees) datum: NAD83		<b>Pump Type:</b>	
		<b>Discharge Rate:</b>	
<b>Number of Observation Wells:</b>		<b>Flow Rate Measuring Device Type:</b>	

▪ A map showing the location of the pumping well and observation well(s) must be included.

**List the unique number of each public water supply well to which this DAP-ATP Form applies**

220833	220818				
220822	220819				
222527	220675				
220681					
220662					
220625					

**Reviewed by:**



**Approved:**  Yes  No

**Approval Date:** 7/13/16



Environmental Health Division  
 Drinking Water Protection Section  
 Source Water Protection Unit  
 P.O. Box 64975  
 St. Paul, Minnesota 55164-0975

## Determination of Aquifer Properties and Aquifer Test Plan (DAP-ATP) Form

<b>Public Water Supply ID:</b>	1550010	<b>PWS Name:</b>	Rochester Public Utilities
--------------------------------	---------	------------------	----------------------------

### Contact Information for Person Completing this Form

<b>Name:</b>	John Greer, PG
<b>Address:</b>	4300 MarketPointe Drive
	Suite 200
<b>City, State, Zip:</b>	Minneapolis, MN 55435
<b>Phone, Fax, e-mail:</b>	952-832-2691, 952-832-2601, jgreer@barr.com

### Aquifer Properties Determination Methods

- 1) An existing pumping test that meets the requirements of wellhead protection rule part 4720.5520 and that was previously conducted on a well connected to the public water supply system.
- 2) An existing pumping test that meets the requirements of wellhead protection rule part 4720.5520 and that was previously conducted on another well in a hydrogeologic setting determined by the department to be equivalent.
- 3) A proposed new test to be conducted on a new or existing well connected to the public water supply system and that meets the requirements for larger-sized water systems (wellhead protection rule part 4720.5520). A test plan must be approved before conducting the test.
- 4) A proposed new test to be conducted on a new or existing public well connected to the public water supply system and that meets the requirements for smaller-sized water systems (wellhead protection rule part 4720.5530). A test plan must be approved before conducting the test.
- 5) An existing pumping test that does not meet the requirements of wellhead protection rule part 4720.5520 and that was previously conducted on: 1) a public water supply well or 2) another well in a hydrogeologic setting determined by the department to be equivalent.
- 6) Existing specific capacity test(s) conducted on the public water supply well(s) or specific capacity tests conducted on other wells in a hydrogeologic setting determined by the department to be equivalent.
- 7) An existing published transmissivity value.
  - Include all test data and analysis documentation with the estimated transmissivity, ft<sup>2</sup>/day, when the aquifer properties determination method is; 1, 2, 5, 6, or 7, listed above.
  - Attach detailed aquifer test plan for methods 3 or 4.

<b>Submitted by:</b> <i>John Greer</i>	<b>Prof. License:</b> 30347	<b>Date:</b> 7/13/2016
--	-----------------------------	------------------------

To request this document in another format, please call our Section Receptionist (651/201-4700) or Division TTY (651/201-5797).





**Rationale for: 1) Aquifer Properties Determination or 2) Proposed New Test**

Briefly describe the rationale for: 1) selected method to determine aquifer properties from existing data, or 2) a new aquifer test to be conducted on the pumped well referenced below. Include unique well numbers of all wells that were (or will be) monitored during data collection. How does the existing or proposed test deviate from the ideal. (e.g. rate, duration, no. of obwells, interfering wells, etc.) Attach documentation as necessary.

**Aquifer Name:** Mt. Simon  Confined  Unconfined  Fractured Rock

Oswelier and Blum (2004) provide a transmissivity of 2,760 ft<sup>2</sup>/day (256.4 m<sup>2</sup>/day) for the aquifer that was taken from the literature. This value will be used as the base case transmissivity for the wellhead protection area delineations. The sensitivity/uncertainty evaluation will consist of modifying the base case transmissivity by +/-10%.

**Reference:**

Oswelier T. and J. Blum, 2004. Part 1 of the Wellhead Protection Plan for the City of Rochester, Minnesota - Including: the Wellhead Protection Area Delineation, Drinking Water Supply Management Area Delineation, and Vulnerability Assessment, June 2004.

**Proposed New Test Information Summary**

<b>Pumped Well Name (Unique Number):</b>		<b>Test Duration (Hours):</b>	
<b>Location:</b> X, Y (meters) UTM-Z15N <u>or</u> Lat-Lon (decimal degrees) datum: NAD83		<b>Pump Type:</b>	
		<b>Discharge Rate:</b>	
<b>Number of Observation Wells:</b>		<b>Flow Rate Measuring Device Type:</b>	

▪ A map showing the location of the pumping well and observation well(s) must be included.

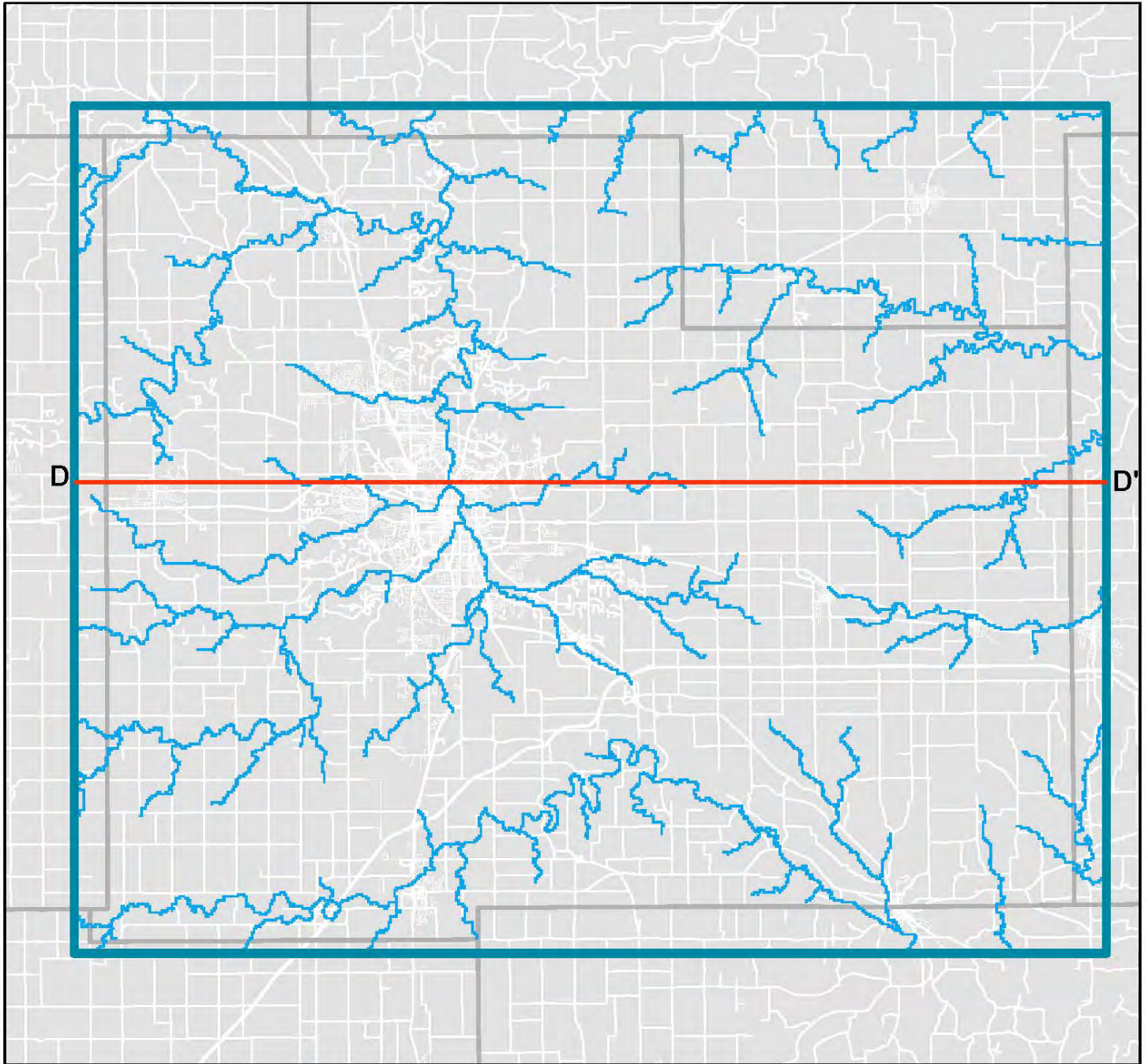
**List the unique number of each public water supply well to which this DAP-ATP Form applies**

220662					

**Reviewed by:**  **Approved:**  Yes  No **Approval Date:** 7/13/16

## Appendix C

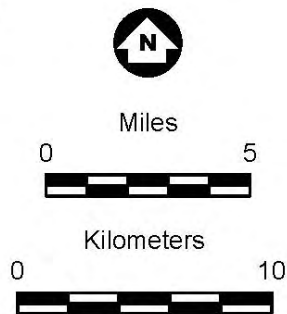
### Porous Media Groundwater Modeling



Reference Map



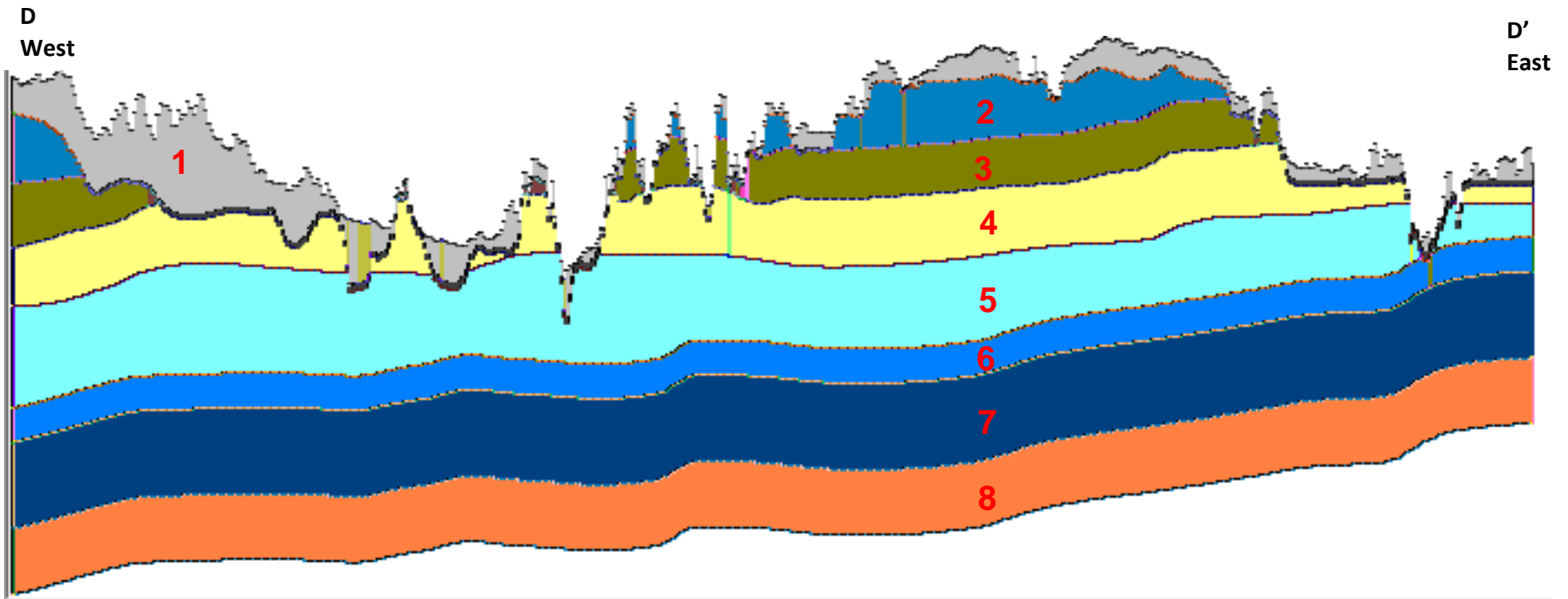
- Model Cross Section
- Streams
- Constant Head Boundary
- County Boundaries



MODFLOW MODEL DOMAIN AND BOUNDARIES  
RPU WHPP Amendment  
Rochester Public Utilities

FIGURE C-1



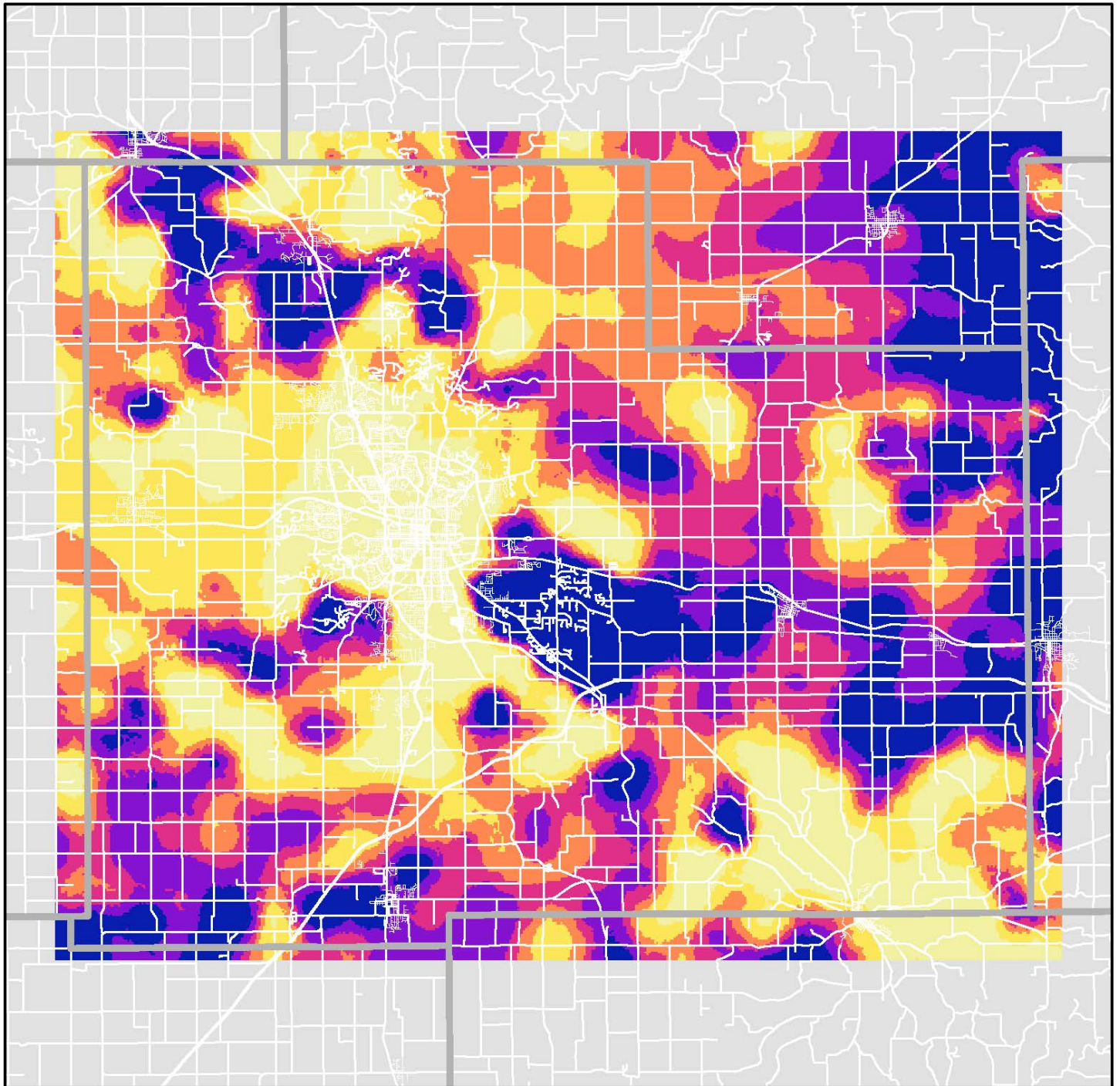


Layer	Hydrostratigraphic Unit	$K_x$ Range (m/day)	$K_z$ Range (m/day)
1	Quaternary Sediments	2.4 to 3.6	0.06 to 0.15
2	Galena aquifer	2.8 to 6.4	0.01 to 0.09
3	Decorah, Platteville, & Glenwood confining unit	$4.0 \times 10^{-3}$ to 1.9	$1.3 \times 10^{-6}$ to 0.03
4	St Peter aquifer	10.9 to 12.6	0.08 to 0.09
5	Upper Shakopee aquifer	12.5 to 15.5	0.15 to 0.19
6	Lower Shakopee aquifer	12.4 to 14.2	0.16 to 0.21
7	Oneota confining unit	0.29 to 0.30	$5.6 \times 10^{-3}$ to $6.5 \times 10^{-3}$
8	Jordan aquifer	14.6 to 16.6	0.73 to 0.83


GROUNDWATER MODEL  
LAYERING AND  
HYDRAULIC  
CONDUCTIVITY RANGES

RPU WHPP Amendment  
Rochester Public Utilities

FIGURE C-2

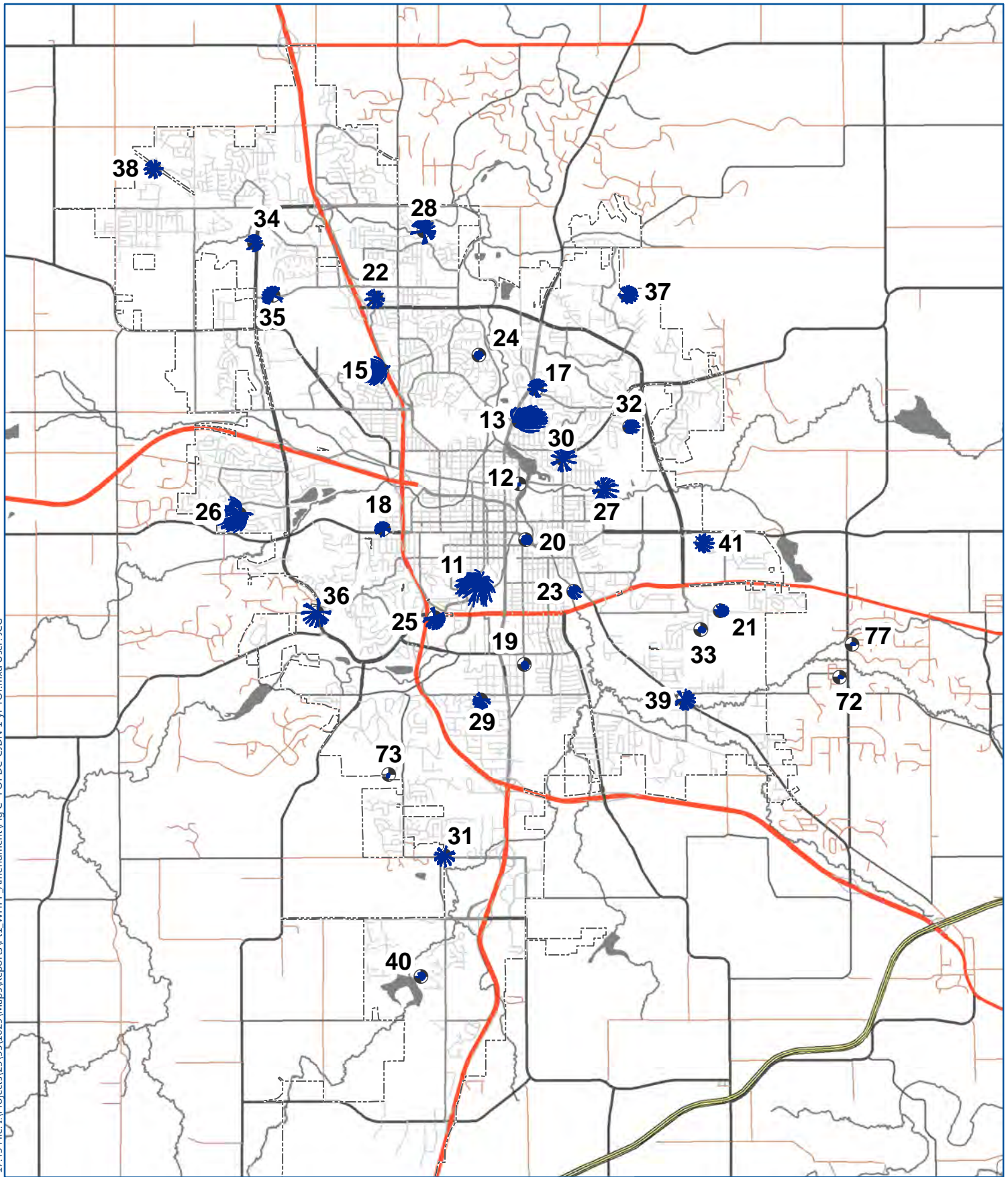


**Model Recharge (in/yr)**






GROUNDWATER MODEL  
 RECHARGE DISTRIBUTION  
 RPU WHPP Amendment  
 Rochester Public Utilities

FIGURE C-3



**Legend**

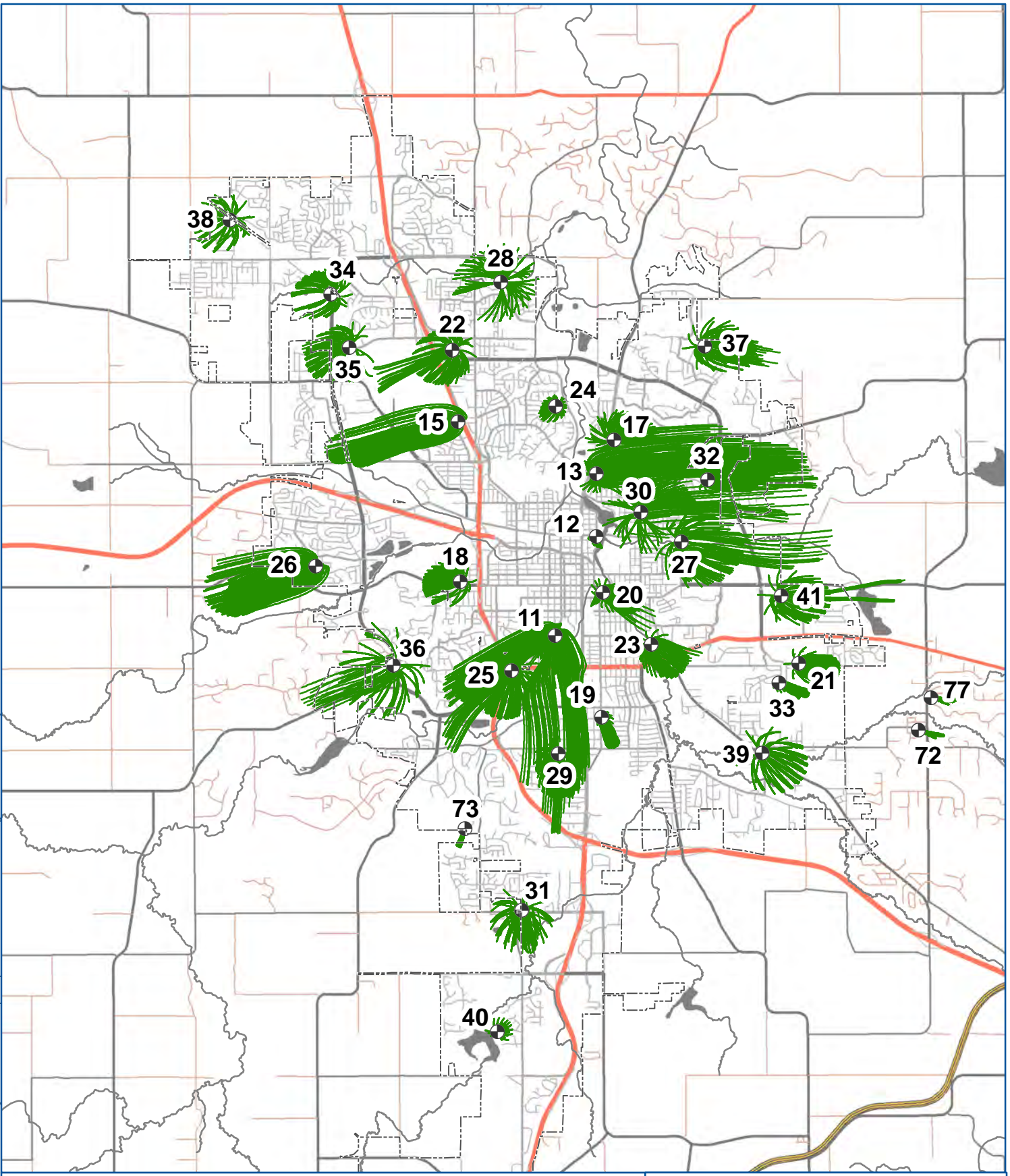


-  1-yr TOT Flow Paths
-  Municipal Boundary
-  RPU Supply Wells






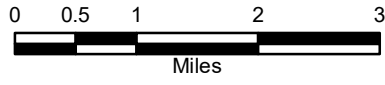
COMPOSITE 1-YR GROUNDWATER TIME OF TRAVEL FLOW PATHS FOR SHAKOPEE AND JORDAN AQUIFERS  
RPU WHPP Amendment  
Rochester Public Utilities

FIGURE C-4



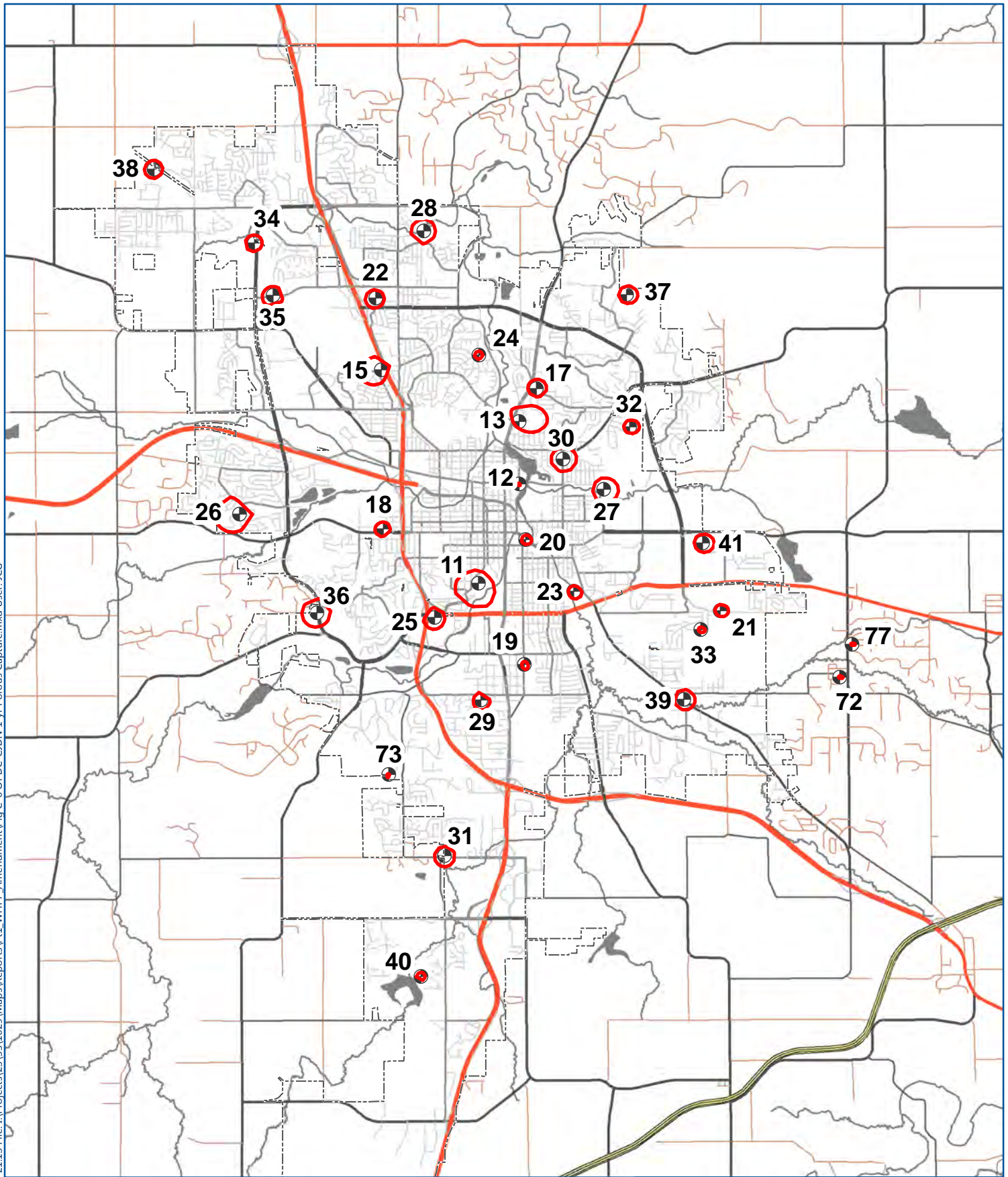
**Legend**

-  Municipal Boundary
-  RPU Supply Wells
-  10-yr TOT Flow Paths






COMPOSITE 10-YR TIME OF TRAVEL  
FLOW PATHS FOR SHAKOPEE AND  
JORDAN AQUIFERS  
RPU WHPP Amendment  
Rochester Public Utilities

FIGURE C-5



**Legend**



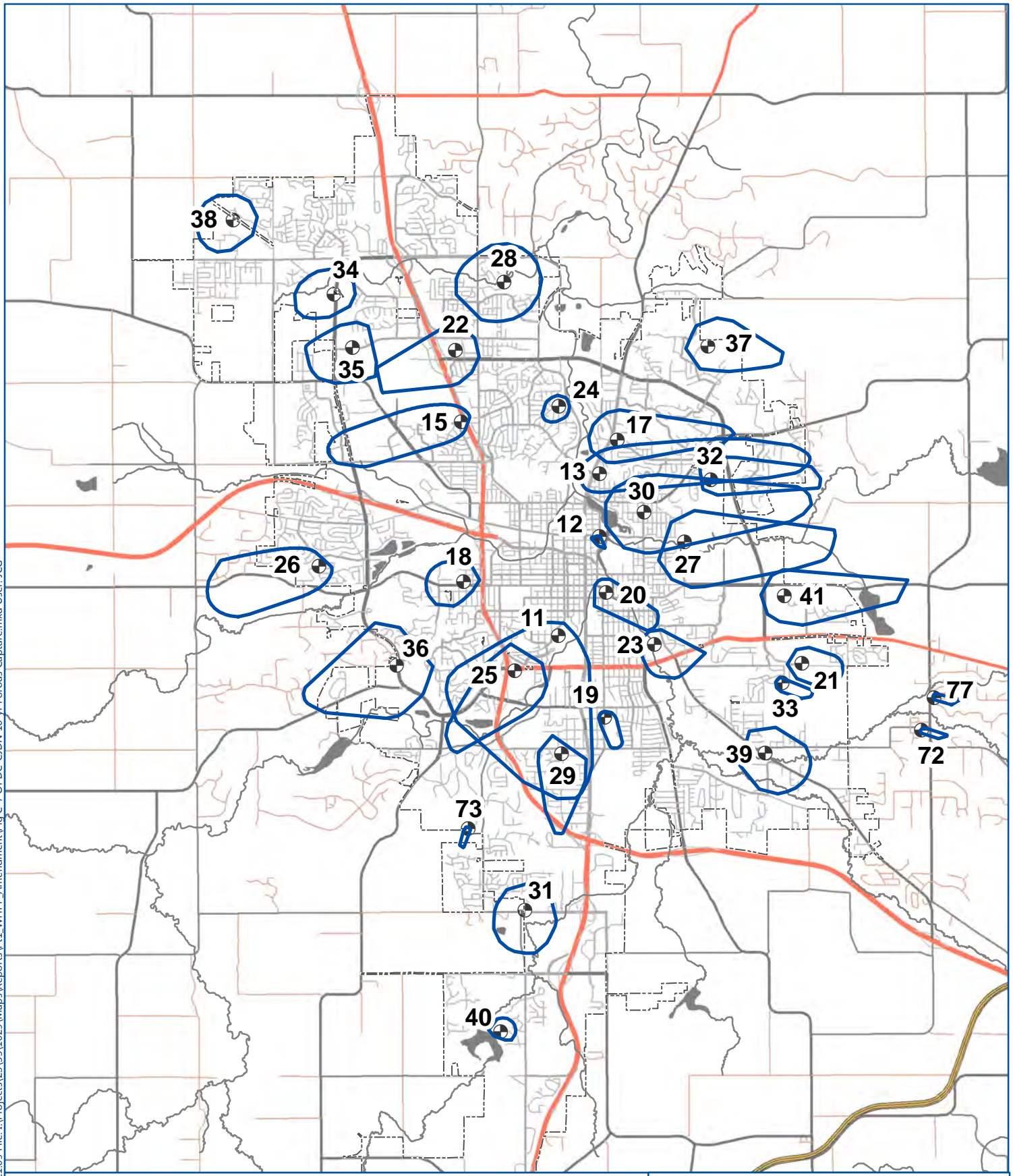
-  1-yr Porous Media Capture Zone
-  Municipal Boundary
-  RPU Supply Wells






COMPOSITE 1-YR POROUS MEDIA CAPTURE ZONES FOR SHAKOPEE AND JORDAN AQUIFERS  
RPU WHPP Amendment  
Rochester Public Utilities

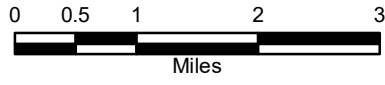
FIGURE C-6





**Legend**

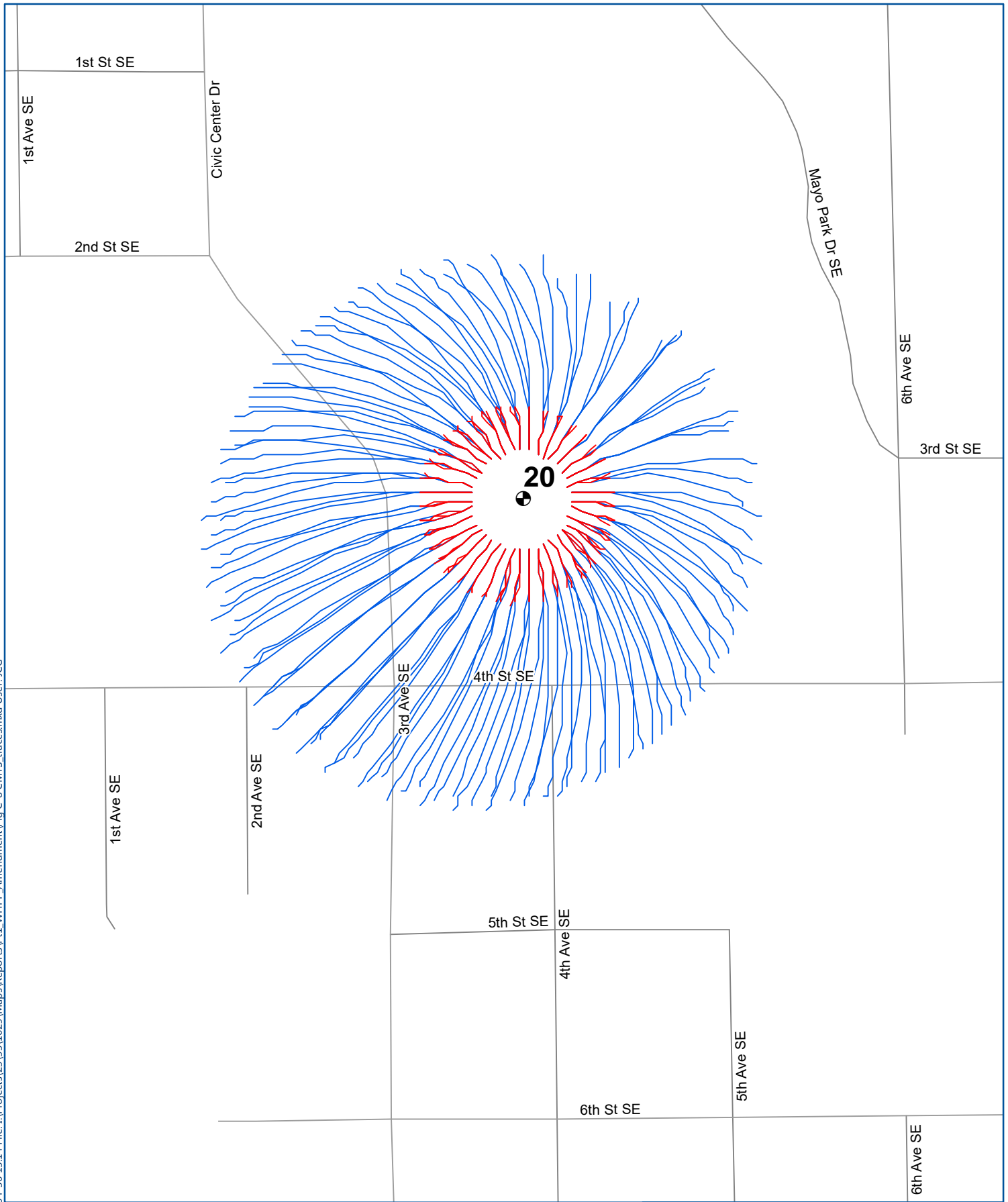
-  10-yr Porous Media Capture Zone
-  Municipal Boundary
-  RPU Supply Wells






COMPOSITE 10-YR POROUS MEDIA  
CAPTURE ZONES FOR SHAKOPEE  
AND JORDAN AQUIFERS  
RPU WHPP Amendment  
Rochester Public Utilities

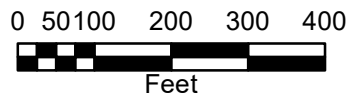
FIGURE C-7





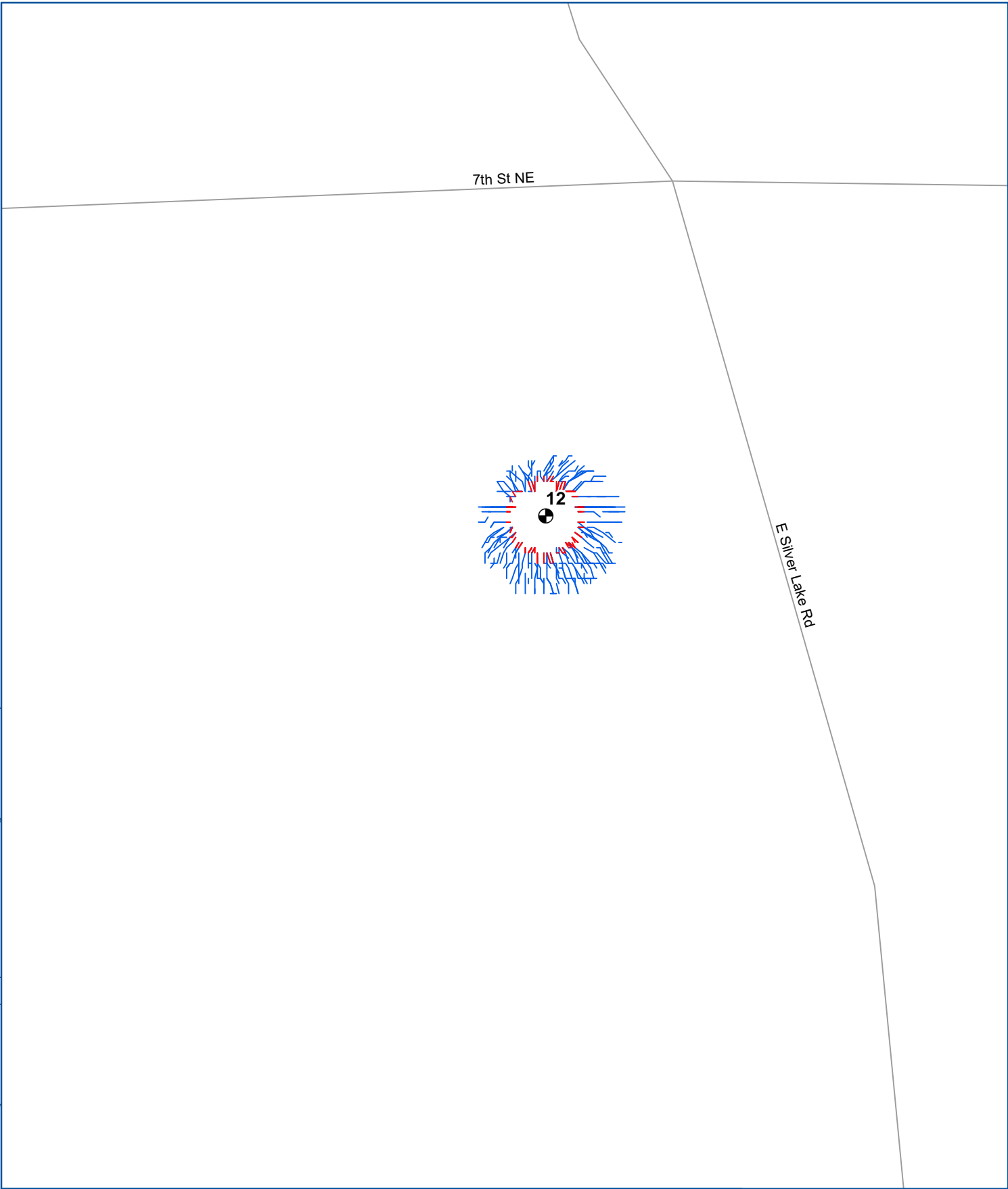
### Legend

-  RPU Supply Wells
-  1-yr TOT Particle Track
-  10-yr TOT Particle Track






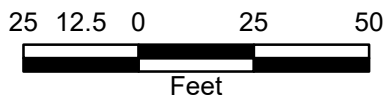
WELL 20 1-YR AND 10-YR COMPOSITE  
CAPTURE ZONES: MT. SIMON AQUIFER  
RPU WHPP Amendment  
Rochester Public Utilities

FIGURE C-8



**Legend**

-  RPU Supply Wells
-  1-yr TOT Particle Track
-  10-yr TOT Particle Track

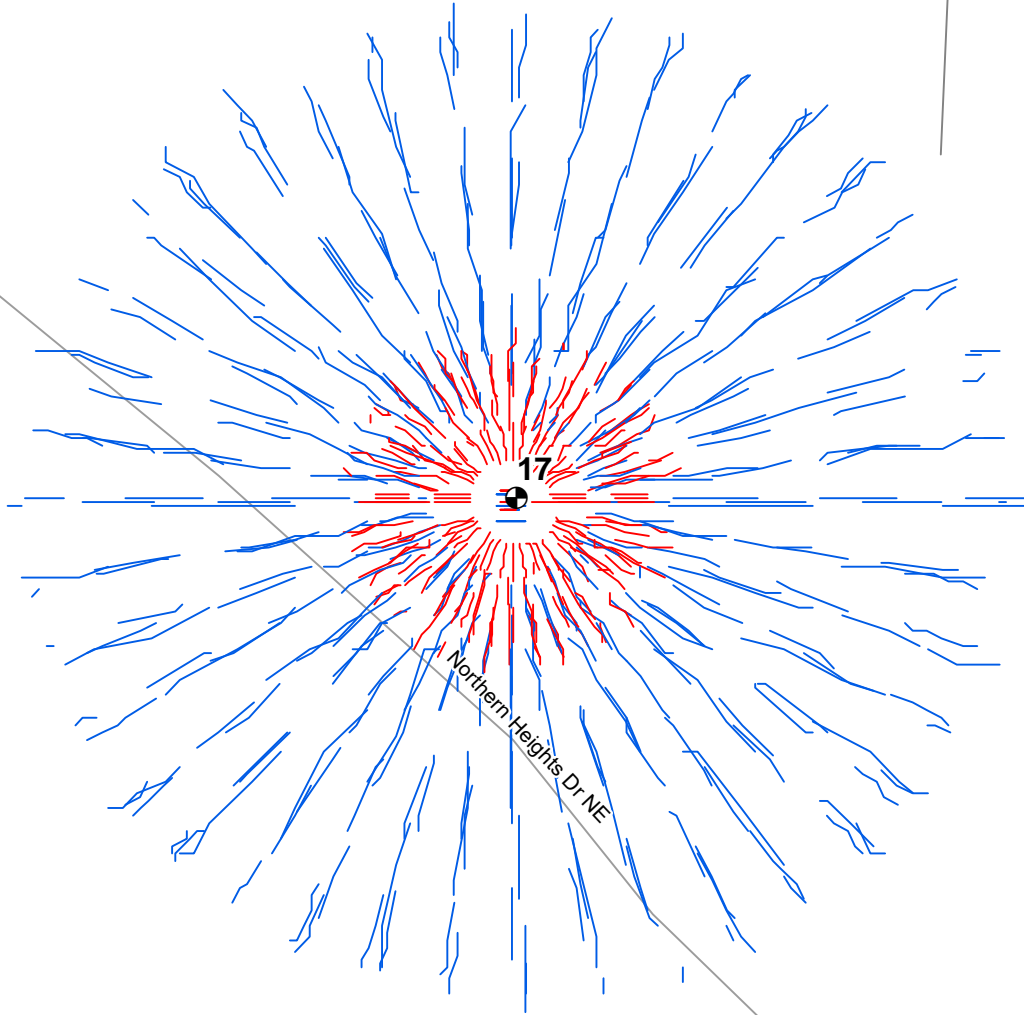


WELL 12 1-YR AND 10-YR COMPOSITE  
CAPTURE ZONES: TUNNEL CITY AND  
WONEWOC AQUIFERS  
RPU WHPP Amendment  
Rochester Public Utilities




FIGURE C-9

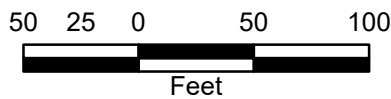
63

Northern Hills Ct NE



**Legend**

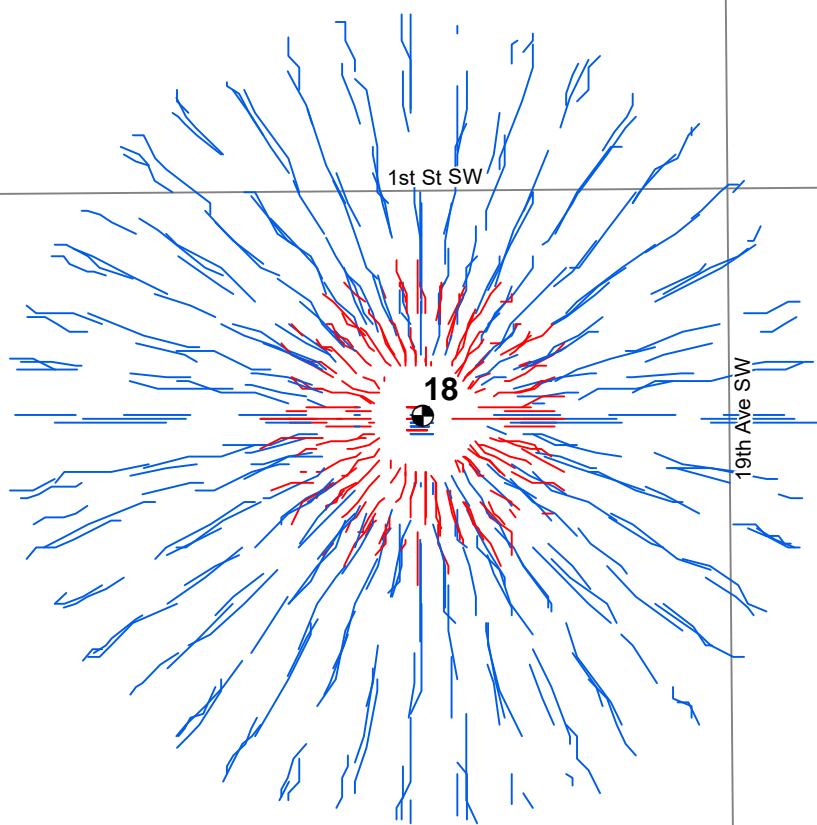
-  RPU Supply Wells
-  1-yr TOT Particle Track
-  10-yr TOT Particle Track






WELL 17 1-YR AND 10-YR COMPOSITE  
CAPTURE ZONES: TUNNEL CITY AND  
WONEWOC AQUIFERS  
RPU WHPP Amendment  
Rochester Public Utilities

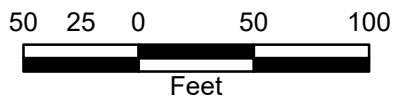
FIGURE C-10

20th Ave SW



**Legend**

-  RPU Supply Wells
-  1-yr TOT Particle Track
-  10-yr TOT Particle Track

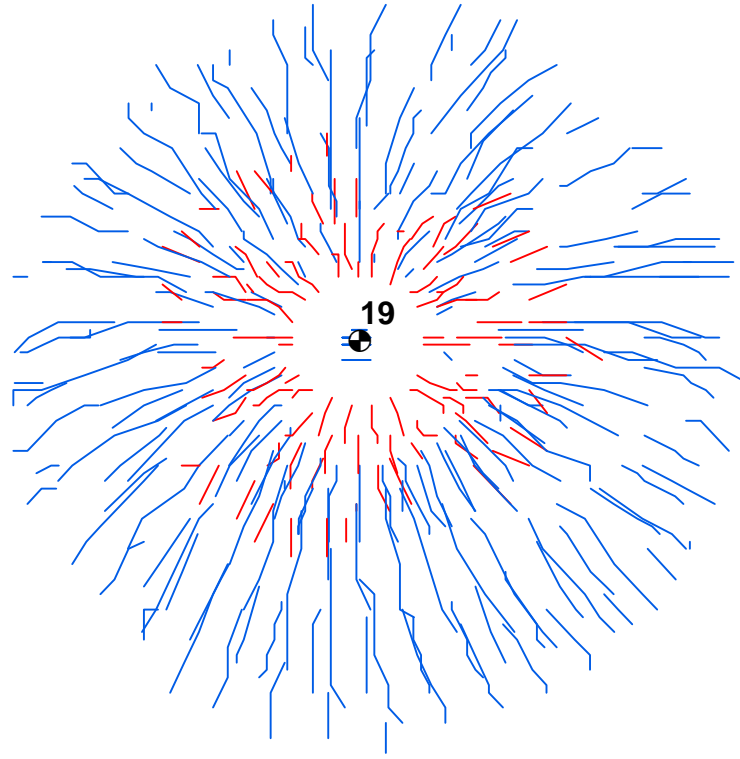


WELL 18 1-YR AND 10-YR COMPOSITE CAPTURE ZONES: TUNNEL CITY AND WONEWOC AQUIFERS  
 RPU WHPP Amendment  
 Rochester Public Utilities




FIGURE C-11

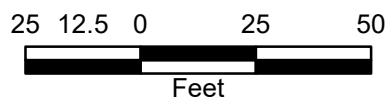
3rd Ave SE

17th St SE



**Legend**

-  RPU Supply Wells
-  1-yr TOT Particle Track
-  10-yr TOT Particle Track



WELL 19 1-YR AND 10-YR COMPOSITE  
CAPTURE ZONES: TUNNEL CITY AND  
WONEWOC AQUIFERS  
RPU WHPP Amendment  
Rochester Public Utilities

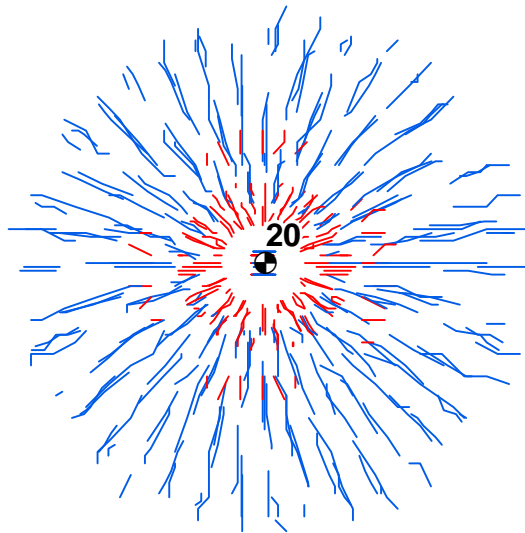
FIGURE C-12






3rd Ave SE

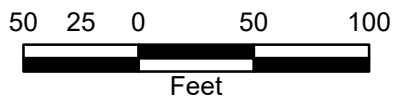
4th St SE

4th Ave SE



**Legend**

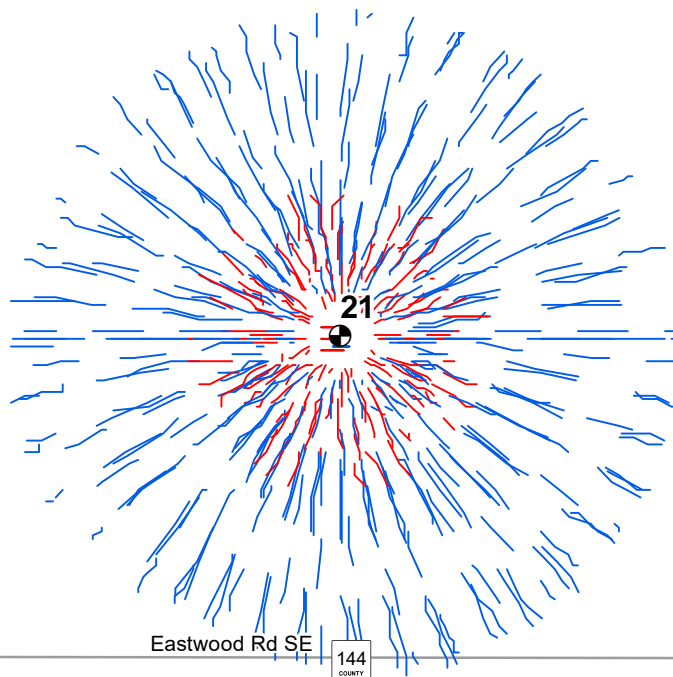
-  RPU Supply Wells
-  1-yr TOT Particle Track
-  10-yr TOT Particle Track






WELL 20 1-YR AND 10-YR COMPOSITE  
CAPTURE ZONES: TUNNEL CITY AND  
WONEWOC AQUIFERS  
RPU WHPP Amendment  
Rochester Public Utilities

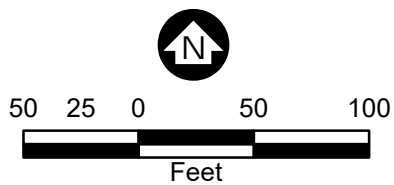
FIGURE C-13





**Legend**

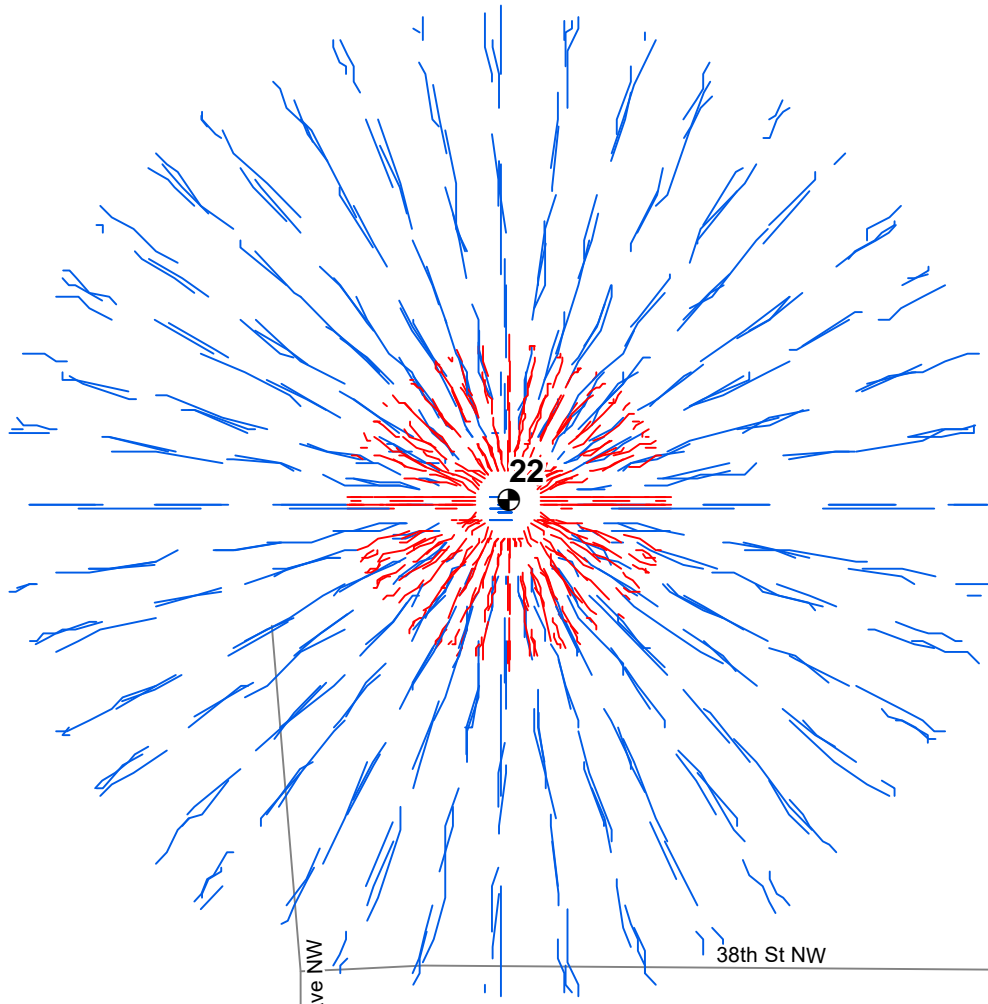
-  RPU Supply Wells
-  1-yr TOT Particle Track
-  10-yr TOT Particle Track






WELL 21 1-YR AND 10-YR COMPOSITE  
CAPTURE ZONES: TUNNEL CITY AND  
WONEWOC AQUIFERS  
RPU WHPP Amendment  
Rochester Public Utilities

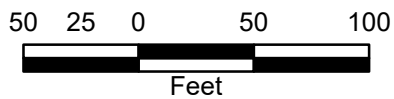
FIGURE C-14





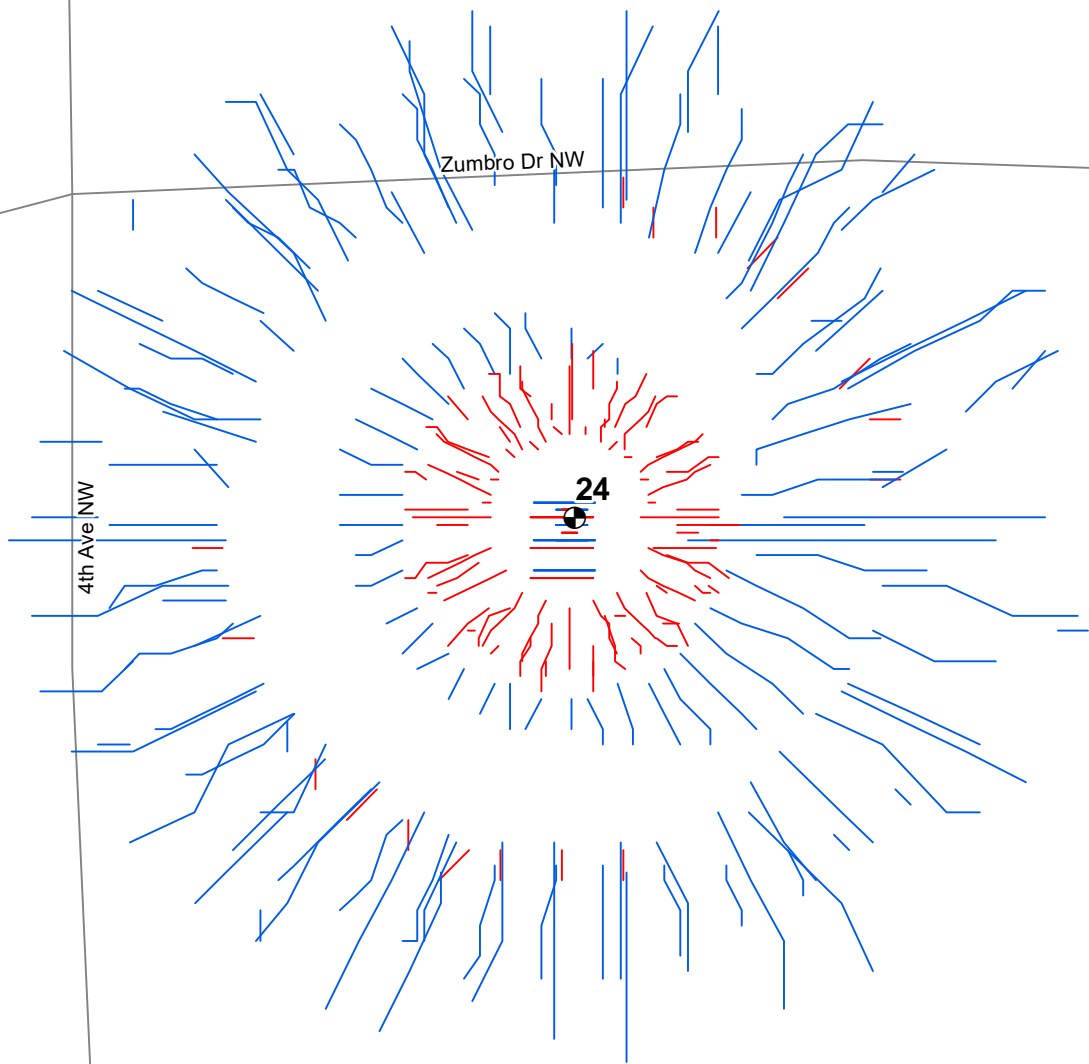
**Legend**

-  RPU Supply Wells
-  1-yr TOT Particle Track
-  10-yr TOT Particle Track






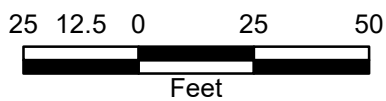
WELL 22 1-YR AND 10-YR COMPOSITE  
CAPTURE ZONES: TUNNEL CITY AND  
WONEWOC AQUIFERS  
RPU WHPP Amendment  
Rochester Public Utilities

FIGURE C-15



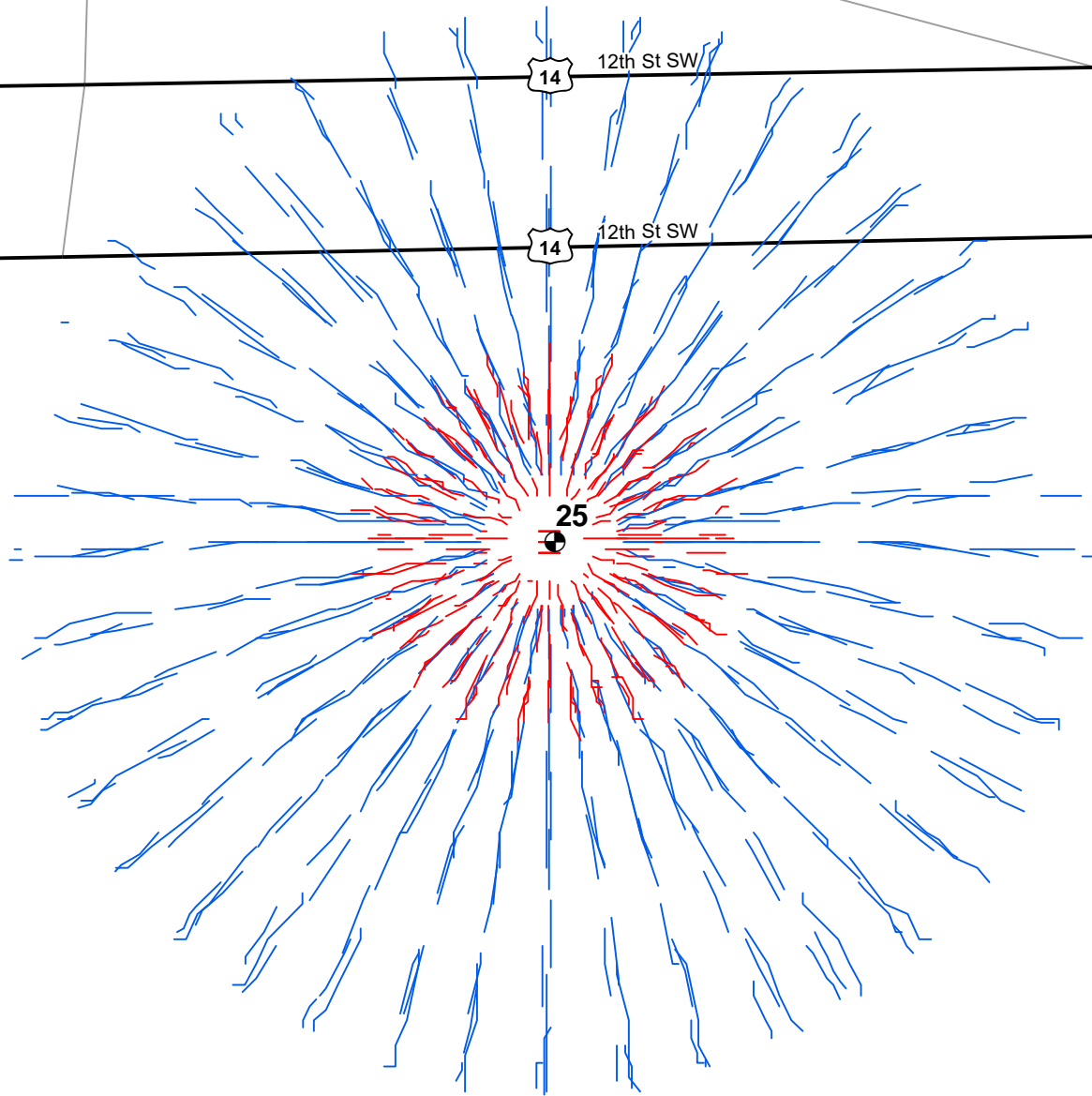
**Legend**

-  RPU Supply Wells
-  1-yr TOT Particle Track
-  10-yr TOT Particle Track






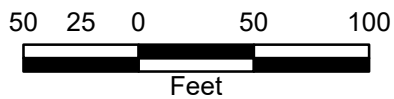
WELL 24 1-YR AND 10-YR COMPOSITE  
CAPTURE ZONES: TUNNEL CITY AND  
WONEWOC AQUIFERS  
RPU WHPP Amendment  
Rochester Public Utilities

FIGURE C-16



**Legend**

-  RPU Supply Wells
-  1-yr TOT Particle Track
-  10-yr TOT Particle Track

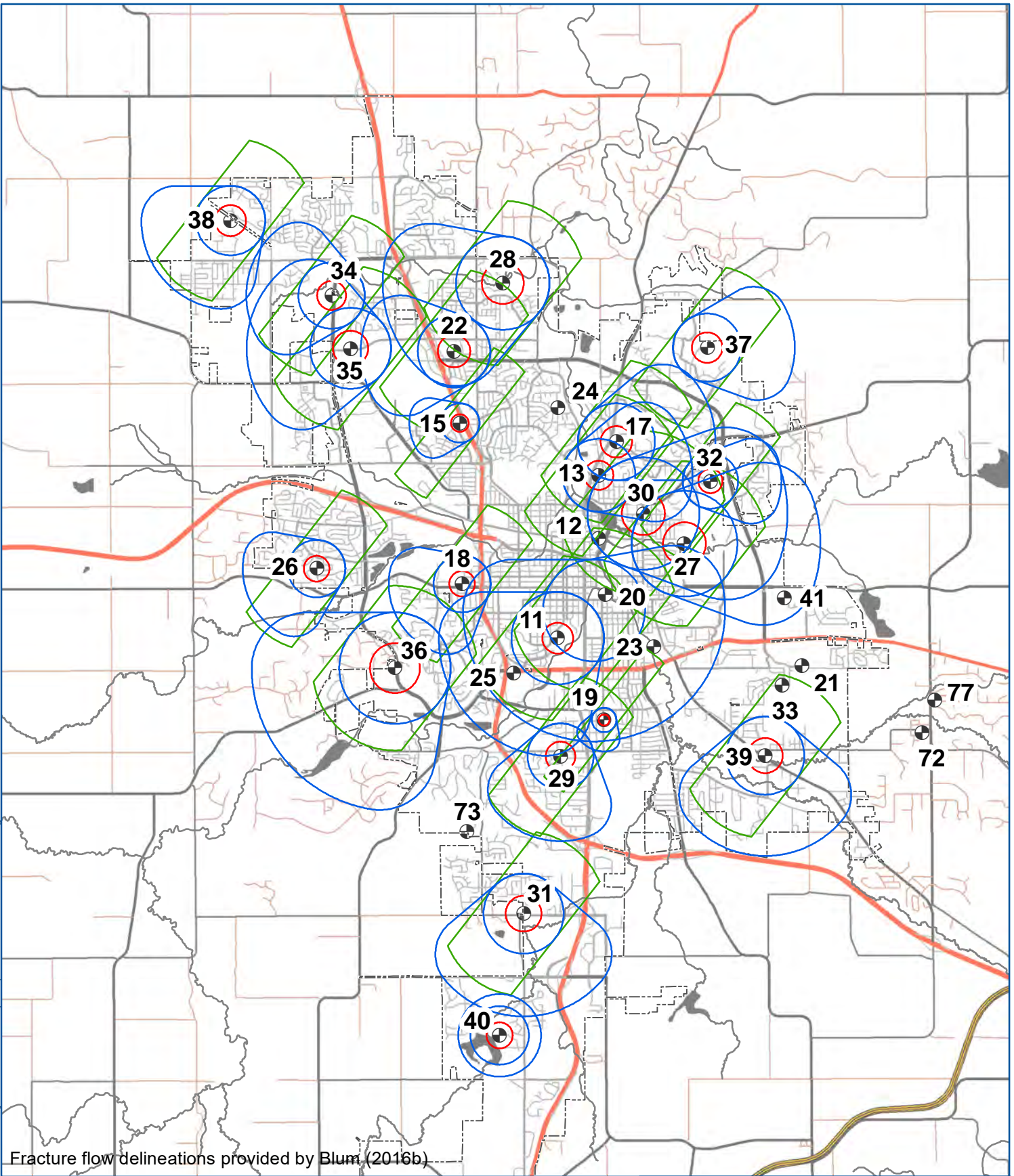


WELL 25 1-YR AND 10-YR COMPOSITE  
CAPTURE ZONES: TUNNEL CITY AND  
WONEWOC AQUIFERS  
RPU WHPP Amendment  
Rochester Public Utilities

FIGURE C-17

## Appendix D

### Fracture Flow Evaluation



**Legend**

- RPU Supply Wells
- CFR and UG Extensions
- 1-yr TOT Zone
- Lineament Extensions
- Municipal Boundary

**DRAFT**



**FRACTURE FLOW 1-YR AND 10-YR  
TIME OF TRAVEL ZONE COMOPONENTS:  
SHAKOPEE AND JORDAN AQUIFERS  
RPU WHPP Amendment  
Rochester Public Utilities**

**FIGURE D-1**

# Memo

**Date:** June 3, 2016  
**To:** Rochester Public Utility WHP Project File (PWSID: 1550010)  
**From:** Justin Blum  
**Subject:** Fractured Rock Delineation Procedure for the Amendment of the Rochester Wellhead Protection Plan

---

Detailed assessment of hydrogeologic conditions in southeastern Minnesota; and, particularly within the Rochester Basin has contributed greatly to the understanding of a complex hydrogeologic flow system from the 1980's. That information was the foundation of the initial wellhead protection plan for Rochester. Continuing that work, several studies have been published by the MGS and USGS over the last ten years to support the re-delineation of Rochester's Wellhead Protection Area (WHPA). All of the technical work that Rochester Public Utilities has supported by over the years has benefited scientific understanding as well as protected the quality of drinking water for the community

During this time, changes also have occurred from a regulatory perspective. Policy and guidance for delineation of wellhead protection areas in fractured and solution weathered bedrock have been published by the MDH. (MDH. 2011) These conditions apply to the hydrogeologic setting in Rochester.

Even though the concept of a calculated fixed radius is quite simple, the procedure for delineating the fracture-flow capture area is not straightforward. To help support RPU's efforts to protect drinking water, the MDH is providing the portion of the delineation based on the fracture-flow analysis, attached. In part, this is to support Rochester's complete revision of the porous-media flow model that is required to amend the WHPA and to meet the schedule for completing the amendment process in this complex setting.

## Fracture-flow Delineation Procedure

1. Identify Overlapping CFR areas.....	1
Central Rochester (downtown area) to southwest overlap chain.....	3
Eastern Rochester to Galena Plateau Overlap Chain.....	11
Northwest Overlap Chain.....	17
Overlap Test for other high capacity wells .....	19
2. Revised Discharge Values Used for Fractured Rock Delineation .....	20
3. Assess gradient and direction of flow .....	20
4. Calculate CFR and Upgradient Extension (UGE) .....	22
5. Lineament Analysis .....	44
6. Lineament Extensions and Composite Areas.....	46

## 1. Identify Overlapping CFR areas

**Table 1. Summary of Overlap Calculations**

Page No.	Name	Overlaps with	Unique	Q	Revised Q	Remarks
<b>Central Rochester (downtown area) to southwest overlap chain</b>						
3	Mayo	--	220664	3993	4049	Franklin Heating Plant, two wells – assume all pumping from one
		St. Mary's	231890	1085	1100	
4	AMPI-1,2,&3	--	233030	3388	4009	Assume all AMPI pumping at closest OPCJ well
		W-20	220662	621	--	Completely enclosed –see note 1.
5	AMPI-1,2,&3	--	233030	4009	5198	
		Mayo	220664	4049	5250	
6	AMPI-1,2,&3	--	233030	5198	5207	
		Seneca Foods	242118	631	632	
7	W-11	--	220666	2659	4177	Overlap with two other wells, area of overlap is 0.64 of W-11 CFR
		Mayo	220664	5250		
		AMPI-1,2,&3	233030	5207		
9	W-11	--	220666	4177	4,282	
		Seneca Foods	242118	632	648	
10	W-36	--	<b>601336</b>	6219	6,275	
	Golf Course		<b>227828</b>	175	177	assume all pumping from closest well
<b>Eastern Rochester to Galena Plateau Overlap Chain</b>						
11	13	--	222525	2105	2,448	
		17	220822	2463	2,865	



Page No.	Name	Overlaps with	Unique	Q	Revised Q	Remarks
12	30	--	239761	4634	5,038	
		13	222525	2,448	2,661	

13	27	--	224212	4609	5,459	
		30	239761	5,038	5,966	

14	27	--	224212	5,459	5,608	
		32	506819	1,511	1471	

15	32	--	506819	1,511	1,532	
		30	239761	5,965	6,048	

16	30	--	239761	6,048	6290	
		17	220822	2,865	2979	

**Northwest Overlap Chain**

17	34		463536	2086	2,205	
		35	601335	3100	3,277	

18	35		601335	3277	3,429	
		IBM	220817	352	368	

**1. RPU 20**

RPU 20 is a multi-aquifer well, PdC-MtSimon. Water chemistry information exists to inform a mixing-model. The chloride concentration of W-20 is 8 ppm. Similarly situated wells; W-11, 15, 30, & 32 show chloride concentrations in the range of 11.7 to 14.8 ppm. If a representative minimum concentration in the PdC-Jordan is 12 ppm in the central Rochester area, then approximately 0.67 of the water produced from W-20 is originating from the PdC-Jordan. The pumping volume of W-20 is adjusted to reflect this proportion; from 927 to 621 m<sup>3</sup>/day.

## Central Rochester (downtown area) to southwest overlap chain

Unique Well# = 231890  
 ST MARY'S HOSPITAL  
 X = 541,627.000, Y = 4,874,255.000

### 5 Year Pumping Volume (1825 days)

Pumping Volume (Q):	1,085.000m3/day	38,316.413	cu.ft./day	199.046	gal./min.	286,626.676	gal./day
Water Producing Zone Thickness (L):	61.000	m	200.131	ft.			
Effective Porosity (n):	0.05						
Original (CFR) Radius:	454.592	m	1,491.442ft.				
New Radius:	457.745	m	1,501.787ft.				
New Pumping Volume (Q): *	1,100.103m3/day	38,849.759	cu.ft./day	201.817	gal./min.	290,616.384	gal./day

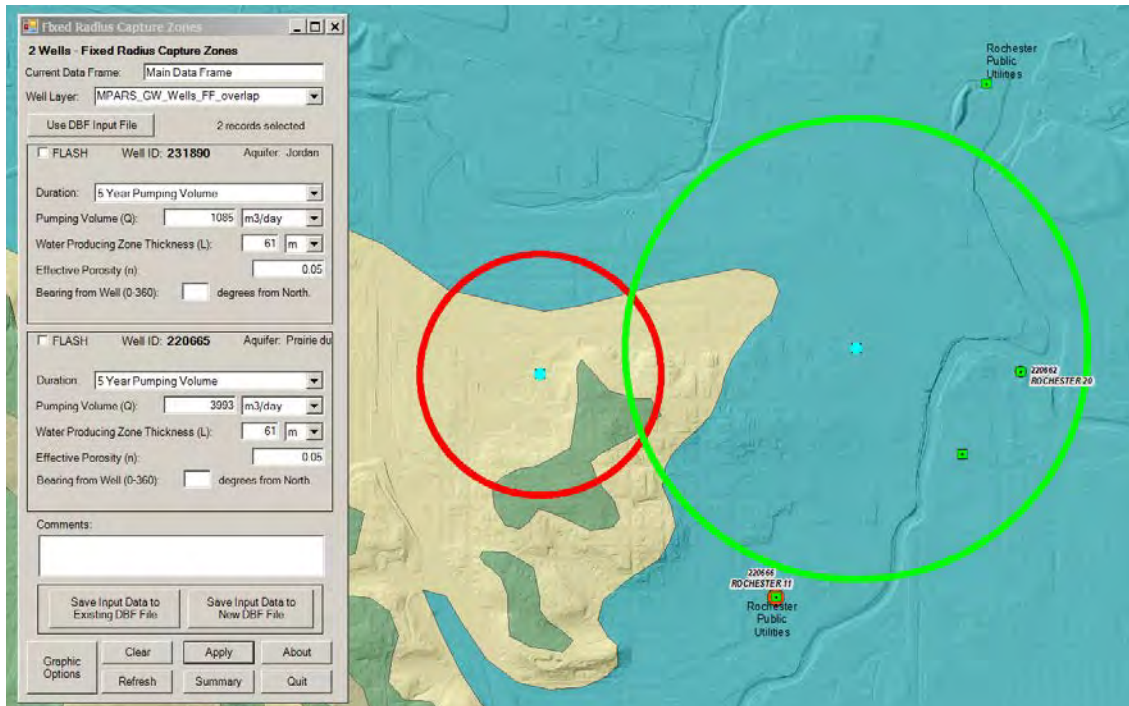
Unique Well# = 220665  
 FRANKLIN HEATING STATION (KAHLER CORPORATION)  
 X = 542,829.000, Y = 4,874,354.000

### 5 Year Pumping Volume (1825 days)

Pumping Volume (Q):	3,993.000m3/day	141,011.462	cu.ft./day	732.527	gal./min.	1,054,839.001	gal./day
Water Producing Zone Thickness (L):	61.000	m	200.131	ft.			
Effective Porosity (n):	0.05						
Original (CFR) Radius:	872.080	m	2,861.154ft.				
New Radius:	878.128	m	2,880.998ft.				
New Pumping Volume (Q): *	4,048.581m3/day	142,974.276	cu.ft./day	742.724	gal./min.	1,069,521.865	gal./day

### OVERLAP SUMMARY INFORMATION

Original (CFR) Area for Well# 231890:	649,221.311	m2	6,988,153.275	sq.ft.
New (CFR) Area for Well# 231890:	658,258.168	m2	7,085,425.091	sq.ft.
Original (CFR) Area for Well# 220665:	2,389,254.098	m2	25,717,692.189	sq.ft.
New (CFR) Area for Well# 220665:	2,422,511.395	m2	26,075,670.403	sq.ft.
Overlap Area to Well# 231890:	9,036.856m2	97,271.816	sq.ft.	
Overlap Area to Well# 220665:	33,257.297	m2	357,978.214	sq.ft.
Total Overlap Area:	42,294.153	m2	455,250.030	sq.ft.



**AMPI - Unique Well = 233030**  
**X = 543,233.000, Y = 4,873,952.000**

5 Year Pumping Volume (1825 days)  
Pumping Volume (Q): 3,388.000 m<sup>3</sup>/day 119,646.089 cu.ft./day 621.538 gal./min. 895,014.910 gal./day  
Water Producing Zone Thickness (L): 61.000 m 200.131 ft.  
Effective Porosity (n): 0.05  
Original (CFR) Radius: 803.301 m 2,635.502 ft.  
New Radius: 873.825 m 2,866.881 ft.  
New Pumping Volume (Q): \* 4,009.000 m<sup>3</sup>/day 141,576.497 cu.ft./day 735.462 gal./min. 1,059,065.753 gal./day

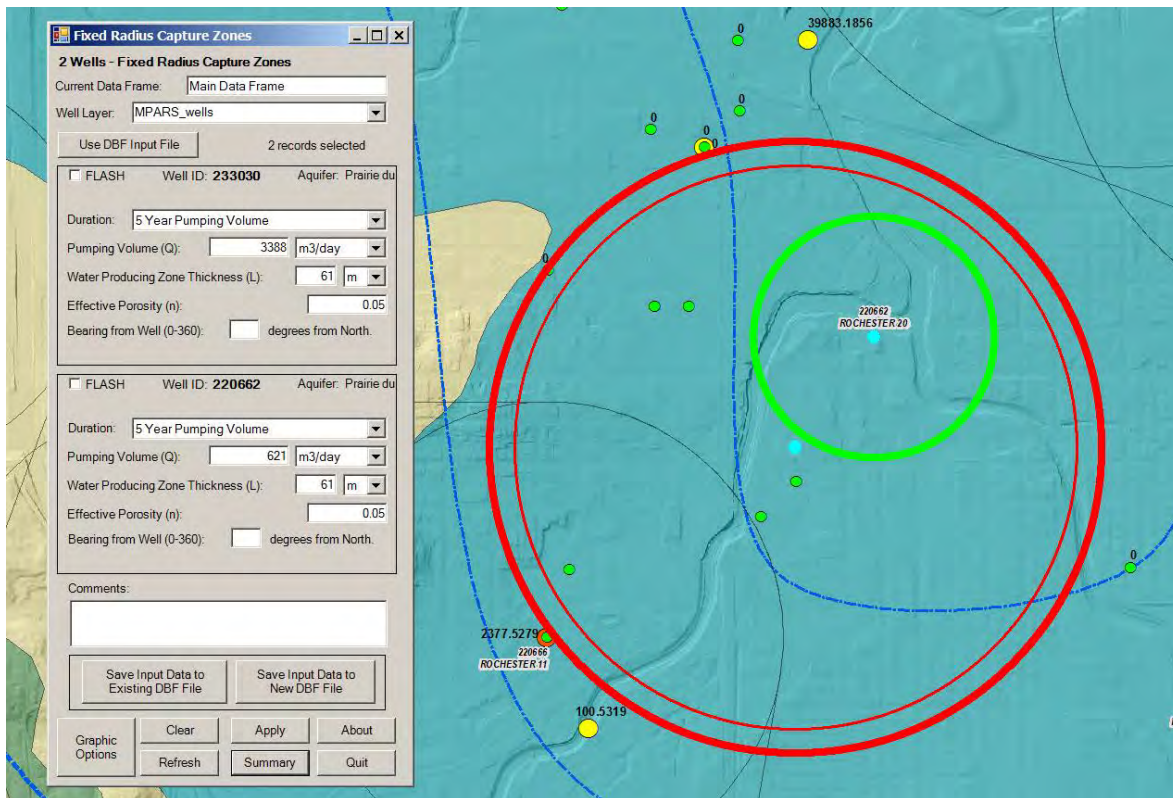
**W20 - Unique Well = 220662**  
**X = 543,456.000, Y = 4,874,267.000**

5 Year Pumping Volume (1825 days)  
Pumping Volume (Q): 621.000 m<sup>3</sup>/day 21,930.408 cu.ft./day 113.924 gal./min. 164,050.844 gal./day  
Water Producing Zone Thickness (L): 61.000 m 200.131 ft.  
Effective Porosity (n): 0.05  
Original (CFR) Radius: 343.916 m 1,128.333 ft.  
New Radius: 343.916 m 1,128.333 ft.  
New Pumping Volume (Q): \* 621.000 m<sup>3</sup>/day 21,930.408 cu.ft./day 113.924 gal./min. 164,050.844 gal./day

**OVERLAP SUMMARY INFORMATION**

Original (CFR) Area for Well 233030: 2,027,245.902 m<sup>2</sup> 21,821,072.161 sq.ft.  
New (CFR) Area for Well 233030: 2,398,827.869 m<sup>2</sup> 25,820,743.298 sq.ft.  
Original (CFR) Area for Well 220662: 371,581.967 m<sup>2</sup> 3,999,671.137 sq.ft.  
New (CFR) Area for Well 220662: 371,581.967 m<sup>2</sup> 3,999,671.137 sq.ft.

Overlap Area to Well 233030: 371,581.967 m<sup>2</sup> 3,999,671.137 sq.ft.  
Overlap Area to Well 220662: 0.000 m<sup>2</sup> 0.000 sq.ft.  
Total Overlap Area: 371,581.967 m<sup>2</sup> 3,999,671.137 sq.ft.

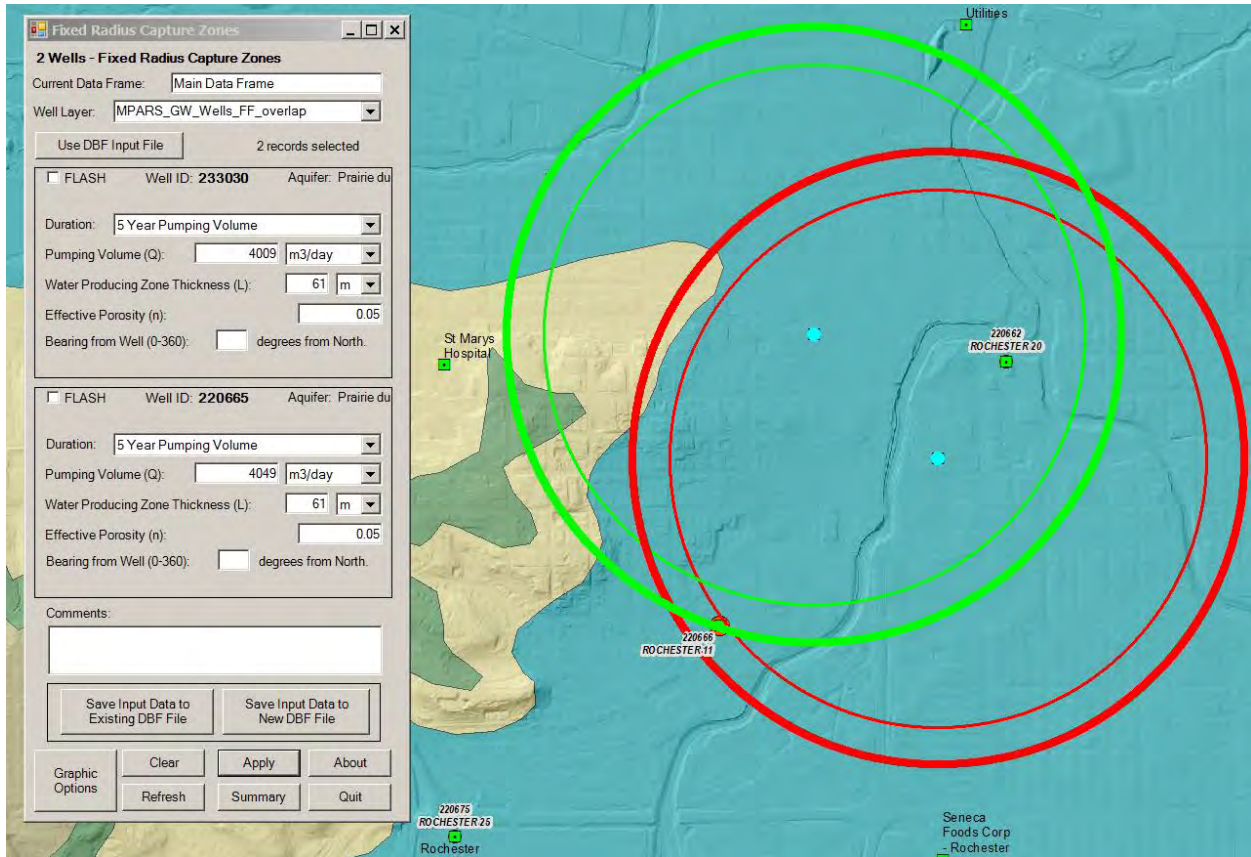


Unique Well# = 233030  
 A.M.P.I. NO.3  
 X = 543,233.000, Y = 4,873,952.000

5 Year Pumping Volume (1825 days)  
 Pumping Volume (Q): 4,009.000m3/day 141,576.497 cu.ft./day 735.462 gal./min. 1,059,065.753 gal./day  
 Water Producing Zone Thickness (L): 61.000 m 200.131 ft.  
 Effective Porosity (n): 0.05  
 Original (CFR) Radius: 873.825 m 2,866.881ft.  
 New Radius: 995.016 m 3,264.487ft.  
 New Pumping Volume (Q): \* 5,198.124m3/day 183,570.018 cu.ft./day 953.610 gal./min. 1,373,199.107 gal./day

Unique Well# = 220665  
 FRANKLIN HEATING STATION (KAHLER CORPORATION)  
 X = 542,829.000, Y = 4,874,354.000

5 Year Pumping Volume (1825 days)  
 Pumping Volume (Q): 4,049.000m3/day 142,989.083 cu.ft./day 742.800 gal./min. 1,069,632.635 gal./day  
 Water Producing Zone Thickness (L): 61.000 m 200.131 ft.  
 Effective Porosity (n): 0.05  
 Original (CFR) Radius: 878.174 m 2,881.148ft.  
 New Radius: 999.967 m 3,280.732ft.  
 New Pumping Volume (Q): \* 5,249.989m3/day 185,401.597 cu.ft./day 963.125 gal./min. 1,386,900.270 gal./day

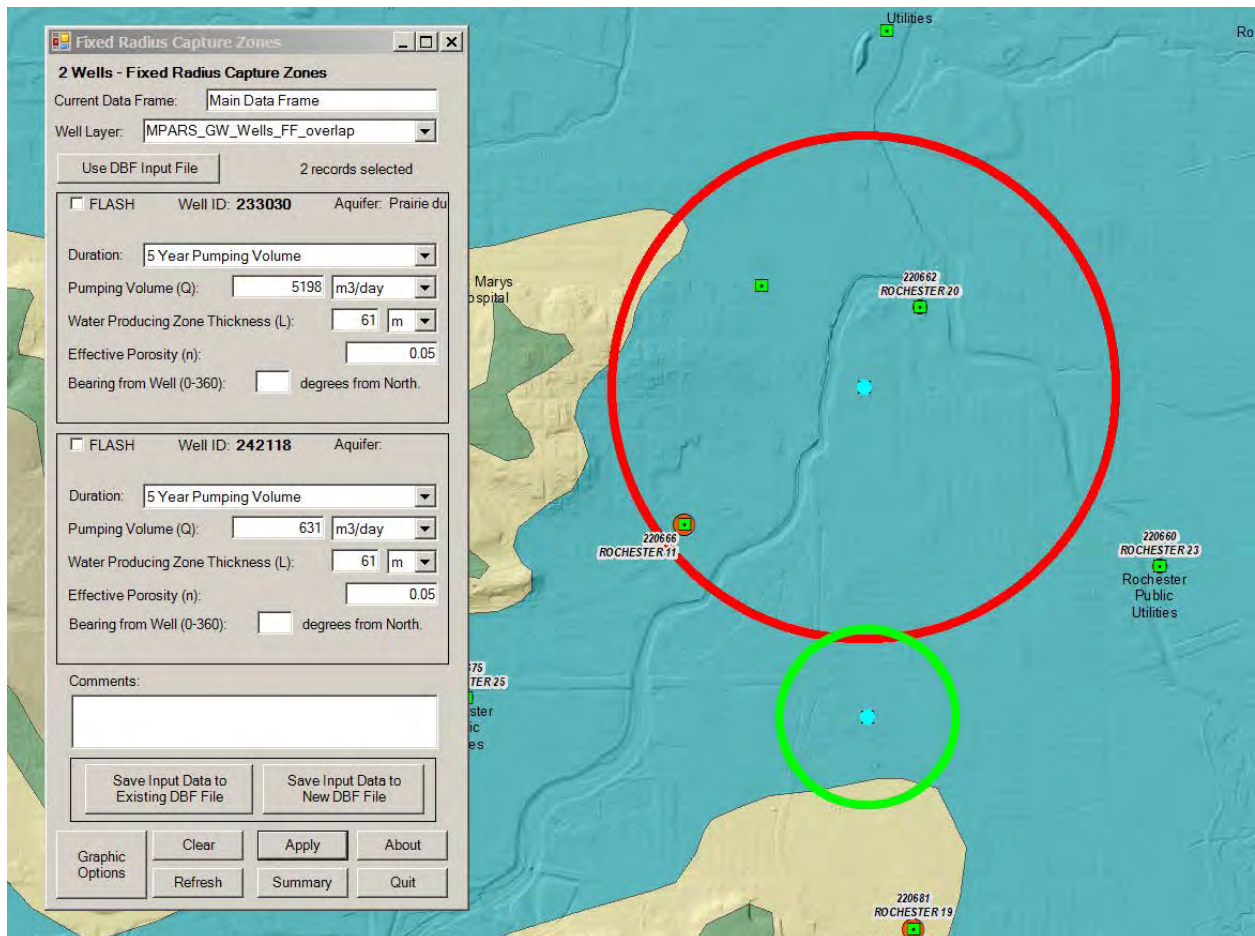


Unique Well# = 233030  
 A.M.P.I. NO.3  
 X = 543,233.000, Y = 4,873,952.000

5 Year Pumping Volume (1825 days)  
 Pumping Volume (Q): 5,198.000m<sup>3</sup>/day 183,565.635 cu.ft./day 953.588 gal./min. 1,373,166.322 gal./day  
 Water Producing Zone Thickness (L): 61.000 m 200.131 ft.  
 Effective Porosity (n): 0.05  
 Original (CFR) Radius: 995.004 m 3,264.448ft.  
 New Radius: 995.911 m 3,267.425ft.  
 New Pumping Volume (Q): \* 5,207.486m<sup>3</sup>/day 183,900.636 cu.ft./day 955.328 gal./min. 1,375,672.307 gal./day

Unique Well# = 242118  
 SENECA FOODS  
 X = 543,247.000, Y = 4,872,646.000

5 Year Pumping Volume (1825 days)  
 Pumping Volume (Q): 631.000 m<sup>3</sup>/day 22,283.554 cu.ft./day 115.759 gal./min. 166,692.564 gal./day  
 Water Producing Zone Thickness (L): 61.000 m 200.131 ft.  
 Effective Porosity (n): 0.05  
 Original (CFR) Radius: 346.674 m 1,137.382ft.  
 New Radius: 346.990 m 1,138.419ft.  
 New Pumping Volume (Q): \* 632.152 m<sup>3</sup>/day 22,324.221 cu.ft./day 115.970 gal./min. 166,996.773 gal./day



Well# = 220666  
X = 542,524.000, Y = 4,873,410.000

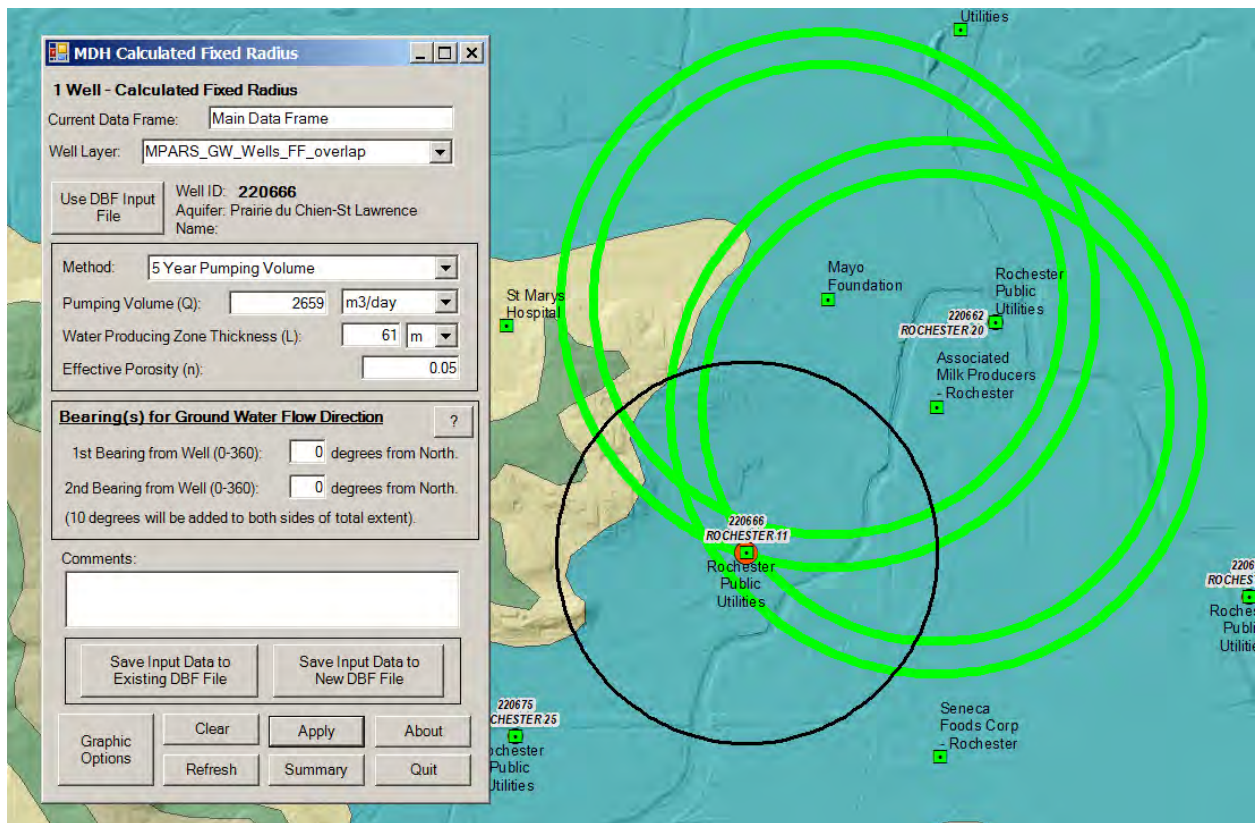
5 Year Pumping Volume (1825 days)

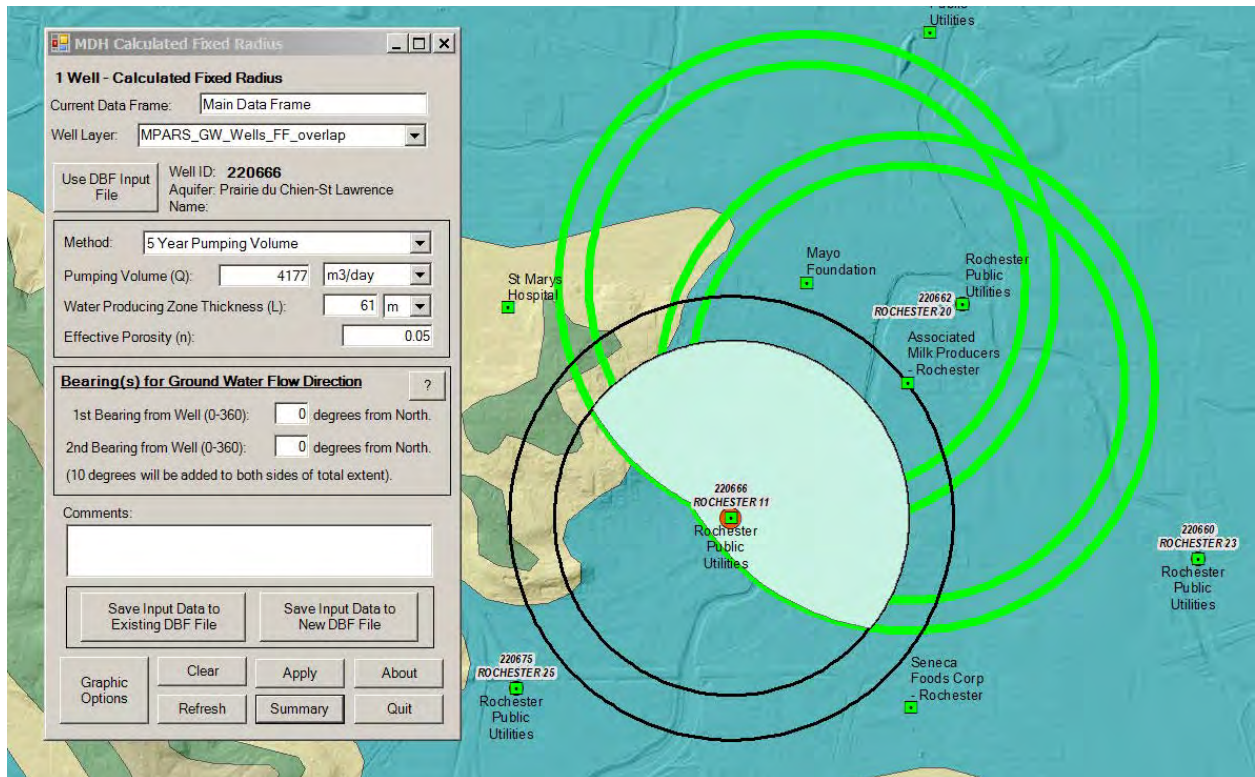
Pumping Volume (Q): 2,659.000 m<sup>3</sup>/day 93,901.697 cu.ft./day 487.801 gal./min. 702,433.484 gal./day  
Water Producing Zone Thickness (L): 61.000 m 200.131 ft.  
Effective Porosity (n): 0.05  
Original (CFR) Radius: 711.649 m 2,334.806 ft.

Well# = 220666  
X = 542,524.000, Y = 4,873,410.000

5 Year Pumping Volume (1825 days)

Pumping Volume (Q): 4,177.000 m<sup>3</sup>/day 147,509.361 cu.ft./day 766.282 gal./min. 1,103,446.658 gal./day  
Water Producing Zone Thickness (L): 61.000 m 200.131 ft.  
Effective Porosity (n): 0.05  
Original (CFR) Radius: 891.947 m 2,926.334 ft.



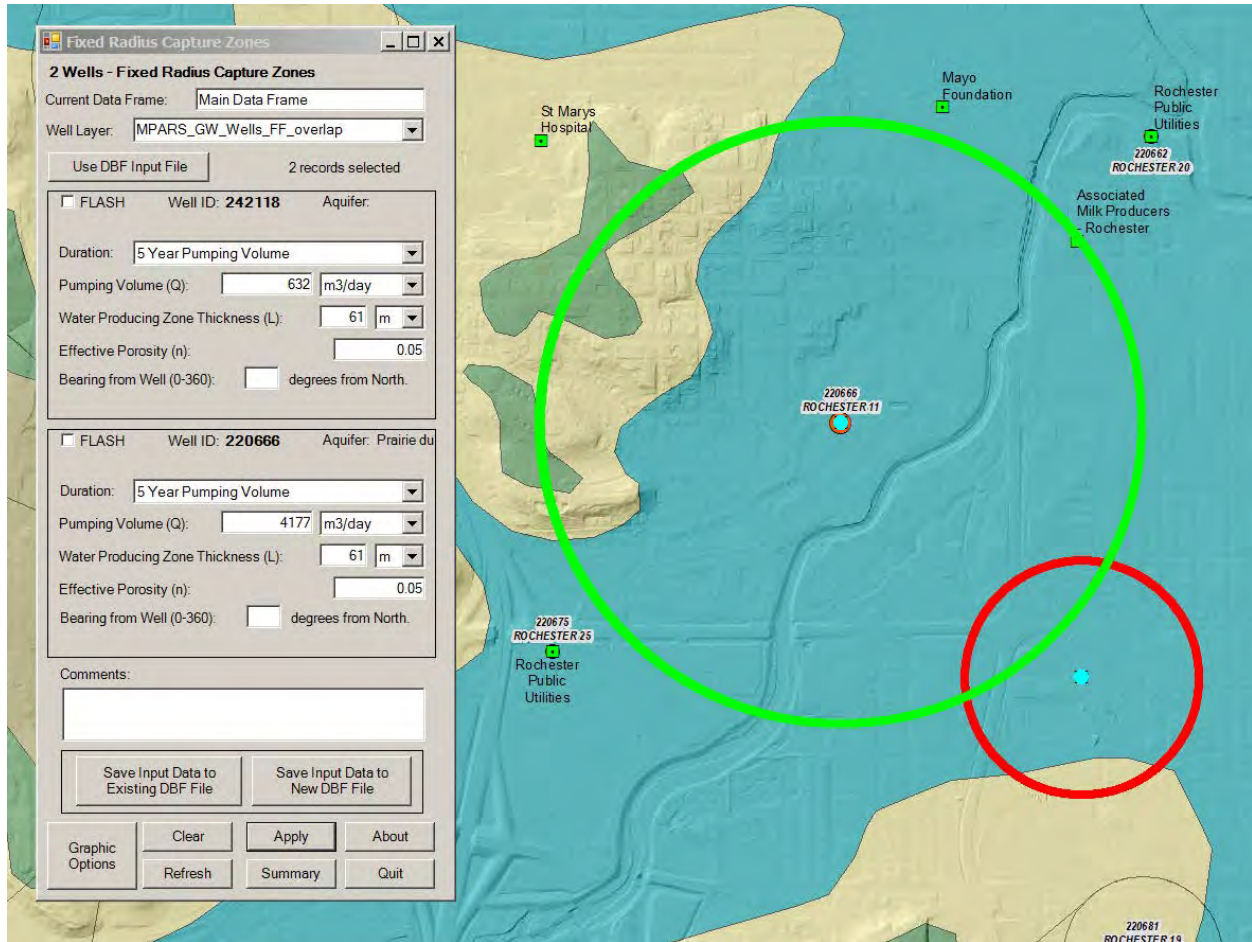


Unique Well# = 242118  
 X = 543,247.000, Y = 4,872,646.000

5 Year Pumping Volume (1825 days)  
 Pumping Volume (Q): 632.000 m3/day 22,318.869 cu.ft./day 115.942 gal./min. 166,956.736 gal./day  
 Water Producing Zone Thickness (L): 61.000 m 200.131 ft.  
 Effective Porosity (n): 0.05  
 Original (CFR) Radius: 346.949 m 1,138.283ft.  
 New Radius: 351.294 m 1,152.538ft.  
 New Pumping Volume (Q): \* 647.929 m3/day 22,881.386 cu.ft./day 118.864 gal./min. 171,164.656 gal./day

Unique Well# = 220666  
 X = 542,524.000, Y = 4,873,410.000

5 Year Pumping Volume (1825 days)  
 Pumping Volume (Q): 4,177.000m3/day 147,509.361 cu.ft./day 766.282 gal./min. 1,103,446.658 gal./day  
 Water Producing Zone Thickness (L): 61.000 m 200.131 ft.  
 Effective Porosity (n): 0.05  
 Original (CFR) Radius: 891.947 m 2,926.334ft.  
 New Radius: 903.117 m 2,962.981ft.  
 New Pumping Volume (Q): \* 4,282.276m3/day 151,227.135 cu.ft./day 785.596 gal./min. 1,131,257.541 gal./day





**W36 - Unique Well = 601336**  
**X = 539,345.000, Y = 4,872,825.000**

5 Year Pumping Volume (1825 days)  
Pumping Volume (Q): 6,219.000 m<sup>3</sup>/day 219,621.909 cu.ft./day 1,140.893 gal./min. 1,642,885.987 gal./day  
Water Producing Zone Thickness (L): 61.000 m 200.131 ft.  
Effective Porosity (n): 0.05  
Original (CFR) Radius: 1,088.346 m 3,570.688 ft.  
New Radius: 1,093.195 m 3,586.597 ft.  
New Pumping Volume (Q): \* 6,274.539 m<sup>3</sup>/day 221,583.249 cu.ft./day 1,151.082 gal./min. 1,657,557.828 gal./day

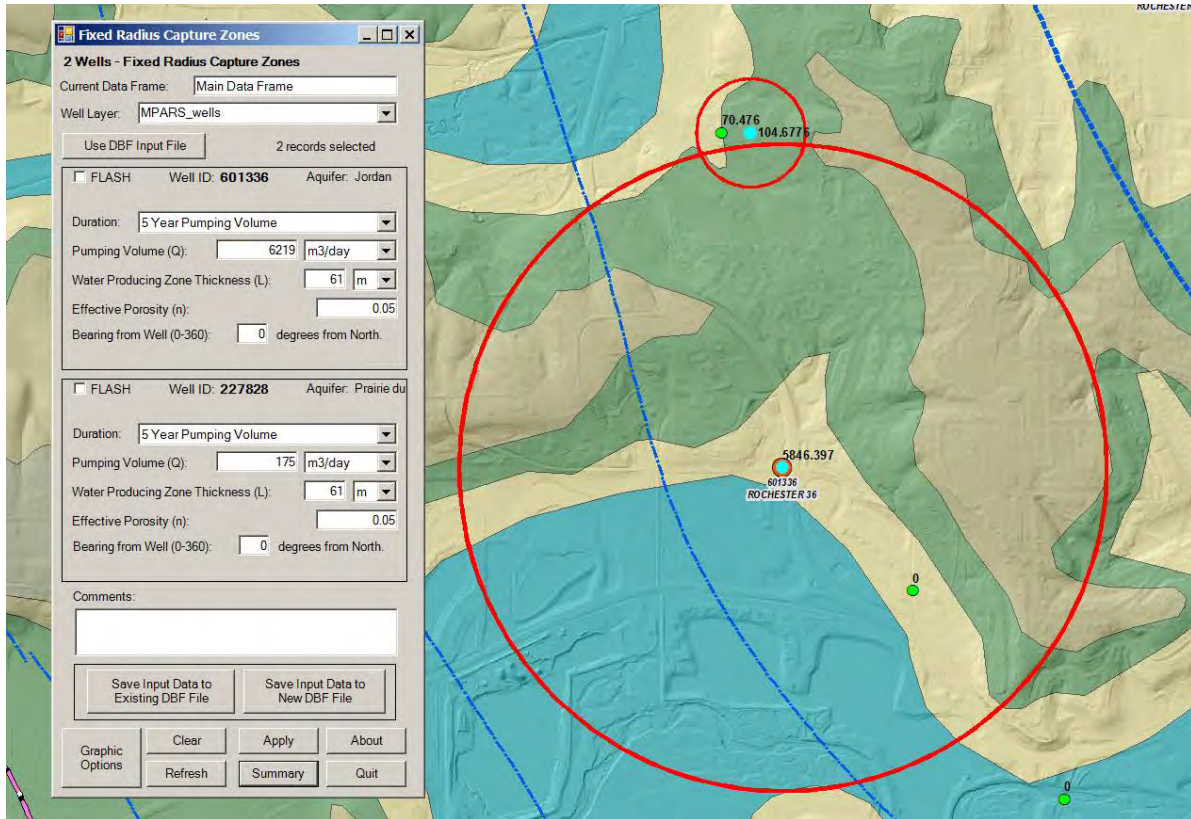
**Golf Course - Unique Well = 227828**  
**X = 539,237.000, Y = 4,873,954.000**

5 Year Pumping Volume (1825 days)  
Pumping Volume (Q): 175.000 m<sup>3</sup>/day 6,180.067 cu.ft./day 32.104 gal./min. 46,230.109 gal./day  
Water Producing Zone Thickness (L): 61.000 m 200.131 ft.  
Effective Porosity (n): 0.05  
Original (CFR) Radius: 182.568 m 598.978 ft.  
New Radius: 183.382 m 601.646 ft.  
New Pumping Volume (Q): \* 176.563 m<sup>3</sup>/day 6,235.258 cu.ft./day 32.391 gal./min. 46,642.968 gal./day

**OVERLAP SUMMARY INFORMATION**

Original (CFR) Area for Well 601336: 3,721,204.918 m<sup>2</sup> 40,054,677.617 sq.ft.  
New (CFR) Area for Well 601336: 3,754,437.248 m<sup>2</sup> 40,412,387.089 sq.ft.  
Original (CFR) Area for Well 227828: 104,713.115 m<sup>2</sup> 1,127,121.496 sq.ft.  
New (CFR) Area for Well 227828: 105,648.258 m<sup>2</sup> 1,137,187.287 sq.ft.

Overlap Area to Well 601336: 33,232.330 m<sup>2</sup> 357,709.472 sq.ft.  
Overlap Area to Well 227828: 935.144 m<sup>2</sup> 10,065.792 sq.ft.  
Total Overlap Area: 34,167.473 m<sup>2</sup> 367,775.264 sq.ft.



## Eastern Rochester to Galena Plateau Overlap Chain

### W13 - Unique Well = 222525

X = 543,326.913, Y = 4,876,592.958

5 Year Pumping Volume (1825 days)

Pumping Volume (Q):	2,105.000	m3/day	74,337.372	cu.ft./day	386.168	gal./min.	556,082.168	gal./day
Water Producing Zone Thickness (L):	61.000	m	200.131	ft.				
Effective Porosity (n):	0.05							
Original (CFR) Radius:	633.188	m	2,077.388	ft.				
New Radius:	682.867	m	2,240.378	ft.				
New Pumping Volume (Q): *	2,448.270	m3/day	86,459.830	cu.ft./day	449.142	gal./min.	646,764.448	gal./day

### W17 - Unique Well = 220822

X = 543,668.305, Y = 4,877,246.128

5 Year Pumping Volume (1825 days)

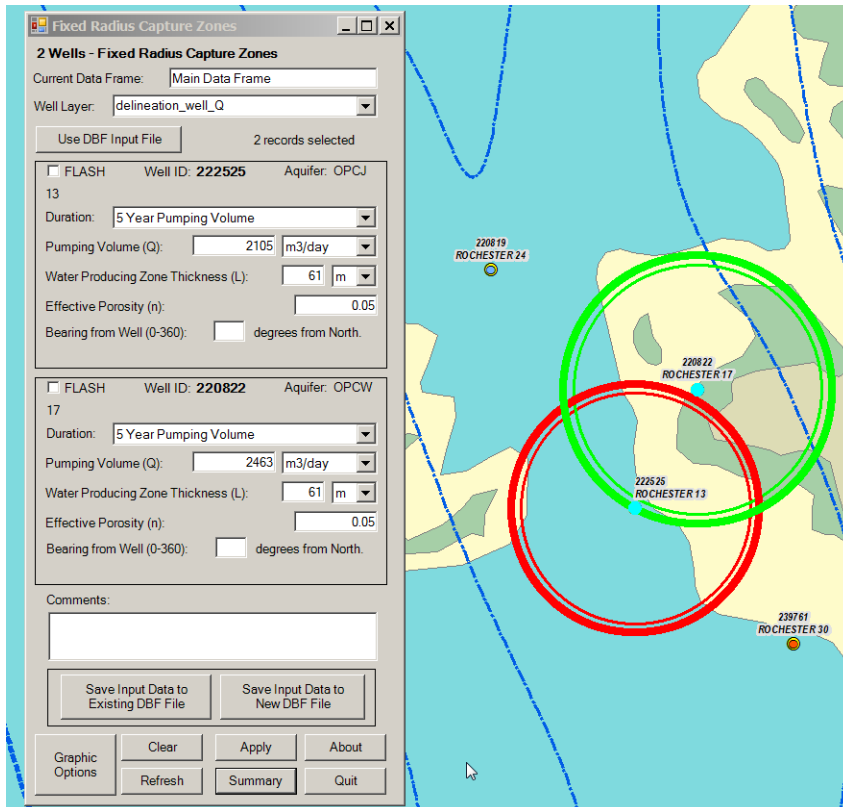
Pumping Volume (Q):	2,463.000	m3/day	86,980.023	cu.ft./day	451.844	gal./min.	650,655.762	gal./day
Water Producing Zone Thickness (L):	61.000	m	200.131	ft.				
Effective Porosity (n):	0.05							
Original (CFR) Radius:	684.918	m	2,247.107	ft.				
New Radius:	738.656	m	2,423.413	ft.				
New Pumping Volume (Q): *	2,864.650	m3/day	101,164.162	cu.ft./day	525.528	gal./min.	756,760.492	gal./day

### OVERLAP SUMMARY INFORMATION

Original (CFR) Area for Well 222525:	1,259,549.180	m2	13,557,661.422	sq.ft.
New (CFR) Area for Well 222525:	1,464,948.307	m2	15,768,557.082	sq.ft.

Original (CFR) Area for Well 220822:	1,473,762.295	m2	15,863,429.968	sq.ft.
New (CFR) Area for Well 220822:	1,714,093.910	m2	18,450,335.436	sq.ft.

Overlap Area to Well 222525:	205,399.127	m2	2,210,895.660	sq.ft.
Overlap Area to Well 220822:	240,331.615	m2	2,586,905.468	sq.ft.
Total Overlap Area:	445,730.742	m2	4,797,801.129	sq.ft.



**W30 - Unique Well = 239761**  
**X = 544,196.781, Y = 4,875,846.240**

5 Year Pumping Volume (1825 days)  
Pumping Volume (Q): 4,634.000m<sup>3</sup>/day 163,648.163 cu.ft./day 850.120 gal./min. 1,224,173.285 gal./day  
Water Producing Zone Thickness (L): 61.000 m 200.131 ft.  
Effective Porosity (n): 0.05  
Original (CFR) Radius: 939.474 m 3,082.263ft.  
New Radius: 979.550 m 3,213.746ft.  
New Pumping Volume (Q): \* 5,037.786m<sup>3</sup>/day 177,907.729 cu.ft./day 924.196 gal./min. 1,330,842.244 gal./day

**W13 - Unique Well = 222525**  
**X = 543,326.913, Y = 4,876,592.958**

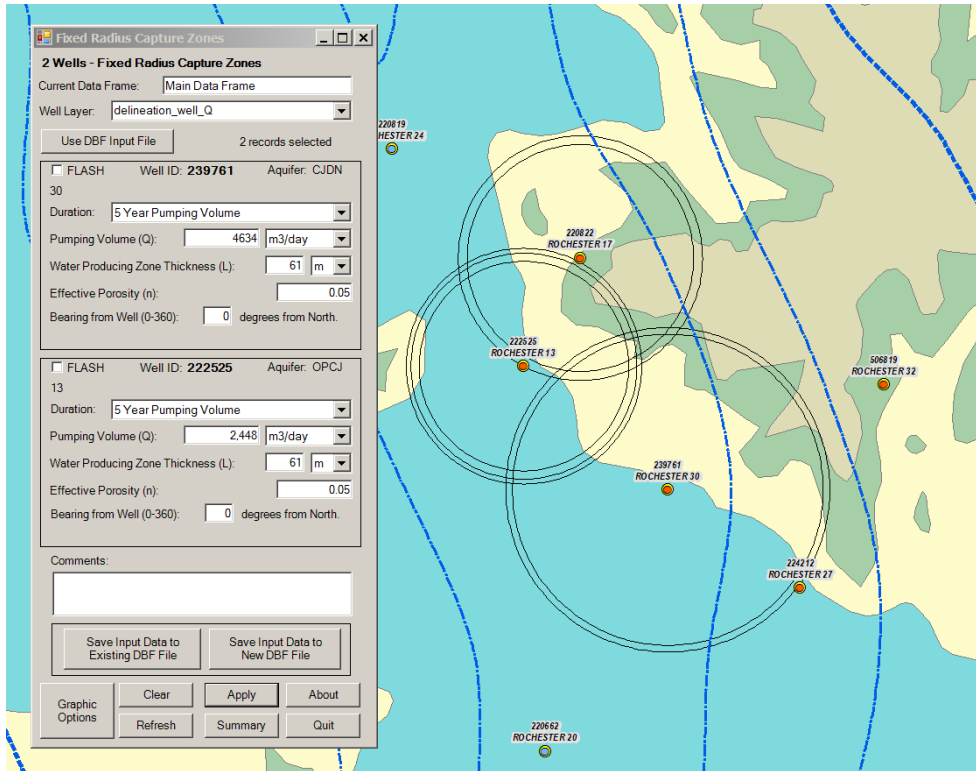
5 Year Pumping Volume (1825 days)  
Pumping Volume (Q): 2,448.000m<sup>3</sup>/day 86,450.303 cu.ft./day 449.092 gal./min. 646,693.181 gal./day  
Water Producing Zone Thickness (L): 61.000 m 200.131 ft.  
Effective Porosity (n): 0.05  
Original (CFR) Radius: 682.830 m 2,240.254ft.  
New Radius: 711.958 m 2,335.819ft.  
New Pumping Volume (Q): \* 2,661.308m<sup>3</sup>/day 93,983.194 cu.ft./day 488.224 gal./min. 703,043.119 gal./day

**OVERLAP SUMMARY INFORMATION**

Original (CFR) Area for Well 239761: 2,772,803.279 m<sup>2</sup> 29,846,177.211 sq.ft.  
New (CFR) Area for Well 239761: 3,014,412.895 m<sup>2</sup> 32,446,838.963 sq.ft.

Original (CFR) Area for Well 222525: 1,464,786.885 m<sup>2</sup> 15,766,819.554 sq.ft.  
New (CFR) Area for Well 222525: 1,592,421.832 m<sup>2</sup> 17,140,669.353 sq.ft.

Overlap Area to Well 239761: 241,609.617 m<sup>2</sup> 2,600,661.752 sq.ft.  
Overlap Area to Well 222525: 127,634.946 m<sup>2</sup> 1,373,849.799 sq.ft.  
Total Overlap Area: 369,244.563 m<sup>2</sup> 3,974,511.551 sq.ft.



**W27 - Unique Well = 224212**  
**X = 544,999.429, Y = 4,875,255.762**

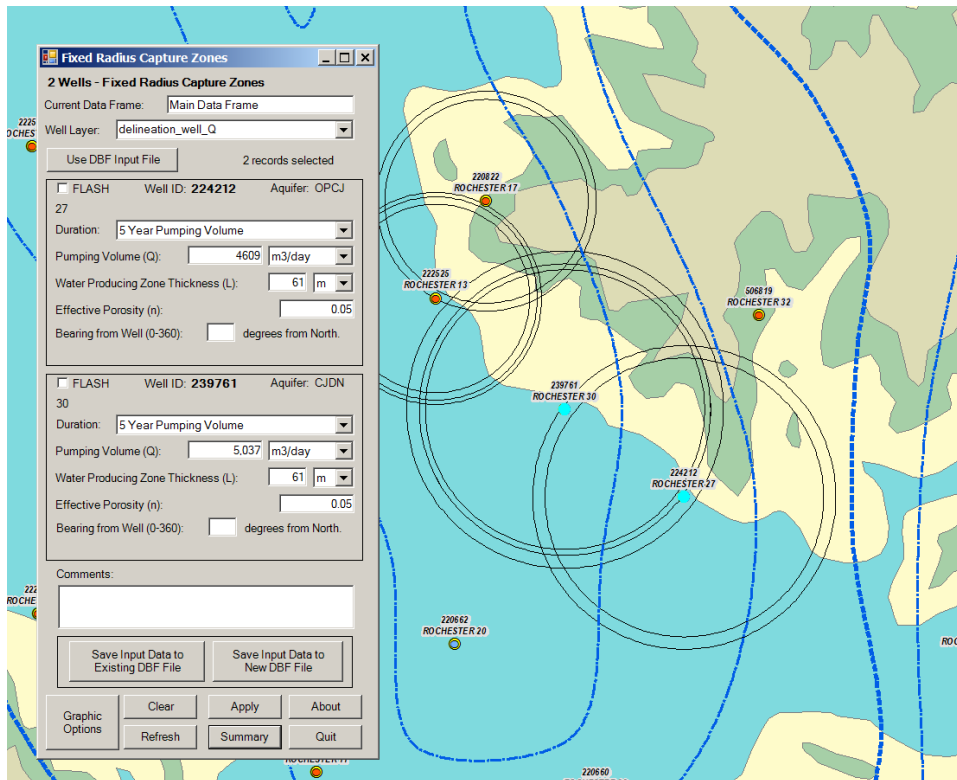
5 Year Pumping Volume (1825 days)  
Pumping Volume (Q): 4,609.000m3/day 162,765.297 cu.ft./day 845.534 gal./min. 1,217,568.984 gal./day  
Water Producing Zone Thickness (L): 61.000 m 200.131 ft.  
Effective Porosity (n): 0.05  
Original (CFR) Radius: 936.936 m 3,073.937ft.  
New Radius: 1,019.663m 3,345.350ft.  
New Pumping Volume (Q): \* 5,458.833m3/day 192,776.870 cu.ft./day 1,001.438gal./min. 1,442,071.148 gal./day

**W30 - Unique Well = 239761**  
**X = 544,196.781, Y = 4,875,846.240**

5 Year Pumping Volume (1825 days)  
Pumping Volume (Q): 5,037.000m3/day 177,879.974 cu.ft./day 924.052 gal./min. 1,330,634.622 gal./day  
Water Producing Zone Thickness (L): 61.000 m 200.131 ft.  
Effective Porosity (n): 0.05  
Original (CFR) Radius: 979.473 m 3,213.495ft.  
New Radius: 1,065.956m 3,497.230ft.  
New Pumping Volume (Q): \* 5,965.750m3/day 210,678.476 cu.ft./day 1,094.434gal./min. 1,575,984.459 gal./day

**OVERLAP SUMMARY INFORMATION**

Original (CFR) Area for Well 224212:	2,757,844.262	m2	29,685,159.855	sq.ft.
New (CFR) Area for Well 224212:	3,266,350.977	m2	35,158,675.278	sq.ft.
Original (CFR) Area for Well 239761:	3,013,942.623	m2	32,441,776.999	sq.ft.
New (CFR) Area for Well 239761:	3,569,670.182	m2	38,423,572.874	sq.ft.
Overlap Area to Well 224212:	508,506.714	m2	5,473,515.423	sq.ft.
Overlap Area to Well 239761:	555,727.559	m2	5,981,795.874	sq.ft.
Total Overlap Area:	1,064,234.274	m2	11,455,311.297	sq.ft.



**W27 - Unique Well = 224212**  
**X = 544,999.429, Y = 4,875,255.762**

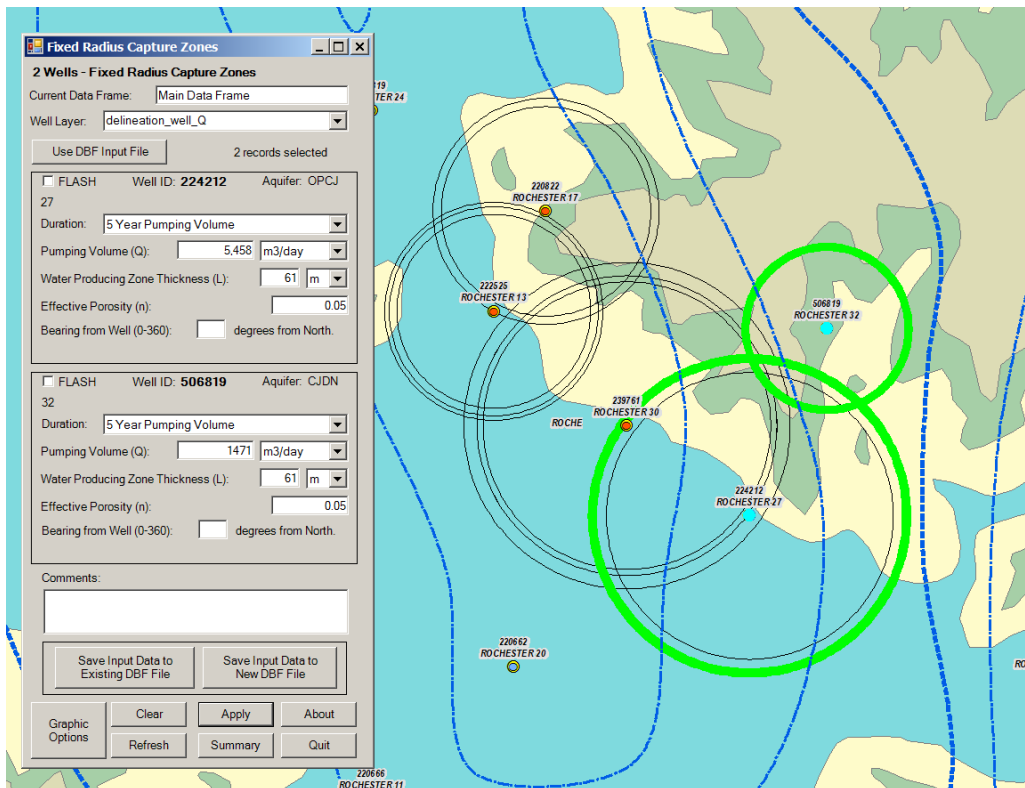
5 Year Pumping Volume (1825 days)  
 Pumping Volume (Q): 5,458.000m3/day 192,747.448 cu.ft./day 1,001.285gal./min. 1,441,851.056 gal./day  
 Water Producing Zone Thickness (L): 61.000 m 200.131 ft.  
 Effective Porosity (n): 0.05  
 Original (CFR) Radius: 1,019.585m 3,345.095ft.  
 New Radius: 1,033.517m 3,390.803ft.  
 New Pumping Volume (Q): \* 5,608.179m3/day 198,050.977 cu.ft./day 1,028.836gal./min. 1,481,524.207 gal./day

**W32 - Unique Well = 506819**  
**X = 545,506.000, Y = 4,876,480.000**

5 Year Pumping Volume (1825 days)  
 Pumping Volume (Q): 1,471.000m3/day 51,947.874 cu.ft./day 269.859 gal./min. 388,597.087 gal./day  
 Water Producing Zone Thickness (L): 61.000 m 200.131 ft.  
 Effective Porosity (n): 0.05  
 Original (CFR) Radius: 529.313 m 1,736.593ft.  
 New Radius: 536.546 m 1,760.322ft.  
 New Pumping Volume (Q): \* 1,511.475m3/day 53,377.242 cu.ft./day 277.284 gal./min. 399,289.503 gal./day

**OVERLAP SUMMARY INFORMATION**

Original (CFR) Area for Well 224212:	3,265,852.459	m2	35,153,309.284	sq.ft.
New (CFR) Area for Well 224212:	3,355,713.793	m2	36,120,567.692	sq.ft.
Original (CFR) Area for Well 506819:	880,188.525	m2	9,474,261.260	sq.ft.
New (CFR) Area for Well 506819:	904,407.290	m2	9,734,949.629	sq.ft.
Overlap Area to Well 224212:	89,861.334	m2	967,258.408	sq.ft.
Overlap Area to Well 506819:	24,218.765	m2	260,688.369	sq.ft.
Total Overlap Area:	114,080.099	m2	1,227,946.777	sq.ft.



**W32 - Unique Well = 506819**  
**X = 545,506.000, Y = 4,876,480.000**

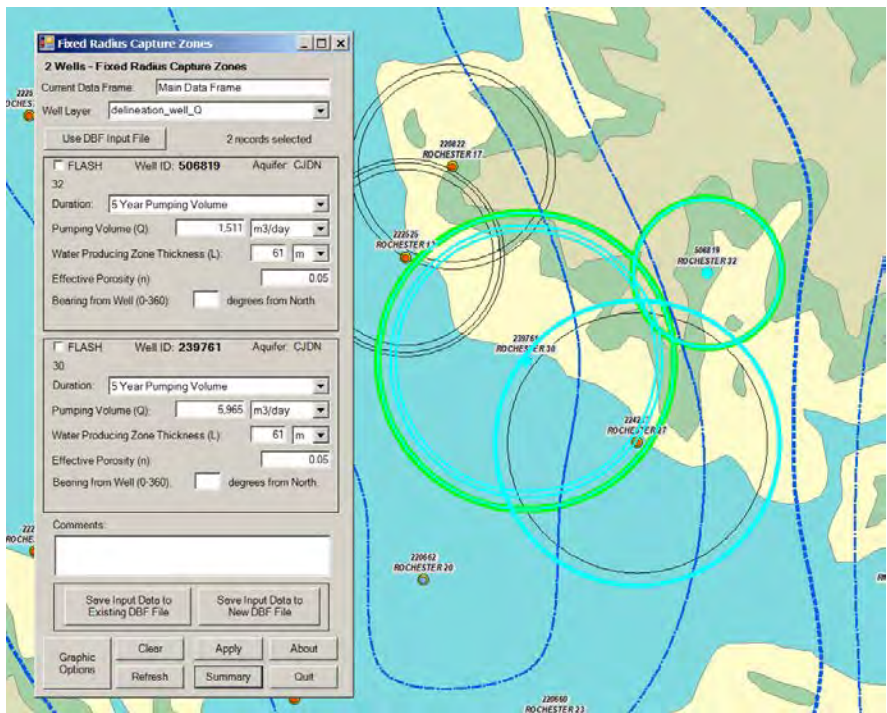
5 Year Pumping Volume (1825 days)								
Pumping Volume (Q):	1,511.000	m3/day	53,360.461		cu.ft./day	277.197	gal./min. 399,163.969	gal./day
Water Producing Zone Thickness (L):	61.000	m	200.131		ft.			
Effective Porosity (n):	0.05							
Original (CFR) Radius:	536.462	m	1,760.045		ft.			
New Radius:	540.205	m	1,772.325		ft.			
New Pumping Volume (Q): *	1,532.158	m3/day	54,107.645		cu.ft./day	281.079	gal./min. 404,753.298	gal./day

**W30 - Unique Well = 239761**  
**X = 544,196.781, Y = 4,875,846.240**

5 Year Pumping Volume (1825 days)								
Pumping Volume (Q):	5,965.000	m3/day	210,651.984		cu.ft./day	1,094.296	gal./min. 1,575,786.286	gal./day
Water Producing Zone Thickness (L):	61.000	m	200.131		ft.			
Effective Porosity (n):	0.05							
Original (CFR) Radius:	1,065.889	m	3,497.010		ft.			
New Radius:	1,073.325	m	3,521.408		ft.			
New Pumping Volume (Q): *	6,048.525	m3/day	213,601.657		cu.ft./day	1,109.619	gal./min. 1,597,851.370	gal./day

**OVERLAP SUMMARY INFORMATION**

Original (CFR) Area for Well 506819:	904,122.951	m <sup>2</sup>	9,731,889.030	sq.ft.
New (CFR) Area for Well 506819:	916,783.011	m <sup>2</sup>	9,868,160.651	sq.ft.
Original (CFR) Area for Well 239761:	3,569,221.311	m <sup>2</sup>	38,418,741.275	sq.ft.
New (CFR) Area for Well 239761:	3,619,199.642	m <sup>2</sup>	38,956,703.032	sq.ft.
Overlap Area to Well 506819:	12,660.060	m <sup>2</sup>	136,271.620	sq.ft.
Overlap Area to Well 239761:	49,978.331	m <sup>2</sup>	537,961.757	sq.ft.
Total Overlap Area:	62,638.391	m <sup>2</sup>	674,233.377	sq.ft.



**W30 - Unique Well = 239761**  
**X = 544,196.781, Y = 4,875,846.240**

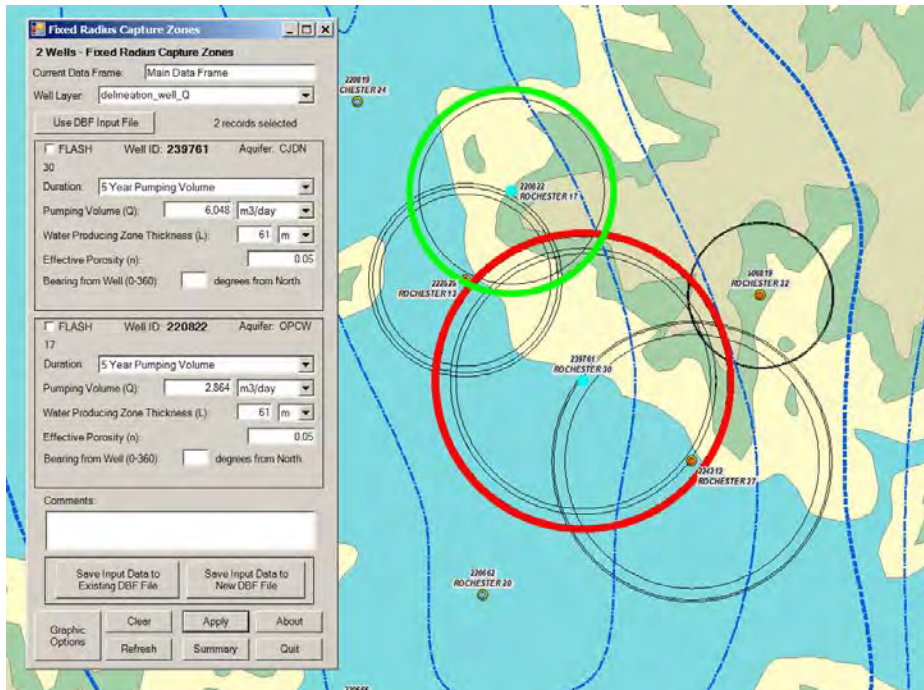
5 Year Pumping Volume (1825 days)  
Pumping Volume (Q): 6,048.000m3/day 213,583.101 cu.ft./day 1,109.523gal./min. 1,597,712.566 gal./day  
Water Producing Zone Thickness (L): 61.000 m 200.131 ft.  
Effective Porosity (n): 0.05  
Original (CFR) Radius: 1,073.279m 3,521.255ft.  
New Radius: 1,094.624m 3,591.286ft.  
New Pumping Volume (Q): \* 6,290.959m3/day 222,163.104 cu.ft./day 1,154.094gal./min. 1,661,895.445 gal./day

**W17 - Unique Well = 220822**  
**X = 543,668.305, Y = 4,877,246.128**

5 Year Pumping Volume (1825 days)  
Pumping Volume (Q): 2,864.000m3/day 101,141.204 cu.ft./day 525.409 gal./min. 756,588.755 gal./day  
Water Producing Zone Thickness (L): 61.000 m 200.131 ft.  
Effective Porosity (n): 0.05  
Original (CFR) Radius: 738.572 m 2,423.138ft.  
New Radius: 753.261 m 2,471.330ft.  
New Pumping Volume (Q): \* 2,979.052m3/day 105,204.221 cu.ft./day 546.515 gal./min. 786,982.235 gal./day

**OVERLAP SUMMARY INFORMATION**

Original (CFR) Area for Well 239761:	3,618,885.246	m2	38,953,318.898	sq.ft.
New (CFR) Area for Well 239761:	3,764,262.130	m2	40,518,141.140	sq.ft.
Original (CFR) Area for Well 220822:	1,713,704.918	m2	18,446,148.367	sq.ft.
New (CFR) Area for Well 220822:	1,782,547.411	m2	19,187,162.074	sq.ft.
Overlap Area to Well 239761:	145,376.884	m2	1,564,822.241	sq.ft.
Overlap Area to Well 220822:	68,842.493	m2	741,013.707	sq.ft.
Total Overlap Area:	214,219.377	m2	2,305,835.948	sq.ft.



## Northwest Overlap Chain

**W34 - Unique Well = 463536**  
**X = 538,107.303, Y = 4,880,106.038**

5 Year Pumping Volume (1825 days)  
 Pumping Volume (Q): 2,086.000m<sup>3</sup>/day 73,666.394 cu.ft./day 382.683 gal./min. 551,062.899 gal./day  
 Water Producing Zone Thickness (L): 61.000 m 200.131 ft.  
 Effective Porosity (n): 0.05  
 Original (CFR) Radius: 630.324 m 2,067.992ft.  
 New Radius: 648.064 m 2,126.195ft.  
 New Pumping Volume (Q): \* 2,205.072m<sup>3</sup>/day 77,871.398 cu.ft./day 404.527 gal./min. 582,518.512 gal./day

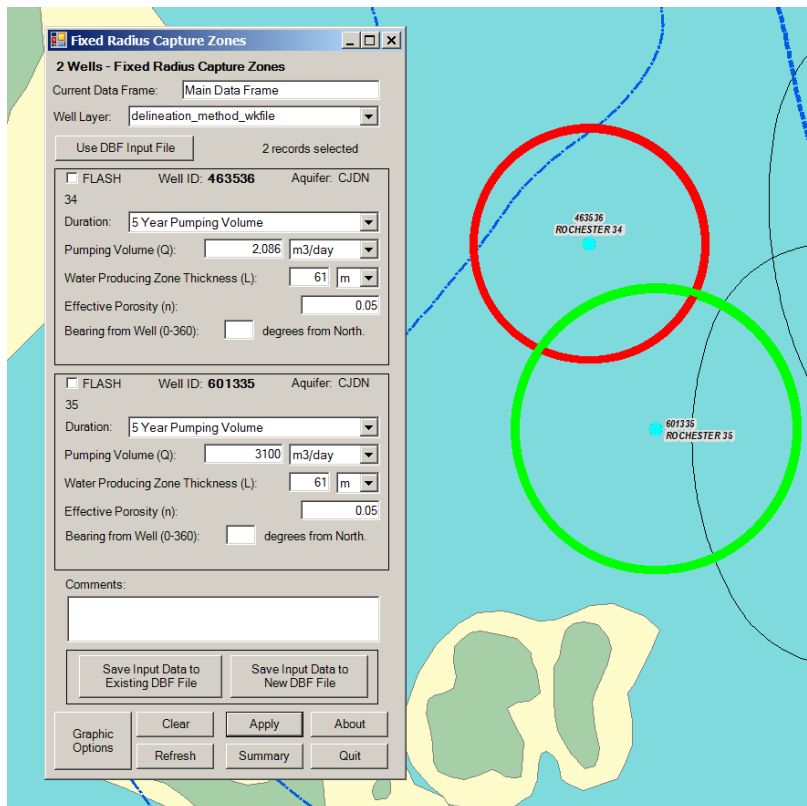
**W35 - Unique Well = 601335**  
**X = 538,478.488, Y = 4,879,073.242**

5 Year Pumping Volume (1825 days)  
 Pumping Volume (Q): 3,100.000m<sup>3</sup>/day 109,475.465 cu.ft./day 568.704 gal./min. 818,933.359 gal./day  
 Water Producing Zone Thickness (L): 61.000 m 200.131 ft.  
 Effective Porosity (n): 0.05  
 Original (CFR) Radius: 768.400 m 2,520.998ft.  
 New Radius: 790.027 m 2,591.951ft.  
 New Pumping Volume (Q): \* 3,276.953m<sup>3</sup>/day 115,724.512 cu.ft./day 601.166 gal./min. 865,679.477 gal./day

### OVERLAP SUMMARY INFORMATION

Original (CFR) Area for Well 463536:	1,248,180.328	m <sup>2</sup>	13,435,288.231	sq.ft.
New (CFR) Area for Well 463536:	1,319,428.597	m <sup>2</sup>	14,202,197.480	sq.ft.
Original (CFR) Area for Well 601335:	1,854,918.033	m <sup>2</sup>	19,966,152.213	sq.ft.
New (CFR) Area for Well 601335:	1,960,799.929	m <sup>2</sup>	21,105,854.357	sq.ft.

Overlap Area to Well 463536:	71,248.270	m <sup>2</sup>	766,909.249	sq.ft.
Overlap Area to Well 601335:	105,881.896	m <sup>2</sup>	1,139,702.144	sq.ft.
Total Overlap Area:	177,130.166	m <sup>2</sup>	1,906,611.393	sq.ft.





**IBM - Unique Well = 220817**  
**X = 539,043.000, Y = 4,878,530.000**

5 Year Pumping Volume (1825 days)							
Pumping Volume (Q):	352.000	m3/day	12,430.763	cu.ft./day	64.575	gal./min.	92,988.562 gal./day
Water Producing Zone Thickness (L):	61.000	m	200.131	ft.			
Effective Porosity (n):	0.05						
Original (CFR) Radius:	258.927	m	849.499	ft.			
New Radius:	264.895	m	869.078	ft.			
New Pumping Volume (Q): *	368.412	m3/day	13,010.351	cu.ft./day	67.586	gal./min.	97,324.188 gal./day

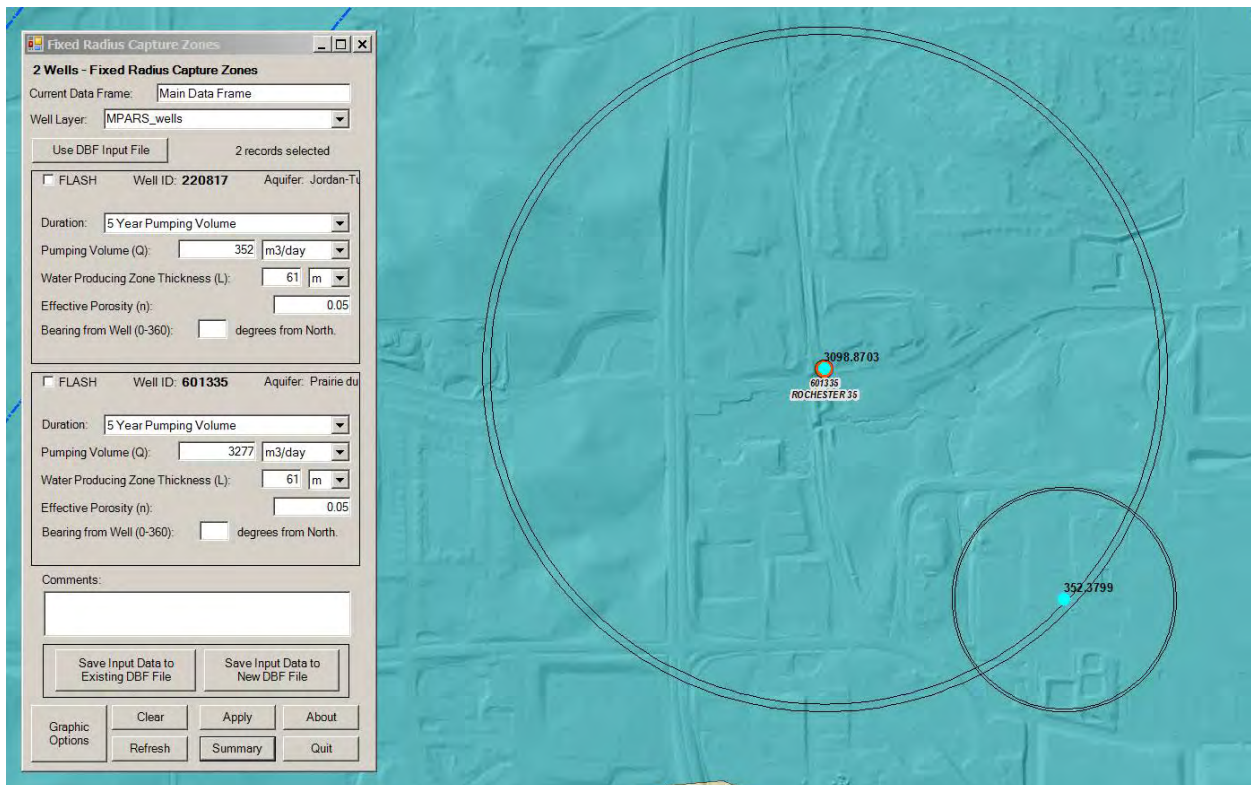
**RPU 35 - Unique Well = 601335**  
**X = 538,478.000, Y = 4,879,073.000**

5 Year Pumping Volume (1825 days)							
Pumping Volume (Q):	3,277.000	m3/day	115,726.161	cu.ft./day	601.175	gal./min.	865,691.812 gal./day
Water Producing Zone Thickness (L):	61.000	m	200.131	ft.			
Effective Porosity (n):	0.05						
Original (CFR) Radius:	790.032	m	2,591.969	ft.			
New Radius:	808.240	m	2,651.707	ft.			
New Pumping Volume (Q): *	3,429.791	m3/day	121,121.936	cu.ft./day	629.205	gal./min.	906,055.012 gal./day

**OVERLAP SUMMARY INFORMATION**

Original (CFR) Area for Well 220817:	210,622.951	m2	2,267,124.380	sq.ft.
New (CFR) Area for Well 220817:	220,443.324	m2	2,372,829.891	sq.ft.
Original (CFR) Area for Well 601335:	1,960,827.869	m2	21,106,155.098	sq.ft.
New (CFR) Area for Well 601335:	2,052,252.192	m2	22,090,237.367	sq.ft.

Overlap Area to Well 220817:	9,820.373	m2	105,705.511	sq.ft.
Overlap Area to Well 601335:	91,424.323	m2	984,082.269	sq.ft.
Total Overlap Area:	101,244.696	m2	1,089,787.780	sq.ft.

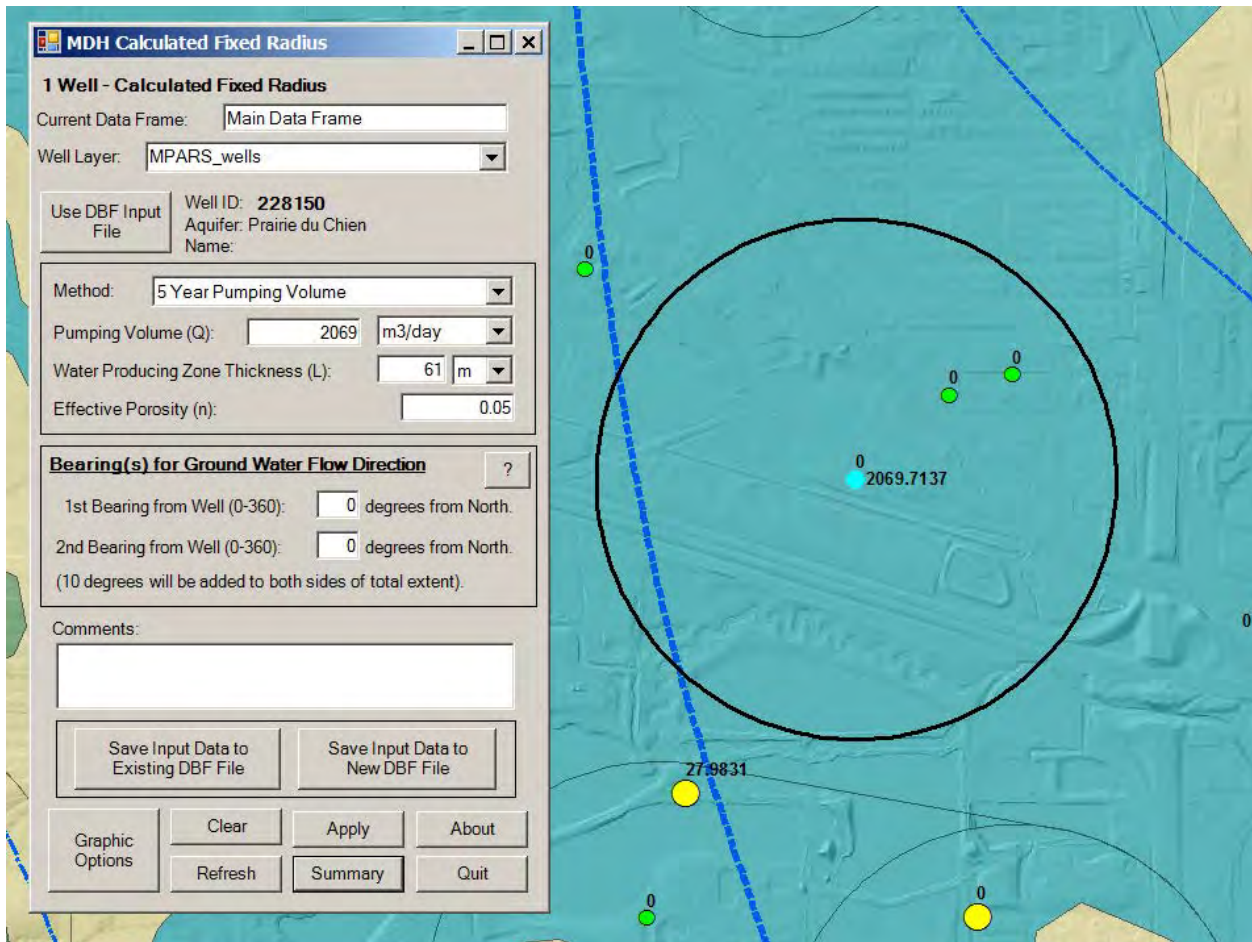


## Overlap Test for other high capacity wells

Well = 228150  
Stauffer Chemical  
X = 540,273.000, Y = 4,875,863.000

5 Year Pumping Volume (1825 days)

Pumping Volume (Q):	2,069.000m3/day	73,066.044	cu.ft./day	379.564	gal./min.	546,571.974	gal./day
Water Producing Zone Thickness (L):	61.000	m	200.131	ft.			
Effective Porosity (n):	0.05						
Original (CFR) Radius:	627.750	m	2,059.548ft.				



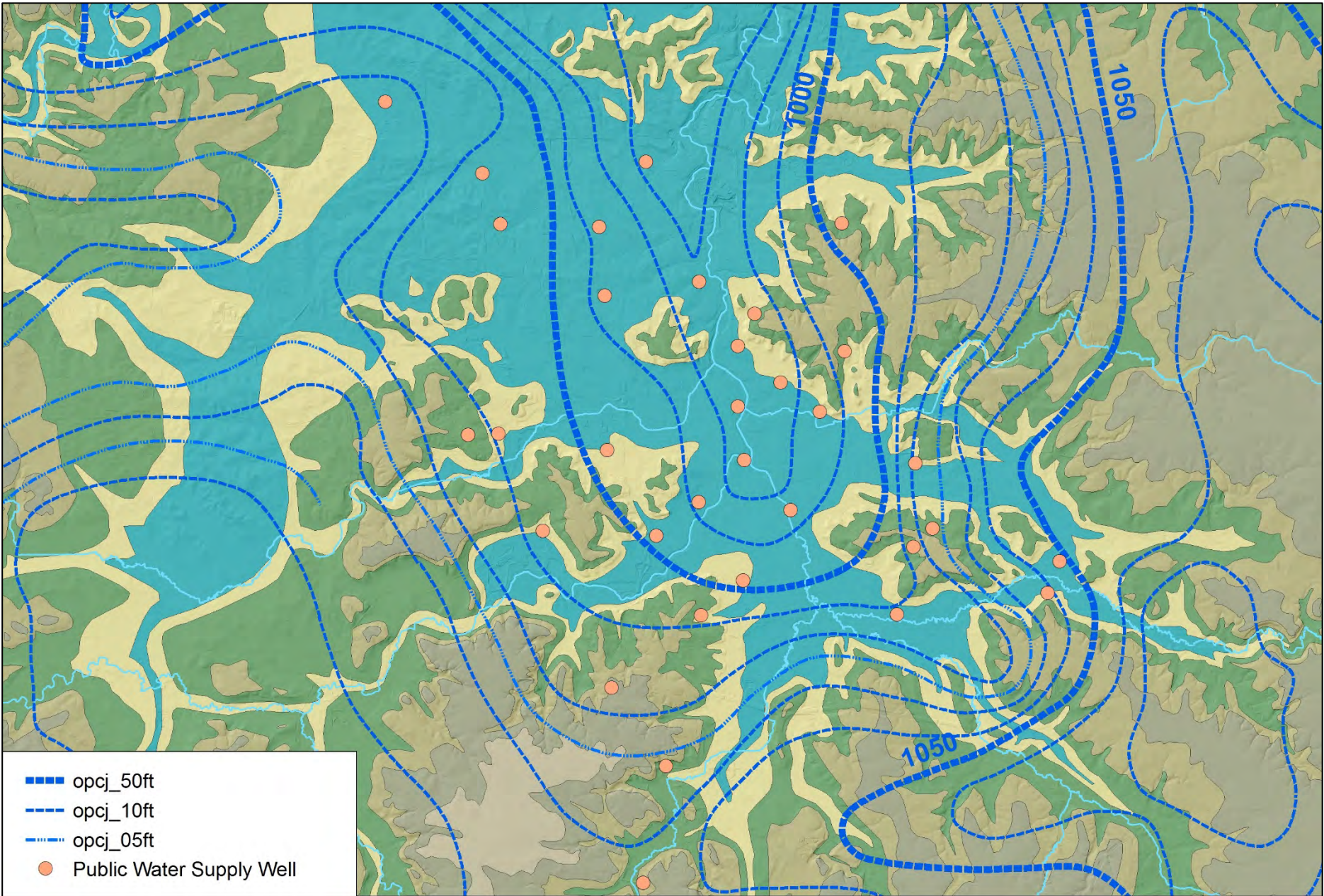
No overlap found.

## 2. Revised Discharge Values Used for Fractured Rock Delineation

Name	Unique	Q [m <sup>3</sup> /day]	Revised Q for Fractured Rock Delineation	Remarks
11	220666	2379	4,282	
13	222525	2105	2,661	
15	222528	771	--	
17	220822	2463	2979	
18	222527	1630	--	
19	220681	300	--	
20	220662	927	621	Apportioned to OPCJ
22	220818	2637	--	
26	147451	1654	--	
27	224212	4609	5,608	
28	180567	4376	--	
29	161461	2181	--	
30	239761	4634	6290	
31	434041	3209	--	
32	506819	1471	1,532	
34	463536	2086	2,205	
35	601335	3100	3,429	
36	601336	6219	6275	
37	676687	2329	--	
38	698933	2412	--	
39	733087	3058	--	
40	773386	1710	--	

## 3. Assess gradient and direction of flow


An upgradient extension oriented along directions of groundwater flow is required if the ratio of the specific discharge to the well discharge is less than 3000. In the case of wells within the Rochester Basin, the gradient is sufficiently large that nearly all wells are required to include this type of extension. Well 40 is located close to the groundwater divide (an area of low gradient) and has sufficient protective geologic cover that a circular extension is appropriate. The following figure shows the groundwater elevation contours in the fractured rock aquifer system based on water levels reported on driller's records, MDNR observation wells and information in RPU's files.



- opcj\_50ft
- - - opcj\_10ft
- · - · - opcj\_05ft
- Public Water Supply Well

**MDH** Minnesota Department of Health

O:\DwpSwp\Project\SE\_District\55\_olms\10010\_RPU\14Part1A\GIS\wells\_flowdirection.mxd (27 May 2016)



**Groundwater Elevaton - PdC-Jordan Aquifer System**  
**Wellhead Protection Plan Amendment**  
**Rochester Public Utilities**

#### 4. Calculate CFR and Upgradient Extension (UGE)

Well = 220666

11

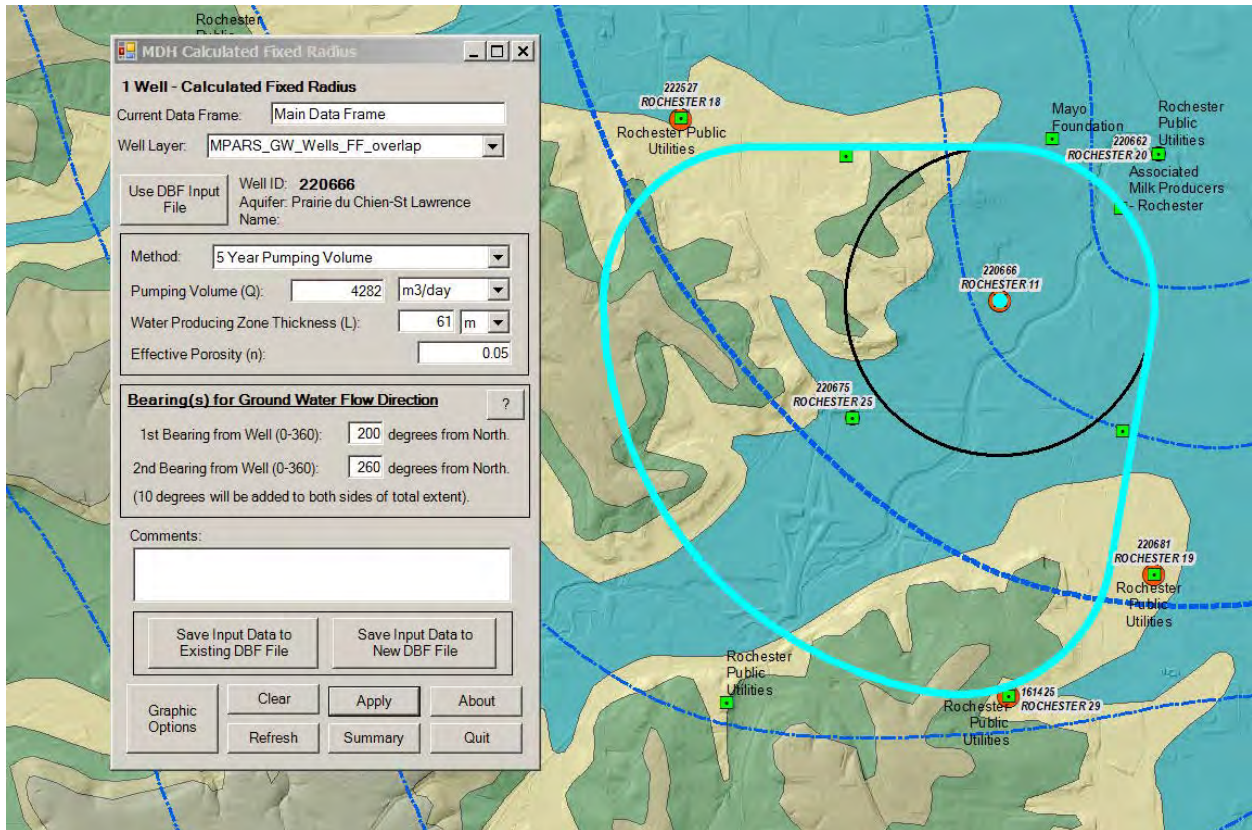
X = 542,524.000, Y = 4,873,410.000

5 Year Pumping Volume (1825 days)

Pumping Volume (Q):	4,282.000 m <sup>3</sup> /day	151,217.401	cu.ft./day	785.545	gal./min.	1,131,184.723	gal./day
Water Producing Zone Thickness (L):	61.000	m	200.131	ft.			
Effective Porosity (n):	0.05						
Original (CFR) Radius:	903.088	m	2,962.886	ft.			

1st Bearing from Well = 200° from North.

2nd Bearing from Well = 260° from North.



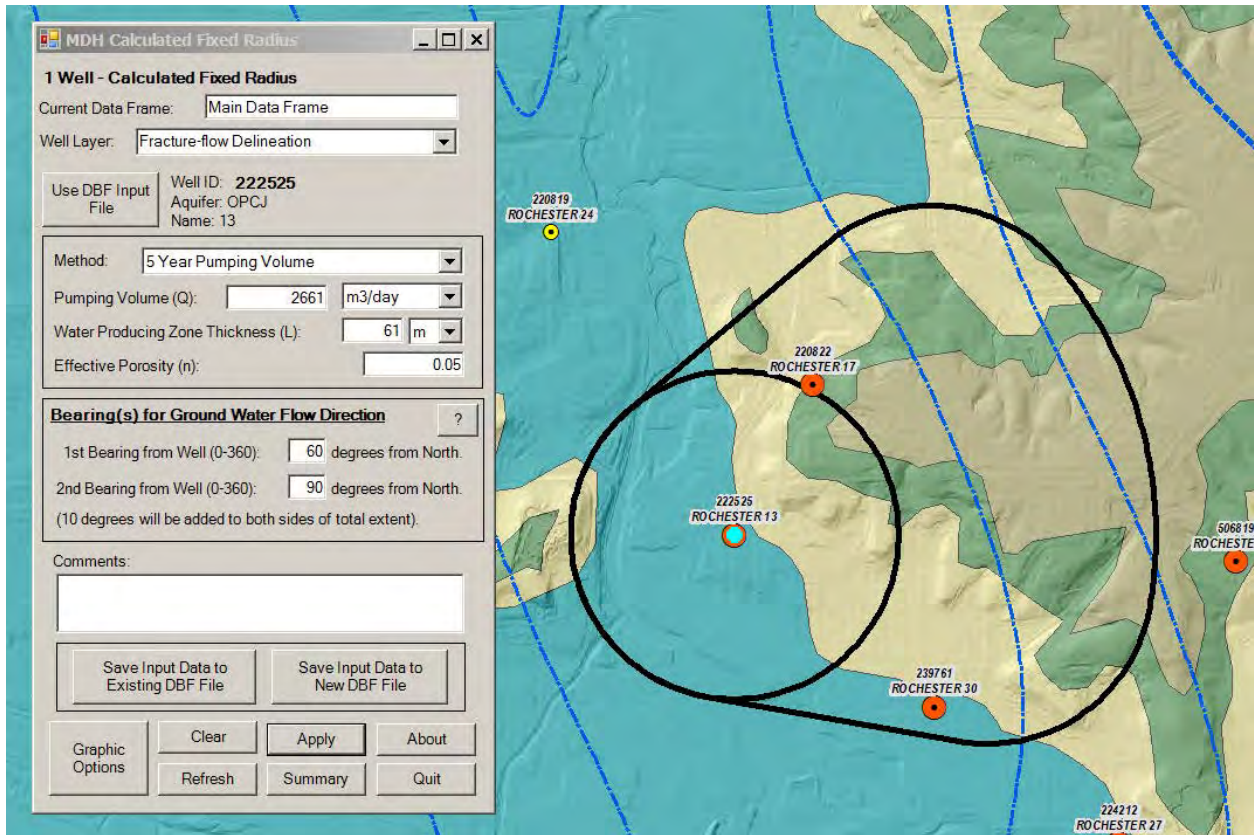
Well# = 222525  
13  
X = 543,326.913, Y = 4,876,592.958

5 Year Pumping Volume (1825 days)

Pumping Volume (Q):	2,661.000 m <sup>3</sup> /day	93,972.327	cu.ft./day	488.168	gal./min.	702,961.828	gal./day
Water Producing Zone Thickness (L):	61.000	m	200.131	ft.			
Effective Porosity (n):	0.05						
Original (CFR) Radius:	711.916	m	2,335.684	ft.			

1st Bearing from Well = 60° from North.

2nd Bearing from Well = 90° from North.



Well = 222528

15

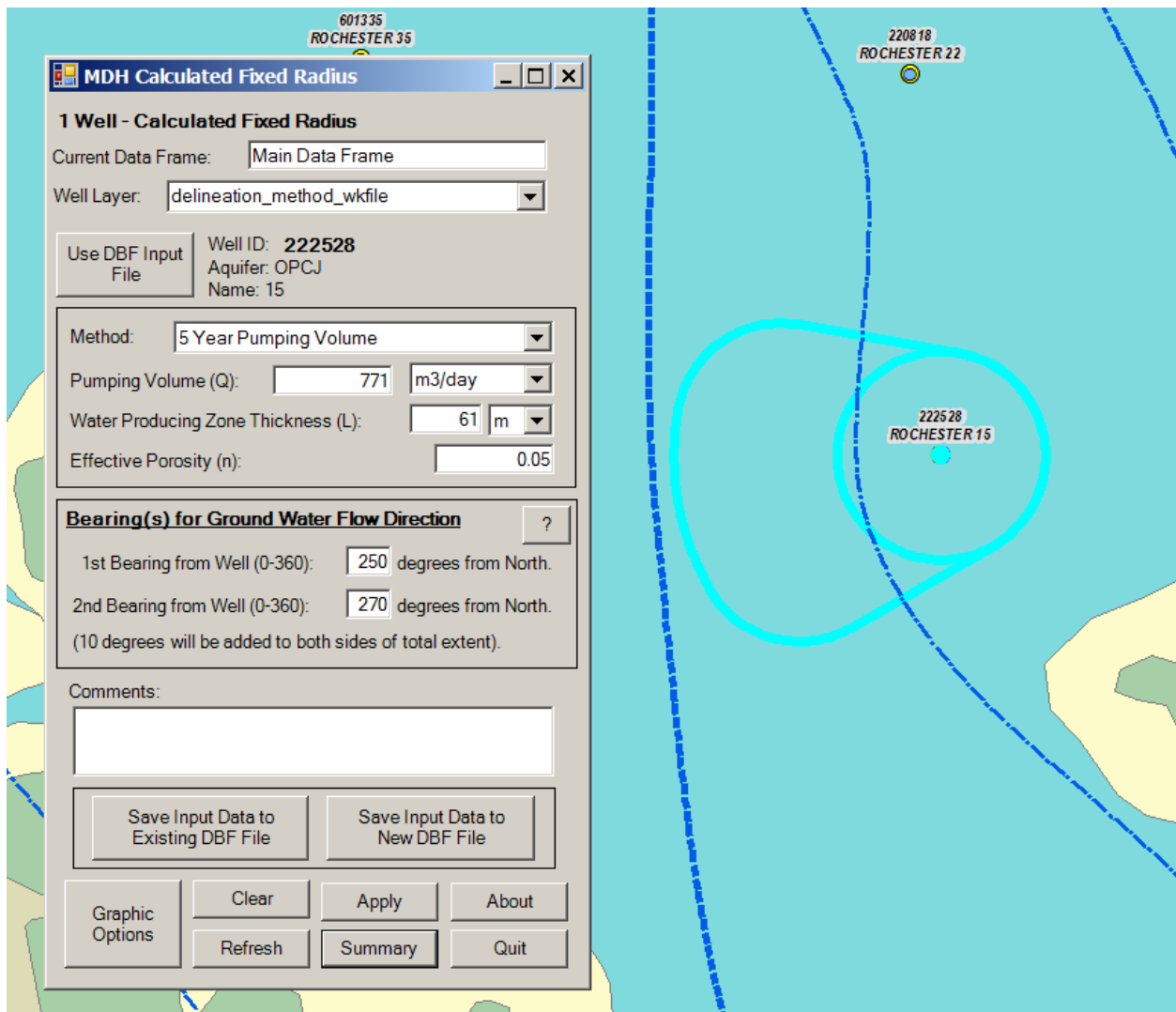
X = 540,612.304, Y = 4,877,613.953

5 Year Pumping Volume (1825 days)

Pumping Volume (Q):	771.000	m3/day	27,227.608	cu.ft./day	141.442	gal./min.	203,676.652	gal./day
Water Producing Zone Thickness (L):	61.000	m	200.131	ft.				
Effective Porosity (n):	0.05							
Original (CFR) Radius:	383.207	m	1,257.242ft.					

1st Bearing from Well = 250° from North.

2nd Bearing from Well = 270° from North.



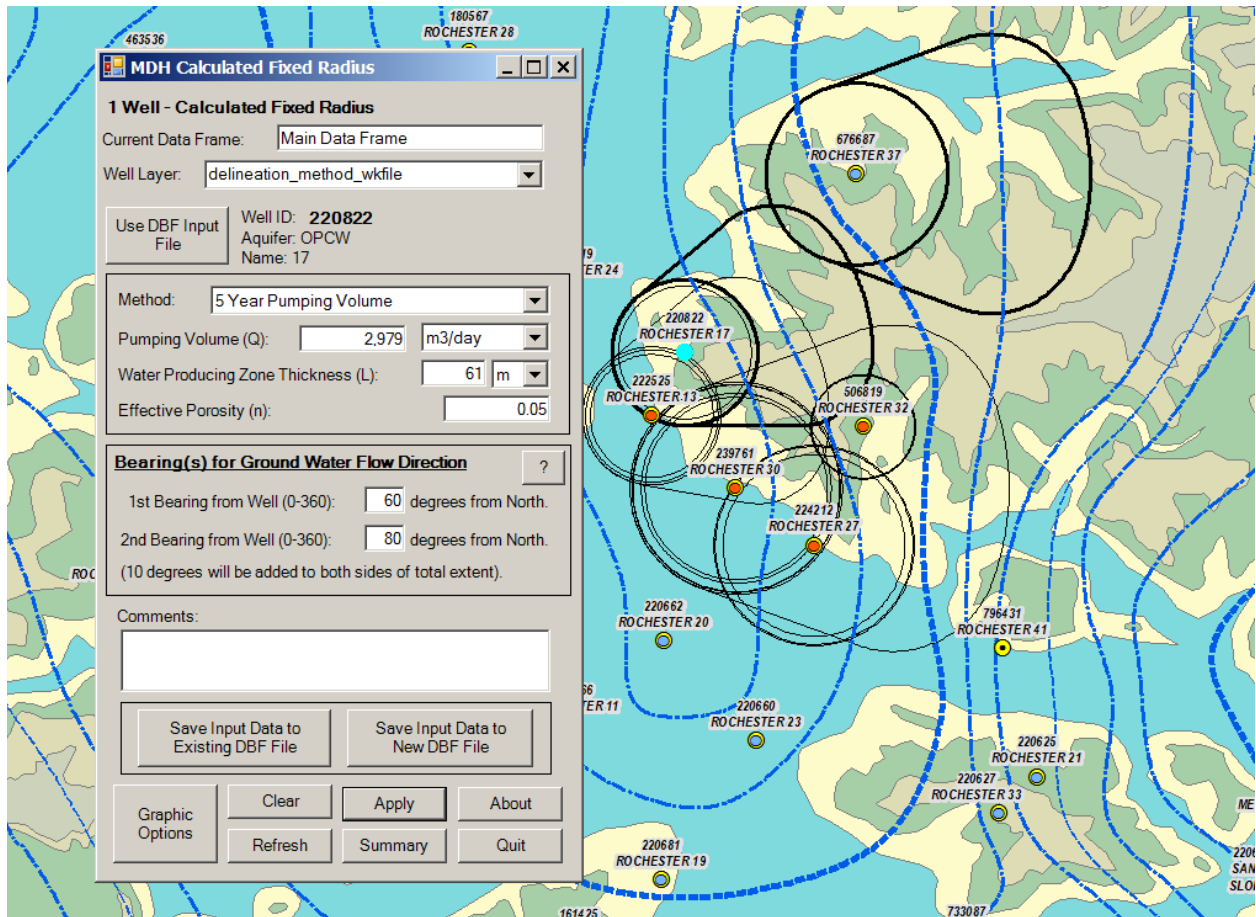
Well = 220822  
17  
X = 543,668.305, Y = 4,877,246.128

5 Year Pumping Volume (1825 days)

Pumping Volume (Q):	2,979.000m3/day	105,202.391	cu.ft./day	546.506	gal./min.	786,968.541	gal./day
Water Producing Zone Thickness (L):	61.000	m	200.131	ft.			
Effective Porosity (n):	0.05						
Original (CFR) Radius:	753.255	m	2,471.308ft.				

1st Bearing from Well = 60° from North.

2nd Bearing from Well = 80° from North.





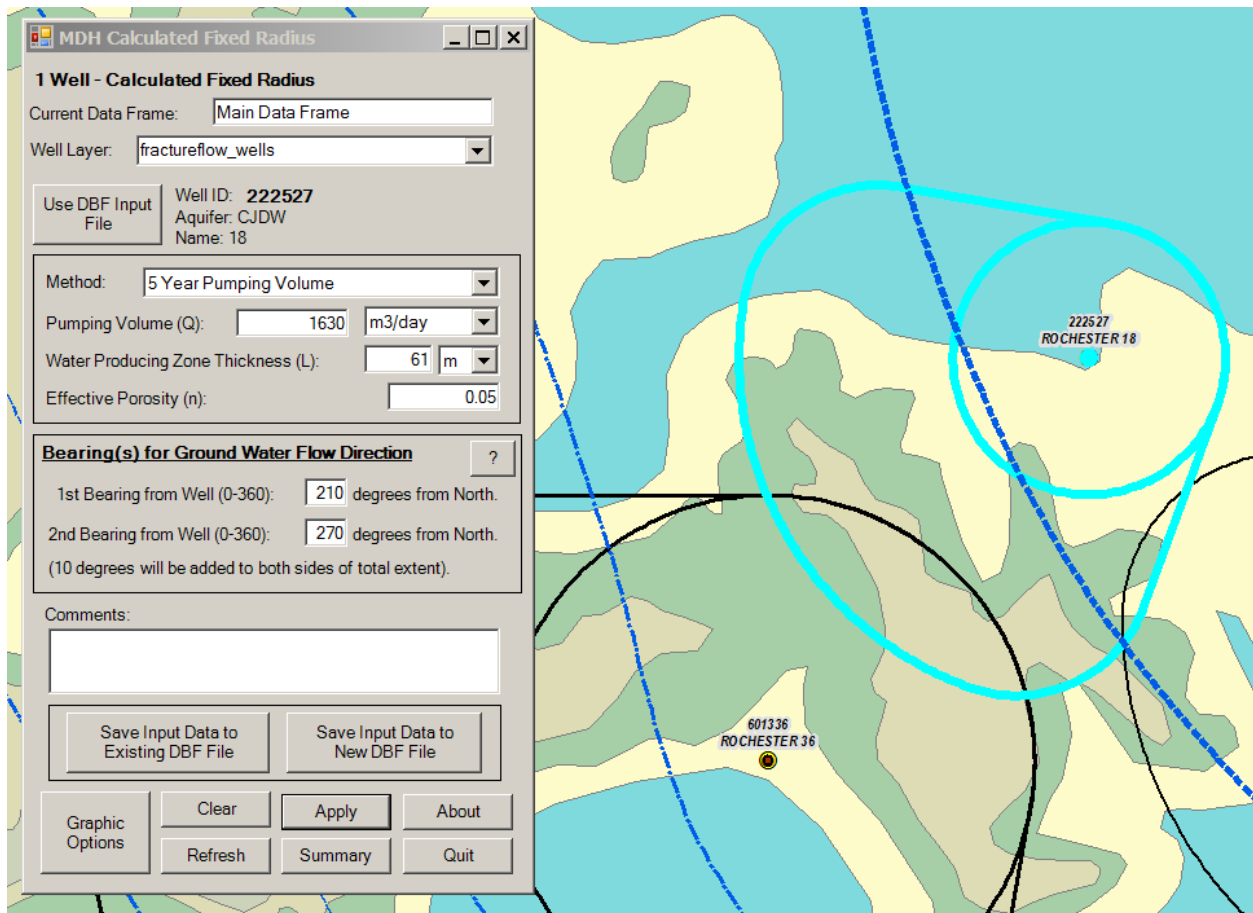
Well = 222527  
18  
X = 540,656.524, Y = 4,874,472.806

5 Year Pumping Volume (1825 days)

Pumping Volume (Q):	1,630.000	m <sup>3</sup> /day	57,562.906	cu.ft./day	299.028	gal./min.	430,600.444	gal./day
Water Producing Zone Thickness (L):	61.000	m	200.131	ft.				
Effective Porosity (n):	0.05							
Original (CFR) Radius:	557.186	m	1,828.039	ft.				

1st Bearing from Well = 210° from North.

2nd Bearing from Well = 270° from North



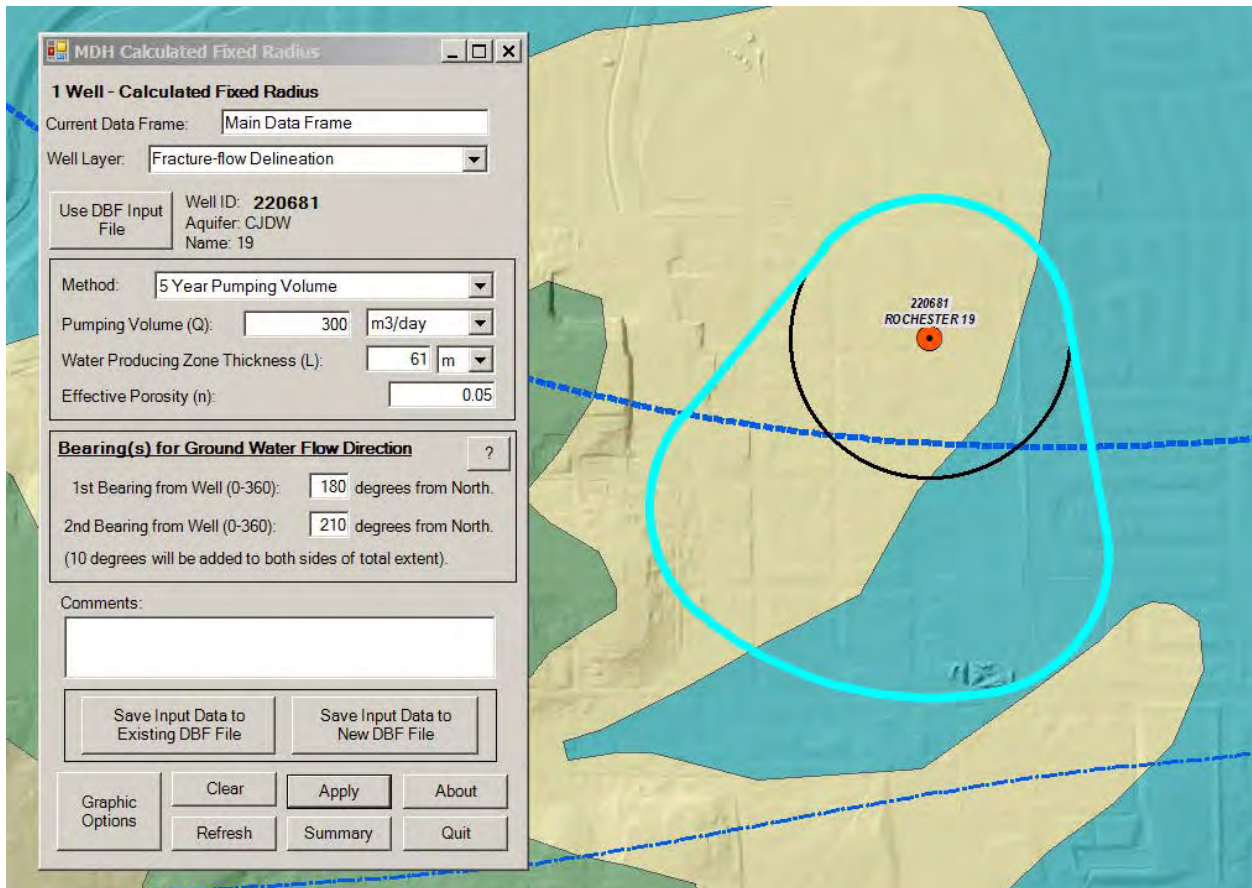
Well# = 220681  
19  
X = 543,429.830, Y = 4,871,810.793

5 Year Pumping Volume (1825 days)

Pumping Volume (Q):	300.000	m <sup>3</sup> /day	10,594.400	cu.ft./day	55.036	gal./min.	79,251.615	gal./day
Water Producing Zone Thickness (L):	61.000	m	200.131	ft.				
Effective Porosity (n):	0.05							
Original (CFR) Radius:	239.038	m	784.246	ft.				

1st Bearing from Well = 180° from North.

2nd Bearing from Well = 210° from North.

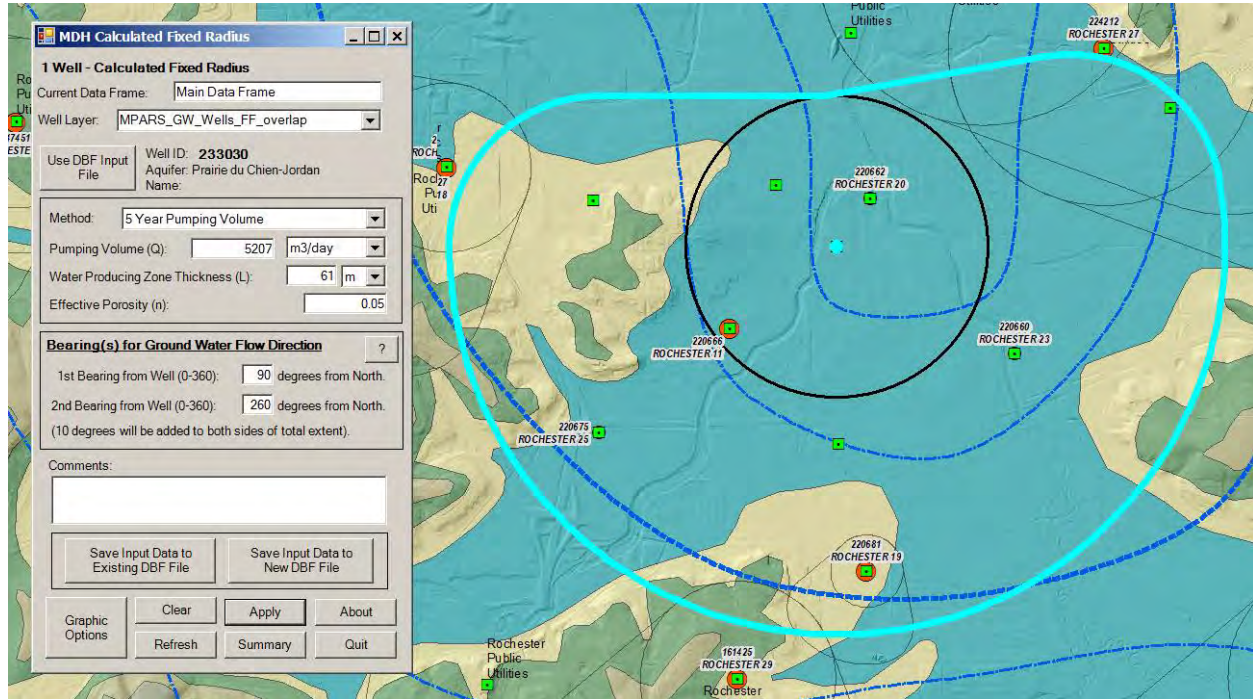


Well = 233030  
AMPI & W20  
X = 543,233.000, Y = 4,873,952.000

5 Year Pumping Volume (1825 days)

Pumping Volume (Q): 5,207.000 m<sup>3</sup>/day 183,883.467 cu.ft./day 955.239 gal./min. 1,375,543.871 gal./day  
Water Producing Zone Thickness (L): 61.000 m 200.131 ft.  
Effective Porosity (n): 0.05  
Original (CFR) Radius: 995.865 m 3,267.273 ft.  
1st Bearing from Well = 90° from North.

2nd Bearing from Well = 260° from North.



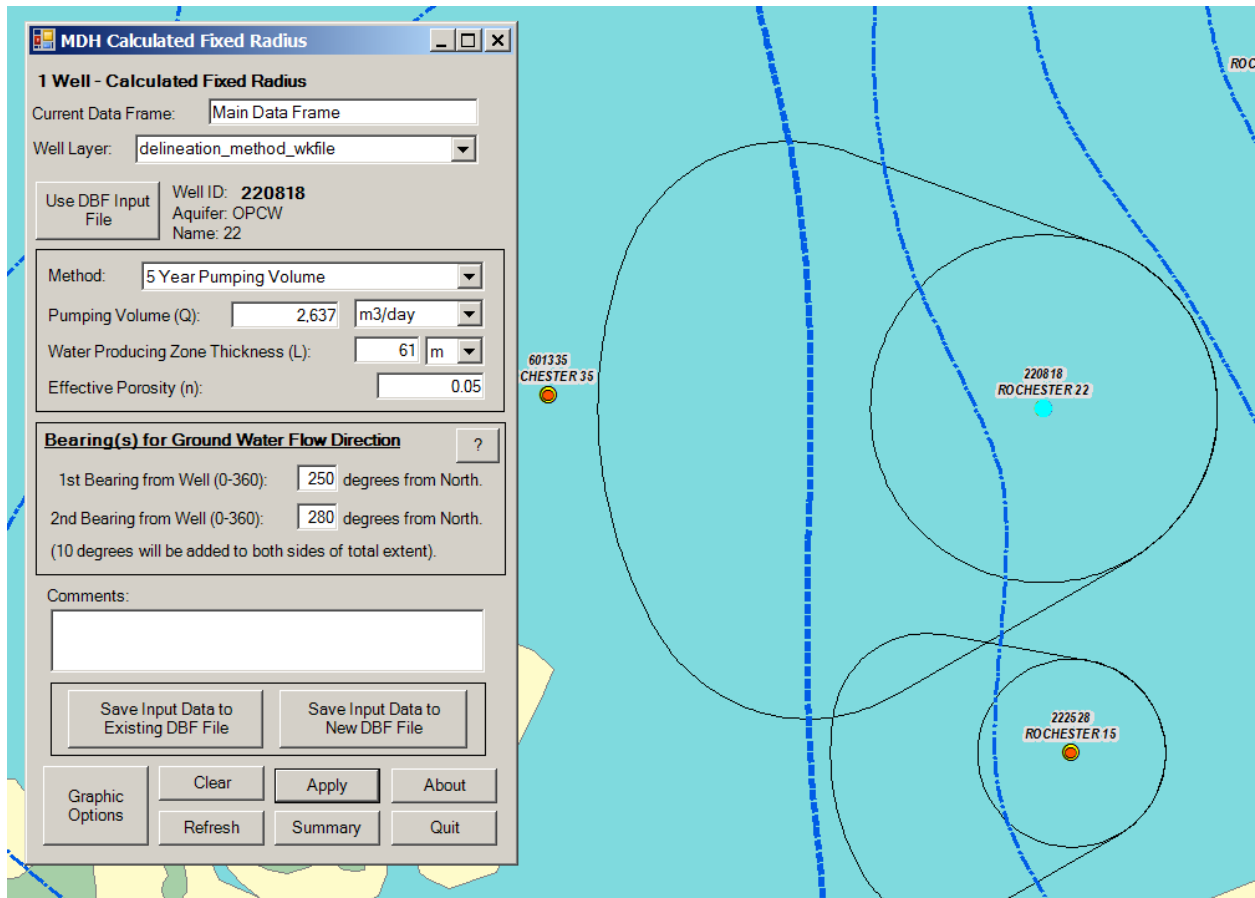
Well = 220818  
22  
X = 540,498.879, Y = 4,879,018.207

5 Year Pumping Volume (1825 days)

Pumping Volume (Q):	2,637.000m3/day	93,124.775	cu.ft./day	483.765	gal./min.	696,621.699	gal./day
Water Producing Zone Thickness (L):	61.000	m	200.131	ft.			
Effective Porosity (n):	0.05						
Original (CFR) Radius:	708.699	m	2,325.127ft.				

1st Bearing from Well = 250° from North.

2nd Bearing from Well = 280° from North



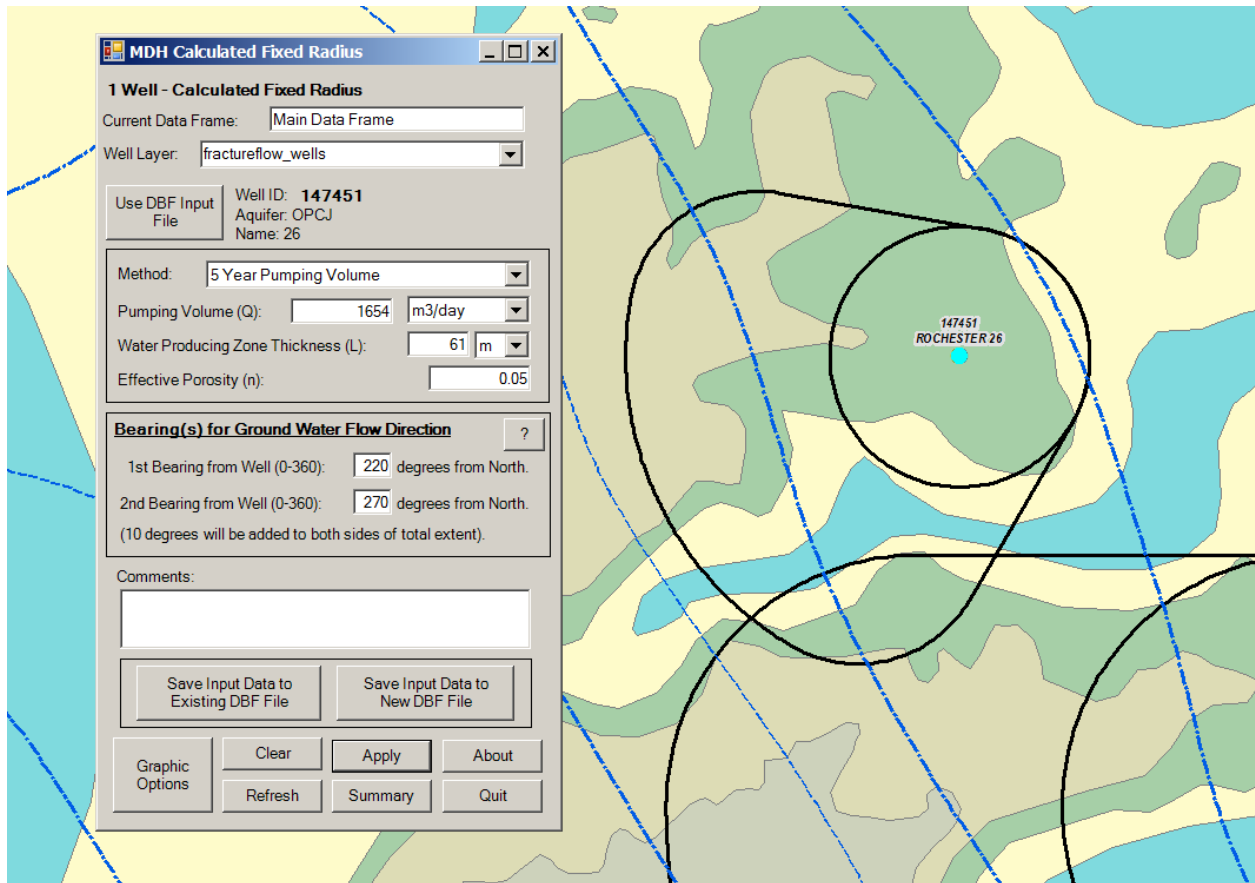
Well = 147451  
26  
X = 537,815.665, Y = 4,874,767.328

5 Year Pumping Volume (1825 days)

Pumping Volume (Q):	1,654.000	m <sup>3</sup> /day	58,410.458	cu.ft./day	303.431	gal./min.	436,940.573	gal./day
Water Producing Zone Thickness (L):	61.000	m	200.131	ft.				
Effective Porosity (n):	0.05							
Original (CFR) Radius:	561.273	m	1,841.448	ft.				

1st Bearing from Well = 220° from North.

2nd Bearing from Well = 270° from North.



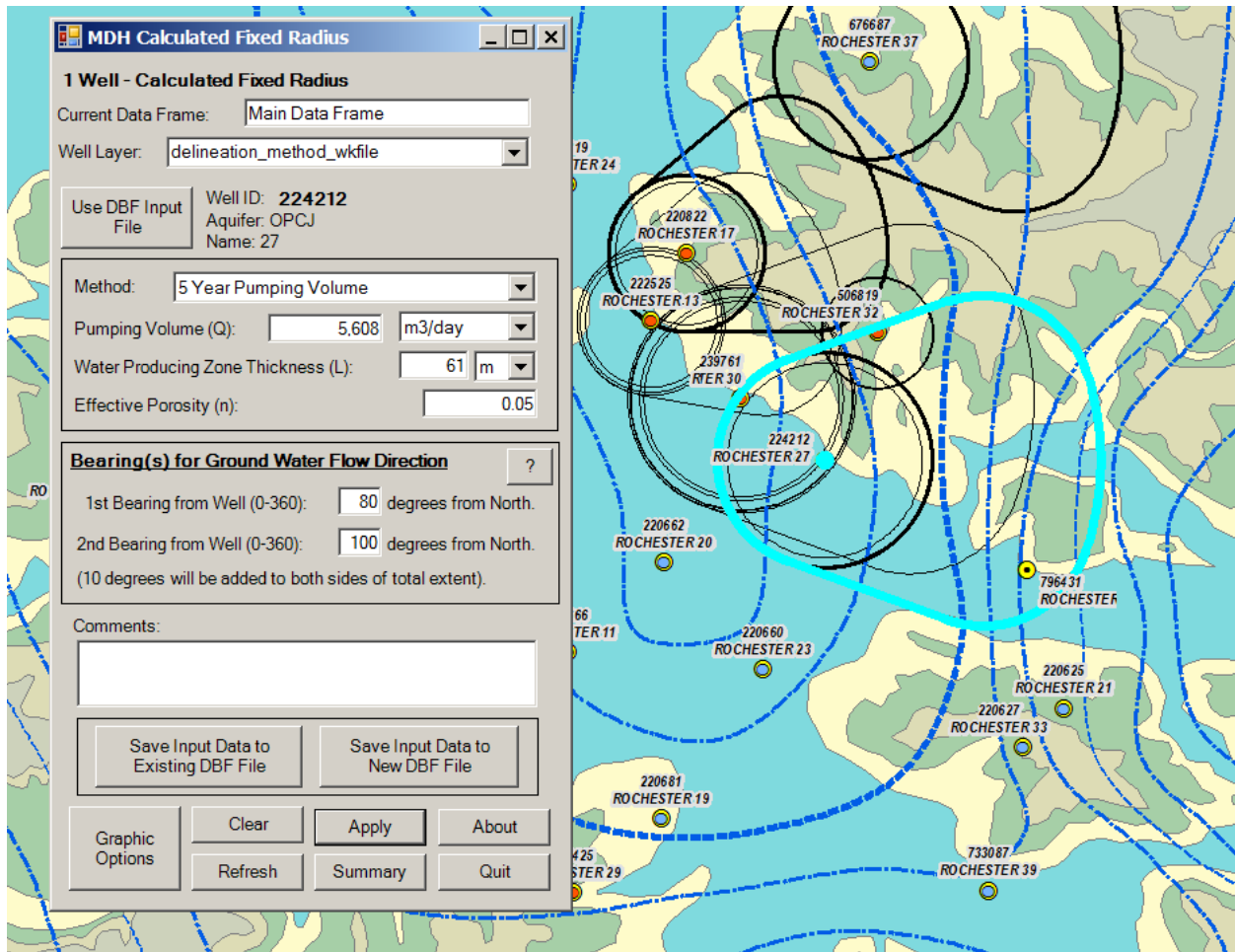
Well = 224212  
27  
X = 544,999.429, Y = 4,875,255.762

5 Year Pumping Volume (1825 days)

Pumping Volume (Q):	5,608.000m <sup>3</sup> /day	198,044.648	cu.ft./day	1,028.803gal./min.	1,481,476.863	gal./day
Water Producing Zone Thickness (L):	61.000	m	200.131	ft.		
Effective Porosity (n):	0.05					
Original (CFR) Radius:	1,033.500m	3,390.749ft.				

1st Bearing from Well = 80° from North.

2nd Bearing from Well = 100° from North.



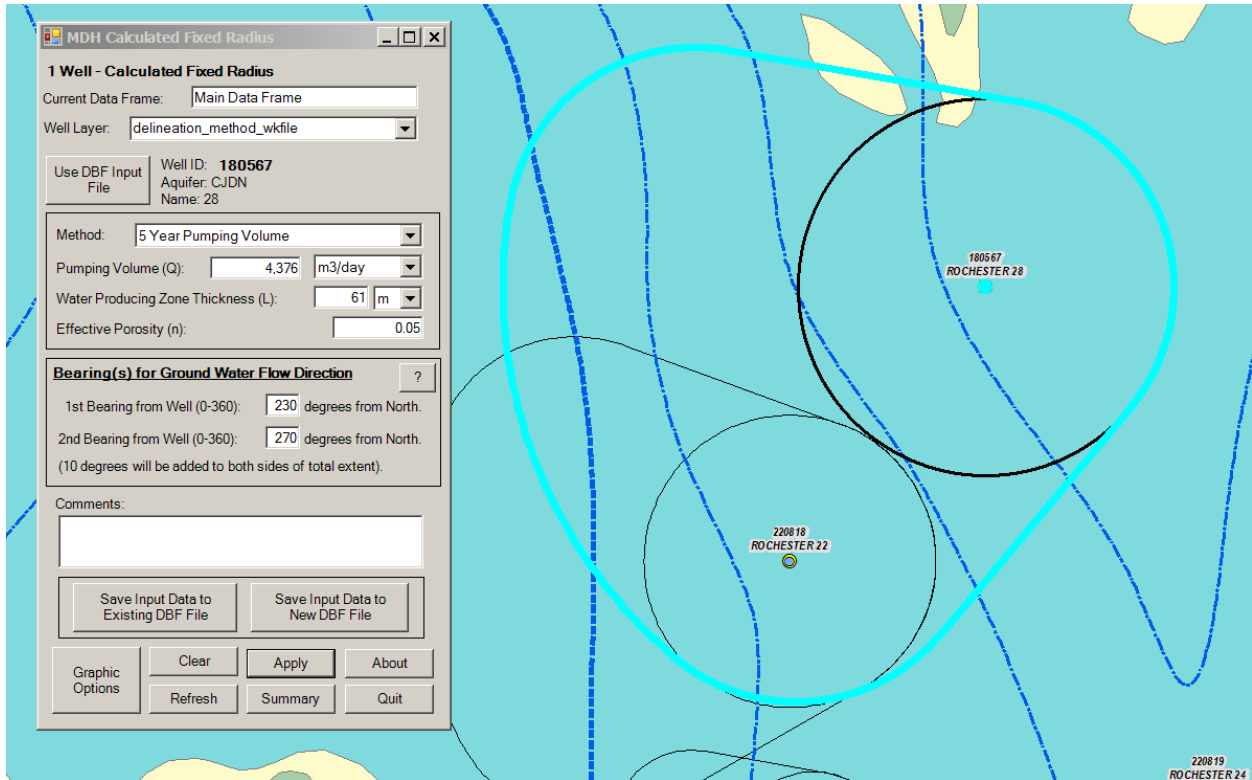
Well = 180567  
28  
X = 541,451.405, Y = 4,880,347.964

5 Year Pumping Volume (1825 days)

Pumping Volume (Q):	4,376.000 m <sup>3</sup> /day	154,536.979	cu.ft./day	802.790	gal./min.	1,156,016.896	gal./day
Water Producing Zone Thickness (L):	61.000	m	200.131	ft.			
Effective Porosity (n):	0.05						
Original (CFR) Radius:	912.946	m	2,995.231	ft.			

1st Bearing from Well = 230° from North.

2nd Bearing from Well = 270° from North.



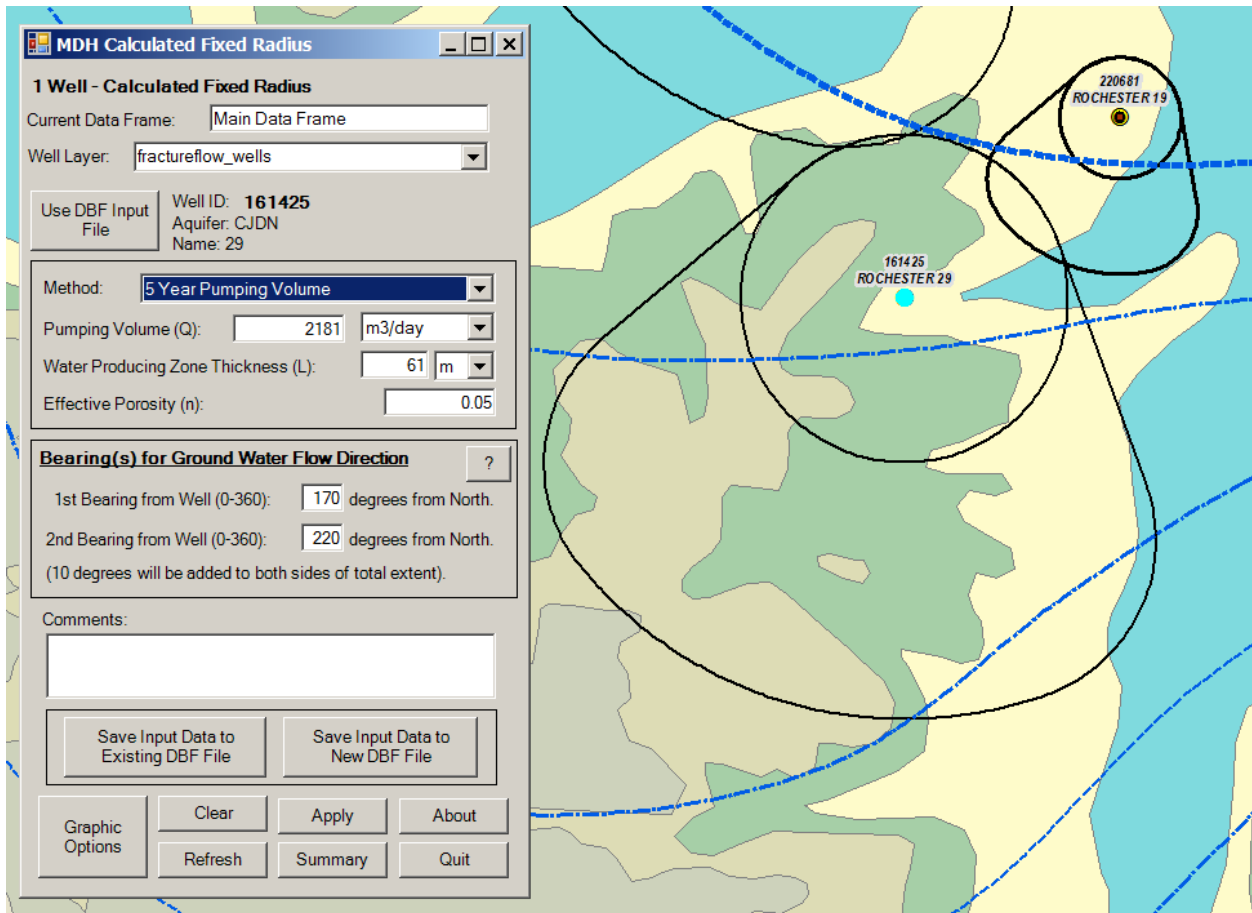
Well = 161425  
29  
X = 542,578.838, Y = 4,871,099.755

5 Year Pumping Volume (1825 days)

Pumping Volume (Q):	2,181.000	m <sup>3</sup> /day	77,021.287	cu.ft./day	400.111	gal./min.	576,159.244	gal./day
Water Producing Zone Thickness (L):	61.000	m	200.131	ft.				
Effective Porosity (n):	0.05							
Original (CFR) Radius:	644.517	m	2,114.557	ft.				

1st Bearing from Well = 170° from North.

2nd Bearing from Well = 220° from North.





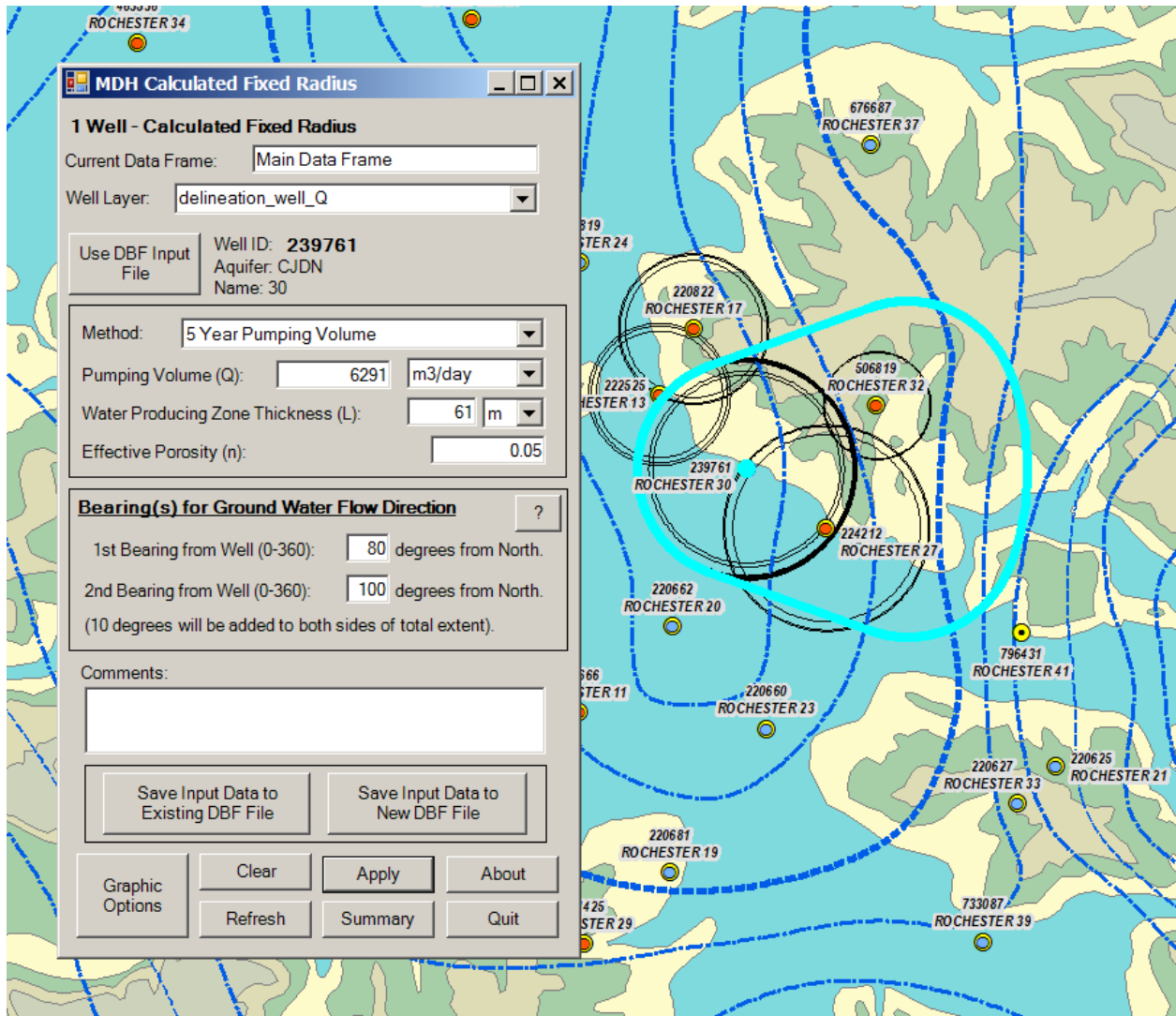
Well = 239761  
30  
X = 544,196.781, Y = 4,875,846.240

5 Year Pumping Volume (1825 days)

Pumping Volume (Q):	6,291.000m3/day	222,164.565	cu.ft./day	1,154.102gal./min.	1,661,906.374	gal./day
Water Producing Zone Thickness (L):	61.000	m	200.131	ft.		
Effective Porosity (n):	0.05					
Original (CFR) Radius:	1,094.628m	3,591.298ft.				

1st Bearing from Well = 80° from North.

2nd Bearing from Well = 100° from North.



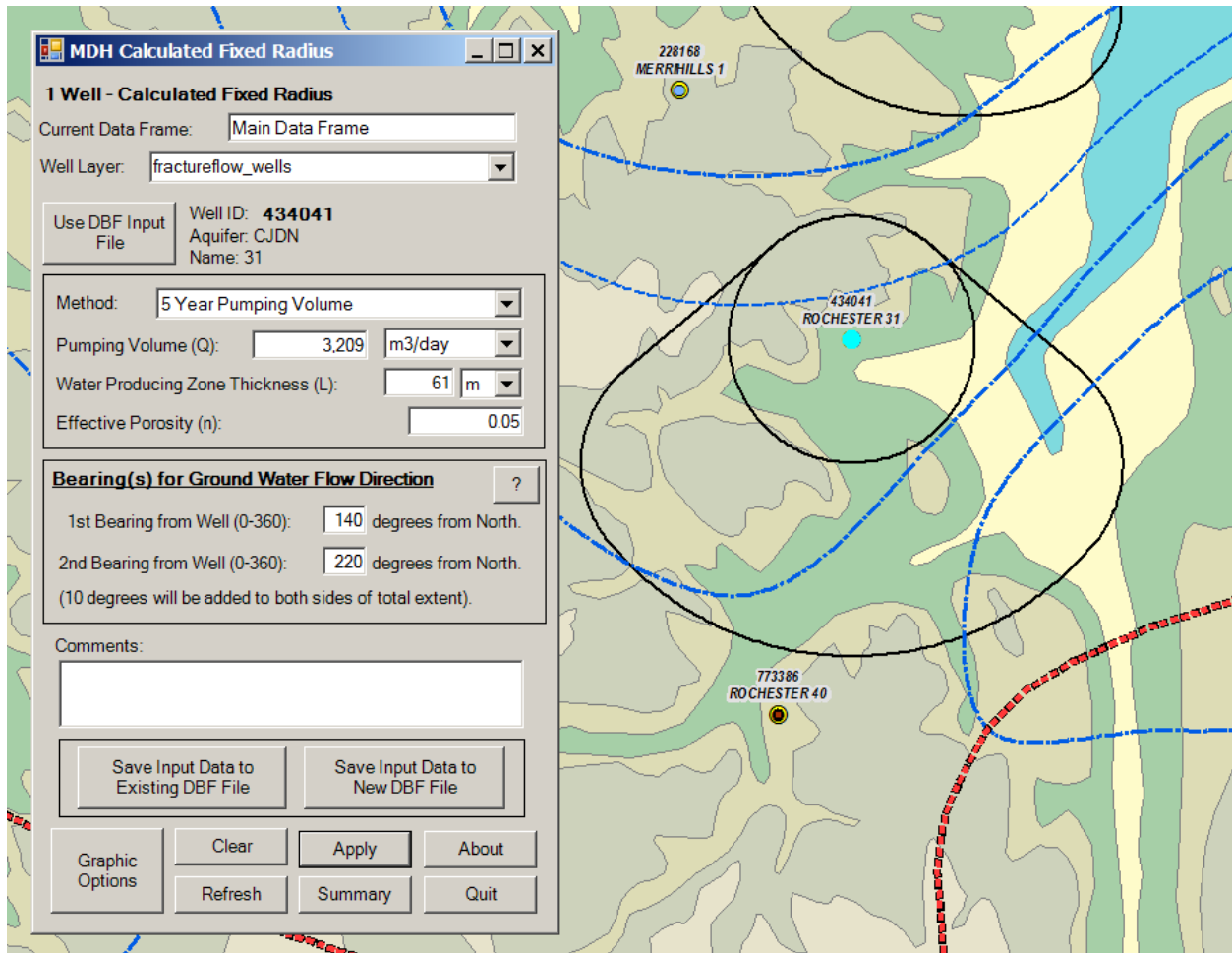
Well = 434041  
31  
X = 541,857.244, Y = 4,868,027.849

5 Year Pumping Volume (1825 days)

Pumping Volume (Q):	3,209.000m3/day	113,324.764	cu.ft./day	588.700	gal./min.	847,728.112	gal./day
Water Producing Zone Thickness (L):	61.000	m	200.131	ft.			
Effective Porosity (n):	0.05						
Original (CFR) Radius:	781.792	m	2,564.936ft.				

1st Bearing from Well = 140° from North.

2nd Bearing from Well = 220° from North.



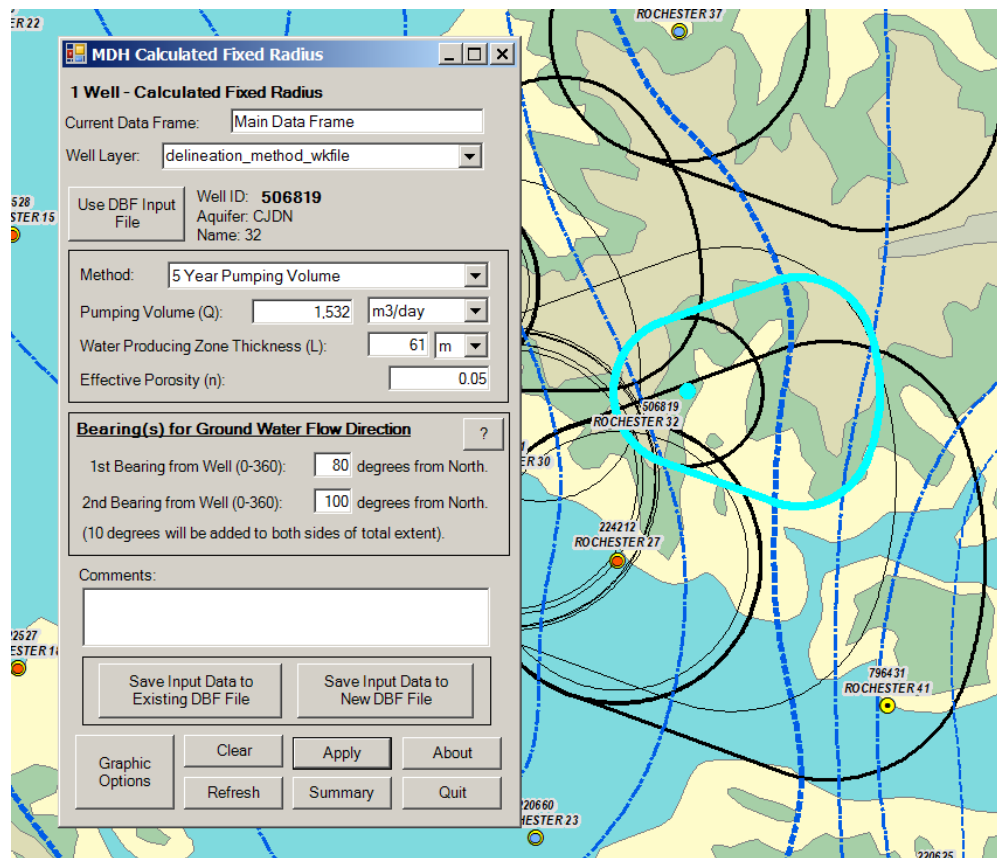
Well = 506819  
32  
X = 545,506.000, Y = 4,876,480.000

5 Year Pumping Volume (1825 days)

Pumping Volume (Q):	1,532.000 m <sup>3</sup> /day	54,102.069	cu.ft./day	281.050	gal./min.	404,711.583	gal./day
Water Producing Zone Thickness (L):	61.000	m	200.131	ft.			
Effective Porosity (n):	0.05						
Original (CFR) Radius:	540.177	m	1,772.234	ft.			

1st Bearing from Well = 80° from North.

2nd Bearing from Well = 100° from North.



Well = 463536

34

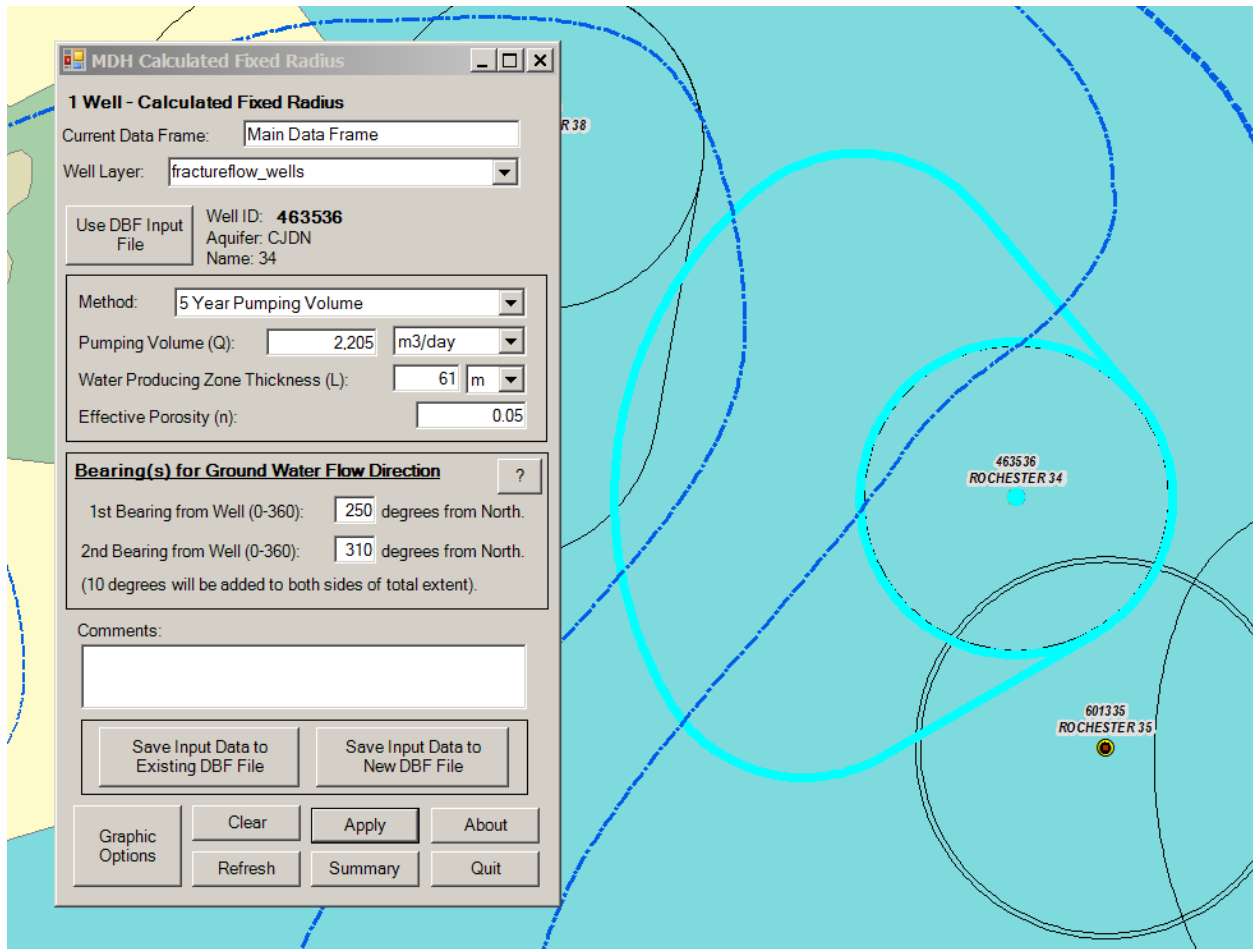
X = 538,107.303, Y = 4,880,106.038

5 Year Pumping Volume (1825 days)

Pumping Volume (Q):	2,205.000	m <sup>3</sup> /day	77,868.839	cu.ft./day	404.513	gal./min.	582,499.373	gal./day
Water Producing Zone Thickness (L):	61.000	m	200.131	ft.				
Effective Porosity (n):	0.05							
Original (CFR) Radius:	648.054	m	2,126.160	ft.				

1st Bearing from Well = 250° from North.

2nd Bearing from Well = 310° from North.



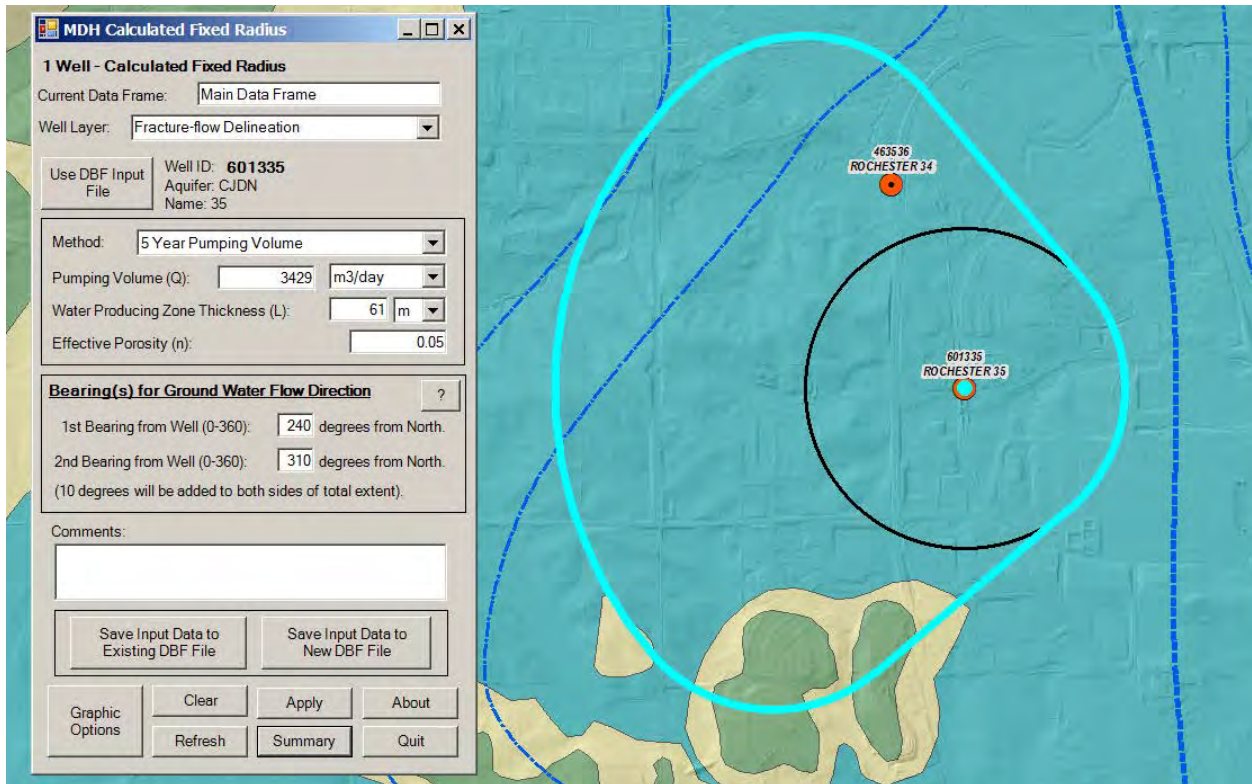
Well# = 601335  
35  
X = 538,478.488, Y = 4,879,073.242

5 Year Pumping Volume (1825 days)

Pumping Volume (Q):	3,429.000 m <sup>3</sup> /day	121,093.990	cu.ft./day	629.060	gal./min.	905,845.964	gal./day
Water Producing Zone Thickness (L):	61.000	m	200.131	ft.			
Effective Porosity (n):	0.05						
Original (CFR) Radius:	808.147	m	2,651.401	ft.			

1st Bearing from Well = 240° from North.

2nd Bearing from Well = 310° from North.



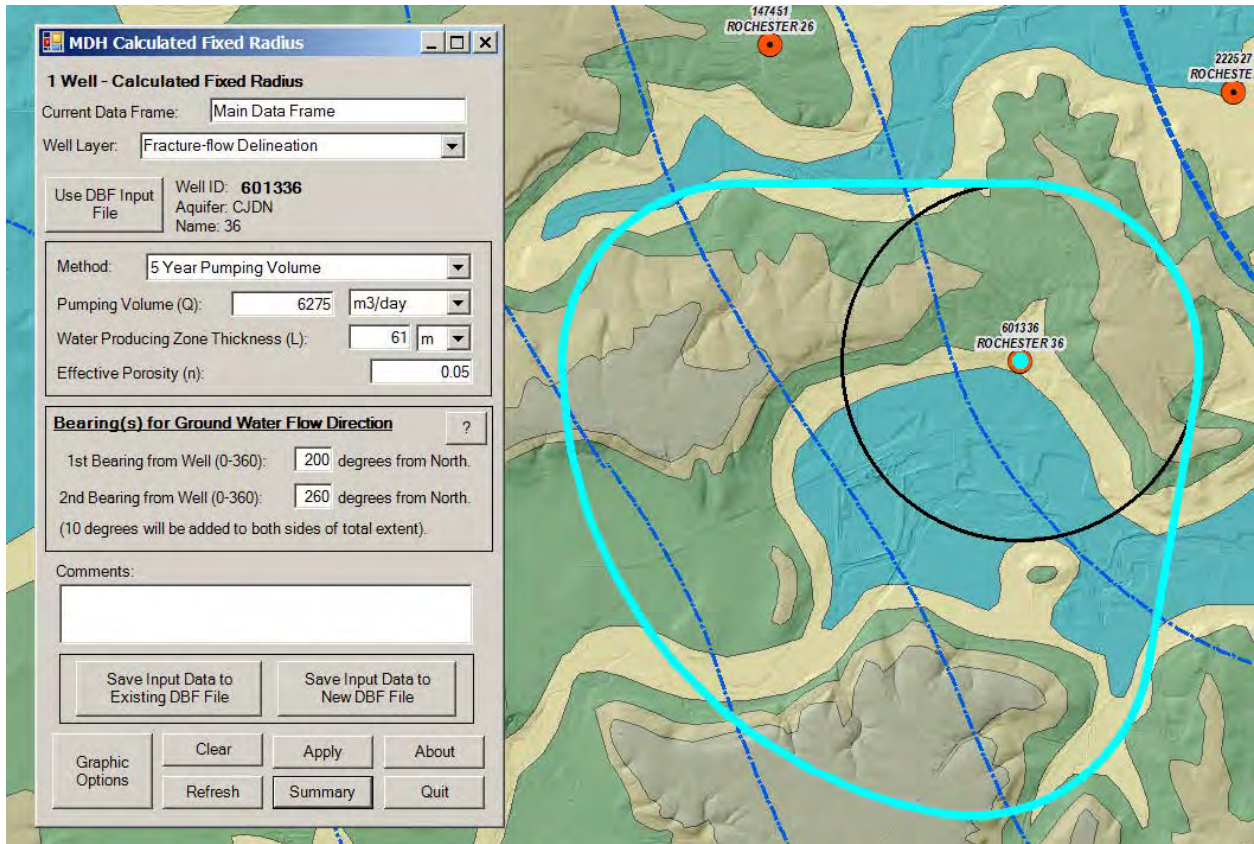
Well# = 601336  
36  
X = 539,345.000, Y = 4,872,825.000

5 Year Pumping Volume (1825 days)

Pumping Volume (Q):	6,275.000m <sup>3</sup> /day	221,599.530	cu.ft./day	1,151.166gal./min.	1,657,679.622	gal./day
Water Producing Zone Thickness (L):	61.000	m	200.131	ft.		
Effective Porosity (n):	0.05					
Original (CFR) Radius:	1,093.235m		3,586.728ft.			

1st Bearing from Well = 200° from North.

2nd Bearing from Well = 260° from North.



Well = 676687

37

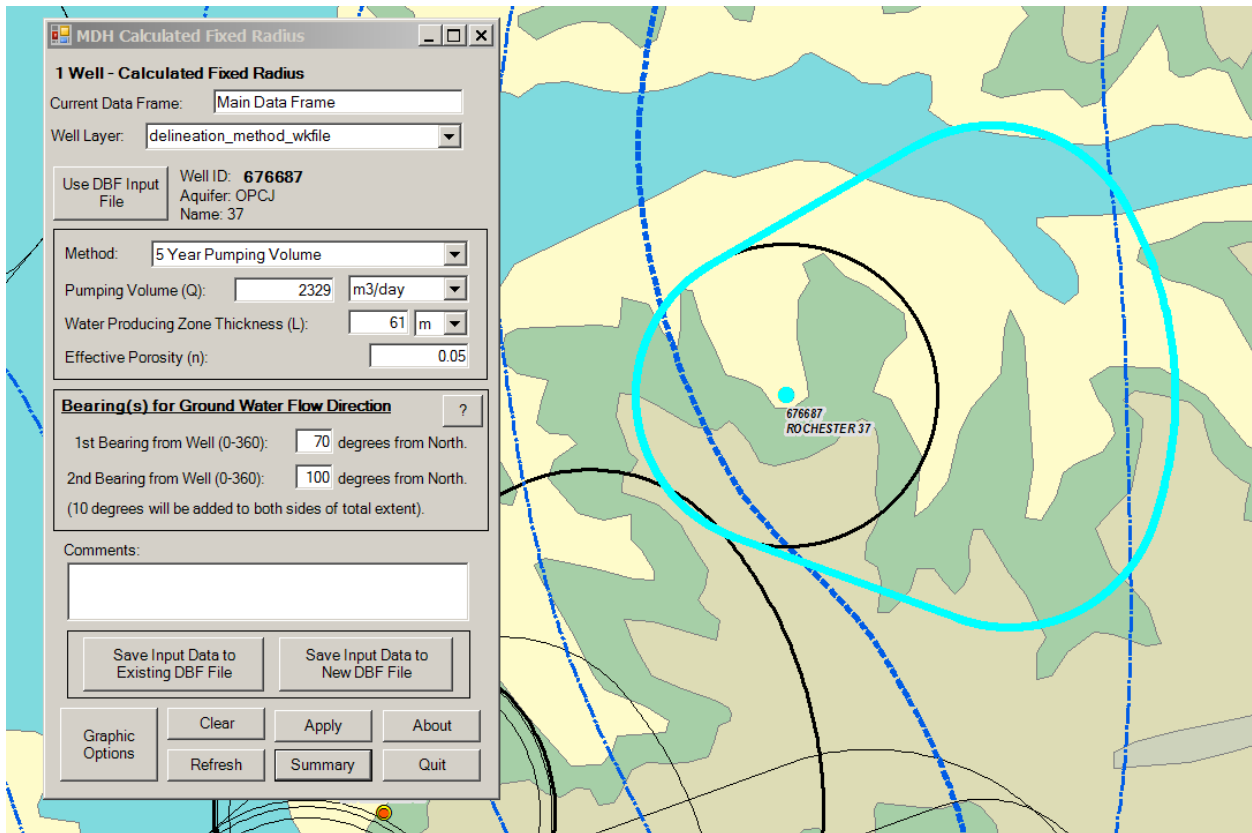
X = 545,441.661, Y = 4,879,087.335

5 Year Pumping Volume (1825 days)

Pumping Volume (Q):	2,329.000m3/day	82,247.858	cu.ft./day	427.262	gal./min.	615,256.707	gal./day
Water Producing Zone Thickness (L):	61.000	m	200.131	ft.			
Effective Porosity (n):	0.05						
Original (CFR) Radius:	666.026	m	2,185.125ft.				

1st Bearing from Well = 70° from North.

2nd Bearing from Well = 100° from North..



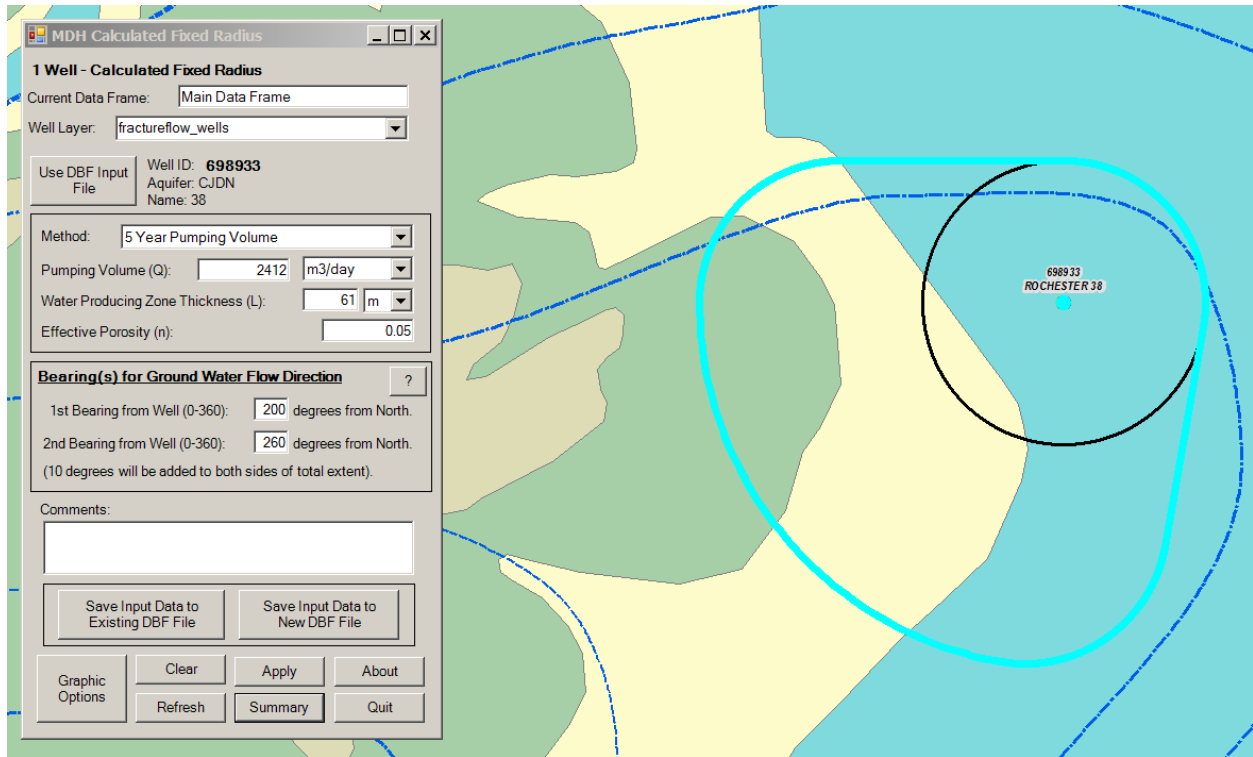
Well = 698933  
38  
X = 536,134.283, Y = 4,881,569.163

5 Year Pumping Volume (1825 days)

Pumping Volume (Q):	2,412.000m <sup>3</sup> /day	85,178.975	cu.ft./day	442.488	gal./min.	637,182.988	gal./day
Water Producing Zone Thickness (L):	61.000	m	200.131	ft.			
Effective Porosity (n):	0.05						
Original (CFR) Radius:	677.790	m	2,223.721ft.				

1st Bearing from Well = 200° from North.

2nd Bearing from Well = 260° from North..





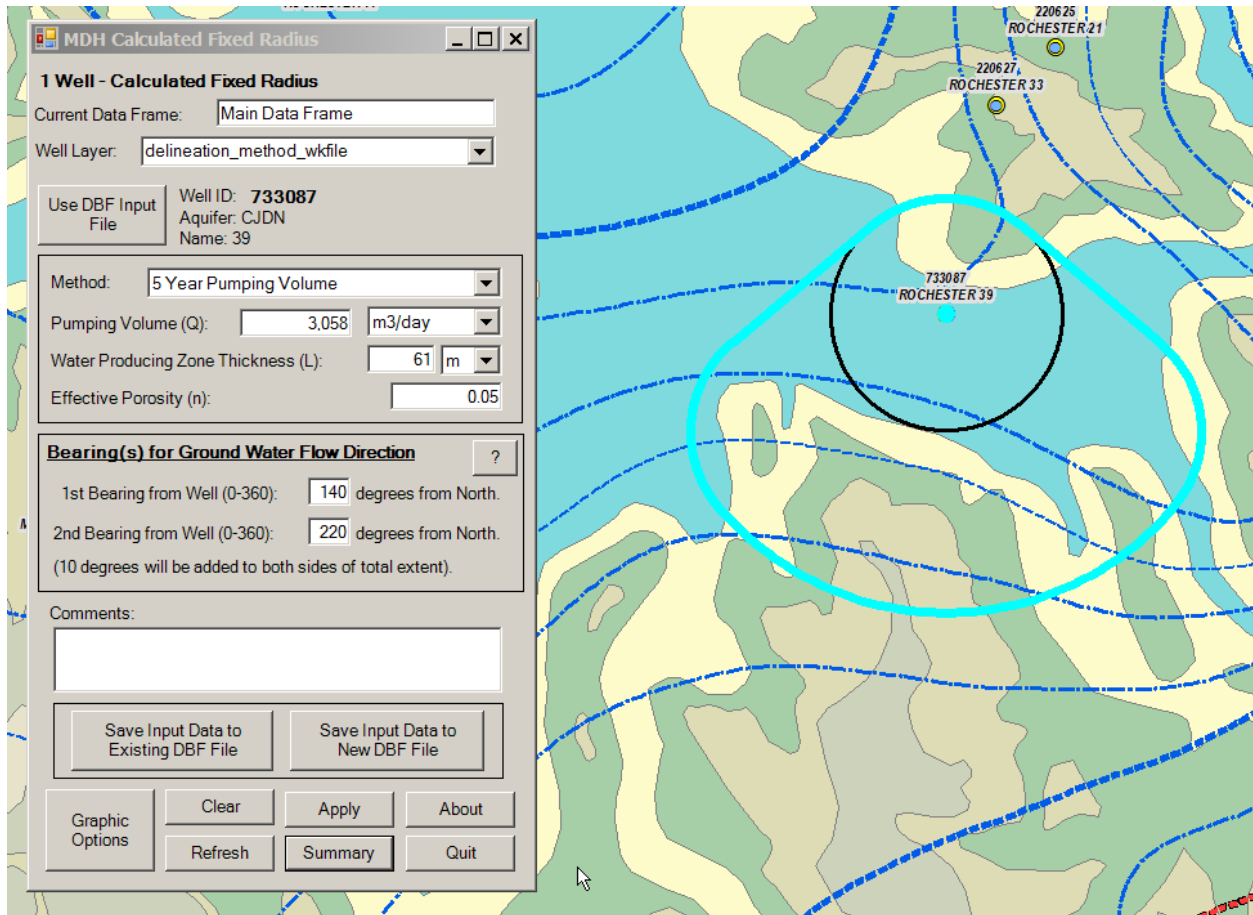
Well = 733087  
39  
X = 546,575.652, Y = 4,871,115.674

5 Year Pumping Volume (1825 days)

Pumping Volume (Q):	3,058.000	m <sup>3</sup> /day	107,992.249	cu.ft./day	560.999	gal./min.	807,838.133	gal./day
Water Producing Zone Thickness (L):	61.000	m	200.131	ft.				
Effective Porosity (n):	0.05							
Original (CFR) Radius:	763.177	m	2,503.862	ft.				

1st Bearing from Well = 140° from North.

2nd Bearing from Well = 220° from North



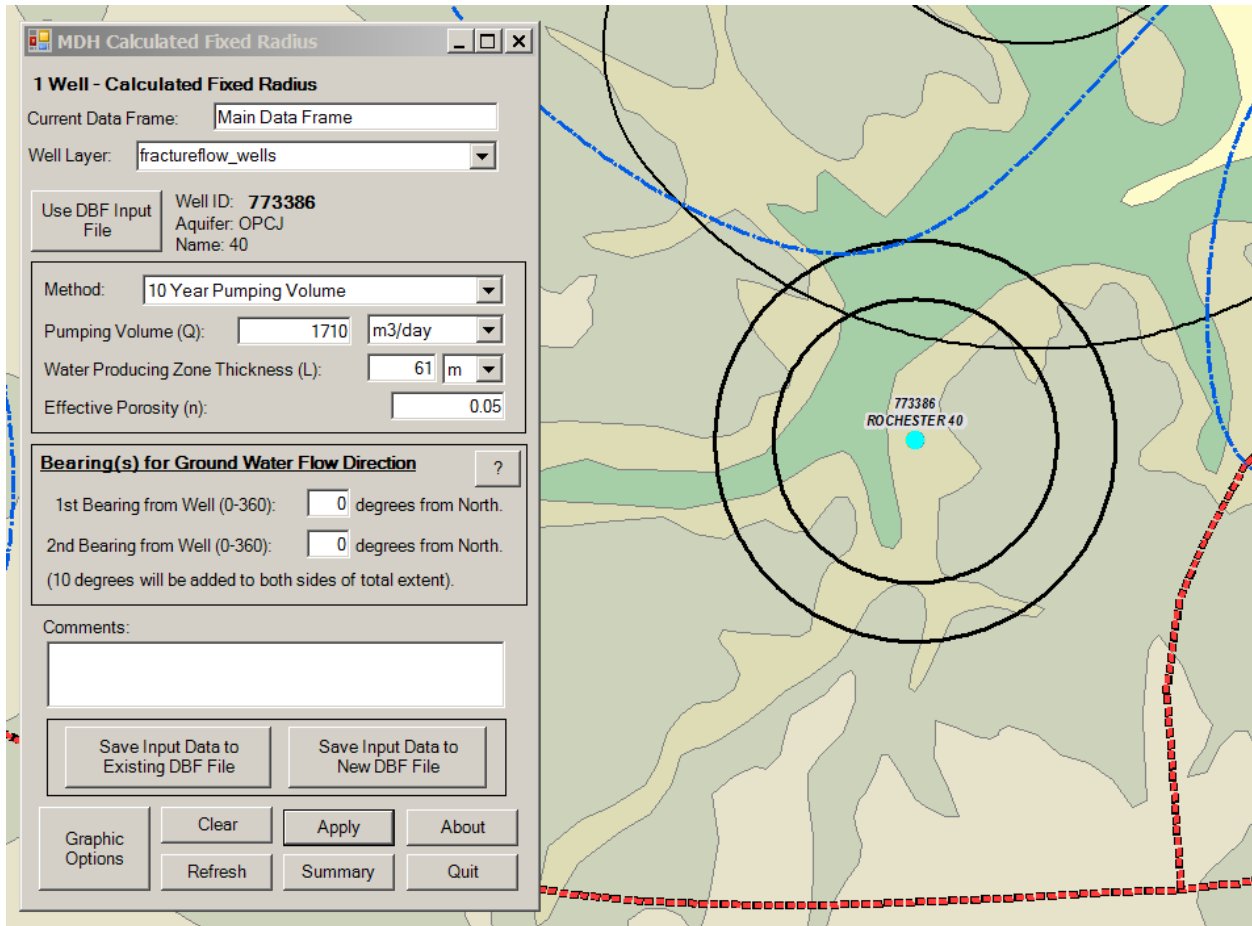
Well = 773386  
40  
X = 541,389.601, Y = 4,865,648.412

10 Year Pumping Volume (3650 days)

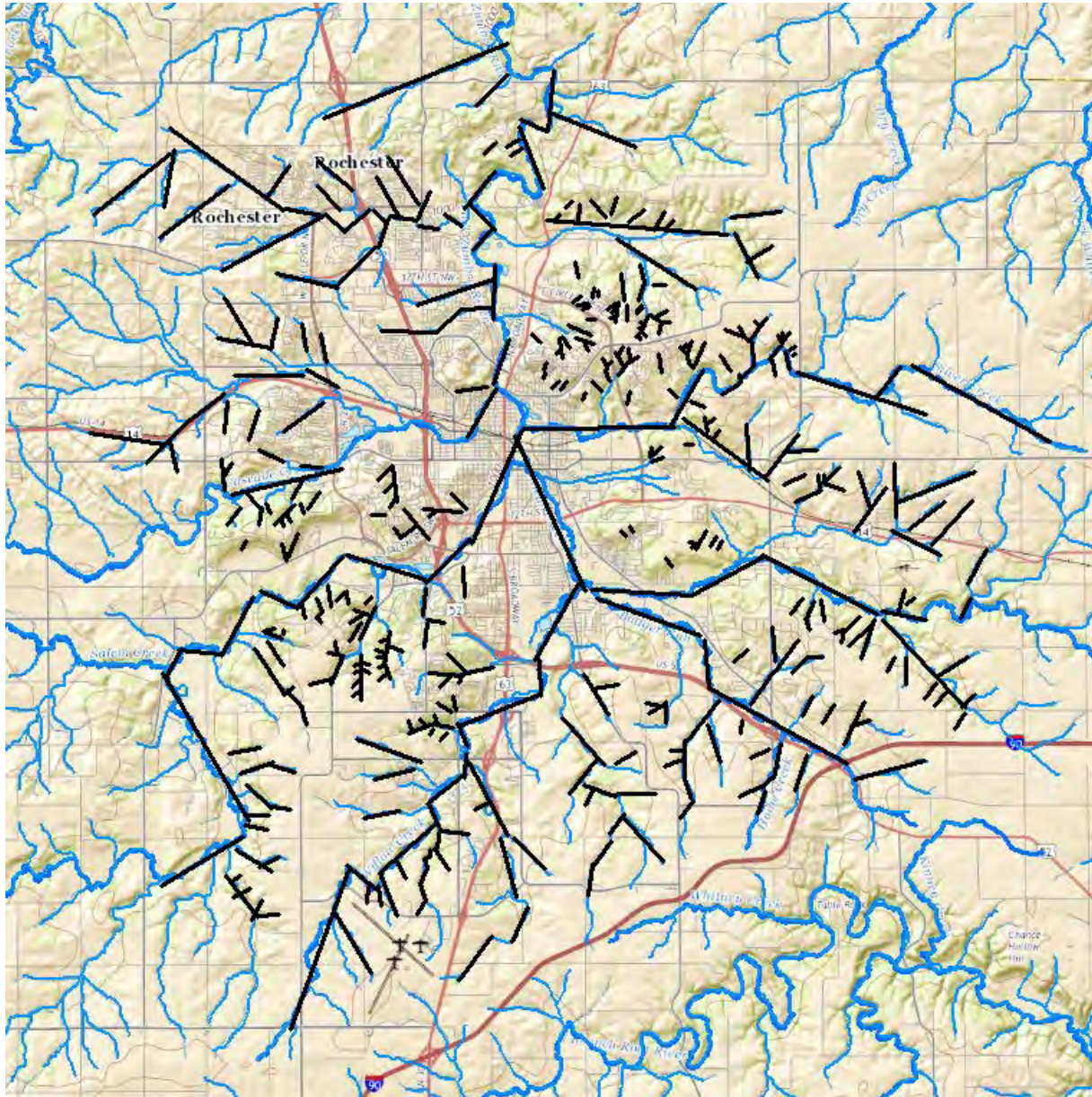
Pumping Volume (Q):	1,710.000	m <sup>3</sup> /day	60,388.079	cu.ft./day	313.704	gal./min.	451,734.208	gal./day
Water Producing Zone Thickness (L):	61.000	m	200.131	ft.				
Effective Porosity (n):	0.05							
Original (CFR) Radius:	807.086	m	2,647.919	ft.				

1st Bearing from Well = 0° from North.

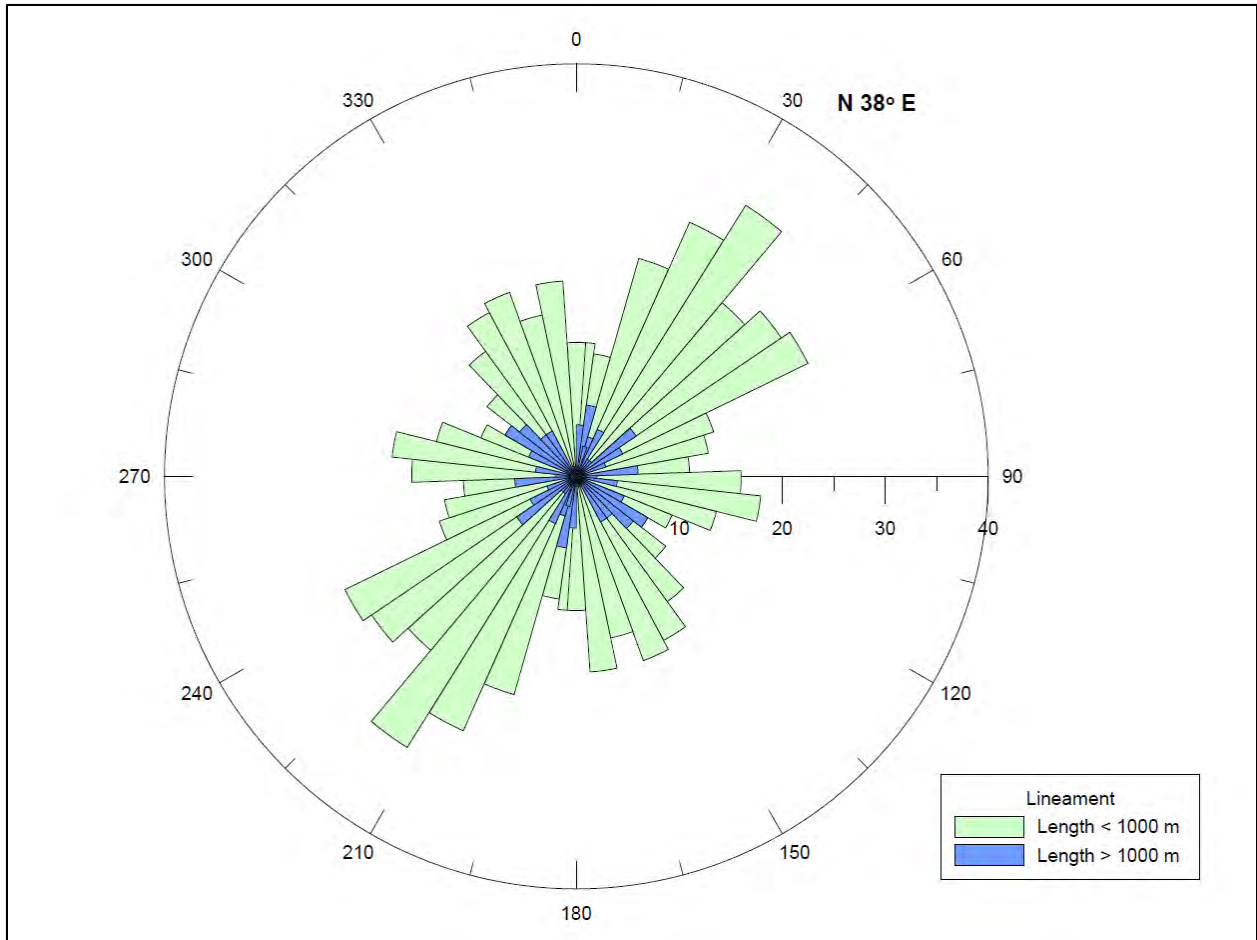
2nd Bearing from Well = 0° from North.



## 5. Lineament Analysis

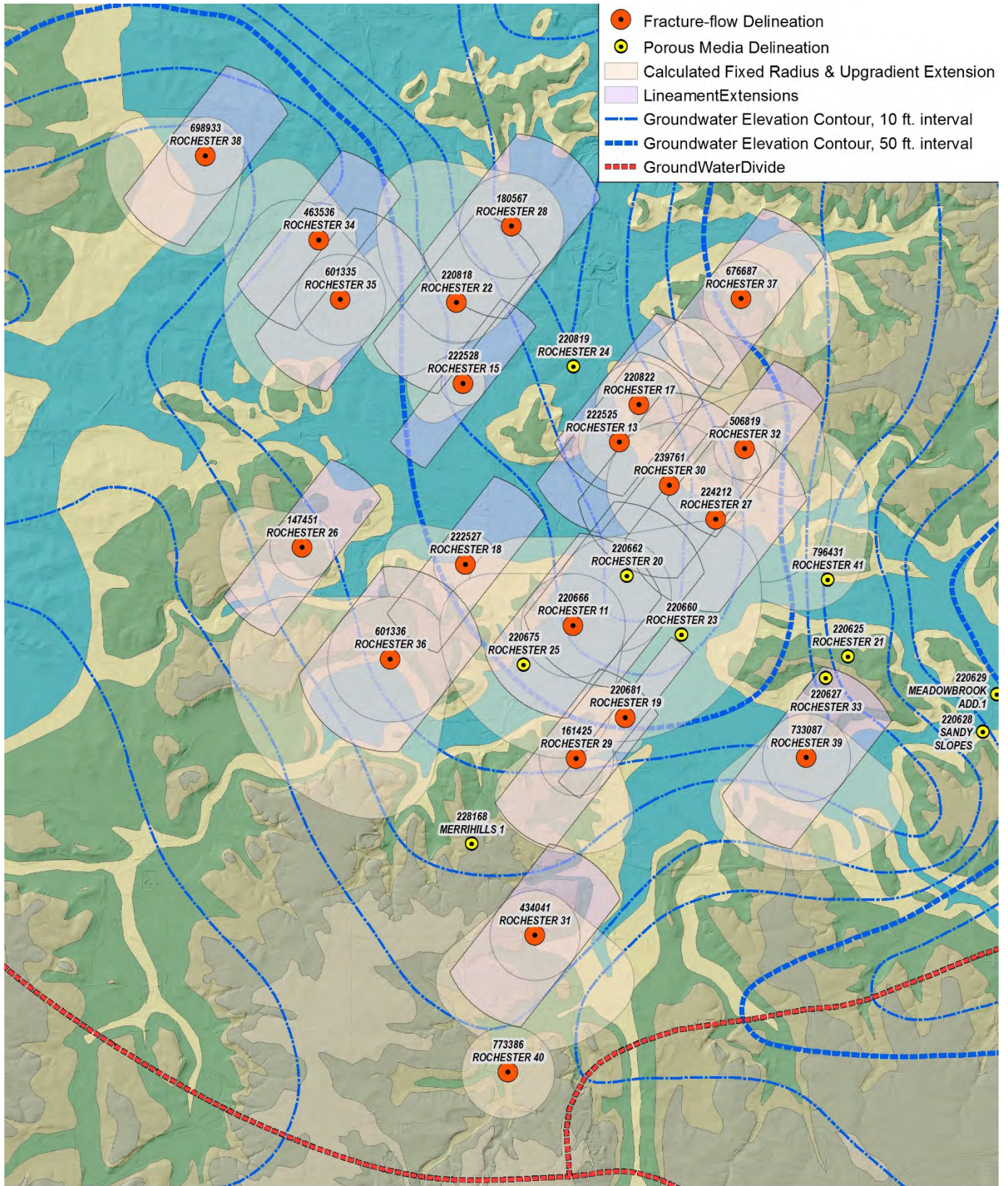


Digitized Lineaments



Rose Diagram of Lineament Angles

Lineament extensions were projected along the predominant direction for one mile using the 5-year CFR. The composite CFR, UGE and Lineament areas are shown in the following figure.



## Appendix E

### MDH Well Vulnerability Assessments



**MINNESOTA DEPARTMENT OF HEALTH  
SECTION OF DRINKING WATER PROTECTION  
SWP Vulnerability Rating**



625 Robert St. N. St. Paul MN 55155  
P.O. Box 64975 St. Paul MN 55164 - 0975

PWSID: 1550010  
SYSTEM NAME: Rochester  
WELL NAME: Well #11

TIER: 2  
WHP RANK:  
UNIQUE WELL #: 00220666

COUNTY: Olmsted                      TOWNSHIP NUMBER: 106    RANGE: 14    W                      SECTION: 2    QUARTERS: CADA

<u>CRITERIA</u>	<u>DESCRIPTION</u>	<u>POINTS</u>
Aquifer Name(s)	: Prairie Du Chien-Jordan	
DNR Geologic Sensitivity Rating	: High	0
L Score	: 0	
Geologic Data From	: Well Record	
Year Constructed	: 1948	
Construction Method	: Cable Tool/Bored	0
Casing Depth	: 140	10
Well Depth	: 455	
Casing grouted into borehole?	No	0
Cement grout between casings?	Not applicable	0
All casings extend to land surface?	Yes	0
Gravel - packed casings?	No	0
Wood or masonry casing?	No	0
Holes or cracks in casing?	Unknown	0
Isolation distance violations?		0
Pumping Rate	: 763	10
Pathogen Detected?		0
Surface Water Characteristics?		0
Maximum nitrate detected	: .09    07/19/2004	0
Maximum tritium detected	: 1.8    03/13/2013	VULNERABLE
Non-THMS VOCs detected?		0
Pesticides detected?		0
Carbon 14 age	: Unknown	0
Wellhead Protection Score	: 20	
Wellhead Protection Vulnerability Rating	: VULNERABLE	

Vulnerability Overridden :

COMMENTS

WELL OPEN TO CSTL. Previous tritium result 3.9 TU on 08/08/1990.



**MINNESOTA DEPARTMENT OF HEALTH  
SECTION OF DRINKING WATER PROTECTION  
SWP Vulnerability Rating**



625 Robert St. N. St. Paul MN 55155  
P.O. Box 64975 St. Paul MN 55164 - 0975

PWSID: 1550010  
SYSTEM NAME: Rochester  
WELL NAME: Well #12

TIER: 2  
WHP RANK:  
UNIQUE WELL #: 00220833

COUNTY: Olmsted                      TOWNSHIP NUMBER: 107    RANGE: 14    W                      SECTION: 36    QUARTERS: ADDA

<u>CRITERIA</u>	<u>DESCRIPTION</u>	<u>POINTS</u>
Aquifer Name(s) :	Multiple Aquifer	
DNR Geologic Sensitivity Rating :	High	0
L Score :	0	
Geologic Data From :	Well Record	
Year Constructed :	1960	
Construction Method :	Cable Tool/Bored	0
Casing Depth :	305	5
Well Depth :	752	
Casing grouted into borehole?	No	0
Cement grout between casings?	Not applicable	0
All casings extend to land surface?	Yes	0
Gravel - packed casings?	No	0
Wood or masonry casing?	No	0
Holes or cracks in casing?	Unknown	0
Isolation distance violations?		0
Pumping Rate :	506	10
Pathogen Detected?		0
Surface Water Characteristics?		0
Maximum nitrate detected :	<.05    09/27/1994	0
Maximum tritium detected :	2.4    09/18/2013	VULNERABLE
Non-THMS VOCs detected?	cis-1,2-Dichloroethene                      05/13/1991	VULNERABLE
Pesticides detected?		0
Carbon 14 age :	Unknown	0
Wellhead Protection Score :		15
Wellhead Protection Vulnerability Rating :		VULNERABLE
Vulnerability Overridden :		

COMMENTS





**MINNESOTA DEPARTMENT OF HEALTH  
SECTION OF DRINKING WATER PROTECTION  
SWP Vulnerability Rating**



625 Robert St. N. St. Paul MN 55155  
P.O. Box 64975 St. Paul MN 55164 - 0975

PWSID: 1550010  
SYSTEM NAME: Rochester  
WELL NAME: **Well #13**

TIER: 2  
WHP RANK:  
UNIQUE WELL #: 00222525

COUNTY: Olmsted                      TOWNSHIP NUMBER: 107    RANGE: 14    W                      SECTION: 26    QUARTERS: DADA

<u>CRITERIA</u>	<u>DESCRIPTION</u>	<u>POINTS</u>
Aquifer Name(s)	: Prairie Du Chien-Jordan	
DNR Geologic Sensitivity Rating	: Very high	0
L Score	: 0	
Geologic Data From	: Well Record	
Year Constructed	: 1954	
Construction Method	: Cable Tool/Bored	0
Casing Depth	: 141	10
Well Depth	: 442	
Casing grouted into borehole?	No	0
Cement grout between casings?	Unknown	5
All casings extend to land surface?	Yes	0
Gravel - packed casings?	No	0
Wood or masonry casing?	No	0
Holes or cracks in casing?	Unknown	0
Isolation distance violations?		0
Pumping Rate	: 726	10
Pathogen Detected?		0
Surface Water Characteristics?		0
Maximum nitrate detected	: 1.4    09/14/2009	10
Maximum tritium detected	: 2.5    03/13/2013	VULNERABLE
Non-THMS VOCs detected?		0
Pesticides detected?		0
Carbon 14 age	: M	0
Wellhead Protection Score	: 35	
Wellhead Protection Vulnerability Rating	: VULNERABLE	

Vulnerability Overridden :

COMMENTS  
WELL OPEN TO CSTL



**MINNESOTA DEPARTMENT OF HEALTH  
SECTION OF DRINKING WATER PROTECTION  
SWP Vulnerability Rating**



625 Robert St. N. St. Paul MN 55155  
P.O. Box 64975 St. Paul MN 55164 - 0975

PWSID: 1550010  
SYSTEM NAME: Rochester  
WELL NAME: Well #15

TIER: 2  
WHP RANK:  
UNIQUE WELL #: 00222528

COUNTY: Olmsted                      TOWNSHIP NUMBER: 107    RANGE: 14    W                      SECTION: 27    QUARTERS: BABB

<u>CRITERIA</u>	<u>DESCRIPTION</u>	<u>POINTS</u>
Aquifer Name(s)	: Prairie Du Chien-Jordan	
DNR Geologic Sensitivity Rating	: Medium	25
L Score	: 0	
Geologic Data From	: Well Record	
Year Constructed	: 1957	
Construction Method	: Cable Tool/Bored	0
Casing Depth	: 154	10
Well Depth	: 432	
Casing grouted into borehole?	Unknown	0
Cement grout between casings?	Unknown	5
All casings extend to land surface?	Yes	0
Gravel - packed casings?	No	0
Wood or masonry casing?	No	0
Holes or cracks in casing?	Unknown	0
Isolation distance violations?		0
Pumping Rate	: 676	10
Pathogen Detected?		0
Surface Water Characteristics?		0
Maximum nitrate detected	: .26    08/23/2005	0
Maximum tritium detected	: 6.5    04/12/2004	VULNERABLE
Non-THMS VOCs detected?		0
Pesticides detected?		0
Carbon 14 age	: Unknown	0
Wellhead Protection Score	: 50	
Wellhead Protection Vulnerability Rating	: VULNERABLE	
Vulnerability Overridden	:	

COMMENTS  
SENSITIVITY OF DRIFT MATERIAL ESTIMATED FROM OLMSTED CO.                      GEOLOGIC ATLAS



**MINNESOTA DEPARTMENT OF HEALTH  
SECTION OF DRINKING WATER PROTECTION  
SWP Vulnerability Rating**



625 Robert St. N. St. Paul MN 55155  
P.O. Box 64975 St. Paul MN 55164 - 0975

PWSID: 1550010  
SYSTEM NAME: Rochester  
WELL NAME: **Well #17**

TIER: 2  
WHP RANK:  
UNIQUE WELL #: 00220822

COUNTY: Olmsted                      TOWNSHIP NUMBER: 107    RANGE: 14    W                      SECTION: 26    QUARTERS: BCAA

<u>CRITERIA</u>	<u>DESCRIPTION</u>	<u>POINTS</u>
Aquifer Name(s)	: Prairie Du Chien-Galesville	
DNR Geologic Sensitivity Rating	: High	0
L Score	: 0	
Geologic Data From	: Well Record	
Year Constructed	: 1960	
Construction Method	: Cable Tool/Bored	0
Casing Depth	: 429	0
Well Depth	: 904	
Casing grouted into borehole?	Unknown	0
Cement grout between casings?	Unknown	5
All casings extend to land surface?	Yes	0
Gravel - packed casings?	No	0
Wood or masonry casing?	No	0
Holes or cracks in casing?	Unknown	0
Isolation distance violations?		0
Pumping Rate	: 754	10
Pathogen Detected?		0
Surface Water Characteristics?		0
Maximum nitrate detected	: <1    12/01/1973	0
Maximum tritium detected	: 1    03/13/2013	VULNERABLE
Non-THMS VOCs detected?		0
Pesticides detected?		0
Carbon 14 age	: Unknown	0
Wellhead Protection Score	:	15
Wellhead Protection Vulnerability Rating	:	VULNERABLE

Vulnerability Overridden :

COMMENTS



**MINNESOTA DEPARTMENT OF HEALTH  
SECTION OF DRINKING WATER PROTECTION  
SWP Vulnerability Rating**



625 Robert St. N. St. Paul MN 55155  
P.O. Box 64975 St. Paul MN 55164 - 0975

PWSID: 1550010  
SYSTEM NAME: Rochester  
WELL NAME: **Well #18**

TIER: 2  
WHP RANK:  
UNIQUE WELL #: 00222527

COUNTY: Olmsted                      TOWNSHIP NUMBER: 107    RANGE: 14    W                      SECTION: 34    QUARTERS: DCCA

<u>CRITERIA</u>	<u>DESCRIPTION</u>	<u>POINTS</u>
Aquifer Name(s) :	Jordan-Galesville	
DNR Geologic Sensitivity Rating :	Very high	0
L Score :	0	
Geologic Data From :	Well Record	
Year Constructed :	1963	
Construction Method :	Cable Tool/Bored	0
Casing Depth :	340	5
Well Depth :	806	
Casing grouted into borehole?	Unknown	0
Cement grout between casings?	Unknown	5
All casings extend to land surface?	Yes	0
Gravel - packed casings?	No	0
Wood or masonry casing?	No	0
Holes or cracks in casing?	Unknown	0
Isolation distance violations?		0
Pumping Rate :	463	5
Pathogen Detected?		0
Surface Water Characteristics?		0
Maximum nitrate detected :	<1    12/01/1973	0
Maximum tritium detected :	1.7    03/13/2013	VULNERABLE
Non-THMS VOCs detected?	Trichloroethene (TCE)                      09/27/1990	VULNERABLE
Pesticides detected?		0
Carbon 14 age :	Unknown	0
Wellhead Protection Score :		15
Wellhead Protection Vulnerability Rating :		VULNERABLE
Vulnerability Overridden :		

COMMENTS  
CJDN-CECR



**MINNESOTA DEPARTMENT OF HEALTH  
SECTION OF DRINKING WATER PROTECTION  
SWP Vulnerability Rating**



625 Robert St. N. St. Paul MN 55155  
P.O. Box 64975 St. Paul MN 55164 - 0975

PWSID: 1550010  
SYSTEM NAME: Rochester  
WELL NAME: **Well #19**

TIER: 2  
WHP RANK:  
UNIQUE WELL #: 00220681

COUNTY: Olmsted                      TOWNSHIP NUMBER: 106    RANGE: 14    W                      SECTION: 12    QUARTERS: CBBC

<u>CRITERIA</u>	<u>DESCRIPTION</u>	<u>POINTS</u>
Aquifer Name(s) :	Jordan-Galesville	
DNR Geologic Sensitivity Rating :	Very high	0
L Score :	0	
Geologic Data From :	Well Record	
Year Constructed :	1963	
Construction Method :	Cable Tool/Bored	0
Casing Depth :	343	5
Well Depth :	881	
Casing grouted into borehole?	Unknown	0
Cement grout between casings?	Not applicable	0
All casings extend to land surface?	Yes	0
Gravel - packed casings?	No	0
Wood or masonry casing?	No	0
Holes or cracks in casing?	Unknown	0
Isolation distance violations?		0
Pumping Rate :	606	10
Pathogen Detected?		0
Surface Water Characteristics?		0
Maximum nitrate detected :	<1    12/01/1973	0
Maximum tritium detected :	1.3    09/10/2013	VULNERABLE
Non-THMS VOCs detected?	1,2-Dichloropropane                      09/25/1990	VULNERABLE
Pesticides detected?		0
Carbon 14 age :	Unknown	0
Wellhead Protection Score :		15
Wellhead Protection Vulnerability Rating :		VULNERABLE
Vulnerability Overridden :		

COMMENTS  
CJDN-CECR



**MINNESOTA DEPARTMENT OF HEALTH  
SECTION OF DRINKING WATER PROTECTION  
SWP Vulnerability Rating**



625 Robert St. N. St. Paul MN 55155  
P.O. Box 64975 St. Paul MN 55164 - 0975

PWSID: 1550010  
SYSTEM NAME: Rochester  
WELL NAME: Well #20

TIER: 2  
WHP RANK:  
UNIQUE WELL #: 00220662

COUNTY: Olmsted                      TOWNSHIP NUMBER: 104    RANGE: 14    W                      SECTION: 1    QUARTERS: BBBC

<u>CRITERIA</u>	<u>DESCRIPTION</u>	<u>POINTS</u>
Aquifer Name(s)	: Prairie Du Chien-Mt.Simon	
DNR Geologic Sensitivity Rating	: High	0
L Score	: 0	
Geologic Data From	: Well Record	
Year Constructed	: 1964	
Construction Method	: Cable Tool/Bored	0
Casing Depth	: 306	5
Well Depth	: 912	
Casing grouted into borehole?	Yes	0
Cement grout between casings?	Yes	0
All casings extend to land surface?	Yes	0
Gravel - packed casings?	No	0
Wood or masonry casing?	No	0
Holes or cracks in casing?	Unknown	0
Isolation distance violations?		0
Pumping Rate	: 819	10
Pathogen Detected?		NOT VULNERABLE
Surface Water Characteristics?		NOT VULNERABLE
Maximum nitrate detected	: <1    12/01/1973	NOT VULNERABLE
Maximum tritium detected	: <.8    09/10/2013	NOT VULNERABLE
Non-THMS VOCs detected?	Tetrachloroethene                      09/25/1990	VULNERABLE
Pesticides detected?		0
Carbon 14 age	: Unknown	0
Wellhead Protection Score	:	15
Wellhead Protection Vulnerability Rating	:	NOT VULNERABLE
Vulnerability Overridden	:	

COMMENTS  
CJDN-CMTS



**MINNESOTA DEPARTMENT OF HEALTH  
SECTION OF DRINKING WATER PROTECTION  
SWP Vulnerability Rating**



625 Robert St. N. St. Paul MN 55155  
P.O. Box 64975 St. Paul MN 55164 - 0975

PWSID: 1550010  
SYSTEM NAME: Rochester  
WELL NAME: **Well #21**

TIER: 2  
WHP RANK:  
UNIQUE WELL #: 00220625

COUNTY: Olmsted                      TOWNSHIP NUMBER: 106    RANGE: 13    W                      SECTION: 5    QUARTERS:

<u>CRITERIA</u>	<u>DESCRIPTION</u>	<u>POINTS</u>
Aquifer Name(s) :	Jordan-Galesville	
DNR Geologic Sensitivity Rating :	Very low	0
L Score :	0	
Geologic Data From :	Well Record	
Year Constructed :	1965	
Construction Method :	Cable Tool/Bored	0
Casing Depth :	458	0
Well Depth :	981	
Casing grouted into borehole?	Unknown	0
Cement grout between casings?	Not applicable	0
All casings extend to land surface?	Yes	0
Gravel - packed casings?	No	0
Wood or masonry casing?	No	0
Holes or cracks in casing?	Unknown	0
Isolation distance violations?		0
Pumping Rate :	554	10
Pathogen Detected?		NOT VULNERABLE
Surface Water Characteristics?		NOT VULNERABLE
Maximum nitrate detected :	<.05    12/09/1993	NOT VULNERABLE
Maximum tritium detected :	<.8    06/16/2011	NOT VULNERABLE
Non-THMS VOCs detected?		0
Pesticides detected?		0
Carbon 14 age :	Unknown	0
Wellhead Protection Score :		10
Wellhead Protection Vulnerability Rating :		NOT VULNERABLE
Vulnerability Overridden :		

COMMENTS

CJDN-CECR, VL SCORE BASED ON PRESENCE OF ODCR + OGWD. Previous tritium result <0.8 TU (no date noted).



**MINNESOTA DEPARTMENT OF HEALTH  
SECTION OF DRINKING WATER PROTECTION  
SWP Vulnerability Rating**



625 Robert St. N. St. Paul MN 55155  
P.O. Box 64975 St. Paul MN 55164 - 0975

PWSID: 1550010  
SYSTEM NAME: Rochester  
WELL NAME: **Well #22**

TIER: 2  
WHP RANK:  
UNIQUE WELL #: 00220818

COUNTY: Olmsted                      TOWNSHIP NUMBER: 107    RANGE: 14    W                      SECTION: 22    QUARTERS: BBDA

<u>CRITERIA</u>	<u>DESCRIPTION</u>	<u>POINTS</u>
Aquifer Name(s)	: Prairie Du Chien-Galesville	
DNR Geologic Sensitivity Rating	: Medium	25
L Score	: 0	
Geologic Data From	: Well Record	
Year Constructed	: 1966	
Construction Method	: Cable Tool/Bored	0
Casing Depth	: 344	5
Well Depth	: 730	
Casing grouted into borehole?	No	0
Cement grout between casings?	Yes	0
All casings extend to land surface?	Yes	0
Gravel - packed casings?	No	0
Wood or masonry casing?	No	0
Holes or cracks in casing?	Unknown	0
Isolation distance violations?		0
Pumping Rate	: 773	10
Pathogen Detected?		0
Surface Water Characteristics?		0
Maximum nitrate detected	: <1    12/01/1973	0
Maximum tritium detected	: 3.5    06/15/2011	VULNERABLE
Non-THMS VOCs detected?		0
Pesticides detected?		0
Carbon 14 age	: Unknown	0
Wellhead Protection Score	: 40	
Wellhead Protection Vulnerability Rating	: VULNERABLE	
Vulnerability Overridden	:	

COMMENTS

CJDN-CECR, GEOLOGIC SENSITIVITY OF DRIFT ESTIMATED FROM (no date noted).

OLMSTED CO. GEOLOGIC ATLAS. Previous tritium result 9.3 TU





**MINNESOTA DEPARTMENT OF HEALTH  
SECTION OF DRINKING WATER PROTECTION  
SWP Vulnerability Rating**



625 Robert St. N. St. Paul MN 55155  
P.O. Box 64975 St. Paul MN 55164 - 0975

PWSID: 1550010  
SYSTEM NAME: Rochester  
WELL NAME: Well #23

TIER: 2  
WHP RANK:  
UNIQUE WELL #: 00220660

COUNTY: Olmsted                      TOWNSHIP NUMBER: 106    RANGE: 14    W                      SECTION: 1    QUARTERS: DBDC

<u>CRITERIA</u>	<u>DESCRIPTION</u>	<u>POINTS</u>
Aquifer Name(s)	: Prairie Du Chien-Jordan	
DNR Geologic Sensitivity Rating	: Very high	0
L Score	: 0	
Geologic Data From	: Well Record	
Year Constructed	: 1967	
Construction Method	: Cable Tool/Bored	0
Casing Depth	: 326	5
Well Depth	: 436	
Casing grouted into borehole?	Unknown	0
Cement grout between casings?	Unknown	5
All casings extend to land surface?	Yes	0
Gravel - packed casings?	No	0
Wood or masonry casing?	No	0
Holes or cracks in casing?	Unknown	0
Isolation distance violations?		0
Pumping Rate	: 866	10
Pathogen Detected?		NOT VULNERABLE
Surface Water Characteristics?		NOT VULNERABLE
Maximum nitrate detected	: <.4    12/01/1973	NOT VULNERABLE
Maximum tritium detected	: <.8    03/13/2013	NOT VULNERABLE
Non-THMS VOCs detected?		0
Pesticides detected?		0
Carbon 14 age	: Unknown	0
Wellhead Protection Score	:	20
Wellhead Protection Vulnerability Rating	:	NOT VULNERABLE
Vulnerability Overridden	:	Justin Blum 1/30/2012 13:09:05

COMMENTS  
originally CJDN-CECR, reconstructed 1984 to OPDC-CJDN, Tritium < 0.8 TU, in 1990



**MINNESOTA DEPARTMENT OF HEALTH  
SECTION OF DRINKING WATER PROTECTION  
SWP Vulnerability Rating**



625 Robert St. N. St. Paul MN 55155  
P.O. Box 64975 St. Paul MN 55164 - 0975

PWSID: 1550010  
SYSTEM NAME: Rochester  
WELL NAME: Well #24

TIER: 2  
WHP RANK:  
UNIQUE WELL #: 00220819

COUNTY: Olmsted                      TOWNSHIP NUMBER: 107    RANGE: 14    W                      SECTION: 23    QUARTERS: CDAD

<u>CRITERIA</u>	<u>DESCRIPTION</u>	<u>POINTS</u>
Aquifer Name(s)	: Prairie Du Chien-Galesville	
DNR Geologic Sensitivity Rating	: Very high	0
L Score	: 0	
Geologic Data From	: Well Record	
Year Constructed	: 1968	
Construction Method	: Cable Tool/Bored	0
Casing Depth	: 309	5
Well Depth	: 685	
Casing grouted into borehole?	No	0
Cement grout between casings?	Not applicable	0
All casings extend to land surface?	Yes	0
Gravel - packed casings?	No	0
Wood or masonry casing?	No	0
Holes or cracks in casing?	Unknown	0
Isolation distance violations?		0
Pumping Rate	: 843	10
Pathogen Detected?		NOT VULNERABLE
Surface Water Characteristics?		NOT VULNERABLE
Maximum nitrate detected	: <1    12/01/1973	NOT VULNERABLE
Maximum tritium detected	: <.8    09/18/2013	NOT VULNERABLE
Non-THMS VOCs detected?		0
Pesticides detected?		0
Carbon 14 age	: Unknown	0
Wellhead Protection Score	:	15
Wellhead Protection Vulnerability Rating	:	NOT VULNERABLE
Vulnerability Overridden	:	

COMMENTS  
CJDN-CECR



**MINNESOTA DEPARTMENT OF HEALTH  
SECTION OF DRINKING WATER PROTECTION  
SWP Vulnerability Rating**



625 Robert St. N. St. Paul MN 55155  
P.O. Box 64975 St. Paul MN 55164 - 0975

PWSID: 1550010  
SYSTEM NAME: Rochester  
WELL NAME: **Well #25**

TIER: 2  
WHP RANK:  
UNIQUE WELL #: 00220675

COUNTY: Olmsted                      TOWNSHIP NUMBER: 106    RANGE: 14    W                      SECTION: 10    QUARTERS: AAAB

<u>CRITERIA</u>	<u>DESCRIPTION</u>	<u>POINTS</u>
Aquifer Name(s)	: Prairie Du Chien-Galesville	
DNR Geologic Sensitivity Rating	: High	0
L Score	: 0	
Geologic Data From	: Well Record	
Year Constructed	: 1969	
Construction Method	: Cable Tool/Bored	0
Casing Depth	: 345	5
Well Depth	: 850	
Casing grouted into borehole?	Yes	0
Cement grout between casings?	Yes	0
All casings extend to land surface?	Yes	0
Gravel - packed casings?	No	0
Wood or masonry casing?	No	0
Holes or cracks in casing?	Unknown	0
Isolation distance violations?		0
Pumping Rate	: 951	10
Pathogen Detected?		NOT VULNERABLE
Surface Water Characteristics?		NOT VULNERABLE
Maximum nitrate detected	: <1    12/01/1973	NOT VULNERABLE
Maximum tritium detected	: <.8    06/16/2011	NOT VULNERABLE
Non-THMS VOCs detected?		0
Pesticides detected?		0
Carbon 14 age	: Unknown	0
Wellhead Protection Score	:	15
Wellhead Protection Vulnerability Rating	:	NOT VULNERABLE
Vulnerability Overridden	:	

COMMENTS

CJDN-CECR, GEOLOGIC SENSITIVITY OF DRIFT ESTIMATED FROM TU (no date noted).

OLMSTED CO. GEOLOGIC ATLAS. Previous tritium result <0.8



**MINNESOTA DEPARTMENT OF HEALTH  
SECTION OF DRINKING WATER PROTECTION  
SWP Vulnerability Rating**



625 Robert St. N. St. Paul MN 55155  
P.O. Box 64975 St. Paul MN 55164 - 0975

PWSID: 1550010  
SYSTEM NAME: Rochester  
WELL NAME: **Well #26**

TIER: 2  
WHP RANK:  
UNIQUE WELL #: 00147451

COUNTY: Olmsted                      TOWNSHIP NUMBER: 107    RANGE: 14    W                      SECTION: 32    QUARTERS: CDA4

<u>CRITERIA</u>	<u>DESCRIPTION</u>	<u>POINTS</u>
Aquifer Name(s) :	Prairie Du Chien-Jordan	
DNR Geologic Sensitivity Rating :	Low	20
L Score :	1	
Geologic Data From :	Well Record	
Year Constructed :	1978	
Construction Method :	Cable Tool/Bored	0
Casing Depth :	364	5
Well Depth :	624	
Casing grouted into borehole?	Yes	0
Cement grout between casings?	Yes	0
All casings extend to land surface?	Yes	0
Gravel - packed casings?	No	0
Wood or masonry casing?	No	0
Holes or cracks in casing?	Unknown	0
Isolation distance violations?		0
Pumping Rate :	960	10
Pathogen Detected?		0
Surface Water Characteristics?		0
Maximum nitrate detected :	.79    06/12/1996	0
Maximum tritium detected :	1.3    03/13/2013	VULNERABLE
Non-THMS VOCs detected?		0
Pesticides detected?		0
Carbon 14 age :	M	0
Wellhead Protection Score :		35
Wellhead Protection Vulnerability Rating :		VULNERABLE
Vulnerability Overridden :		

COMMENTS  
WELL OPEN TO CSTL, GEOLOGIC SENSITIVITY OF L BASED ON                      PRESENCE OF OGWD



**MINNESOTA DEPARTMENT OF HEALTH  
SECTION OF DRINKING WATER PROTECTION  
SWP Vulnerability Rating**



625 Robert St. N. St. Paul MN 55155  
P.O. Box 64975 St. Paul MN 55164 - 0975

PWSID: 1550010  
SYSTEM NAME: Rochester  
WELL NAME: **Well #27**

TIER: 2  
WHP RANK:  
UNIQUE WELL #: 00224212

COUNTY: Olmsted                      TOWNSHIP NUMBER: 107    RANGE: 13    W                      SECTION: 31    QUARTERS: BCCD

<u>CRITERIA</u>	<u>DESCRIPTION</u>	<u>POINTS</u>
Aquifer Name(s)	: Prairie Du Chien-Jordan	
DNR Geologic Sensitivity Rating	: High	0
L Score	: 0	
Geologic Data From	: Well Record	
Year Constructed	: 1979	
Construction Method	: Cable Tool/Bored	0
Casing Depth	: 345	5
Well Depth	: 448	
Casing grouted into borehole?	Yes	0
Cement grout between casings?	Yes	0
All casings extend to land surface?	Yes	0
Gravel - packed casings?	No	0
Wood or masonry casing?	No	0
Holes or cracks in casing?	Unknown	0
Isolation distance violations?		0
Pumping Rate	: 1280	20
Pathogen Detected?		0
Surface Water Characteristics?		0
Maximum nitrate detected	: <.05    12/09/1993	0
Maximum tritium detected	: 3.5    06/15/2011	VULNERABLE
Non-THMS VOCs detected?		0
Pesticides detected?		0
Carbon 14 age	: Unknown	0
Wellhead Protection Score	:	25
Wellhead Protection Vulnerability Rating	:	VULNERABLE

Vulnerability Overridden :

COMMENTS

WELL OPEN TO CSTL, GEOLOGIC SENSITIVITY OF DRIFT ESTIMATED FROM OLSMTED CO. ATLAS AND WELL 220783 IN CWI.  
Previous tritium result 9.5 TU (no date noted).



**MINNESOTA DEPARTMENT OF HEALTH  
SECTION OF DRINKING WATER PROTECTION  
SWP Vulnerability Rating**



625 Robert St. N. St. Paul MN 55155  
P.O. Box 64975 St. Paul MN 55164 - 0975

PWSID: 1550010  
SYSTEM NAME: Rochester  
WELL NAME: Well #28

TIER: 2  
WHP RANK:  
UNIQUE WELL #: 00180567

COUNTY: Olmsted                      TOWNSHIP NUMBER: 107    RANGE: 14    W                      SECTION: 15    QUARTERS:

<u>CRITERIA</u>	<u>DESCRIPTION</u>	<u>POINTS</u>
Aquifer Name(s)	: Jordan	
DNR Geologic Sensitivity Rating	: Medium	25
L Score	: 0	
Geologic Data From	: Well Record	
Year Constructed	: 1981	
Construction Method	: Cable Tool/Bored	0
Casing Depth	: 305	5
Well Depth	: 389	
Casing grouted into borehole?	Yes	0
Cement grout between casings?	Yes	0
All casings extend to land surface?	Yes	0
Gravel - packed casings?	No	0
Wood or masonry casing?	No	0
Holes or cracks in casing?	Unknown	0
Isolation distance violations?		0
Pumping Rate	: 974	10
Pathogen Detected?		0
Surface Water Characteristics?		0
Maximum nitrate detected	: <.05    12/09/1993	0
Maximum tritium detected	: 2.1    06/15/2011	VULNERABLE
Non-THMS VOCs detected?	Trichloroethene (TCE)                      09/27/1990	VULNERABLE
Pesticides detected?		0
Carbon 14 age	: Unknown	0
Wellhead Protection Score	:	40
Wellhead Protection Vulnerability Rating	:	VULNERABLE
Vulnerability Overridden	:	

COMMENTS

MODERATE RATING BASED ON ASSUMPTION THAT MUD DESCRIBED IN LOG IS LOESS OVER TILL OR JUST LOESS. Previous tritium result 3.0 TU (no date noted).



**MINNESOTA DEPARTMENT OF HEALTH  
SECTION OF DRINKING WATER PROTECTION  
SWP Vulnerability Rating**



625 Robert St. N. St. Paul MN 55155  
P.O. Box 64975 St. Paul MN 55164 - 0975

PWSID: 1550010  
SYSTEM NAME: Rochester  
WELL NAME: Well #29

TIER: 2  
WHP RANK:  
UNIQUE WELL #: 00161425

---

COUNTY: Olmsted                      TOWNSHIP NUMBER:                      RANGE:                      SECTION:                      QUARTERS:

---

<u>CRITERIA</u>	<u>DESCRIPTION</u>	<u>POINTS</u>
Aquifer Name(s) :	Jordan	
DNR Geologic Sensitivity Rating :	High	0
L Score :	0	
Geologic Data From :	Well Record	
Year Constructed :	1982	
Construction Method :	Cable Tool/Bored	0
Casing Depth :	422	0
Well Depth :	519	
Casing grouted into borehole?	Yes	0
Cement grout between casings?	Yes	0
All casings extend to land surface?	Yes	0
Gravel - packed casings?	No	0
Wood or masonry casing?	No	0
Holes or cracks in casing?	Unknown	0
Isolation distance violations?		0
Pumping Rate :	1205	20
Pathogen Detected?		0
Surface Water Characteristics?		0
Maximum nitrate detected :	.1 10/20/1986	0
Maximum tritium detected :	2.1 06/15/2011	VULNERABLE
Non-THMS VOCs detected?		0
Pesticides detected?		0
Carbon 14 age :	Unknown	0
<hr/>		
Wellhead Protection Score :		20
Wellhead Protection Vulnerability Rating :		VULNERABLE
<hr/>		
Vulnerability Overridden :		

COMMENTS  
Previous tritium result 5.3 TU on 08/08/1990.



**MINNESOTA DEPARTMENT OF HEALTH  
SECTION OF DRINKING WATER PROTECTION  
SWP Vulnerability Rating**



625 Robert St. N. St. Paul MN 55155  
P.O. Box 64975 St. Paul MN 55164 - 0975

PWSID: 1550010  
SYSTEM NAME: Rochester  
WELL NAME: **Well #30**

TIER: 2  
WHP RANK:  
UNIQUE WELL #: 00239761

COUNTY: Olmsted                      TOWNSHIP NUMBER: 107    RANGE: 14    W                      SECTION: 36    QUARTERS: ABBC

<u>CRITERIA</u>	<u>DESCRIPTION</u>	<u>POINTS</u>
Aquifer Name(s)	: Jordan	
DNR Geologic Sensitivity Rating	: High	0
L Score	: 0	
Geologic Data From	: Well Record	
Year Constructed	: 1984	
Construction Method	: Cable Tool/Bored	0
Casing Depth	: 319	5
Well Depth	: 402	
Casing grouted into borehole?	Yes	0
Cement grout between casings?	Yes	0
All casings extend to land surface?	Yes	0
Gravel - packed casings?	No	0
Wood or masonry casing?	No	0
Holes or cracks in casing?	Unknown	0
Isolation distance violations?		0
Pumping Rate	: 904	10
Pathogen Detected?		0
Surface Water Characteristics?		0
Maximum nitrate detected	: .2    10/20/1986	0
Maximum tritium detected	: 3.6    06/15/2011	VULNERABLE
Non-THMS VOCs detected?		0
Pesticides detected?		0
Carbon 14 age	: Unknown	0
Wellhead Protection Score	:	15
Wellhead Protection Vulnerability Rating	:	VULNERABLE

Vulnerability Overridden :

COMMENTS  
Previous tritium result 7.4 TU on 10/20/86.





**MINNESOTA DEPARTMENT OF HEALTH  
SECTION OF DRINKING WATER PROTECTION  
SWP Vulnerability Rating**



625 Robert St. N. St. Paul MN 55155  
P.O. Box 64975 St. Paul MN 55164 - 0975

PWSID: 1550010  
SYSTEM NAME: Rochester  
WELL NAME: Well #31

TIER: 2  
WHP RANK:  
UNIQUE WELL #: 00434041

COUNTY: Olmsted                      TOWNSHIP NUMBER: 106    RANGE: 14    W                      SECTION: 23    QUARTERS: CCC

<u>CRITERIA</u>	<u>DESCRIPTION</u>	<u>POINTS</u>
Aquifer Name(s)	: Jordan	
DNR Geologic Sensitivity Rating	: High	0
L Score	: 0	
Geologic Data From	: Well Record	
Year Constructed	: 1987	
Construction Method	: Cable Tool/Bored	0
Casing Depth	: 462	0
Well Depth	: 530	
Casing grouted into borehole?	Yes	0
Cement grout between casings?	Yes	0
All casings extend to land surface?	Yes	0
Gravel - packed casings?	No	0
Wood or masonry casing?	No	0
Holes or cracks in casing?	Unknown	0
Isolation distance violations?		0
Pumping Rate	: 1243	20
Pathogen Detected?		0
Surface Water Characteristics?		0
Maximum nitrate detected	: <.4    09/19/1990	0
Maximum tritium detected	: 3.1    06/17/2011	VULNERABLE
Non-THMS VOCs detected?		0
Pesticides detected?		0
Carbon 14 age	: Unknown	0
Wellhead Protection Score	:	20
Wellhead Protection Vulnerability Rating	:	VULNERABLE
Vulnerability Overridden	:	

COMMENTS  
Previous tritium result 2.5 TU on 08/29/1990..



**MINNESOTA DEPARTMENT OF HEALTH  
SECTION OF DRINKING WATER PROTECTION  
SWP Vulnerability Rating**



625 Robert St. N. St. Paul MN 55155  
P.O. Box 64975 St. Paul MN 55164 - 0975

PWSID: 1550010  
SYSTEM NAME: Rochester  
WELL NAME: Well #32

TIER: 2  
WHP RANK:  
UNIQUE WELL #: 00506819

COUNTY: Olmsted                      TOWNSHIP NUMBER: 107    RANGE: 13    W                      SECTION: 30    QUARTERS: AC

<u>CRITERIA</u>	<u>DESCRIPTION</u>	<u>POINTS</u>
Aquifer Name(s)	: Jordan	
DNR Geologic Sensitivity Rating	: Low	20
L Score	: 1	
Geologic Data From	: Well Record	
Year Constructed	: 1989	
Construction Method	: Rotary/Drilled	0
Casing Depth	: 453	0
Well Depth	: 540	
Casing grouted into borehole?	Yes	0
Cement grout between casings?	Yes	0
All casings extend to land surface?	Yes	0
Gravel - packed casings?	No	0
Wood or masonry casing?	No	0
Holes or cracks in casing?	Unknown	0
Isolation distance violations?		0
Pumping Rate	: 699	10
Pathogen Detected?		0
Surface Water Characteristics?		0
Maximum nitrate detected	: <.4    09/19/1990	0
Maximum tritium detected	: 4    06/15/2011	VULNERABLE
Non-THMS VOCs detected?		0
Pesticides detected?		0
Carbon 14 age	: Unknown	0
Wellhead Protection Score	:	30
Wellhead Protection Vulnerability Rating	:	VULNERABLE
Vulnerability Overridden	:	

COMMENTS  
L RATING BASED ON PRESENCE OF OGWD. Previous tritium result 4.4 TU on 08/15/1990.



**MINNESOTA DEPARTMENT OF HEALTH  
SECTION OF DRINKING WATER PROTECTION  
SWP Vulnerability Rating**



625 Robert St. N. St. Paul MN 55155  
P.O. Box 64975 St. Paul MN 55164 - 0975

PWSID: 1550010  
SYSTEM NAME: Rochester  
WELL NAME: Well #33 Rose Harbor

TIER: 2  
WHP RANK:  
UNIQUE WELL #: 00220627

COUNTY: Olmsted                      TOWNSHIP NUMBER: 106    RANGE: 13    W                      SECTION: 8    QUARTERS: BBDD

<u>CRITERIA</u>	<u>DESCRIPTION</u>	<u>POINTS</u>
Aquifer Name(s)	: Jordan	
DNR Geologic Sensitivity Rating	: Very low	15
L Score	: 5	
Geologic Data From	: Well Record	
Year Constructed	: 1958	
Construction Method	: Rotary/Drilled	0
Casing Depth	: 509	0
Well Depth	: 605	
Casing grouted into borehole?	Yes	0
Cement grout between casings?	Yes	0
All casings extend to land surface?	Yes	0
Gravel - packed casings?	No	0
Wood or masonry casing?	No	0
Holes or cracks in casing?	Unknown	0
Isolation distance violations?		0
Pumping Rate	: 336	5
Pathogen Detected?		0
Surface Water Characteristics?		0
Maximum nitrate detected	: .09    06/16/2011	0
Maximum tritium detected	: 1.1    06/16/2011	VULNERABLE
Non-THMS VOCs detected?		0
Pesticides detected?		0
Carbon 14 age	: Unknown	0
Wellhead Protection Score	:	20
Wellhead Protection Vulnerability Rating	:	VULNERABLE
Vulnerability Overridden	:	

COMMENTS

L SCORE DOES NOT REFLECT PRESENCE OF OGWD. Previous tritium result 2.6 TU on 01/01/1990.



**MINNESOTA DEPARTMENT OF HEALTH  
SECTION OF DRINKING WATER PROTECTION  
SWP Vulnerability Rating**



625 Robert St. N. St. Paul MN 55155  
P.O. Box 64975 St. Paul MN 55164 - 0975

PWSID: 1550010  
SYSTEM NAME: Rochester  
WELL NAME: Well #34

TIER: 2  
WHP RANK:  
UNIQUE WELL #: 00463536

COUNTY: Olmsted                      TOWNSHIP NUMBER: 107    RANGE: 14    W                      SECTION: 17    QUARTERS: ACDD

<u>CRITERIA</u>	<u>DESCRIPTION</u>	<u>POINTS</u>
Aquifer Name(s)	: Jordan	
DNR Geologic Sensitivity Rating	: Low	20
L Score	: 0	
Geologic Data From	: Well Record	
Year Constructed	: 1991	
Construction Method	: Cable Tool/Bored	0
Casing Depth	: 369	5
Well Depth	: 465	
Casing grouted into borehole?	Yes	0
Cement grout between casings?	Yes	0
All casings extend to land surface?	Yes	0
Gravel - packed casings?	No	0
Wood or masonry casing?	No	0
Holes or cracks in casing?	Unknown	0
Isolation distance violations?		0
Pumping Rate	: 799	10
Pathogen Detected?		0
Surface Water Characteristics?		0
Maximum nitrate detected	: <.4	0
Maximum tritium detected	: 1.8    04/12/2004	VULNERABLE
Non-THMS VOCs detected?		0
Pesticides detected?		0
Carbon 14 age	: Unknown	0
Wellhead Protection Score	:	35
Wellhead Protection Vulnerability Rating	:	VULNERABLE
Vulnerability Overridden	:	

COMMENTS  
GEOLOGIC SENSITIVITY RATING BASED ON OLMSTED COUNTY ATLAS, DRIFT DESCRIPTION IN WELL RECORD INADEQUATE FOR PROVIDING L SCORE. NITRATE DETECTION LIMIT SHOWN A GUESS, HALVERSON SAYS NO NO3 DETECTED BY CITY.



**MINNESOTA DEPARTMENT OF HEALTH  
SECTION OF DRINKING WATER PROTECTION  
SWP Vulnerability Rating**



625 Robert St. N. St. Paul MN 55155  
P.O. Box 64975 St. Paul MN 55164 - 0975

PWSID: 1550010  
SYSTEM NAME: Rochester  
WELL NAME: **Well #35**

TIER: 2  
WHP RANK:  
UNIQUE WELL #: 00601335

COUNTY: Olmsted                      TOWNSHIP NUMBER: 107    RANGE: 14    W                      SECTION: 20    QUARTERS: AAAD

<u>CRITERIA</u>	<u>DESCRIPTION</u>	<u>POINTS</u>
Aquifer Name(s)	: Jordan	
DNR Geologic Sensitivity Rating	: High	0
L Score	: 0	
Geologic Data From	: Well Record	
Year Constructed	: 1999	
Construction Method	: Rotary/Drilled	0
Casing Depth	: 369	5
Well Depth	: 457	
Casing grouted into borehole?	Yes	0
Cement grout between casings?	Yes	0
All casings extend to land surface?	Yes	0
Gravel - packed casings?	No	0
Wood or masonry casing?	No	0
Holes or cracks in casing?	Unknown	0
Isolation distance violations?		0
Pumping Rate	: 1315	20
Pathogen Detected?		0
Surface Water Characteristics?		0
Maximum nitrate detected	: .39    08/04/2009	0
Maximum tritium detected	: 3.8    04/12/2004	VULNERABLE
Non-THMS VOCs detected?		0
Pesticides detected?		0
Carbon 14 age	: Unknown	0
Wellhead Protection Score	:	25
Wellhead Protection Vulnerability Rating	:	VULNERABLE
Vulnerability Overridden	:	

COMMENTS



**MINNESOTA DEPARTMENT OF HEALTH  
SECTION OF DRINKING WATER PROTECTION  
SWP Vulnerability Rating**



625 Robert St. N. St. Paul MN 55155  
P.O. Box 64975 St. Paul MN 55164 - 0975

PWSID: 1550010  
SYSTEM NAME: Rochester  
WELL NAME: **Well #36**

TIER: 2  
WHP RANK:  
UNIQUE WELL #: 00601336

COUNTY: Olmsted                      TOWNSHIP NUMBER: 106    RANGE: 14    W                      SECTION: 4    QUARTERS: CD

<u>CRITERIA</u>	<u>DESCRIPTION</u>	<u>POINTS</u>
Aquifer Name(s)	: Jordan	
DNR Geologic Sensitivity Rating	: Medium	25
L Score	: 0	
Geologic Data From	: Well Record	
Year Constructed	: 2000	
Construction Method	: Rotary/Drilled	0
Casing Depth	: 397	5
Well Depth	: 478	
Casing grouted into borehole?	Yes	0
Cement grout between casings?	Yes	0
All casings extend to land surface?	Yes	0
Gravel - packed casings?	No	0
Wood or masonry casing?	No	0
Holes or cracks in casing?	Unknown	0
Isolation distance violations?		0
Pumping Rate	: 1447	20
Pathogen Detected?		0
Surface Water Characteristics?		0
Maximum nitrate detected	: <.05    07/19/2004	0
Maximum tritium detected	: 1.24    10/08/2008	VULNERABLE
Non-THMS VOCs detected?		0
Pesticides detected?		0
Carbon 14 age	: Unknown	0
Wellhead Protection Score	:	50
Wellhead Protection Vulnerability Rating	:	VULNERABLE
Vulnerability Overridden	:	Jim Walsh

COMMENTS

Previous tritium result of 2.2 TU on 3/7/2005.



**MINNESOTA DEPARTMENT OF HEALTH  
SECTION OF DRINKING WATER PROTECTION  
SWP Vulnerability Rating**



625 Robert St. N. St. Paul MN 55155  
P.O. Box 64975 St. Paul MN 55164 - 0975

PWSID: 1550010  
SYSTEM NAME: Rochester  
WELL NAME: **Well #37**

TIER: 2  
WHP RANK:  
UNIQUE WELL #: 00676687

---

COUNTY: Olmsted                      TOWNSHIP NUMBER:                      RANGE:                      SECTION:                      QUARTERS:

---

<u>CRITERIA</u>	<u>DESCRIPTION</u>	<u>POINTS</u>
Aquifer Name(s) :	Prairie Du Chien-Jordan	
DNR Geologic Sensitivity Rating :	High	0
L Score :	0	
Geologic Data From :	Well Record	
Year Constructed :	2003	
Construction Method :	Rotary/Drilled	0
Casing Depth :	393	5
Well Depth :	501	
Casing grouted into borehole?	Yes	0
Cement grout between casings?	Yes	0
All casings extend to land surface?	Yes	0
Gravel - packed casings?	Yes	20
Wood or masonry casing?	No	0
Holes or cracks in casing?	No	0
Isolation distance violations?		0
Pumping Rate :	805	10
Pathogen Detected?		0
Surface Water Characteristics?		0
Maximum nitrate detected :	<.05    08/23/2005	0
Maximum tritium detected :	4.7    03/07/2005	VULNERABLE
Non-THMS VOCs detected?		0
Pesticides detected?		0
Carbon 14 age :	Unknown	0
<hr/>		
Wellhead Protection Score :		35
Wellhead Protection Vulnerability Rating :		VULNERABLE
<hr/>		
Vulnerability Overridden :		

COMMENTS



**MINNESOTA DEPARTMENT OF HEALTH  
SECTION OF DRINKING WATER PROTECTION  
SWP Vulnerability Rating**



625 Robert St. N. St. Paul MN 55155  
P.O. Box 64975 St. Paul MN 55164 - 0975

PWSID: 1550010  
SYSTEM NAME: Rochester  
WELL NAME: **Well #38**

TIER: 2  
WHP RANK:  
UNIQUE WELL #: 00698933

---

COUNTY: Olmsted                      TOWNSHIP NUMBER:                      RANGE:                      SECTION:                      QUARTERS:

---

<u>CRITERIA</u>	<u>DESCRIPTION</u>	<u>POINTS</u>
Aquifer Name(s) :	Jordan	
DNR Geologic Sensitivity Rating :	Medium	25
L Score :	2	
Geologic Data From :	Well Record	
Year Constructed :	2004	
Construction Method :	Rotary/Drilled	0
Casing Depth :	374	5
Well Depth :	467	
Casing grouted into borehole?	Yes	0
Cement grout between casings?	Yes	0
All casings extend to land surface?	Yes	0
Gravel - packed casings?	No	0
Wood or masonry casing?	No	0
Holes or cracks in casing?	No	0
Isolation distance violations?		0
Pumping Rate :	994	10
Pathogen Detected?		0
Surface Water Characteristics?		0
Maximum nitrate detected :	<.05    06/26/2006	0
Maximum tritium detected :	1.9    06/17/2011	VULNERABLE
Non-THMS VOCs detected?		0
Pesticides detected?		0
Carbon 14 age :	Unknown	0
<hr/>		
Wellhead Protection Score :		40
Wellhead Protection Vulnerability Rating :		VULNERABLE
<hr/>		
Vulnerability Overridden :		

COMMENTS

Previous tritium result 1.9 TU on 10/08/2008.





**MINNESOTA DEPARTMENT OF HEALTH  
SECTION OF DRINKING WATER PROTECTION  
SWP Vulnerability Rating**



625 Robert St. N. St. Paul MN 55155  
P.O. Box 64975 St. Paul MN 55164 - 0975

PWSID: 1550010  
SYSTEM NAME: Rochester  
WELL NAME: **Well #39**

TIER: 2  
WHP RANK:  
UNIQUE WELL #: 00733087

---

COUNTY: Olmsted                      TOWNSHIP NUMBER:                      RANGE:                      SECTION:                      QUARTERS:

---

<u>CRITERIA</u>	<u>DESCRIPTION</u>	<u>POINTS</u>
Aquifer Name(s) :	Jordan	
DNR Geologic Sensitivity Rating :	Very high	0
L Score :	0	
Geologic Data From :	Well Record	
Year Constructed :	2006	
Construction Method :	Rotary/Drilled	0
Casing Depth :	365	5
Well Depth :	458	
Casing grouted into borehole?	Yes	0
Cement grout between casings?	Yes	0
All casings extend to land surface?	Yes	0
Gravel - packed casings?	No	0
Wood or masonry casing?	No	0
Holes or cracks in casing?	No	0
Isolation distance violations?		0
Pumping Rate :	1090	20
Pathogen Detected?		0
Surface Water Characteristics?		0
Maximum nitrate detected :	.38 06/16/2011	0
Maximum tritium detected :	2.6 06/16/2011	VULNERABLE
Non-THMS VOCs detected?		0
Pesticides detected?		0
Carbon 14 age :	Unknown	0
<hr/>		
Wellhead Protection Score :		25
Wellhead Protection Vulnerability Rating :		VULNERABLE
<hr/>		
Vulnerability Overridden :		

COMMENTS  
Previous tritium result 3.7 TU on 10/08/2008.



**MINNESOTA DEPARTMENT OF HEALTH  
SECTION OF DRINKING WATER PROTECTION  
SWP Vulnerability Rating**



625 Robert St. N. St. Paul MN 55155  
P.O. Box 64975 St. Paul MN 55164 - 0975

PWSID: 1550010  
SYSTEM NAME: Rochester  
WELL NAME: **Well #40**

TIER: 2  
WHP RANK:  
UNIQUE WELL #: 00773386

---

COUNTY: Olmsted                      TOWNSHIP NUMBER:                      RANGE:                      SECTION:                      QUARTERS:

---

<u>CRITERIA</u>	<u>DESCRIPTION</u>	<u>POINTS</u>
Aquifer Name(s) :	Prairie Du Chien-Jordan	
DNR Geologic Sensitivity Rating :	Low	15
L Score :	4	
Geologic Data From :	Well Record	
Year Constructed :	2009	
Construction Method :	Cable Tool/Bored	0
Casing Depth :	460	0
Well Depth :	640	
Casing grouted into borehole?	Not applicable	0
Cement grout between casings?	Yes	0
All casings extend to land surface?	Yes	0
Gravel - packed casings?	No	0
Wood or masonry casing?	No	0
Holes or cracks in casing?	Yes	20
Isolation distance violations?		0
Pumping Rate :		0
Pathogen Detected?		NOT VULNERABLE
Surface Water Characteristics?		NOT VULNERABLE
Maximum nitrate detected :	<.05 07/17/2012	NOT VULNERABLE
Maximum tritium detected :	<.8 09/18/2013	NOT VULNERABLE
Non-THMS VOCs detected?		0
Pesticides detected?		0
Carbon 14 age :	Unknown	0
<hr/>		
Wellhead Protection Score :		35
Wellhead Protection Vulnerability Rating :		NOT VULNERABLE
<hr/>		
Vulnerability Overridden :		

COMMENTS  
OPOD - CJDN WELL, Decorah shale present



**MINNESOTA DEPARTMENT OF HEALTH  
SECTION OF DRINKING WATER PROTECTION  
SWP Vulnerability Rating**



625 Robert St. N. St. Paul MN 55155  
P.O. Box 64975 St. Paul MN 55164 - 0975

PWSID: 1550010  
SYSTEM NAME: Rochester  
WELL NAME: Well #41

TIER: 2  
WHP RANK:  
UNIQUE WELL #: 00796431

---

COUNTY: Olmsted	TOWNSHIP NUMBER:	RANGE:	SECTION:	QUARTERS:
-----------------	------------------	--------	----------	-----------

---

<u>CRITERIA</u>	<u>DESCRIPTION</u>	<u>POINTS</u>
Aquifer Name(s) :	Jordan	
DNR Geologic Sensitivity Rating :	High	VULNERABLE
L Score :	0	
Geologic Data From :	Well Record	
Year Constructed :	2014	
Construction Method :	Cable Tool/Bored	0
Casing Depth :	366	5
Well Depth :	470	
Casing grouted into borehole?	Yes	0
Cement grout between casings?	Yes	0
All casings extend to land surface?	Yes	0
Gravel - packed casings?	No	0
Wood or masonry casing?	No	0
Holes or cracks in casing?	No	0
Isolation distance violations?		0
Pumping Rate :		0
Pathogen Detected?		0
Surface Water Characteristics?		0
Maximum nitrate detected :	Unknown	0
Maximum tritium detected :	Unknown	0
Non-THMS VOCs detected?		0
Pesticides detected?		0
Carbon 14 age :	Unknown	0
<hr/>		
Wellhead Protection Score :		5
Wellhead Protection Vulnerability Rating :		VULNERABLE
<hr/>		
Vulnerability Overridden :		

COMMENTS



**MINNESOTA DEPARTMENT OF HEALTH  
SECTION OF DRINKING WATER PROTECTION  
SWP Vulnerability Rating**



625 Robert St. N. St. Paul MN 55155  
P.O. Box 64975 St. Paul MN 55164 - 0975

PWSID: 1550010  
SYSTEM NAME: Rochester  
WELL NAME: Well #72 (Sandy Slopes)

TIER: 2  
WHP RANK:  
UNIQUE WELL #: 00220628

COUNTY: Olmsted                      TOWNSHIP NUMBER: 106    RANGE: 13    W                      SECTION: 9    QUARTERS: DDAC

<u>CRITERIA</u>	<u>DESCRIPTION</u>	<u>POINTS</u>
Aquifer Name(s)	: Jordan	
DNR Geologic Sensitivity Rating	: High	0
L Score	: 0	
Geologic Data From	: Other	
Year Constructed	: 1968	
Construction Method	: Cable Tool/Bored	0
Casing Depth	: 375	5
Well Depth	: 460	
Casing grouted into borehole?	No	0
Cement grout between casings?	Yes	0
All casings extend to land surface?	Yes	0
Gravel - packed casings?	No	0
Wood or masonry casing?	No	0
Holes or cracks in casing?	Unknown	0
Isolation distance violations?		0
Pumping Rate	: 179	5
Pathogen Detected?		NOT VULNERABLE
Surface Water Characteristics?		NOT VULNERABLE
Maximum nitrate detected	: .38    07/17/2008	NOT VULNERABLE
Maximum tritium detected	: <.8    04/12/2004	NOT VULNERABLE
Non-THMS VOCs detected?		0
Pesticides detected?		0
Carbon 14 age	: Unknown	0
Wellhead Protection Score	:	10
Wellhead Protection Vulnerability Rating	:	NOT VULNERABLE
Vulnerability Overridden	:	

COMMENTS



**MINNESOTA DEPARTMENT OF HEALTH  
SECTION OF DRINKING WATER PROTECTION  
SWP Vulnerability Rating**



625 Robert St. N. St. Paul MN 55155  
P.O. Box 64975 St. Paul MN 55164 - 0975

PWSID: 1550010  
SYSTEM NAME: Rochester  
WELL NAME: Well #73 (Merrihills)

TIER: 2  
WHP RANK:  
UNIQUE WELL #: 00228168

COUNTY: Olmsted                      TOWNSHIP NUMBER: 106    RANGE: 14    W                      SECTION: 15    QUARTERS: CDCD

<u>CRITERIA</u>	<u>DESCRIPTION</u>	<u>POINTS</u>
Aquifer Name(s)	: Jordan	
DNR Geologic Sensitivity Rating	: High	0
L Score	: 0	
Geologic Data From	: Other	
Year Constructed	: 1965	
Construction Method	: Cable Tool/Bored	0
Casing Depth	: 575	0
Well Depth	: 675	
Casing grouted into borehole?	No	0
Cement grout between casings?	Not applicable	0
All casings extend to land surface?	Yes	0
Gravel - packed casings?	No	0
Wood or masonry casing?	No	0
Holes or cracks in casing?	Unknown	0
Isolation distance violations?		0
Pumping Rate	: 140	5
Pathogen Detected?		NOT VULNERABLE
Surface Water Characteristics?		NOT VULNERABLE
Maximum nitrate detected	: <.4    02/06/1990	NOT VULNERABLE
Maximum tritium detected	: <.8    04/12/2004	NOT VULNERABLE
Non-THMS VOCs detected?		0
Pesticides detected?		0
Carbon 14 age	: Unknown	0
Wellhead Protection Score	:	5
Wellhead Protection Vulnerability Rating	:	NOT VULNERABLE
Vulnerability Overridden	:	

COMMENTS



**MINNESOTA DEPARTMENT OF HEALTH  
SECTION OF DRINKING WATER PROTECTION  
SWP Vulnerability Rating**



625 Robert St. N. St. Paul MN 55155  
P.O. Box 64975 St. Paul MN 55164 - 0975

PWSID: 1550010  
SYSTEM NAME: Rochester  
WELL NAME: Meadowbrook Addition Well #77

TIER: 2  
WHP RANK:  
UNIQUE WELL #: 00220629

---

COUNTY: Olmsted                      TOWNSHIP NUMBER:                      RANGE:                      SECTION:                      QUARTERS:

---

<u>CRITERIA</u>	<u>DESCRIPTION</u>	<u>POINTS</u>
Aquifer Name(s) :	Jordan	
DNR Geologic Sensitivity Rating :	High	0
L Score :	0	
Geologic Data From :	Other	
Year Constructed :	1964	
Construction Method :	Cable Tool/Bored	0
Casing Depth :	369	5
Well Depth :	450	
Casing grouted into borehole?	Unknown	0
Cement grout between casings?	Unknown	5
All casings extend to land surface?	Yes	0
Gravel - packed casings?	No	0
Wood or masonry casing?	No	0
Holes or cracks in casing?	Unknown	0
Isolation distance violations?		0
Pumping Rate :	170	5
Pathogen Detected?		NOT VULNERABLE
Surface Water Characteristics?		NOT VULNERABLE
Maximum nitrate detected :	<.05 11/25/1994	NOT VULNERABLE
Maximum tritium detected :	<.8 03/22/2011	NOT VULNERABLE
Non-THMS VOCs detected?		0
Pesticides detected?		0
Carbon 14 age :	Unknown	0
<hr/>		
Wellhead Protection Score :		15
Wellhead Protection Vulnerability Rating :		NOT VULNERABLE
<hr/>		
Vulnerability Overridden :		

COMMENTS

## Appendix F

### Alternate Aquifer Vulnerability Assessment

# Appendix F

## Alternate Aquifer Vulnerability Assessment

### F1.0 Vulnerability Assessment

The vulnerabilities of the aquifers within the DWSMAs associated with the RPU water supply wells were evaluated in a manner consistent with MDH guidance for assessing aquifer vulnerability (MDH, 1997) using geologic sensitivities based on L scores computed from boring log data and water quality data for the RPU wells.

The first step in the assessment is to determine the geologic sensitivity rating of the aquifer. The Minnesota Department of Natural Resources (MnDNR) defines geologic sensitivity based on the travel time of water moving vertically from the surface to the aquifer of interest as follows (see MnDNR, 1991):

- Sensitivity = Very High: vertical travel time is hours to months
- Sensitivity = High: vertical travel time is weeks to years
- Sensitivity = Moderate: vertical travel time is years to decades
- Sensitivity = Low: vertical travel time is several decades to a century
- Sensitivity = Very Low: vertical travel time is more than a century

Geologic logs listed in the CWI for wells in the vicinity of the DWSMAs were reviewed and “L scores” based on the thickness of low permeability units at each well location were assigned to each well. (See MnDNR (1991) for a discussion of how to determine L scores). L-scores were determined for a total of 513 wells. A map of the geologic sensitivity within the DWSMA and the L scores used to develop the sensitivity distribution is shown on Figure F-1.

The second step in the assessment is to refine the geologic sensitivity using water quality data from the water supply wells. MDH staff prepared an evaluation of groundwater quality data for the RPU wells (Blum, 2016a). The water quality data presented in the MDH evaluation was used along with the geologic sensitivity information to define the aquifer vulnerability distribution in the DWSMAs shown on Figure F-2.

### F2.0 Tritium

Tritium ( $^3\text{H}$ ), a radioactive isotope of hydrogen, has been used extensively to date groundwater. Tritium activities peaked during atmospheric hydrogen bomb testing of the 1950s and 1960s, and values of  $^3\text{H}$  in precipitation reached a maximum of approximately 10,000 T.U. (tritium units) in 1963 (Mazor, 2004). Natural production of  $^3\text{H}$  in the upper atmosphere introduces approximately 5 T.U. to precipitation each year (Mazor, 2004). Because  $^3\text{H}$  has a relatively short half-life of 12.43 years, radioactive decay since the bomb peak has reduced tritium activities to near background levels and  $^3\text{H}$  is used mostly for relative age dating today. Groundwater that has little or no detectable  $^3\text{H}$  is stated to be “vintage” or pre-bomb. Groundwater with detectable values of  $^3\text{H}$  is stated to be “young” or post-bomb. The presence of tritium at concentrations above 1 tritium unit indicates the presence of a significant fraction of post-1954 (i.e.,

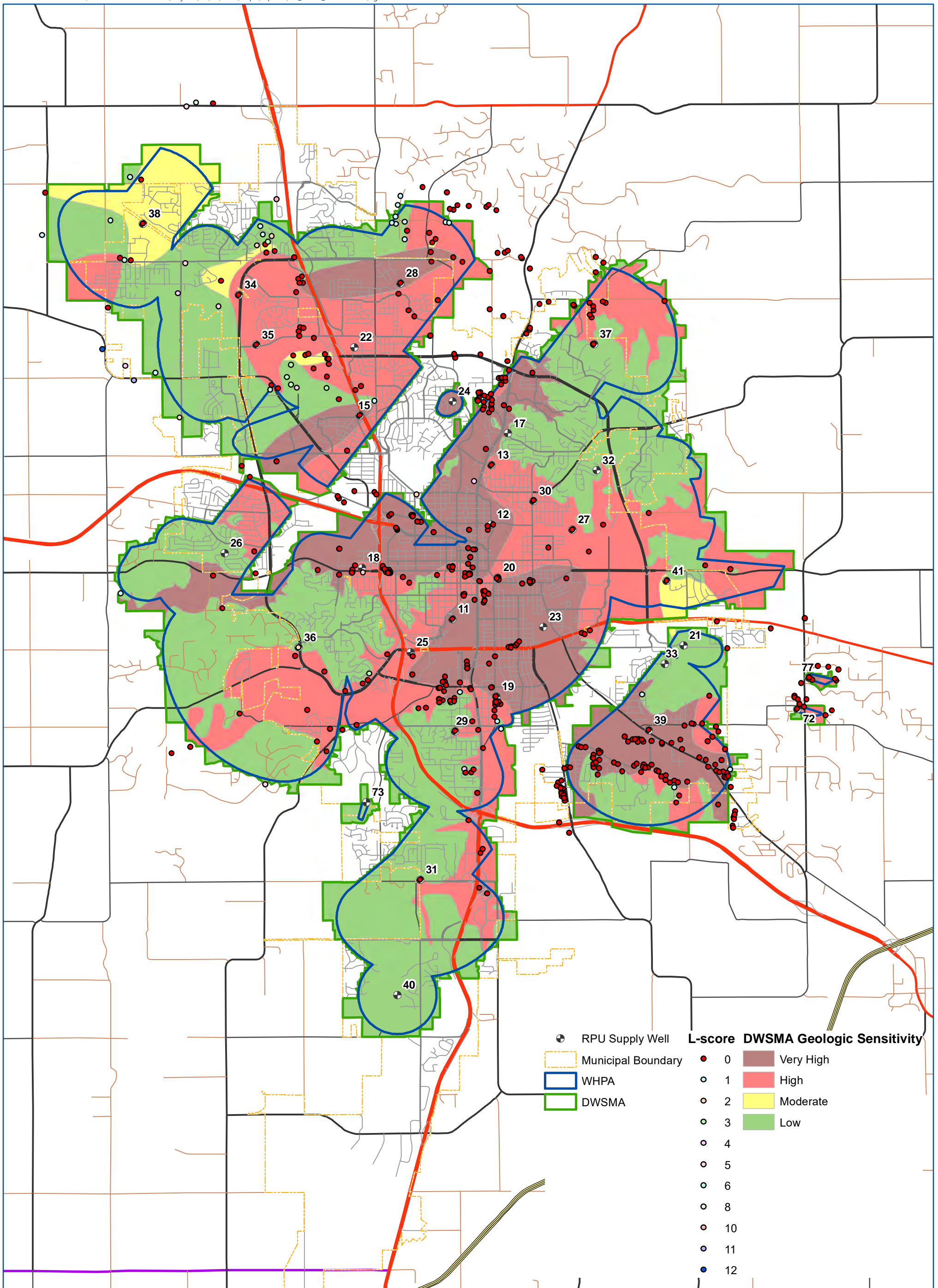


recently infiltrated) water in the groundwater sample. As shown in the MDH water quality assessment (Blum, 2016a), the results of sampling conducted during the period March 2011 and November 2014 indicate that tritium was present in all the RPU wells except Wells 21, 23, 24, 25, 26, 40, and 77. Tritium was not detected in Wells 72 or 73 when they were last evaluated in April 2004.

It is recommended that RPU work with the MDH to conduct tritium sampling in the water supply wells at least every ten years in order to have current data available for assessing well and aquifer vulnerability in the future.

### F3.0 References

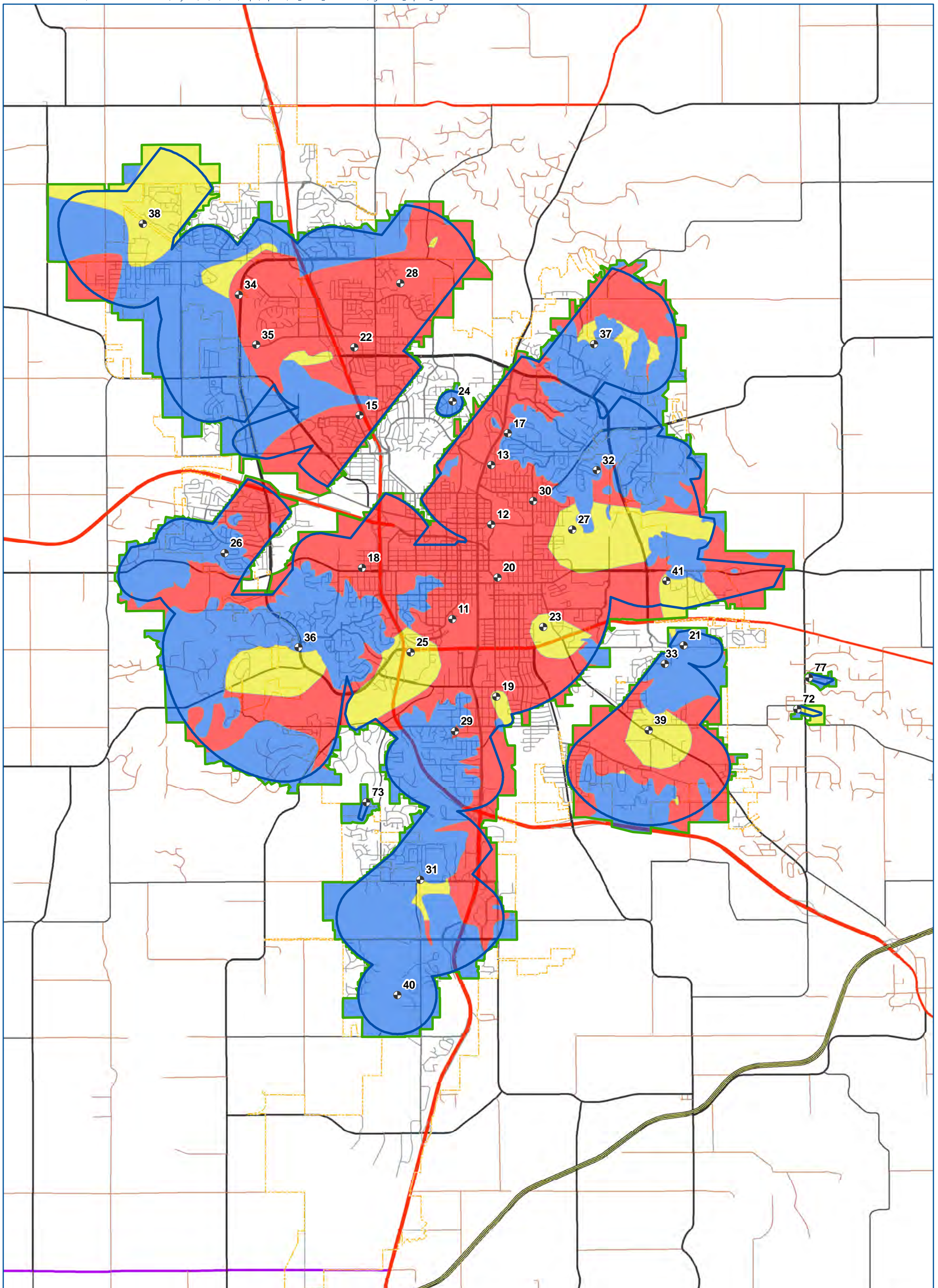
- Blum, J., 2016a. Analysis of Water Chemistry Data from Rochester Public Utility (RPU) Wells for Groundwater Residence Time and Possible Human Impacts – to Inform the Vulnerability Assessments for the Rochester Wellhead Protection Plan Amendment, Memo from Justin Blum of Minnesota Department of Health to Rochester Public Utility WHP Project File (PWSID: 1550010), April 8, 2016.
- Mazor, E, 2004. Chemical and Isotopic Groundwater Hydrology, 3rd ed., New York: Marcel Dekker Inc.
- Minnesota Department of Health (MDH), 1997. *Assessing Well and Aquifer Vulnerability for Wellhead Protection*, 67 p., February 1997
- Minnesota Department of Natural Resources (MnDNR), Division of Waters. 1991. *Criteria and Guidelines for Assessing Geologic Sensitivity of Ground Water Resources in Minnesota*. Prepared for the Legislative Commission on Minnesota Resources, 122 p., June 1991.



**DRAFT**

L SCORES AND  
GEOLOGIC SENSITIVITY  
Rochester WHPP Amendment  
Rochester Public Utilities

FIGURE F-1



	<ul style="list-style-type: none"><li> RPU Supply Well</li><li> Municipal Boundary</li><li> WHPA</li><li> DWSMA</li></ul>	<p><b>Aquifer Vulnerability</b></p> <ul style="list-style-type: none"><li> High</li><li> Moderate</li><li> Low</li></ul>	<p><b>DRAFT</b></p> <p>Miles</p>	<p>DWSMA VULNERABILITY USING STANDARD MDH APPROACH Rochester WHPP Amendment Rochester Public Utilities</p> <p><b>FIGURE F-2</b></p>
--	---	--	-------------------------------------	---

## Appendix G

### Groundwater Model Files and GIS Shapefiles

## Appendix 7

.....8 UH9`Ya YbhAggYggment

# Appendix C

## Data Elements Assessment

### Contents

C1.0 Data Elements Assessment.....	C-1
C1.1 Physical Environment Data Elements.....	C-1
C1.1.1 Precipitation .....	C-1
C1.1.2 Geology and Hydrogeology .....	C-2
C1.1.3 Soils.....	C-3
C1.1.4 Water Resources .....	C-4
C1.2 Land Use Data Elements.....	C-5
C1.2.1 Current Land Use.....	C-5
C.1.2.1.1 Potential Contaminant Source Inventory .....	C-5
C.1.2.1.1.1 Wells.....	C-7
C.1.2.1.1.2 Potential Class V Well Locations .....	C-8
C.1.2.1.1.3 Storage Tanks .....	C-8
C.1.2.1.1.4 Chemical Storage Sites .....	C-9
C.1.2.1.1.5 Wastewater Locations .....	C-9
C.1.2.1.1.6 Spill Locations.....	C-9
C.1.2.1.1.7 SSTS Locations .....	C-9
C.1.2.1.1.8 Potential Contaminant Source Locations .....	C-10
C.1.2.1.1.9 Hazardous Waste Generators.....	C-10
C.1.2.1.1.10 Solid Waste Management Sites .....	C-10
C.1.2.1.1.11 Hazardous Waste Generators .....	C-10
C.1.2.1.1.12 Suspected Contaminant of Concern Locations .....	C-10
C.1.2.1.1.13 Animal Feed Lot Locations.....	C-10
C.1.2.1.1.14 Land Application Locations .....	C-10
C.1.2.1.1.15 Transportation Corridor Water Crossing Locations .....	C-11
C1.2.2 Historical Land Use .....	C-11
C1.3 Public Utilities .....	C-12
C1.3.1 Pipelines.....	C-12

C.1.3.2 Sewers.....	C-12
C.1.3.2.1 Sanitary Sewers.....	C-12
C.1.3.2.2 Storm Sewers.....	C-12
C1.4 Water Quantity Data Elements .....	C-13
C1.4.1 Surface Water Quantity.....	C-13
C1.4.2 Groundwater Quantity .....	C-13
C1.5 Water Quality Data Elements .....	C-14
C1.5.1 Surface Water Quality .....	C-14
C1.5.2 Groundwater Quality .....	C-15
C1.6 Assessment of Data Elements.....	C-15
C1.6.1 Use of the Municipal Wells.....	C-15
C1.6.2 Wellhead Protection Area Criteria.....	C-16
C1.6.2.1 Time of Travel.....	C-16
C1.6.2.2 Aquifer Transmissivity.....	C-16
C1.6.2.3 Daily Volume of Water Pumped .....	C-16
C1.6.2.4 Flow Boundaries.....	C-16
C1.6.2.5 Groundwater Flow Field .....	C-17
C1.6.3 Quantity and Quality of Water Supplying the Public Water Supply Wells.....	C-17
C1.6.4 Land and Groundwater Uses in the DWSMA.....	C-17
C2.0 References.....	C-19

### List of Tables

Table C-1 RPU Municipal Well Construction Summary
Table C-2 Potential Contaminant Source Inventory Data Sources
Table C-3 PCSI Results – Wells in the DWSMAs
Table C-4 PCSI Results – Potential Class V Well Locations in the DWSMAs
Table C-5 PCSI Results – Storage Tank Location in the DWSMAs
Table C-6 PCSI Results – Chemical Storage Sites in the DWSMAs
Table C-7 PCSI Results – Wastewater Locations in the DWSMAs
Table C-8 PCSI Results – Spill Locations in the DWSMAs
Table C-9 PCSI Results – SSTS Locations in the DWSMAs
Table C-10 PCSI Results – Potential Contaminant Source Locations in the DWSMAs
Table C-11 PCSI Results – Hazardous Waste Generator Locations in the DWSMAs

Table C-12 PCSI Results – Solid Waste Management Sites in the DWSMAs  
Table C-13 PCSI Results – Stormwater Basin Locations in the DWSMAs  
Table C-14 PCSI Results – Suspected Contaminant of Concern Locations in the DWSMAs  
Table C-15 PCSI Results – Animal Feed Lot Locations in the DWSMAs  
Table C-16 PCSI Results – Land Application Locations in the DWSMAs  
Table C-17 PCSI Results – Transportation Corridor Water Crossings in the DWSMAs  
Table C-18 High Capacity Wells within One Mile of the DWSMA

### List of Figures

Figure C-1 Municipal Wells, DWSMA, and Vulnerability  
Figure C-2 Bedrock Subcrop  
Figure C-3 Soil Cover  
Figure C-4 Surficial Soil Permeability  
Figure C-5 Current Land Use  
Figure C-6 Current Zoning – Rochester  
Figure C-7 Well Locations  
Figure C-8 Potential Class V Well Locations  
Figure C-9 Storage Tank Locations  
Figure C-10 Chemical Storage Locations  
Figure C-11 Wastewater Locations  
Figure C-12 Spill Locations  
Figure C-13 SSTS Locations  
Figure C-14 Potential Contaminant Source Locations  
Figure C-15 Hazardous Waste Generators  
Figure C-16 Solid Waste Management Sites  
Figure C-17 Stormwater Basin Locations  
Figure C-18 Suspected Contaminant of Concern Locations  
Figure C-19 Animal Feed Lot Locations  
Figure C-20 Land Application Locations  
Figure C-21 Transportation Corridor Water Crossings  
Figure C-22 Historical Land Use (*not currently available - request made to Rochester Planning Dept.*)  
Figure C-23 Natural Gas and Petroleum Pipelines  
Figure C-24 Rochester Sanitary Sewer Network  
Figure C-25 Rochester Storm Sewer Network

### List of Attachments

Attachment C-1 Precipitation Data  
Attachment C-2 IWMZ Inventories  
Attachment C-3 Sealed Wells  
Attachment C-4 Public Land Survey Sections



---

## C1.0 Data Elements Assessment

The data elements and their assessments required to be included in the Wellhead and Source Water Protection Plan (WHPP) amendment for the Rochester Public Utilities (RPU) (Public Water Supply 1550010) are discussed in this appendix. Data elements related to the physical environment, land use, water quantity, and water quality required for this WHPP for the Rochester Public Utilities were specified in the July 2, 2018 Scoping 2 Decision Notice from the Minnesota Department of Health (MDH, 2018).

Seven Drinking Water Supply Management Areas (DWSMAs) have been delineated for RPU that encompass the Wellhead Protection Areas (WHPAs) for the RPU municipal water supply wells (Barr, 2017). The Northwestern DWSMA extends beyond the Rochester city limits into Cascade and Kalmar Townships. The Central DWSMA extends beyond the Rochester city limits into Cascade, Haverhill, Marion, and Rochester Townships. The Southeastern DWSMA extends beyond the Rochester city limits into Marion Township. The Well 24 DWSMA is entirely within the Rochester city limits. The Well 72 and Well 77 DWSMAs are entirely within Marion Township. The Well 73 DWSMA extends beyond the Rochester city limits into Rochester Township. Locations of the RPU DWSMAs are shown on Figure C-1.

### C1.1 Physical Environment Data Elements

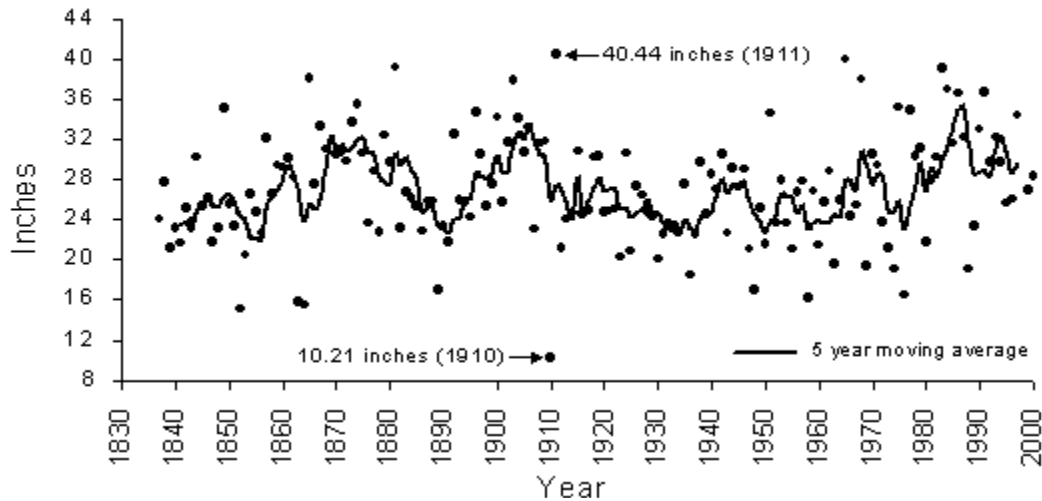
Physical environment data elements including precipitation, geology and hydrogeology, soils, water resources, and land use data elements were considered during development of the Plan.

#### C1.1.1 Precipitation

As shown in Attachment C-1, there were/are a number of precipitation gaging stations in Olmsted County, including at the Rochester International Airport, which reported measurements to the State Climatology Office during the period 2014-2018. Locations of these precipitation gaging stations are identified by township, range, and section in the Minnesota Climatology Working Group tables in Attachment C-1. These tables also show the monthly and annual precipitation measured at these stations in Olmsted County for the period 2014 through 2018.

Annual precipitation in east-central Minnesota from the late 1830s to 2000 is shown on the following graph:

## East Central Minnesota Annual Precipitation



Source: Minnesota Dept. of Natural Resources website

The amount of precipitation affects recharge to the groundwater system and the potential for contaminant loading to the groundwater system. This is particularly important in areas of high aquifer vulnerability where the aquifer is not protected from infiltration of precipitation by significant confining units between the ground surface and the uppermost source water aquifer. Recharge to the groundwater system affects the size of a WHPA. Recharge (both from the surface and between aquifers) was included in the groundwater flow model used to identify the porous media flow portion of the WHPA (Barr, 2017). The amount of precipitation also affects the amount of surface runoff. As shown in Barr (2017), the aquifer vulnerability is classified as High in the majority of the area within the RPU DWSMAs. However, it was determined that delineation of a surface water contribution area was not necessary (see Barr, 2017).

### C1.1.2 Geology and Hydrogeology

Existing information on the geology and hydrogeology in the vicinity of RPU was used to define the extent of the source water aquifers used by RPU, delineate the WHPAs, and in the assessment of the vulnerability of the public water supply wells and the aquifers in the DWSMAs.

The regional conceptual hydrogeologic model is described by Barr (2014; 2017). Information pertinent to the RPU area is summarized below.

Quaternary-aged unconsolidated sediments that overlie the bedrock in the Rochester area are associated with glacial advances and melting events (Hobbs, 1988). In the Rochester area these unconsolidated sediments include sand, gravel, silt, and clay (Hobbs, 1988). Thickness of these sediments is generally 100 feet or less in the Rochester area (Olsen, 1988).

The uppermost bedrock unit beneath the DWSMAs varies by location and ranges from the Prosser Limestone and Cummingsville Formation of the Galena Group to the Shakopee Formation of the Prairie du Chien Group (Figure C-2). The Prosser Limestone, Cummingsville Formation, and Shakopee Formation

are karsted carbonate bedrock units. The Decorah edge (composed of the Decorah Shale, Platteville Formation, and Glenwood Formation) is an important hydrostratigraphic feature in the Rochester area (e.g., Delin and Woodward, 1984; Delin, 1991; and Lindgren, 2001). As shown on Figure C-2, some of the RPU DWSMAs overlie portions of the Decorah edge.

The regional groundwater flow system in the vicinity of Rochester includes the following aquifers:

- Galena aquifer (consisting of the Stewartville and Cummingsville Formations and Prosser Limestone)
- St. Peter aquifer
- Shakopee aquifer
- Jordan aquifer
- Tunnel City aquifer
- Wonewoc aquifer
- Mt. Simon aquifer

The aquitards in the Rochester area include the following units:

- Decorah, Platteville, and Glenwood confining units
- Oneota confining unit
- Jordan confining unit
- St. Lawrence confining unit
- Tunnel City confining unit
- Eau Claire confining unit
- Precambrian confining unit

The Shakopee and Jordan aquifers are separated by the Oneota confining unit. The Jordan and Tunnel City aquifers are separated by the Jordan and St. Lawrence confining units. The Tunnel City confining unit lies between the Tunnel City and Wonewoc aquifers. The Eau Claire confining unit separates the Wonewoc and Mt. Simon aquifers. The reader is referred to Runkel (1996) and Tipping and Runkel (2008) for further discussion of the aquifers and aquitards.

As shown in Table C-1, the RPU municipal water supply wells are completed in various aquifers including the Shakopee aquifer, Jordan aquifer, Tunnel City aquifer, Wonewoc aquifer, and Mt. Simon aquifer. These aquifers are also referred to in this Plan amendment as the source water aquifers.

Information regarding the geology and hydrogeology of the area, as well as water chemistry data, was used to assess the vulnerability to contamination of the source water aquifers within the DWSMAs. The information is consistent with the classification of the susceptibility to contamination of the source water aquifers within the DWSMA varying from Low to High depending upon location.

### C1.1.3 Soils

Review of available information from the U.S. Department of Agriculture – Natural Resources Conservation Service SSURGO database (USDA-NRCS, 2012) indicates that there are a variety of surficial

soil types within the DWSMAs. Surficial soil types within the DWSMAs are shown on Figure C-3. The soil permeability classifications are shown on Figure C-4. As indicated on Figure C-4, a small fraction of the area within the DWSMAs has a soil permeability classification identified as “not rated or not available”. Data available from the Minnesota Board of Soil and Water Resources (BWSR) indicates that there are areas within the RPU DWSMAs with high potential soil erosion risk. RPU is not aware of areas of eroding lands causing sedimentation problems within the DWSMAs.

Based on the aquifer vulnerability assessment results, issues related to surficial soil characteristics or the surficial soil types may potentially have an effect on the management strategies developed for the DWSMAs. Unconsolidated geologic materials in the Rochester area include clay, silt, sand, gravel, and porous soils. RPU is well aware that land development and land use activity may have an impact on the source water aquifers, particularly in areas of high aquifer vulnerability within the DWSMAs. Therefore, RPU plans to maintain communications with city of Rochester and Olmsted County planning staff regarding future land use planning.

#### C1.1.4 Water Resources

The RPU DWSMAs lie entirely within the Zumbro River watershed. The minor watersheds that overlap the DWSMAs include Badger Run, Bear Creek, Boardman Creek, Cascade Creek, Silver Creek, and Willow Creek. Flow directions in and boundaries of the watersheds in the area do not indicate any reasons for concern. However, work done for RPU’s ongoing water source sustainability evaluation suggests that currently projected future pumping may affect baseflow in some streams that cross the DWSMAs. The evaluation includes data collection, groundwater modeling (including updating the model as new data become available), and refinement of demand projections. The objective of the evaluation is to determine the best way to meet future water demand in a sustainable manner.

Surface water bodies within or that cross the DWSMAs include the South Fork of the Zumbro River and multiple tributary streams, lakes, ponds, stormwater basins, calcareous fens, and other wetlands. The results of an evaluation of groundwater chemistry data performed by the MDH (Blum, 2016) did not identify a direct link between surface water and any of the RPU water supply wells. However, the evaluation results did indicate evidence for the influence of human activities, seasonal differences, or possibly a relatively short groundwater residence time on groundwater quality. Calcareous fens are protected under Minnesota Statutes Section 103G.223. There are water bodies in the DWSMAs that meet the definition of public waters in Minnesota Statutes Section 103G.005, subdivision 15. In addition, there are water bodies in the DWSMAs that have shoreland classifications pursuant to Minnesota Statutes Sections 103F.201 to 103F.221 and consistent with Minnesota Rules part 6120.3300. Section 62.1002 of the city of Rochester Land Development Manual Zoning Regulations identifies the water bodies. Management of surface water resources in Rochester is under the purview of Rochester Public Works. The city of Rochester zoning ordinance specifies requirements for the use, development, and alteration of shoreland and floodplain areas. Floodplain areas in DWSMAs are shown on Figure C-1. There are currently two active surface water appropriation permits for non-potable uses in the DWSMAs.

There are wetlands within the DWSMAs, including four wetlands that the State of Minnesota has identified as calcareous fens. Approximately 66 percent of these wetlands within the DWSMAs are small in size (i.e., <1 acre).

Per the July 2, 2018 Scoping 2 Decision Notice from the MDH, submission of data elements related to water resources are not required for this WHPP amendment.

Geologic conditions in RPU's DWSMAs result in the aquifer vulnerability in approximately 82 percent of the area encompassed by the DWSMAs being classified as High. Aquifer vulnerability in approximately 13 percent of the area in the DWSMAs is classified as Moderate. Approximately 5 percent of the area in the DWSMAs has an aquifer vulnerability classification of Low. Based on the aquifer it is considered to be possible that issues related to surface water resources could have some effect on the water quality in the source water aquifers. The quality of the source water is dependent on the quality of its recharge. Recharge sources/mechanisms are noted above. Since RPU does not have any responsibilities for surface water management it will rely on existing city of Rochester, Olmsted County, and State of Minnesota programs for management of surface water quality within the DWSMAs. The existing surface water management programs address water quality and, therefore, reduce the potential negative effects that infiltrating surface waters may have on the source water aquifers. RPU believes that existing City, County, and State surface water management programs are adequate to address surface water quality in the DWSMAs and to ensure that aquifer recharge and water availability do not become an issue for RPU.

## C1.2 Land Use Data Elements

The Scoping 2 Decision Notice required land use data elements to be considered during development of this Plan amendment. Land use and public utility services within the DWSMAs are discussed in this section. In Part 1 of this Plan amendment, quarter-quarter section lines, property parcel boundaries, and roadways were used in the delineation of the DWSMA (Barr, 2017). The majority of the DWSMA boundaries are defined by quarter-quarter sections.

### C1.2.1 Current Land Use

Figure C-5 shows the current land use map within the DWSMAs. Numerous land uses are found within the DWSMAs including residential, commercial, industrial, institutional, agricultural, and recreational land uses. Figure C-6 shows the current RPU zoning within the DWSMAs.

#### C.1.2.1.1 Potential Contaminant Source Inventory

As shown on Figure C-1, the aquifer vulnerability in the DWSMA includes the following classifications: Low, Moderate, and High. Aquifer vulnerability in approximately 82 percent of the area encompassed by the DWSMAs is classified as High. Aquifer vulnerability in approximately 13 percent of the area in the DWSMAs is classified as Moderate. Approximately 5 percent of the area in the DWSMAs has an aquifer vulnerability classification of Low.

A potential contaminant source inventory (PCSI) was conducted within the DWSMAs. The types of potential contaminant sources that must be inventoried vary by vulnerability classification. Since the vast

majority of the area in the DWSMAs has an aquifer vulnerability classification of High, RPU opted to inventory all potential contaminant source types for high vulnerability DWSMAs throughout the DWSMAs. The MDH allowed RPU to develop an alternative approach to conducting the PCSI (Greer and Osweiler, 2018) and to pilot the alternative approach for this WHPP. This pilot PCSI procedure included an approach to evaluate potential risk to the water supply wells from identified potential contaminant source properties. The MDH provided RPU with a Source Water Implementation Grant to help defray the costs of piloting the alternative PCSI approach. The alternative PCSI approach included combining Olmsted County land use data with Standard Industrial Classification (SIC) and North American Industrial Classification System (NAICS) codes to compile a preliminary list of potential contaminant source properties in the DWSMAs. Data from public databases traditionally used to conduct a PCSI (see Table C-2) was then compared to the preliminary list to develop a final list of potential contaminant source properties in the DWSMAs. Results of the PCSI work performed under the grant were provided to the MDH by RPU (Greer et. al, 2019).

For future updates of this Plan, the RPU will access available data sources and strive to maintain an up to date a potential contaminant source database in its wellhead protection file.

A potential contaminant source inventory in the Inner Wellhead Management Zone (IWMZ) around each of the municipal supply wells was completed in July 2019. Copies of the IWMZ inventory reports are presented in Attachment C-2.

Results of PCIS indicate the presence of a number of potential contaminant source properties within the DWSMAs. Information on these properties is presented in Tables C-3 through C-17 as follows:

- Wells – Table C-3
- Potential Class V wells – Table C-4
- Storage tanks and LUST sites – Table C-5
- Chemical storage Sites – Table C-6
- Wastewater treatment and disposal sites – Table C-7
- Spill locations – Table C-8
- Subsurface sewage treatment system (SSTS) locations – Table C-9
- Potential contaminant source sites – Table C-10
- Hazardous waste generators – Table C-11
- Solid waste management sites – Table C-12
- Stormwater basin locations – Table C-13
- Suspected contaminant of concern locations – Table C-14
- Animal feed lot locations – Table C-15
- Land application sites – Table C-16
- Transportation corridor water crossings – Table C-17

Locations of potential contaminant sources are shown on Figures C-7 through C-21 as follows:

- Well locations – Figure C-7
- Potential Class V well locations – Figure C-8
- Storage tank and LUST site locations – Figure C-9
- Chemical storage site locations – Figure C-10
- Wastewater treatment and disposal sites – Figure C-11
- Spill sites – Figure C-12

- SSTS locations – Figure C-13
- Potential contaminant source locations – Figure C-14
- Hazardous waste generators – Figure C-15
- Solid waste management sites – Figure C-16
- Stormwater basin locations – Figure C-17
- Suspected contaminant of concern locations – Figure C-18
- Animal feedlot locations – Figure C-19
- Land application locations – Figure C-20
- Transportation corridor water crossings – Figure C-21

These potential contaminant sources have been considered in the development of the management strategies for the DWSMAs.

Potential contaminant source locations were verified, to the extent possible, during preparation of this Plan amendment according to the alternative PCSI process developed by RPU (Greer and Osweiler, 2018) and approved by the MDH. The status of location verification for each potential contaminant source location is shown in Table C-3 through Table C-17. New information developed on potential contaminant source locations in the future will be verified as they are discovered as part of the WHPP implementation.

#### *C.1.2.1.1.1 Wells*

Wells located within the DWSMAs, in particular wells completed in or below the source water aquifers from which RPU's wells pump, have the potential to be pathways via which contamination could more rapidly reach a source water aquifer and the RPU municipal water supply wells; especially if the wells were not properly installed or have not been adequately maintained. Data obtained from the Minnesota County Well Index (CWI) and the Minnesota Permit and Reporting System (MPARS) during the PCSI indicate that there are 1,112 wells within the RPU DWSMAs (Table C-3 and Figure C-7). This number includes 1,055 active wells, 20 inactive wells, and 37 wells whose status is unknown. Thirty-one of the active wells are the RPU municipal water supply wells. Seven hundred sixty-four of the active wells (not including the RPU water supply wells) were identified as potential high risk to the RPU wells because they extend into or through a source water aquifer. Table C-3 lists the wells that were identified in the DWSMAs and indicates the aquifer in which each well is completed (if known), the date the well was completed (if known), the risk classification for the well, and the status of the well (if known).

As indicated in Table C-3, uses for the 1,055 known active wells in the DWSMAs include domestic (697), monitor wells (164), three classes of non-community public water supply (24), remedial wells (17), commercial (16), and irrigation (5) along with other uses. Eight hundred twenty-six of the active wells in the DWSMAs (not counting the RPU municipal supply wells) extend into or through one of the source water aquifers. Wells 220662 (RPU Well 20) and 2778010 are the only active wells in the DWSMAs that extend into the Mt. Simon aquifer. Wells located within the DWSMAs, particularly those wells completed in or below the source water aquifers, have the potential to provide a pathway for contamination to reach the source water aquifers and the RPU municipal water supply wells.

Available information from the MPARS database indicates that there are 38 high capacity wells in addition to the 31 RPU water supply wells within a zone that includes the RPU DWSMAs and extends one mile

beyond the DWSMA boundaries. High capacity wells are defined as wells that pump more than 1,000,000 gallons per year or more than 10,000 gallons per day. Owners of these wells are required to obtain a groundwater appropriation permit from the MDNR. High capacity wells outside of the DWSMAs were identified because changes in operation of these wells could, potentially, affect the DWSMA boundaries. Uses of these 38 non-municipal water supply wells include agriculture/food processing (5), commercial/institutional building AC (1), commercial/institutional water supply (3), construction dewatering (3), golf course irrigation (5), groundwater dewatering (1), industrial process cooling-once through (1), other power generation (2), pollution containment (9), private water supply (1), and thermoelectric power cooling-recirculating (3) (Table C-18). As shown in Table C-18, 23 of the non-RPU high capacity wells for which information is available on their aquifer of completion extend into or through one of the RPU source water aquifers.

During the search for wells in the DWSMA, 728 sealed wells were identified. Per previous direction from the MDH, the sealed well locations are not included in the PCSI. However, since an improperly sealed well could act as a pathway for contaminants to migrate from the surface into the groundwater system RPU believes it is important to maintain a record of sealed well locations. Therefore, sealed well locations in the DWSMAs are shown in Attachment C-3.

#### *C.1.2.1.1.2 Potential Class V Well Locations*

An inventory of locations where Class V wells may be present, or may have been present, within the DWSMAs was compiled as part of the PCSI. A typical land use associated with the presence of Class V wells is automobile service stations and repair shops. As defined by the U.S. Environmental Protection Agency (EPA), cesspools and large-scale septic systems that serve more than 20 people also are included in the Class V well classification. For the PCSI, the EPA's Class V Wells database was accessed. In addition, sanitary sewer connection information was combined with land use data to identify properties likely to have a septic system. It was assumed that occupied properties not connected to the sanitary sewer system have a septic system. Properties with a land use that may result in 20 or more people being served by the septic system (e.g., commercial, industrial, multi-family residential, recreational) were assumed to be potential locations of Class V wells. The PCSI identified 43 separate properties where Class V wells may be present, or may have been present, based on the type of business that is or had operated there or the use of the property (see Table C-4 and Figure C-8). For five of the properties, the assessment of potential for presence of a Class V well is due to their association with automobile repair while the remaining properties are associated with wastewater disposal that may serve 20 or more people. Twenty-three of the properties are found in the EPA's Class V Wells database. The other 20 properties were identified based on land uses and lack of connection to the municipal sanitary sewer system. As shown in Table C-4, the risk associated with all the potential Class V well properties is classified as low. The MDH did not require that the RPU determine if Class V wells are actually present on any of these properties.

#### *C.1.2.1.1.3 Storage Tanks*

The PCSI identified 319 property parcels within the DWSMAs on which storage tanks are or have been located (see Table C-5 and Figure C-9). This total includes properties where leaking underground storage tanks (LUSTs) are or have been located. Twenty-three of these properties are within the Emergency



Response Zone (ERZ) around one of RPU's water supply wells. The ERZ is the zone around a water supply well in which the groundwater time of travel to the well is one year or less. One hundred seventy-eight of the property parcels are within the 5-year groundwater time of travel zone around one of the RPU water supply wells. Following the procedures of the PCSI pilot process approved by the MDH, none of these storage tank properties were identified as a high risk to the RPU water supply wells (Table C-5). One hundred fifty-three of the 319 property parcels were identified as being associated with a LUST.

#### *C.1.2.1.1.4 Chemical Storage Sites*

The PCSI identified 480 properties within the DWSMAs on which chemical storage occurs (Table C-6 and Figure C-10). These properties include RPU wells where water treatment chemicals are stored. Thirty-three of the properties were identified as a moderate risk to the RPU water supply wells. Material codes for materials stored on the properties (when identified during the pilot PCSI process) was used to apply material codes. Information on the properties is presented in Table C-6. One of these properties is the RPU Water Treatment Plant.

#### *C.1.2.1.1.5 Wastewater Locations*

The PCSI identified 25 properties within the DWSMAs on which the MPCA identifies wastewater facilities as being located (Table C-7 and Figure C-11). One of these properties was identified as the location of a wastewater treatment pond. As shown in Table C-7, three of the properties are considered to represent a moderate risk to the RPU water supply wells while the remaining properties represent a low risk.

#### *C.1.2.1.1.6 Spill Locations*

The PCSI identified 263 properties within the DWSMAs where spill sites were previously located (Table C-8 and Figure C-12). Most of the spill sites within the ERZs around the RPU water supply wells have been closed by the MPCA and are considered to pose only a low risk to the water supply wells.

One of the spill locations (119 3<sup>rd</sup> St. SW) is located approximately 0.35 miles from RPU Well 20 but the site is outside the WHPA for Well 20. Well 20 is open from the Jordan aquifer to the Mt. Simon aquifer. Close to the spill site there have been detections of chlorinated solvents in the Jordan aquifer. In the past, a low concentration of a chlorinated solvent was reported in Well 20. However, it has been over 25 years since chlorinated solvents have been reported in Well 20. Available information indicates that it is unlikely that the site currently poses a risk to Well 20. However, to be conservative the site has been given a risk classification of moderate (Table C-8).

#### *C.1.2.1.1.7 SSTS Locations*

The PCSI identified 5,486 properties within the DWSMAs where an SSTS is likely located based on land use and sanitary sewer connection information (Table C-9 and Figure C-13). None of the properties are located within an ERZ around an RPU water supply well. These locations are not considered to represent any risk to the RPU water supply wells so they have been given a risk classification of low (Table C-9).

#### *C.1.2.1.1.8 Potential Contaminant Source Locations*

The PCSI identified 46 properties within the DWSMAs include sites where contaminants may potentially be present (Table C-10 and Figure C-14). As shown on Table C-10, all of the properties are identified as brownfields sites and five of the properties are also on the State's permanent list of priorities (PLP; also known as the State Superfund List). Two of the properties have been classified as a moderate risk to the RPU water supply wells while the other properties have been classified as a low risk.

#### *C.1.2.1.1.9 Hazardous Waste Generators*

The PCSI identified 996 properties within the DWSMAs where hazardous waste generators are or may be/may have been present (Table C-11 and Figure C-15). Both public database information and landuse/industrial code information was used to identify these properties. Some of these properties are located with ERZs around the RPU water supply wells. As shown in Table C-11, 36 of these properties have been classified as a moderate risk to the RPU water supply wells based on available information.

#### *C.1.2.1.1.10 Solid Waste Management Sites*

The PCSI identified one property within the DWSMAs where a solid waste management site is located (Table C-12 and Figure C-16). This property has been given a risk classification of low.

#### *C.1.2.1.1.11 Hazardous Waste Generators*

The PCSI identified 147 properties within the DWSMAs where stormwater basins are located (Table C-13 and Figure C-17). Based on available information, it is considered unlikely that operation of these stormwater basins will have a significant adverse impact on the source water aquifers. Therefore, these properties have been classified as a low risk to the RPU water supply wells.

#### *C.1.2.1.1.12 Suspected Contaminant of Concern Locations*

The PCSI identified seven properties within the DWSMAs that may have contaminants of concern (Table C-14 and Figure C-18). Based on available information, these properties have been classified as a low risk to the RPU water supply wells.

#### *C.1.2.1.1.13 Animal Feed Lot Locations*

The PCSI identified 23 properties within the DWSMAs that may be associated with animal feed lots (Table C-15 and Figure C-19). Available information indicates no significant impact to the RPU municipal water supply wells constituents (e.g., nitrate) that would be expected to be associated with/released from feed lots. Based on available information, these properties have been classified as a low risk to the RPU water supply wells.

#### *C.1.2.1.1.14 Land Application Locations*

The PCSI identified 41 properties within the DWSMAs that may be associated with land application of chemicals or wastes (Table C-16 and Figure C-20) based on land use and industrial code data and inspection of aerial photographs. Available information indicates no significant impact to the RPU

municipal water supply wells from agricultural chemicals or wastes. Therefore, these properties have been classified as a low risk to the RPU water supply wells.

#### *C.1.2.1.1.15 Transportation Corridor Water Crossing Locations*

The PCSI identified 26 properties within the DWSMAs where major transportation corridors cross bodies of water (Table C-17 and Figure C-21). As noted in Blum (2016), the MDH water quality assessment did not identify any direct link between surface water bodies and RPU water supply wells. Therefore, it is considered unlikely that a contaminant spill in any of these transportation water crossings would have a significant impact on an RPU water supply well. Therefore, these crossings have been classified as a low risk to the RPU water supply wells.

#### C1.2.2 Historical Land Use

Prior to development of the City, the area now occupied by the city of Rochester was known for rich farmland. What is now the city of Rochester began as a stagecoach stop along the trail between St. Paul, Minnesota and Dubuque, Iowa. Rochester was founded in 1854 and incorporated as a city in 1858. It has served as the Olmsted County seat since its incorporation. In 1860 the population of Rochester was 1,424. In 1864 Rochester became a stop on the Winona & St. Peter Railroad (which became part of the Chicago & Northwestern Transportation Company in 1867). The railroad provided a means for area farmers to reach a national market. Land use in the Rochester area included residential, commercial, and agricultural properties. St. Mary's Hospital opened in 1889 from which the Mayo Clinic grew to become one of the foremost medical centers in the world. International Business Machines (IBM) began operations in Rochester in 1956 with 174 employees. Summaries of Rochester's history can be found at [https://en.wikipedia.org/wiki/Rochester, Minnesota](https://en.wikipedia.org/wiki/Rochester,_Minnesota) and <https://www.rochestermn.gov/about-the-city/history-of-rochester>.

In 1950 the population of Rochester was 29,885. By 1970 the population of Rochester had grown to 53,766. Between 1970 and 2000 the population of Rochester grew nearly 60 percent to 85,806. The 2010 census counted 106,769 people in Rochester. The U.S. Census Bureau estimated the 2017 population of Rochester to be 115,733.

Historical land use shown is shown on Figure C-22. Based on available information, historical land uses that might significantly affect the management strategies for the DWSMAs that are not currently present within the DWSMAs were not identified.

While it is possible that buried features such as wells that were not properly sealed or unused underground storage tanks not listed in any available database could be present within the DWSMAs, available information does not suggest the presence of such features. Thus, there is no basis for a concerted search for such buried features within the DWSMAs. If any such, currently unknown, features are to be located in the future it would most likely occur only if they are encountered during development or redevelopment of a property.

---

## C1.3 Public Utilities

RPU began operating the Rochester water supply system in 1915.

All 31 RPU water supply wells have open-borehole completions. The bedrock aquifers in which these wells are open are shown in Table C-1. Well construction information for the RPU water supply wells is summarized in Table C-1. Copies of the MDH Well Records for these wells are presented in Appendix A.

### C1.3.1 Pipelines

As shown on Figure C-23, one natural gas pipeline crosses a small portion of the Northwestern DWSMA and one natural gas pipeline is present approximately 1,000 feet south-southwest of the Southeast DWSMA. There are no petroleum pipelines that cross the RPU DWSMAs. RPU will rely on State/Federal oversight and the management programs of the pipeline owners for proper operation and maintenance of the pipelines and response to releases from the pipelines. RPU will inform the pipeline owners of the proximity of their pipelines to the RPU DWSMAs. To the extent possible, the RPU will support any response activities by these other entities in the event of a release from any of the pipelines within or near the DWSMAs.

### C.1.3.2 Sewers

#### C.1.3.2.1 Sanitary Sewers

The trunk sanitary sewer system in RPU is shown on Figure C-24.

An improperly designed or maintained sanitary sewer system may increase the chance for the release of untreated sewage into environmentally sensitive areas such as protected wetlands, lakes, or rivers or allow infiltration of contaminants that could potentially reach the uppermost source water aquifer. The city of Rochester Public Works Department has an ongoing maintenance program to insure the integrity and proper operation of their sanitary sewer system. RPU will rely on the Public Works Department for proper maintenance of the sanitary sewer system in Rochester. Additional measures in this Plan to address the sanitary sewer system in Rochester are considered to be unnecessary.

#### C.1.3.2.2 Storm Sewers

Storm water management in Rochester is responsibility of RPW. Rochester's storm sewer system is shown on Figure C-25. Chapter 6-4 of the city of Rochester Code address storm water management. No map or list of public drainage systems other than the Rochester storm sewer map that includes areas within the RPU DWSMAs could be identified during the preparation of this Plan.

A municipal storm sewer and surface water drainage system plays a significant role in the management of storm water and can be an important part of management strategies developed for a wellhead protection plan. An improperly designed or maintained storm sewer and surface water drainage system may increase the chance for the spread of a contaminant into environmentally sensitive areas such as protected wetlands, lakes, or rivers or allow infiltration of contaminants that could potentially reach the uppermost source water aquifer. A surface water management program is in place in Rochester. RPU will rely on the

City's existing surface water management program to address issues related to surface water. Therefore additional measures to address surface water in this Plan are considered to be unnecessary.

## C1.4 Water Quantity Data Elements

Groundwater and surface water quantity are discussed in this.

### C1.4.1 Surface Water Quantity

As discussed above, surface water features within the DWSMAs include the South Fork of the Zumbro River and multiple tributary streams, lakes, ponds, storm water basins, calcareous fens, and other wetlands. RPU will rely on Rochester Public Works for surface water management with the Rochester city limits. There are currently two active surface water appropriation permits for non-potable uses in the DWSMAs. There are no known potable uses of surface water in the DWSMAs. In addition, RPU is not aware of any current water-use conflicts that impact surface water quantity in the vicinity of the DWSMAs. Measures in this Plan to address current surface water quantity issues are considered to be unnecessary. RPU's ongoing water source sustainability study evaluation suggests that currently projected future pumping may affect baseflow in some streams that cross the DWSMAs.

### C1.4.2 Groundwater Quantity

The RPU municipal water supply system currently includes 31 wells. As shown in Table C-1, all 31 wells are classified as primary water supply wells. Under MDNR Appropriation Permit No. 1979-5096, RPU currently has a permitted annual groundwater appropriation of 5.7 billion gallons per year (BGY). RPU's municipal water supply wells have a maximum operating capacity of 25,280 gpm (36.4 MGD).

The projected water use (i.e., pumpage) used to delineate the RPU WHPAs and DWSMAs was 6,316,578,966 gallons per year (Barr, 2017).

Rochester was incorporated as a city in 1858. In 1950 the population of Rochester was 29,885. By 1970 the population of Rochester had grown to 53,766. Between 1970 and 2000 the population of Rochester grew nearly 60 percent to 85,806. The 2010 census counted 106,769 people in Rochester. The U.S. Census Bureau estimated the 2017 population of Rochester to be 115,733. Per RPU's draft Water Supply Plan (Barr, 2018), Rochester's population (and the population served by RPU) is projected to reach 121,000 in 2020 and 143,000 in 2030.

Water demand for the period 2005 through 2017 is presented in the RPU's draft Water Supply Plan (Barr, 2018). Total annual volume pumped by the RPU municipal wells during the period 2009 through 2013 is presented in the Part 1 Wellhead Protection Plan amendment (Barr, 2017). Between 2005 and 2017 RPU's water demand varied from year to year. During this period the population served increased by approximately 18 percent. The total annual water demand in 2017 was approximately two percent lower than the total demand in 2005. During the period 2005 through 2017, the total per capita/day water demand met by the RPU's water supply system ranged from approximately 101 gallons per capita/day (gpc/d) to approximately 130 gpc/d (Barr, 2018).

Current daily water demand (based on the period 2014-2018) in Rochester averages approximately 12.1 MGD. RPU's draft Water Supply Plan (Barr, 2018) projects the daily average water demand in 2030 will be 15.7 MGD (approximately 10,900 gpm). The draft Water Supply Plan projects the RPU's 2030 maximum day demand will be approximately 33.8 MGD (approximately 23,500 gpm). Maximum day demand (the largest daily water use in a given year) ranged from 19.8 MGD to 23.7 MGD in the period 2014-2018.

As discussed above, in addition to the Rochester Public Utilities municipal wells the PCSI identified 38 high capacity water wells within one mile of the DWSMAs that are listed in the MDNR's MPARS database as having annual appropriations of more than 1 million gallons. Information on these wells is presented in Table C-18. RPU is currently unaware of any adverse groundwater conflicts or interferences related to the existing RPU municipal wells.

Construction of other high capacity wells in or near the DWSMAs or increases in pumping of existing high capacity wells may influence groundwater flow in the source water aquifers and the groundwater quantity available to the municipal water supply system. Such changes could potentially affect the boundaries of the DWSMAs, which would require RPU to update the Wellhead Protection Plan. In addition, pumping of such wells could potentially reduce the static levels in the source water aquifers. RPU's ongoing water source sustainability study is evaluating the potential impact of projected future pumping of RPU wells on static water levels in the source water aquifers. Issues regarding changes in appropriations resulting from additions or deletions to the current list of water appropriations in or near the DWSMAs will be addressed in the management portion of this Plan.

Persistent drought conditions may also prove to be a threat to the quantity of groundwater available to the municipal system. RPU's water conservation program includes a tiered water rate structure, providing conservation information to customers via its website, and water use reduction-related rebates. Per section 205 of RPU's rules and regulations (see [https://www.rpu.org/documents/water\\_rules\\_regs.pdf](https://www.rpu.org/documents/water_rules_regs.pdf)), if RPU determines there is a water supply shortage it will notify customers and take all necessary actions to alleviate the shortage.

RPU's current water supply meets the demand of its consumers. RPU is in the midst of a water source sustainability evaluation. The objective of the evaluation is to ensure that the municipal water supply system will be able to sustainably meet future water demand in Rochester.

## C1.5 Water Quality Data Elements

Surface water and groundwater quality are discussed in this section. Submission of data related to water quality in this WHPP amendment is not required by the July 2, 2018 Scoping 2 Decision Notice.

### C1.5. Surface Water Quality

The South Fork of the Zumbro River and several tributary streams are present in the DWSMAs along with lakes, ponds, storm water basins, calcareous fens, and other wetlands. The MPCA has identified the South Fork of the Zumbro River, Bear Creek, Cascade Creek, Silver Creek, Silver Lake, and Willow Reservoir 6A as an impaired waters in the DWSMAs. No other impaired waters are present within the DWSMAs. RPU will rely on RPW for surface water management within the Rochester city limits.

## C1.5.2 Groundwater Quality

The MDH has an ongoing program to monitor the quality of municipal water supplies to ensure they comply with applicable regulatory standards. RPU municipal water supply wells are sampled annually as part of this program. Parameters that are part of this program include metals, other inorganic compounds, organic compounds (including perfluorochemicals), and bacteria. Samples collected from the RPU's water supply wells are not analyzed for all parameters every year. To date, reported concentrations of all monitoring parameters meet the regulatory levels specified by the U.S. EPA as part of the Safe Drinking Water Act and health-based guidelines provided by the State of Minnesota. These results are presented in the RPU's annual Consumer Confidence Reports (aka, Water Quality Reports). The 2018 Consumer Confidence Report is presented in **Error! Reference source not found.** A link to the current Consumer Confidence Report can be found on RPU's website at <https://www.rpu.org/education-environment/water-quality.php>.

The RPU treats water pumped from its water supply wells at each well house by adding polyphosphate (for iron and manganese treatment), fluoride, and chlorine before it is put in to the distribution system.

The MDH has prepared a study for Olmsted County which evaluates the relative susceptibility of the water table aquifer to contamination from nitrate (MDH, 2012). The MDH has classified the water table in the majority of the area within the DWSMAs as having a low risk of contamination from nitrate. The areas of moderate and high susceptibility cover approximately 26 and 12 percent, respectively, of the area within the DWSMAs. The vulnerability classification of the uppermost source water aquifer within the RPU DWSMAs ranges from Low to High. In areas where the aquifer vulnerability is classified as High there may be a better hydraulic connection between the water table aquifer and the uppermost source water aquifer. Over the years there have been very low nitrate concentrations (one or more orders of magnitude below the nitrate drinking water standard) reported in samples from some of RPU's wells. Typically, the most significant source of nitrate in groundwater is agricultural practices. As shown on Figure C-5, agricultural land use is not a significant land use in the RPU DWSMAs. Available information suggests it is unlikely that any significant concentrations of nitrate will be introduced into the water table aquifer in the DWSMAs in the future and nitrate likely will not adversely impact the uppermost source water aquifer in the DWSMAs, even with the presence of karst features in the Shakopee aquifer.

It is important to consider groundwater quality when determining management strategies for the land uses within the DWSMAs. Since RPU currently enjoys good water quality, management strategies developed for this WHPP amendment are aimed at maintaining the groundwater quality in the source water aquifers.

## C1.6 Assessment of Data Elements

### C1.6.1 Use of the Municipal Wells

RPU currently has 31 municipal water supply wells in the municipal water supply and distribution system for Public Water Supply 1550010. Locations of the wells are shown on Figure C-1 and construction details for the RPU municipal wells are summarized in Table C-1. Copies of the MDH well records for these wells are presented in Appendix A.

In the 2010 census Rochester had a population of 106,769. The U.S. Census Bureau estimated the 2017 population of Rochester to be 115,733. Per RPU's draft Water Supply Plan (Barr, 2018), Rochester's population (and the population served by RPU) is projected to reach 121,000 in 2020 and 143,000 in 2030.

Current daily water demand (based on the period 2014-2018) in Rochester averages approximately 12.1 MGD. RPU's permitted annual appropriation volume is 5.7 BGY. Projected daily average water demand in 2030 will be 15.7 MGD (approximately 10,900 gpm) (Barr, 2018). The projected 2030 maximum day demand will be approximately 33.8 MGD (approximately 23,500 gpm) (Barr, 2018). RPU expects to construct additional wells to meet higher future water demand.

RPU currently has 20 water storage facilities consisting of 8 on the main level and 13 on the high level system. These facilities have a combined storage capacity of 16.95 million gallons. RPU anticipates additional water storage facilities will be constructed within the next 10 years (e.g., Barr, 2018).

### C1.6.2 Wellhead Protection Area Criteria

Delineation of the WHPAs for the RPU wells involved the evaluation of both porous-media and fractured media flow (Barr, 2017). Information/criteria used to perform the groundwater flow modeling for the RPU WHPA/DWSMA delineations are discussed in the WHPA delineation report (i.e., the Part 1 WHPP amendment prepared by Barr (2017)) and summarized below.

#### C1.6.2.1 Time of Travel

A 10-year groundwater time of travel was used for the WHPA delineation for each of the RPU municipal wells. A map in the Part 1 amendment report shows the composite 10-year groundwater time of travel WHPAs for the RPU wells.

#### C1.6.2.2 Aquifer Transmissivity

Source water aquifer transmissivities in the groundwater models used to delineate the WHPAs for the RPU wells are based on a combination of pumping tests and literature values (Barr, 2017).

#### C1.6.2.3 Daily Volume of Water Pumped

Daily volume of water pumped from each of RPU's municipal wells used in the groundwater flow model was determined by using the highest recorded or projected pumping annual volume for each well. Determination of the daily volume of water pumped for each well used in the groundwater flow models is presented in Barr (2018).

#### C1.6.2.4 Flow Boundaries

Groundwater flow boundaries in the vicinity of Rochester include the South Fork Zumbro River and tributaries, which flow through the City. High capacity wells act as local flow boundaries while operating. These flow boundaries are incorporated, as appropriate into the groundwater models used to delineate the RPU WHPAs (see Barr, 2017).



---

#### C1.6.2.5 Groundwater Flow Field

The groundwater flow fields used for delineation of the WHPAs were determined by the groundwater flow models. In the Shakopee and Jordan aquifers, the modeled flow fields indicate that groundwater flow in the vicinity of Rochester is generally toward the central part of the City and the South Fork Zumbro River. In the combined Tunnel City and Wonevok aquifers and in the Mt. Simon aquifer the modeled groundwater flow fields indicate the flow directions in the vicinity of Rochester are generally to the northeast toward the regional discharge zone at the Mississippi River. These modeled flow directions are consistent with available data.

#### C1.6.3 Quantity and Quality of Water Supplying the Public Water Supply Wells

As discussed above, the RPU municipal wells are open to five different aquifers. Construction details for the RPU municipal wells are summarized in Table C-1.

RPU is able to meet current water demand. As noted elsewhere in this Plan, RPU is in the midst of a source water sustainability evaluation to determine how to sustainably meet projected future water demand with RPU's current and planned water supply wells. Initial results from the sustainability evaluation suggest that projected future pumping may, potentially, affect baseflow in some streams that cross the DWSMAs. The initial results are based on very conservative (i.e., worst case) projected pumping and RPU is working to refine the evaluation. Currently, there are no known conflicts or interferences with other wells in the DWSMAs related to pumping from the RPU water supply wells.

The RPU currently anticipates installation of additional water supply wells to meet future demand. New high capacity wells constructed by RPU or others in or near the DWSMAs within the 10-year life time of this Plan could, potentially, affect the DWSMA boundaries. If directed to do so by the MDH, RPU will incorporate such new wells into the most current version of RPU's groundwater model and assess if projected pumping from the new wells would affect the boundaries of the DWSMAs. Any required Plan amendments would be prepared with the help of the Wellhead Protection Consultant.

#### C1.6.4 Land and Groundwater Uses in the DWSMA

As discussed above, the aquifer vulnerability in approximately 82 percent of the area encompassed by the DWSMAs is classified as High. Aquifer vulnerability in approximately 13 percent of the area in the DWSMAs is classified as Moderate. An aquifer vulnerability classification of Low has been applied to approximately 5 percent of the area in the DWSMAs.

Land uses within the DWSMAs could affect source water protection efforts or the management of the DWSMAs. In addition, unmaintained, damaged, poorly-constructed, unused, or incorrectly abandoned wells could provide a direct route for contaminants to enter one or more of the source water aquifers.

As discussed by Barr (2018), the DWSMAs were delineated to encompass the zones in which groundwater travel time to the RPU municipal wells is ten years or less. The DWSMAs encompass the WHPAs and are defined by geographically identifiable features. In total, the DWSMAs extend beyond the Rochester city

---

limits into five different townships: Cascade, Haverhill, Kalmar, Marion, and Rochester. Public land survey townships, ranges, and sections that are within the DWSMA boundaries are shown in Attachment C-4.

Potential contaminant sources within the DWSMAs identified through the PCSI include wells, properties where Class V wells potentially may be, or may have been, located, storage tank sites (including LUST sites), chemical storage locations, wastewater locations, spill locations, properties where SSTs are located, hazardous waste generators, solid waste management sites, stormwater basin locations, animal feed lots, properties where land application of chemicals or wastes may occur, transportation corridors crossing waterways, and other properties where contaminants may have been released not included in any of the other categories. These potential contaminant sources will be considered when developing the management strategies for the RPU DWSMAs.

DRAFT

## C2.0 References

- Barr Engineering Company (Barr), 2014. Existing Data Review Report – Municipal Water Supply Source Sustainability Evaluation, prepared for Rochester Public Utilities, October 2014.
- Barr Engineering Company (Barr), 2017. Rochester Public Utilities Wellhead Protection Plan Amendment – Part 1: Delineation of the Wellhead Protection Area (WHPA), Drinking Water Supply Management Area (DWSMA) and Assessments of Well and DWSMA Vulnerability, prepared for Rochester Public Utilities, July 2017.
- Barr Engineering Co. (Barr), 2018. Draft Local Water Supply Plan, prepared for Rochester Public Utilities, Draft submitted to MDNR October 2018.
- Blum, J., 2016. Analysis of Water Chemistry Data from Rochester Public Utility (RPU) Wells for Groundwater Residence Time and Possible Human Impacts – to Inform the Vulnerability Assessments for the Rochester Wellhead Protection Plan Amendment, Memo from Justin Blum of Minnesota Department of Health to Rochester Public Utility WHP Project File (PWSID: 1550010), April 8, 2016.
- Delin, G.N. 1991. Hydrogeology and simulation of ground-water flow in the Rochester area, southeastern Minnesota, 1987-88, U.S. Geological Survey Water-Resources Investigations Report 90-4081.
- Delin, G.N. and D.G. Woodward, 1984. Hydrogeologic setting and the potentiometric surfaces of regional aquifers in the Hollandale embayment, south-eastern Minnesota, 1970-80. U.S. Geological Survey Water-Supply Paper 2219.
- Lindgren, R.J. 2001. Ground-water recharge and flowpaths near the edge of the Decorah-Platteville-Glenwood confining unit, Rochester, Minnesota, U.S. geological Survey Water-Resources Investigations Report 00-4215.
- Greer, J. (Barr) and T. Osweiler (RPU), 2018. Proposed RPU PCSI Pilot Process, memorandum to Jennifer Ronnenberg (MDH) and Robyn Hoerr (MRWA), June 13, 2018.
- Greer, J. (Barr), J. Lind (Barr), T. Osweiler (RPU), and G. Robertson (RPU), 2019. PCSI Pilot Under MDH Grant Agreement 141189, technical memorandum to Minnesota Department of Health, June 27, 2019.
- Hobbs, H.C., 1988. Surficial Geology, Plate 3 of 9, *in* Geologic Atlas of Olmsted County, Minnesota, N.H. Balaban (ed.), Minnesota Geological Survey County Atlas Series, Atlas C-3, University of Minnesota, St. Paul.
- Minnesota Department of Health (MDH), 2018. Scoping 2 Decision Notice and Meeting Summary – Rochester Public Utilities – PWSID 1550010, Letter from Jennifer Ronnenberg of the MDH to Todd Osweiler of Rochester Public Utilities, July 2, 2018.
- Minnesota Department of Health (MDH), 2012. Nitrate-Nitrogen Probability Ranking Map for the Water Table Aquifer – Olmsted County, Minnesota, Environmental Health Division – Source Water Protection Unit, October 2012.

---

Olsen, B.M., 1988. Depth to Bedrock and Bedrock Topography, Plate 4 of 9, *in* Geologic Atlas of Olmsted County, Minnesota, N.H. Balaban (ed.), Minnesota Geological Survey County Atlas Series, Atlas C-3, University of Minnesota, St. Paul.

Runkel A.C. 1996. Geologic investigations applicable to ground-water management, Rochester metropolitan area, Minnesota. Minnesota Geological Survey Open File Report 96-1.

Tipping, R.G. and A.C. Runkel, 2008. Geologic Investigations to Support Ground-Water Management II, Rochester metropolitan area, Minnesota: Project Summary Report to Rochester Public Utilities, Minnesota Geological Survey, Open-File Report 08-6, November 2008.

United States Dept. of Agriculture - Natural Resources Conservation Service (USDA-NRCS), 2012. Gridded Soil Survey Geographic (gSSURGO) Database for Minnesota. Available online at: <http://datagateway.nrcs.usda.gov>

DRAFT

Tables

DRAFT

**Table C-1**

**Municipal Well Construction Summary  
Rochester Public Utilities WHPP Amendment**

Unique Number	Local Well ID	Use <sup>1</sup>	Year Completed	Casing Diameter (in)	Casing Depth (ft)	Well Depth (ft)	Aquifer <sup>2</sup>	Well Vulnerability <sup>3</sup>
220666	11	P	1948	20	140	455	OPSH – CJDN	High
220833	12	P	1960	14	307	752	CJDW	High
222525	13	P	1954	24x20	141	442	OPSH – CJDN	High
222528	15	P	1957	30x24	154	432	OPSH – CJDN	High
220822	17	P	1960	24x16	429	904	CJDW	Medium
222527	18	P	1963	30x24	343	806	CJDW	Medium
220681	19	P	1962	30x24	343	881	CJDW	Medium
220662	20	P	1964	30x24	306	912	CJMS	Medium
220625	21	P	1965	30x24	458	981	CJDW	Low
220818	22	P	1966	30x24	344	730	CJDW	Medium
220660	23	P	1967	30x24	326	436	OPSH-CJDN	Low
220819	24	P	1968	24	309	685	CJDW	Low
220675	25	P	1969	30x24	345	850	CJDW	Low
147451	26	P	1978	30x24	364	624	OPSH – CJDN	High
224212	27	P	1979	30x24	345	448	CJDN	Medium
180567	28	P	1981	30x24	305	389	CJDN	High
161425	29	P	1982	30x24	422	519	CJDN	Medium
239761	30	P	1984	36x24	319	402	CJDN	Medium
434041	31	P	1987	36x24	462	530	CJDN	Medium
506819	32	P	1989	36x24	453	540	CJDN	High
220627	33	P	1958	24x16	509	605	CJDN	Medium
463536	34	P	1991	36x24	369	465	CJDN	Medium
601335	35	P	1999	36x30x24	369	457	CJDN	Medium
601336	36	P	2000	30x24	397	478	CJDN	Medium
676687	37	P	2003	30x24	393	501	CJDN	Medium
698933	38	P	2004	30x24	374	467	CJDN	Medium
733087	39	P	2006	30x24	365	458	CJDN	Medium
773386	40	P	2010	30x24	460	640	OPSH – CJDN	Low
796431	41	P	2014	30x24	360	470	CJDN	Low
220628	72	P	1968	10x6	375	460	CJDN	Low
220629	77	P	1964	12x8	369	450	CJDN	Low

<sup>1</sup> P=Primary water supply well

<sup>2</sup> Aquifer codes: CJDN = Jordan; OPSH – CJDN = Shakopee – Jordan;  
CJDW = Jordan – Tunnel City – Wonewoc;  
CJMS = Jordan – Tunnel City – Wonewoc – Mt. Simon

<sup>3</sup> Well vulnerability from Table 4 in Blum (2016)

**Table C-2**

**Potential Contaminant Source Inventory Data Sources  
Rochester Public Utilities WHPP Amendment**

<b>Potential Contaminant Source Type</b>	<b>Data Source(s)</b>
Animal Feedlot Locations	MPCA WIMN database; MPCA Agency Interests database; Industrial Codes Dictionary
Chemical Storage Tank Locations	MnDPS; MDA Licensing Information Search; Industrial Codes Dictionary
Hazardous Waste Generator Locations	MPCA WIMN database; MPCA Agency Interests database; Industrial Codes Dictionary
Land Application Locations	Minnesota Pollution Control Agency Enterprise Database; Industrial Codes Dictionary
LUST Locations	MPCA WIMN Database; MPCA Agency Interests Database; Industrial Codes Dictionary
Potential Class V Well Locations	MPCA WIMN Database; MPCA Agency Interests Database; U.S. EPA
Potential Contaminant Source Locations (Brownfields and Superfund Sites)	MPCA WIMN Database; MPCA Agency Interests Database
Solid Waste Management Sites	MPCA WIMN Database; MPCA Agency Interests Database
Spill Locations	MDA Small Spill Investigations; MPCA Remediation Sites Database
Storage Tanks	MPCA WIMN Database; MPCA Agency Interests Database; Industrial Codes Dictionary
Stormwater Basin Locations	Rochester Public Utilities
SSTS Locations	Rochester Public Utilities
Suspected Contaminant of Concern Locations	Industrial Codes Dictionary
Transportation Corridor Water Crossings	Rochester Public Utilities
Wastewater Locations	MPCA WIMN database; MPCA Agency Interests database
Wells	MGS CWI Database; MDNR MPARS Database; Olmsted County
<b>Other Data Type</b>	<b>Data Source(s)</b>
Current Land Use	Rochester Planning Department; Olmsted County Planning Department
Historical Land Use	Rochester Planning Department; Olmsted County Planning Department
Planned Land Use	Rochester Planning Department; Olmsted County Planning Department
Bedrock Geology	MGS – Olmsted County Geologic Atlas
Flood Zones	FEMA Digital Flood Insurance Rate Map Database
Roads and Railroads	MnDOT Office of Transportation Database
Pipelines	MGIO & MnOPS (1996)
Soil Cover	USDA NRCS SSURGO Soils Database
Soil Permeability	USDA NRCS SSURGO Soils Database

**Table C-2**

**Potential Contaminant Source Inventory Data Sources  
Rochester Public Utilities WHPP Amendment**

Other Data Type	Data Source(s)
Storm and Sanitary Sewer Networks	Rochester Public Works
Zoning	Rochester Planning Department

**Acronyms**

CWI – County Well Index  
 FEMA – Federal Emergency Management Administration  
 MDA - Minnesota Dept. of Agriculture  
 MDNR - Minnesota Dept. of Natural Resources  
 MGIO – Minnesota Geospatial Information Office  
 MGS – Minnesota Geological Survey  
 MnDOT – Minnesota Dept. of Transportation  
 MnDPS – Minnesota Dept. of Public Safety

MnOPS – Minnesota Office of Pipeline Safety  
 MPARS – Minnesota Permitting and Reporting System  
 MPCA – Minnesota Pollution Control Agency  
 NRCS – Natural Resources Conservation Service  
 SSRUGO – Soil Survey Geographic Database  
 USDA – United States Department of Agriculture  
 U.S. EPA – United States Environmental Protection Agency  
 WIMN – What’s In My Neighborhood

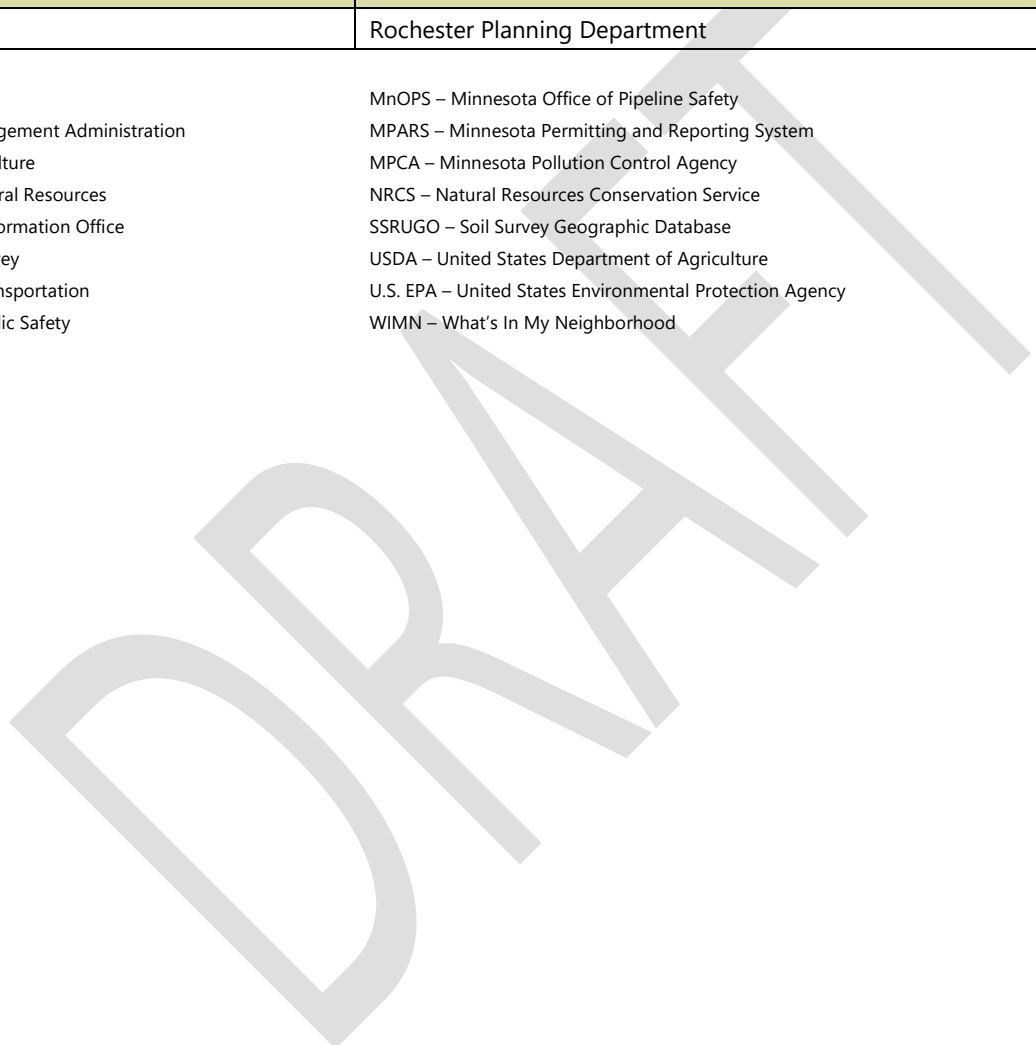




Table C-3

**PCSI Results - Wells in the DWSMAs  
Rochester Public Utilities Part 2 WHPP Amendment**

PID No.	Unique No.	Status	Use	Well Owner	Well Location	Total Depth (Feet)	Date Completed	Aquifer	PCS Code	Risk	Location Verified
741814078283	135617	Active	Domestic	Boysen, Harvey	Not Available	277	06/22/1977	OPDC	WEL	High	Yes
641434069090	135623	Active	Domestic	Calwell, Casey	Not Available	388	07/08/1977	OPDC	WEL	High	Yes
643411045283	187633	Active	Domestic	Not Available	Not Available	162	07/29/1983	OSTP	WEL	Low	Yes
640212017860	220665	Active	Commercial	Kahler Corp. South Well	Not Available	430	07/31/1926	OPDC/CJDN	WEL	High	Yes
641024042241	228609	Active	Domestic	Berge, Dr K.G.	1451 Woodland Dr Sw	320	10/24/1964	OPDC	WEL	High	Yes
641124012650	228614	Active	Domestic	Teske, Marvin	Not Available	125	08/09/1962	OPDC	WEL	High	Yes
640214025252	228635	Active	Public Supply/Non-Comm.-Non-Transient	A.M.P.I. No.2	700 1st Av Se	408	00/00/1944	CJDN	WEL	High	Yes
640911041701	220673	Active	Domestic	Graham	Not Available	275	07/01/1965	OPDC	WEL	High	Yes
Not Available	220702	Active	Commercial	Michelin Tire	Not Available	218	12/09/1965	OPDC	WEL	High	Yes
742344049043	228578	Active	Domestic	Pfeffer, James	2669 Erin La Ne	133	11/07/1961	OPDC	WEL	High	Yes
631741035889	240783	Active	Domestic	Schmitz, Daniel	Not Available	185	11/20/1963	OPDC	WEL	High	Yes
631831038018	228131	Active	Domestic	Dutton, Harold B.	2308 18th Av Se	187	09/05/1962	OPDC	WEL	High	Yes
631831038010	228140	Active	Domestic	Schuman, Richard	Not Available	185	08/06/1962	OPDC	WEL	High	Yes
640843042176	228155	Active	Domestic	Nelson, Dr. Ralph	Not Available	351	12/28/1973	OPDC	WEL	High	Yes
743142031898	409461	Active	Domestic	Not Available	Not Available	422	01/23/1985	OPDC	WEL	High	Yes
742141060636	451074	Active	Test Well	Mw-723	Not Available	34	05/11/1989	QBUA	WEL	Moderate	Yes
642532041966	501769	Active	Monitor Well	Mw-2	Not Available	32	11/09/1989	QWTA	WEL	Low	Yes
742124026180	428155	Active	Monitor Well	Mw-625W	Not Available	25	01/29/1986	QBAA	WEL	Low	Yes
731831064179	187623	Active	Domestic	Dewitz, Bob	Not Available	415	05/26/1983	CJDN	WEL	High	Yes
641442011283	1000011120	Active	Domestic	Stelmak, Tom	Not Available	146	00/00/1960	OSPC	WEL	High	Yes
Not Available	552500	Active	Monitor Well	Mw-3	210 4th St Se	22	11/08/1994	QWTA	WEL	Moderate	Yes
733244033667	107661	Active	Domestic	Ruchmann, Alvin H.	3801 College View Rd E	249	09/20/1975	OPDC	WEL	High	Yes
743233081150	1000010999	Active	Domestic	Nigon, Ralph	Not Available	80	Not Available	OSTP	WEL	Moderate	Yes
641142008457	1000010661	Active	Domestic	Hendricks, Pearl	Not Available	135	Not Available	OPDC	WEL	High	Yes
641442017648	1000011128	Active	Domestic	Hawkins, Jeanne	Not Available	100	Not Available	OSTP	WEL	Low	Yes
641442017637	1000011130	Active	Domestic	Mellin, Malcome	Not Available	135	00/00/1951	OSTP	WEL	Low	Yes
642744064279	220710	Active	Public Supply/Non-Community	Valley Golf Course Club	Not Available	620	05/08/1974	CJDN	WEL	High	Yes
631734038289	1000010805	Active	Domestic	Harvey Bacon	Not Available	128	Not Available	OPDC	WEL	High	Yes
631741036940	1000010809	Active	Domestic	Jerome Kuether	Not Available	0	Not Available	QWTA	WEL	Low	Yes
631842036913	1000010836	Active	Domestic	R M Humphrey	Not Available	150	Not Available	OPDC	WEL	High	Yes
631843052833	548918	Active	Domestic	Walton, Arlan	2725 25th Av Se	545	05/22/1995	OPDC	WEL	High	Yes
741713051563	463536	Active	Community Supply (Municipal)	Rochester 34	Not Available	465	05/22/1991	CJDN	WEL	High	Yes
640711057913	601349	Active	Domestic	Klopp, John	1811 Greenview Pl Sw	460	08/02/1999	OPDC	WEL	High	Yes
742544011770	228591	Active	Domestic	Peterson, Arnold	1718 Hiawatha Ct Ne	252	02/15/1965	OPDC	WEL	High	Yes
641011025883	220675	Active	Community Supply (Municipal)	Rochester 25	Not Available	850	01/10/1969	OPCW	WEL	High	Yes
631734036489	148302	Active	Domestic	Smith, Lon	2904 34th Av Se	260	06/06/1979	OPDC	WEL	High	Yes
640543042274	227835	Active	Domestic	Stuart, Dr.	Not Available	402	02/17/1971	OPDC	WEL	High	Yes
640531042905	227838	Active	Domestic	Deckinger, Art	Not Available	488	12/06/1969	CJDN	WEL	High	Yes
640524043283	227840	Active	Domestic	O'Brien, Jerry	Not Available	538	10/30/1973	CJDN	WEL	High	Yes
742113026175	428179	Active	Monitor Well	Mw-630W	Not Available	26	08/12/1987	QBAA	WEL	Low	Yes
Not Available	220806	Active	Commercial	Dieter Marine	Not Available	400	04/18/1972	CJDN	WEL	High	Yes
743542018101	220831	Inactive	Municipal	Rochester 9	Not Available	463	00/00/1945	OPCJ	WEL	High	Yes
643411045274	180591	Active	Domestic	Not Available	Not Available	182	07/30/1982	OSTP	WEL	Low	Yes
640411042599	1000011016	Active	Domestic	Schrager, David	Not Available	150	00/00/1950	OPDC	WEL	High	Yes
630842060479	132669	Active	Domestic	Weivoda, Joseph C.	3703 20th St Se	273	09/24/1976	OPDC	WEL	High	Yes
640214025294	451048	Active	Monitor Well	Taco Bell Corp Mw-4	711 South Broadway	23	02/08/1989	QWTA	WEL	Moderate	Yes
630513038108	1000010730	Active	Domestic	Arlen Anderson	Not Available	100	Not Available	OPDC	WEL	High	Yes
640214053831	500806	Active	Monitor Well	Mayo Foundation Mw-1	515 3rd Av Se	29	12/27/1988	OPDC	WEL	High	Yes
640214025318	424446	Active	Monitor Well	Rochester Mw-1	Not Available	22	09/15/1988	QWTA	WEL	Moderate	Yes
640243025721	479068	Active	Monitor Well	Mw-11	805 Broadway S	22	04/09/1992	QWTA	WEL	Moderate	Yes
640822058379	618281	Active	Domestic	Adamson Family Partnersh	2705 Salem Rd Sw	680	08/12/1999	CJDN	WEL	High	Yes
640342022004	228603	Active	Domestic	Larson	Not Available	224	08/10/1963	OPDC	WEL	High	Yes
640421081081	249071	Active	Irrigation	Rochester Country Club 1	Not Available	517	03/29/1945	OPDC/CJDN	WEL	High	Yes
631722036406	228198	Active	Domestic	Schuman, Clara	Not Available	188	10/20/1965	OPDC	WEL	High	Yes
641142008438	228234	Active	Domestic	Oeslager, Robert	1614.5 4th Av Sw	234	10/15/1963	OPDC	WEL	High	Yes
641412021493	1000011103	Active	Domestic	Frisby, Robert	Not Available	238	10/02/1965	OPDC	WEL	High	Yes
641442011285	1000011124	Active	Domestic	Turri, Richard N.	Not Available	150	Not Available	OSTP	WEL	Low	Yes
631842036926	228218	Active	Domestic	Dornack, Bud	Not Available	215	12/07/1962	OPDC	WEL	High	Yes

Table C-3

**PCSI Results - Wells in the DWSMAs  
Rochester Public Utilities Part 2 WHPP Amendment**

PID No.	Unique No.	Status	Use	Well Owner	Well Location	Total Depth (Feet)	Date Completed	Aquifer	PCS Code	Risk	Location Verified
641522062732	228225	Active	Domestic	Wolfgang, Reuben	Not Available	194	06/24/1965	OPDC	WEL	High	Yes
Not Available	228258	Active	Domestic	Halling, Kent	Not Available	220	07/03/1965	OPDC	WEL	High	Yes
631831038012	228138	Active	Domestic	Le Barron, Fred	2605 18th Av Se	225	08/18/1964	OPDC	WEL	High	Yes
641434063052	227684	Active	Domestic	Bennit, Roger	Not Available	286	02/28/1964	OPDC	WEL	High	Yes
631811037922	227690	Active	Domestic	Seehausen, Jake	Not Available	157	03/11/1963	OPDC	WEL	High	Yes
733123026065	224212	Active	Community Supply (Municipal)	Rochester 27	Not Available	448	12/14/1979	OPCJ	WEL	High	Yes
641741066895	733144	Active	Domestic	Not Available	2619 St. Peter La Sw	695	12/06/2006	CJDN	WEL	High	Yes
641131022941	256172	Inactive	Domestic	Not Available	501 17th St Sw	223	Not Available	OPDC	WEL	High	Yes
742344049051	228581	Active	Domestic	Christenson, Carrol	Not Available	144	05/24/1967	OPDC	WEL	High	Yes
642741041985	268970	Active	Domestic	Hanson, Irrold	4635 11th Av Sw	150	00/00/1952	OSTP	WEL	Low	Yes
631741037381	228204	Active	Domestic	Hartog, George	Not Available	219	01/02/1962	OPDC	WEL	High	Yes
631741037386	228205	Active	Domestic	Toogood, Donald	Not Available	230	04/01/1969	OPDC	WEL	High	Yes
631841037000	228208	Active	Domestic	Eujen, Emil	Not Available	195	07/15/1963	OPDC	WEL	High	Yes
640221009675	228233	Active	Public Supply/Non-Community	Toogood Plaza	Not Available	103	01/28/1958	OPDC	WEL	High	Yes
640823043274	227841	Active	Domestic	Cambell, Dr. Keith	Not Available	431	11/02/1972	OPDC	WEL	High	Yes
751241046312	1000010567	Active	Domestic	Herbert Schultz	Not Available	208	Not Available	OPDC	WEL	High	Yes
631023037565	220629	Active	Community Supply (Municipal)	Meadowbrook Add.1	Not Available	450	10/21/1964	CJDN	WEL	High	Uncertain
631824037991	517772	Active	Domestic	Haskin, Richard	2439 23rd Av Se	458	06/02/1993	CJDN	WEL	High	Yes
640214053831	500808	Active	Monitor Well	Mayo Foundation Mw-3	515 3rd Av Se	28	01/04/1989	OPDC	WEL	High	Yes
641341043073	1000011080	Active	Domestic	Sawyer, Steven	Not Available	80	Not Available	Not Available	WEL	High	Yes
642312063010	1000011149	Active	Domestic	Schmidt, Allison	Not Available	110	00/00/1952	Not Available	WEL	High	Yes
Not Available	1000011161	Active	Commercial	Hanson Bandag, Inc.	Not Available	25	Not Available	QWTA	WEL	Low	Yes
741613022907	227578	Active	Domestic	Tongen, Arnold	Not Available	155	06/04/1962	OPDC	WEL	High	Yes
631831038017	227622	Active	Domestic	Fullerton Lumber Co	2521 22nd Av Se	280	04/18/1974	OPDC	WEL	High	Yes
743144031191	1000010998	Active	Domestic	Crawford, Jack L.	Not Available	138	Not Available	OSTP	WEL	Moderate	Yes
743144031184	220826	Active	Domestic	Hopfenspringer, Terry	Not Available	615	08/09/1972	OPDC/CJDN	WEL	High	Yes
743514016144	220833	Active	Community Supply (Municipal)	Rochester 752	Not Available	752	00/00/1960	CJDN	WEL	High	Yes
631734036491	228201	Active	Domestic	Boyer, Caryl	Not Available	211	09/17/1961	OPDC	WEL	High	Yes
640214025294	451045	Active	Monitor Well	Taco Bell Corp Mw-1	711 South Broadway	26	02/07/1989	QWTA	WEL	Moderate	Yes
631731036427	1000010797	Active	Domestic	Rocsgs G Seitz	Not Available	0	Not Available	QWTA	WEL	Low	Yes
641431062933	228252	Active	Domestic	Jones, Richard	Not Available	204	02/11/1964	OPDC	WEL	High	Yes
740722080285	1000010920	Active	Domestic	Ziemann, Ernest	Not Available	90	Not Available	QWTA	WEL	Low	Yes
741612022915	1000010978	Active	Domestic	Mundy, Ralph G.	Not Available	236	Not Available	OPDC	WEL	High	Yes
641113008652	228658	Active	Domestic	Davis, Floyd	Not Available	271	06/12/1968	OPDC	WEL	High	Yes
631732051733	411326	Active	Domestic	Bell, Alvin, W.	Not Available	350	01/05/1987	OPDC	WEL	High	Yes
642722041977	1000011164	Active	Domestic	Koch, Joseph	Not Available	300	Not Available	OSTP	WEL	Low	Yes
641142008467	1000011058	Active	Domestic	Wytaske, Stanley	Not Available	180	Not Available	OPDC	WEL	High	Yes
641421000663	1000011107	Active	Domestic	Ulrich, Arnold	Not Available	180	00/00/1940	OSPC	WEL	High	Yes
641431062928	1000011111	Active	Domestic	Cecchi, Delbert	Not Available	125	Not Available	OSTP	WEL	Low	Yes
630512038093	1000010727	Active	Domestic	James Carlsen	Not Available	125	Not Available	OPDC	WEL	High	Yes
630513038114	1000010731	Active	Domestic	Steve May	Not Available	140	00/00/1955	OPDC	WEL	High	Yes
641131022945	228104	Active	Domestic	Younge, Rodney	Not Available	255	07/18/1966	OPDC	WEL	High	Yes
640433042914	101514	Active	Domestic	Mcpherson, J.R.	3625 Valleyview Rd Sw	545	03/18/1976	CJDN	WEL	High	Yes
742944049383	227793	Active	Commercial	R.O.R. Corporation	Not Available	445	11/07/1966	CJDN	WEL	High	Yes
641544062957	220690	Active	Domestic	Washburn, Francis	Not Available	440	09/30/1974	OPDC	WEL	High	Yes
Not Available	241472	Active	Unknown	Mobil Oil Corp.	Not Available	468	00/00/1967	CJDN	WEL	High	Yes
742222058873	220818	Active	Community Supply (Municipal)	Rochester 22	Not Available	730	07/21/1966	OPCW	WEL	High	Yes
643411045278	180580	Active	Domestic	Not Available	Not Available	170	05/04/1982	OSTP	WEL	Low	Yes
631843036908	228212	Active	Domestic	Quade, Gerald	Not Available	249	09/18/1962	OPDC	WEL	High	Yes
640214025713	233030	Active	Public Supply/Non-Comm.-Non-Transient	A.M.P.I. No.3	700 1st Av Se	425	04/28/1947	OPCJ	WEL	High	Yes
740844064654	120036	Active	Domestic	Wendland + Associates	Not Available	440	09/09/1976	CJDN	WEL	High	Yes
631733077706	598485	Active	Domestic	Bothun, John E.	2911 34th Av Se	494	06/14/1998	CJDN	WEL	High	Yes
732942057906	130614	Active	Multiple Dwelling	Architectural Design	Not Available	580	11/15/1976	CJDN	WEL	High	Yes
640432042568	139105	Active	Domestic	Klopp, John	Not Available	620	09/16/1977	CJDN	WEL	High	Yes
731924074542	698913	Active	Monitor Well	City Of Rochester	4000 East River Rd Ne	119	09/12/2003	OPVL	WEL	Moderate	Yes
742223068736	719411	Active	Monitor Well	Mw-4	2110 37th St Nw	20	09/28/2004	QWTA	WEL	Moderate	Yes
741041031358	401649	Active	Domestic	Not Available	Not Available	400	10/03/1984	CJDN	WEL	High	Yes
630843037395	528523	Active	Domestic	Pederson, Larry	3725 20th St Se	400	08/05/1993	CJDN	WEL	High	Yes

Table C-3

**PCSI Results - Wells in the DWSMAs  
Rochester Public Utilities Part 2 WHPP Amendment**

PID No.	Unique No.	Status	Use	Well Owner	Well Location	Total Depth (Feet)	Date Completed	Aquifer	PCS Code	Risk	Location Verified
743143031186	227796	Active	Domestic	Kroc-Tv	Not Available	331	04/00/1953	OSPC	WEL	High	Yes
641024042185	220677	Active	Domestic	Schleif, Charles	Not Available	250	05/19/1974	OPDC	WEL	High	Yes
641711041853	432141	Active	Public Supply/Non-Comm.-Transient	Jordan Water Corp	3230 Mayowood Rd Sw	600	05/22/1989	CJDN	WEL	High	Yes
742433007580	494510	Active	Elevator	Evangel United Methodist	2645 Broadway N	13	01/23/1992	QFUR	WEL	Low	Yes
640111080619	704157	Active	Elevator	Olmsted Medical Center	1650 4th St Se	30	11/15/2004	OPDC	WEL	High	Yes
640533065680	689511	Active	Domestic	Stevens, Val	4721 18th St Se	460	10/17/2005	OPDC	WEL	High	Yes
631843035920	1000010825	Active	Domestic	Ralph Engstrom	Not Available	220	Not Available	OPDC	WEL	High	Yes
641413010097	1000011106	Active	Domestic	Not Available	Not Available	195	Not Available	OSPC	WEL	High	Yes
631811037931	227688	Active	Domestic	Drews, Dean W.	Not Available	137	07/31/1962	OPDC	WEL	High	Yes
630512038069	1000010743	Active	Domestic	Roger A. Woodward	Not Available	96	Not Available	OPDC	WEL	High	Yes
640622041641	1000011029	Active	Multiple Dwelling	Spencer, Jerry L.	Not Available	242	00/00/1954	OPDC	WEL	High	Yes
641412021503	1000011085	Active	Domestic	Clark, Marvin	Not Available	160	00/00/1946	OPDC	WEL	High	Yes
Not Available	1000011087	Active	Domestic	Huyber, John	Not Available	120	00/00/1955	OSTP	WEL	Moderate	Yes
641442017652	1000011126	Active	Domestic	Wagoner, Robert	Not Available	200	00/00/1953	OSPC	WEL	High	Yes
630513038116	1000010732	Active	Domestic	Daniel J. Cassidy	Not Available	125	00/00/1960	OPDC	WEL	High	Yes
640513043284	220669	Active	Domestic	Schneider, Arnold	Not Available	220	09/18/1963	OPDC	WEL	High	Yes
640843042179	598475	Active	Domestic	Pilot, Henry C.	4010 Maywood Rd Sw	310	06/10/1998	OPDC	WEL	High	Yes
733123026065	220783	Active	Public Supply/Non-Comm.-Transient	Quarry Hill Nature Cent.	Not Available	415	09/01/1972	CJDN	WEL	High	Yes
642711043311	258180	Inactive	Community Supply (Municipal)	Windsor Chase 1	Not Available	0	Not Available	Not Available	WEL	High	Yes
740933064658	227778	Active	Domestic	Wendland+Robertson Realt	Not Available	480	08/31/1973	CJDN	WEL	High	Yes
743542050982	451044	Active	Monitor Well	Mw-1	Box 6057	17	02/24/1989	QWTA	WEL	Moderate	Yes
740932064663	220799	Active	Domestic	Wendland & Robertson	Not Available	440	08/08/1973	CJDN	WEL	High	Yes
631843035928	150307	Active	Domestic	Olson, Gary	2915 25th Av Se	400	08/18/1980	OPDC	WEL	High	Yes
742113026175	411456	Active	Domestic	Mw-620W	Not Available	24	10/31/1985	QBUA	WEL	Low	Yes
642243042739	228228	Active	Domestic	Martin, Therman L.	Not Available	273	05/16/1963	OSTP	WEL	Low	Yes
642342025069	242298	Active	Community Supply (Municipal)	Willow Heights	Not Available	589	06/23/1968	CJDN	WEL	High	Yes
641112053689	674099	Active	Monitor Well	Mw-7	1201 Broadway S	60	07/08/2002	OPDC	WEL	High	Yes
640534046282	489658	Active	Domestic	Not Available	Not Available	675	12/26/1991	CJDN	WEL	High	Yes
741041031342	187627	Active	Domestic	Not Available	Not Available	440	06/20/1983	CJDN	WEL	High	Yes
641541062969	119809	Active	Domestic	Not Available	Not Available	400	08/15/1975	OPDC	WEL	High	Yes
741014031344	187626	Active	Domestic	Not Available	Not Available	440	06/15/1983	CJDN	WEL	High	Yes
642243042742	135646	Active	Domestic	Jorgeson, Al	Not Available	480	08/31/1977	OPDC	WEL	High	Yes
631732075965	1000010798	Active	Commercial	Strains Bus Co	Not Available	246	Not Available	OPDC	WEL	High	Yes
631741037387	1000010799	Active	Domestic	Cathy Fischer	Not Available	0	Not Available	Not Available	WEL	High	Yes
631721036372	1000010801	Active	Domestic	Clifford H Johnson	Not Available	80	Not Available	OPDC	WEL	High	Yes
641143077141	1000011056	Active	Domestic	Johnson, Burt	Not Available	150	Not Available	OPDC	WEL	High	Yes
641341043069	1000011075	Active	Domestic	Herrick, Phil	Not Available	150	Not Available	OPDC	WEL	High	Yes
751224082979	1000010710	Active	Domestic	Ray Cole	Not Available	60	Not Available	QWTA	WEL	Low	Yes
640211053797	479756	Active	Monitor Well	Rochester Mw-92-300	4th St Se	31	03/16/1992	OPDC	WEL	High	Yes
641412060472	1000011098	Active	Domestic	Schroeder, William	Not Available	30	Not Available	QWTA	WEL	Moderate	Yes
630633025644	220626	Active	Commercial	Eide, Darwyn C.	Not Available	220	09/19/1967	OPDC	WEL	High	Yes
731914064916	695883	Active	Monitor Well	Up Gradient Galena Well	4000 East River Rd Ne	52	09/09/2003	OGSC	WEL	Moderate	Yes
Not Available	1000010979	Active	Multiple Dwelling	Morrison, Brenda L.	Not Available	70	Not Available	OPDC	WEL	High	Yes
640521082182	601267	Active	Public Supply/Non-Comm.-Transient	Meadow Lakes Golf Inc	1817 13th Av Ne	440	04/01/1998	CJDN	WEL	High	Yes
641134010041	1000011055	Active	Domestic	Strobel, Nancy	Not Available	140	Not Available	OSPC	WEL	High	Yes
641442017651	1000011082	Active	Domestic	Bernard, Dennis	Not Available	114	Not Available	OPDC	WEL	High	Yes
642321063030	1000011157	Active	Domestic	Cann, John	Not Available	211	00/00/1956	OSTP	WEL	Low	Yes
640711057917	601348	Active	Domestic	Klopp, John	1811 Greenview Pl Sw	462	08/02/1999	OPDC	WEL	High	Yes
630513038080	1000010745	Active	Domestic	Luvorn Kough	Not Available	100	Not Available	OPDC	WEL	High	Yes
631843035926	1000010843	Active	Domestic	Greg Bednar	Not Available	286	10/20/1969	OPDC	WEL	High	Yes
640843042182	441660	Active	Domestic	Whitlock, Sydney	4021 Arrowhead La	400	12/24/1987	OPDC	WEL	High	Yes
743143031184	227797	Active	Domestic	Hopfenspringer, Terry	5415 Country Club Rd W	615	08/09/1972	OPDC/CJDN	WEL	High	Yes
733031018957	506819	Active	Community Supply (Municipal)	Rochester 32	Not Available	540	12/15/1989	CJDN	WEL	High	Yes
640914054942	227832	Active	Domestic	Delano, Dr James	Not Available	194	01/27/1966	OPDC	WEL	High	Yes
740711064817	220798	Active	Domestic	Ripley, Caryl	Not Available	580	10/12/1971	CJDN	WEL	High	Yes
742414050940	587980	Active	Domestic	Freshwater, Earl & Joyce	3527 16th Av Ne	500	01/07/1997	CJDN	WEL	High	Yes
742132076169	256770	Inactive	Public Supply/Non-Comm.-Non-Transient	Not Available	3010 Valley View Dr Nw	194	00/00/1957	OPDC	WEL	High	Yes
641131022918	228113	Active	Domestic	Mulholland, Maurice	Not Available	236	10/12/1963	OPDC	WEL	High	Yes

Table C-3

**PCSI Results - Wells in the DWSMAs  
Rochester Public Utilities Part 2 WHPP Amendment**

PID No.	Unique No.	Status	Use	Well Owner	Well Location	Total Depth (Feet)	Date Completed	Aquifer	PCS Code	Risk	Location Verified
631714077672	220640	Active	Domestic	Neilson, V.	Not Available	226	05/01/1969	OPDC	WEL	High	Yes
641024042188	228657	Active	Domestic	Starz, Ed	Not Available	238	08/12/1971	OPDC	WEL	High	Yes
640541042566	139116	Active	Domestic	Klopp, John	Not Available	620	10/18/1977	CJDN	WEL	High	Yes
Not Available	552501	Active	Monitor Well	Mw-4	210 4th St Se	22	11/08/1994	QWTA	WEL	Moderate	Yes
640414042626	1000011024	Active	Domestic	Schei, Alfred	Not Available	210	Not Available	OPDC	WEL	High	Yes
640432042553	150214	Active	Multiple Dwelling	Windwood Co.	Not Available	615	10/23/1978	CJDN	WEL	High	Yes
631812035914	227625	Active	Domestic	Petkoff, Steve	2611 22nd St Se	188	10/05/1971	OPDC	WEL	High	Yes
631811067820	733087	Active	Community Supply (Municipal)	Rochester 39	Not Available	458	08/21/2006	CJDN	WEL	High	Yes
631741037388	1000010807	Active	Domestic	Ben Burma	Not Available	0	Not Available	QWTA	WEL	Low	Yes
631823036875	1000010828	Active	Domestic	Jerry Seaver	Not Available	20	Not Available	QWTA	WEL	Low	Yes
Not Available	454104	Active	Monitor Well	Amoco Oil Co. Mw-8	16th Av Nw	17	06/30/1988	QWTA	WEL	Low	Yes
631811037917	227693	Active	Domestic	Stevan Realty	Not Available	186	01/03/1966	OPDC	WEL	High	Yes
742124026180	220817	Active	Industrial	Ibm	Not Available	780	00/00/1957	OSPC	WEL	High	Yes
641142008451	1000011053	Active	Domestic	Aney, Robert	Not Available	360	Not Available	OPDC	WEL	High	Yes
641142008383	1000011057	Active	Domestic	Fryer, Harry	Not Available	110	00/00/1946	OPDC	WEL	High	Yes
641412011332	1000011086	Active	Domestic	Hanson, Gary	Not Available	114	00/00/1957	OSTP	WEL	Moderate	Yes
641412003972	1000011090	Active	Domestic	Hermann	Not Available	120	Not Available	OSTP	WEL	Moderate	Yes
641442017655	1000011123	Active	Domestic	Whiting, James E.	Not Available	120	Not Available	OSTP	WEL	Low	Yes
742544010006	228589	Active	Domestic	Lutke, Meno	Not Available	312	06/00/1961	OPDC	WEL	High	Yes
742344049049	1000010984	Active	Domestic	Paul, Mrs. Barry	Not Available	150	Not Available	OPDC	WEL	High	Yes
742112060092	440860	Active	Monitor Well	Ibm Mw-717W	Not Available	50	10/29/1987	QUUU/OPDC	WEL	Low	Yes
640823043270	227843	Active	Domestic	Kruse Co	Not Available	411	11/13/1969	OPDC	WEL	High	Yes
Not Available	228117	Active	Domestic	Neill, Robert	Not Available	214	07/03/1961	OSTP	WEL	Low	Yes
640823043269	421094	Active	Domestic	Yung, Nivat	1405 Weatherhill Ct Sw	502	11/21/1986	OPDC	WEL	High	Yes
641632042795	432052	Active	Domestic	Not Available	3700 Wright Dr	725	06/24/1987	CJDN	WEL	High	Yes
640122015075	220661	Inactive	Municipal	Rochester 3	Not Available	412	01/01/1918	OPDC/CJDN	WEL	High	Uncertain
732032033492	422674	Active	Domestic	Hostetter, Guy	3115 Viola Rd Ne	340	08/06/1987	OPDC	WEL	High	Yes
741041051202	421058	Active	Domestic	Not Available	Not Available	440	06/16/1986	CJDN	WEL	High	Yes
641431062932	228253	Active	Domestic	Edstrum, J.W.	Not Available	292	05/07/1965	OPDC	WEL	High	Yes
742544011767	228593	Active	Domestic	Kehn, Bob	1723 Hiawatha Ct Ne	264	10/20/1961	OPDC	WEL	High	Yes
743133031742	135621	Active	Multiple Dwelling	Schartau, Butch	Not Available	364	07/05/1977	OPDC	WEL	High	Yes
631724037902	1000010818	Active	Domestic	Joseph Standing	Not Available	75	Not Available	OPDC	WEL	High	Yes
641434063077	228231	Active	Domestic	Bennett, Roger	Not Available	294	12/28/1964	OPDC	WEL	High	Yes
742643016189	220823	Active	Domestic	Kaminsky, Felix	Not Available	125	06/00/1944	OPDC	WEL	High	Yes
641112057568	625076	Active	Monitor Well	As-1	140 Elton Hills La	36	09/20/1999	QWTA	WEL	Moderate	Yes
640211014487	552498	Active	Monitor Well	Mw-1	210 4th St Se	23	11/08/1994	QWTA	WEL	Moderate	Yes
Not Available	432053	Active	Domestic	Not Available	3572 Wright Dr	730	06/30/1987	CJDN	WEL	High	Yes
640831042310	428032	Active	Domestic	Not Available	Not Available	540	09/04/1987	CJDN	WEL	High	Yes
743113045652	506828	Active	Domestic	R & D Developments	Not Available	615	05/18/1990	CJDN	WEL	High	Yes
631023037557	228600	Active	Domestic	Neill, Robert	5134 15th St Se	148	08/20/1962	OPDC	WEL	High	Yes
631721051731	1000010792	Active	Domestic	Grace Thompson	Not Available	0	Not Available	QWTA	WEL	Low	Yes
631824037996	412427	Active	Domestic	Bailey, Maxine	Not Available	265	11/29/1985	OPDC	WEL	High	Yes
641131023053	228102	Active	Domestic	Zweifel, Bert	Not Available	145	11/06/1962	OPDC	WEL	High	Yes
640823043275	220672	Active	Domestic	Kruse Co.	Not Available	407	08/13/1969	OPDC	WEL	High	Yes
731831033460	139109	Active	Domestic	Dingle, Joe	Not Available	540	09/26/1977	CJDN	WEL	High	Yes
Not Available	240784	Active	Domestic	Renquist, Tom	2824 Pinewood Rd Se	225	01/23/1964	OPDC	WEL	High	Yes
630633057898	625773	Active	Domestic	Stoppel, Kirby	2201 Eastwood Rd Se	495	08/10/1999	OPDC	WEL	High	Yes
642243042760	132991	Active	Domestic	Not Available	Not Available	509	06/16/1977	OPDC	WEL	High	Yes
631741037388	148362	Active	Domestic	Saby, Ted	2719 40th Av Se	234	07/11/1978	OPDC	WEL	High	Yes
640824042293	180570	Active	Domestic	Not Available	Not Available	700	10/28/1981	CJDN	WEL	High	Yes
641143007604	1000011066	Active	Domestic	Meyer, Mildred	Not Available	125	Not Available	OSTP	WEL	Moderate	Yes
640343043211	1000011008	Active	Domestic	Rynearson, E.H.	Not Available	140	Not Available	OPDC	WEL	High	Yes
641413021509	1000011088	Active	Domestic	Steffes, Rodney	Not Available	135	00/00/1948	OSTP	WEL	Moderate	Yes
642321063024	1000011152	Active	Domestic	Luhmann, Harold	Not Available	200	00/00/1957	OSPC	WEL	High	Yes
642321063025	1000011154	Active	Domestic	Shub, Clarence	Not Available	220	Not Available	OSTP	WEL	Low	Yes
640434058085	601336	Active	Community Supply (Municipal)	Rochester 36	West Circle Dr	478	08/07/2000	CJDN	WEL	High	Yes
631741035888	101521	Active	Domestic	Lloyd, William E.	3906 25th St Se	242	05/13/1976	OPDC	WEL	High	Yes
631824037995	1000010833	Active	Domestic	Douglas Stuckman	Not Available	60	Not Available	OSTP	WEL	Low	Yes

Table C-3

**PCSI Results - Wells in the DWSMAs  
Rochester Public Utilities Part 2 WHPP Amendment**

PID No.	Unique No.	Status	Use	Well Owner	Well Location	Total Depth (Feet)	Date Completed	Aquifer	PCS Code	Risk	Location Verified
731831033963	228616	Active	Domestic	Frank, Marvin L.	2202 48th St	140	07/01/1963	OPDC	WEL	High	Yes
631722036406	228199	Active	Domestic	Jones, Bill	Not Available	182	09/07/1965	OPDC	WEL	High	Yes
631842036929	228219	Active	Domestic	Dornack, Bud	Not Available	240	08/14/1963	OPDC	WEL	High	Yes
641143047961	228238	Active	Domestic	Geerdes, Harold	Not Available	258	12/08/1960	OPDC	WEL	High	Yes
640544042269	227570	Active	Domestic	Watkins, Ken	Not Available	402	02/10/1971	OPDC	WEL	High	Yes
640544042270	227573	Active	Domestic	Laney, Dr. William	Not Available	340	05/20/1963	OPDC	WEL	High	Yes
640414042622	1000011023	Active	Domestic	Cariveau, G.E.	Not Available	280	Not Available	OPDC	WEL	High	Yes
641112057568	625075	Active	Monitor Well	Sve-1	Not Available	16	09/20/1999	QWTA	WEL	Moderate	Yes
641624042810	432138	Active	Domestic	Not Available	3200 Wright Dr Sw	696	05/10/1989	CJDN	WEL	High	Yes
641624042809	464682	Active	Domestic	Not Available	3296 Wright Dr	702	10/09/1990	CJDN	WEL	High	Yes
640832041684	484178	Active	Domestic	Grubbs, Larry	4800 Weatherhill Rd Sw	395	09/08/1994	OPDC	WEL	High	Yes
641542062830	228515	Active	Domestic	Wolfram, Reuben	Not Available	337	03/29/1968	OPDC	WEL	High	Yes
Not Available	511208	Active	Monitor Well	Hayden, Dennis	1315 Broadway N	28	04/17/1991	QWTA	WEL	Moderate	Yes
742644009800	511210	Active	Monitor Well	Hayden, Dennis	1315 Broadway N	28	04/18/1991	QWTA	WEL	Moderate	Yes
741134056580	601316	Active	Multiple Dwelling	Edson, Randall & Marcia	5950 Oak Meadow La Nw	395	09/30/1999	CJDN	WEL	High	Yes
642712041983	235556	Active	Public Supply/Non-Community	Lagoon Well	Not Available	518	00/00/1965	OPDC/CJDN	WEL	High	Yes
740932064665	220802	Active	Domestic	Kaskubar, Bruce	5905 Chateau Rd Nw	480	05/16/1974	CJDN	WEL	High	Yes
640543042283	227571	Active	Domestic	Payne, Dr. Spencer	Not Available	237	03/16/1965	OSTP	WEL	Low	Yes
641621042767	228152	Active	Domestic	Not Available	Not Available	384	03/05/1973	OPDC	WEL	High	Yes
741131030916	147663	Active	Domestic	Not Available	Not Available	440	05/19/1978	CJDN	WEL	High	Yes
640343043227	228655	Active	Domestic	Hanson, Dr. N.O.	Not Available	220	00/00/1951	OPDC	WEL	High	Yes
631714037406	148324	Active	Domestic	Nelson, Conrad	2335 40th Av Se	247	02/22/1980	OPDC	WEL	High	Yes
640544042280	101408	Active	Domestic	Geall, Michael	Not Available	382	04/08/1975	OPDC	WEL	High	Yes
743134031848	227782	Active	Domestic	Carryer, Haddon	Not Available	620	08/07/1974	CJDN	WEL	High	Yes
742111060104	249984	Active	Monitor Well	Ibm 813-W	Not Available	168	00/00/1968	OPDC	WEL	High	Yes
641613064951	678963	Active	Domestic	Essig, Linda	3170 Wright Rd Sw	650	11/08/2003	CJDN	WEL	High	Yes
643411045266	150348	Active	Domestic	Not Available	Not Available	175	05/14/1981	OSTP	WEL	Low	Yes
640622042376	150349	Active	Domestic	Latham, William	Not Available	344	05/18/1981	OPDC	WEL	High	Yes
Not Available	147662	Active	Domestic	Hanson, Craig	Not Available	242	05/19/1978	OPDC	WEL	High	Yes
640821042289	180571	Active	Domestic	Not Available	Not Available	700	11/11/1981	CJDN	WEL	High	Yes
731832033454	220767	Active	Domestic	Henn, Don	1916 48th St Ne	350	11/01/1969	OPDC	WEL	High	Yes
641412021512	1000011084	Active	Domestic	Clausen, Ronald	Not Available	165	00/00/1956	OPDC	WEL	High	Yes
641431062931	1000011108	Active	Domestic	Wileman, Allen R.	Not Available	250	00/00/1959	OPDC	WEL	High	Yes
641442017636	1000011119	Active	Domestic	Baumfeind, Neil	Not Available	120	00/00/1952	OSTP	WEL	Low	Yes
631842036916	1000010838	Active	Domestic	Robert Schoen	Not Available	75	Not Available	OSTP	WEL	Low	Yes
642321068602	625772	Active	Domestic	Davis, Michael & Angie	3149 Valleywoods Dr Sw	535	06/29/1999	CJDN	WEL	High	Yes
740733071683	576899	Active	Domestic	Abbott, Doug	5833 55th St Nw	340	09/23/1996	OPDC	WEL	High	Yes
630514038122	1000010737	Active	Domestic	J. Herman Yates	Not Available	160	Not Available	OPDC	WEL	High	Yes
743344052203	220828	Active	Public Supply/Non-Comm.-Transient	Rochester Raquet Club	2700 Country Club Rd Sw	453	08/22/1967	CJDN	WEL	High	Yes
631824037990	1000010835	Active	Domestic	Donald Brakke	Not Available	95	Not Available	OPDC	WEL	High	Yes
731831033453	220775	Active	Domestic	Lubahn, James	2330 48th St Ne	145	06/12/1963	OPDC	WEL	High	Yes
Not Available	1000010741	Active	Domestic	Keith Hewlett	Not Available	169	Not Available	OPDC	WEL	High	Yes
642321063000	255979	Inactive	Domestic	Campion, Dan	412 33rd St Sw	141	Not Available	OSTP	WEL	Low	Yes
641134010050	228242	Active	Domestic	Leque, Robert	3902 5th St Nw	305	03/23/1963	OPDC	WEL	High	Yes
640531055051	489655	Active	Domestic	Not Available	Not Available	629	11/01/1991	CJDN	WEL	High	Yes
731832033451	1000010638	Active	Domestic	Allan R. Camrud	Not Available	260	Not Available	OPDC	WEL	High	Yes
640524041607	1000011022	Active	Domestic	Lica, L.T.	Not Available	125	00/00/1950	OSPC	WEL	High	Yes
631841036998	228209	Active	Domestic	Kriehn, Brad	2102 27th Av	190	12/11/1963	OPDC	WEL	High	Yes
631843037591	228222	Active	Domestic	Murphy, Pete	Not Available	305	10/01/1971	OPDC	WEL	High	Yes
640321009947	228638	Active	Commercial	Flory, Kenneth	Not Available	38	08/01/1950	OPDC	WEL	High	Uncertain
630633035567	228144	Active	Commercial	Nuttings Upholstery Shop	2110 14 Hy E	130	01/02/1962	OPDC	WEL	High	Yes
Not Available	228159	Active	Domestic	Younge, Rodney	Not Available	357	07/24/1973	OPDC	WEL	High	Yes
641423051694	228166	Active	Domestic	Jones, Dick	Not Available	380	01/10/1972	OPDC	WEL	High	Yes
742432048978	228588	Active	Domestic	Westlund, Silas	409 31st St Ne	124	03/29/1962	OPDC	WEL	High	Yes
742644062300	511209	Active	Monitor Well	Hayden, Dennis	1315 Broadway N	28	04/17/1991	QWTA	WEL	Moderate	Yes
742344020184	228579	Active	Domestic	Christenson, Hank	Not Available	146	07/01/1963	OPDC	WEL	High	Yes
631823036880	1000010829	Active	Domestic	Arnold Stueven	Not Available	260	Not Available	OPDC	WEL	High	Yes
641431062933	228251	Active	Domestic	Sebastian, John	Not Available	212	07/15/1962	OPDC	WEL	High	Yes

Table C-3

**PCSI Results - Wells in the DWSMAs  
Rochester Public Utilities Part 2 WHPP Amendment**

PID No.	Unique No.	Status	Use	Well Owner	Well Location	Total Depth (Feet)	Date Completed	Aquifer	PCS Code	Risk	Location Verified
742344020183	228568	Active	Domestic	Christenson, Henry	Not Available	152	01/09/1962	OPDC	WEL	High	Yes
742432049001	228585	Active	Domestic	Loftus, Norbert	416 32nd St Ne	220	06/26/1970	OPDC	WEL	High	Yes
640532041626	1000011027	Active	Domestic	Anderson, James	Not Available	90	00/00/1955	OSPC	WEL	High	Yes
641512062647	1000011133	Active	Multiple Dwelling	Vold, Dwight	Not Available	80	Not Available	OPDC	WEL	High	Yes
642321063007	1000011150	Active	Domestic	Block, Arnold	Not Available	180	00/00/1957	OSPC	WEL	High	Yes
642321063003	1000011156	Active	Domestic	Carlson, Donald	Not Available	147	00/00/1957	OSTP	WEL	Low	Yes
641322075708	150331	Active	Monitor Well	Libby,Mcneil + Libby Inc	Not Available	20	12/12/1980	QWTA	WEL	Low	Yes
640322051965	1000011007	Active	Domestic	Clark, Russell	Not Available	80	00/00/1953	OPDC	WEL	High	Yes
642321063028	227611	Active	Domestic	Neill, Robert	Not Available	233	11/01/1962	OSTP	WEL	Low	Yes
643523065951	220712	Active	Domestic	Christenson, Hank	Not Available	264	03/05/1974	OSTP	WEL	Low	Yes
631823036882	228223	Active	Domestic	Wagner, Lyall	Not Available	210	06/00/1969	OPDC	WEL	High	Yes
631824037994	228130	Active	Domestic	Schumen, Dick	Not Available	177	11/24/1964	OPDC	WEL	High	Yes
640322025830	769456	Active	Monitor Well	Parkmark Real Estate Services	2002 2nd St Sw	45	12/11/2008	OPSH	WEL	High	Yes
631721036622	105469	Active	Domestic	Nelson Builders	2285 Cedar Park Ct Se	196	01/17/1979	OPDC	WEL	High	Yes
743434024735	222527	Active	Community Supply (Municipal)	Rochester 18	Not Available	806	03/05/1963	CJWD	WEL	High	Yes
642614080634	1000011163	Active	Domestic	Derouin, John	Not Available	50	00/00/1950	QWTA	WEL	Low	Yes
641442017659	147015	Active	Domestic	Beaty, Earl	2560 Oak Hill Dr	309	07/13/1977	OPDC	WEL	High	Yes
640214025713	601283	Active	Monitor Well	Ampi-Mw	700 1st Av Se	150	12/23/1997	OPOD	WEL	Moderate	Yes
642321063008	256007	Inactive	Domestic	Not Available	411 33rd St Sw	145	Not Available	OSTP	WEL	Low	Yes
641713066955	733146	Active	Domestic	Not Available	4119 Galesville La Sw	700	12/08/2006	CJDN	WEL	High	Yes
641032041749	180596	Active	Public Supply/Non-Comm.-Transient	Rochester Twp. Hall	22311 Salem Rd	480	08/30/1982	CJDN	WEL	High	Yes
641443063050	227683	Active	Domestic	Calvin, Paul	Not Available	275	04/18/1966	OPDC	WEL	High	Yes
630821076594	220625	Active	Community Supply (Municipal)	Rochester 21	Not Available	981	10/04/1965	CJWD	WEL	High	Yes
631732036401	1000010821	Active	Domestic	Betty S Carlstrom	Not Available	92	Not Available	OPDC	WEL	High	Yes
631814035935	1000010845	Active	Domestic	Mark Sorenson	Not Available	25	Not Available	QWTA	WEL	Moderate	Yes
743543081707	241967	Unknown	Observation Well	Dnr Ob 55002	Center St	552	11/30/1927	OPCT	WEL	High	Yes
731914074165	723850	Active	Domestic	Boardman, Lisa	3642 Darcy Dr Ne	540	03/12/2006	CJDN	WEL	High	Yes
641142008440	228175	Active	Domestic	Keehn, Robert	Not Available	164	01/00/1958	OPDC	WEL	High	Yes
631732076380	228200	Active	Domestic	Atkinson, Kenneth	Not Available	252	06/15/1972	OPDC	WEL	High	Yes
641442017642	228261	Active	Domestic	Benike, Donald	Not Available	323	09/27/1968	OPDC	WEL	High	Yes
743522012276	228656	Active	Domestic	Decker, D.G.	Not Available	196	06/00/1956	OPDC	WEL	High	Yes
631741037379	228203	Active	Domestic	Lloyd, William	Not Available	220	01/01/1967	OPDC	WEL	High	Yes
631843036931	228216	Active	Domestic	O'Brien, Gerald	2530 23 Av Se	286	10/20/1969	OPDC	WEL	High	Yes
631812037941	227687	Active	Domestic	Seehausen, Jake	Not Available	180	04/03/1963	OPDC	WEL	High	Yes
631811037918	227692	Active	Domestic	Seehausen, Jake	Not Available	155	03/21/1962	OPDC	WEL	High	Yes
642341082559	227648	Active	Commercial	Admiral Transfer	Not Available	228	03/20/1965	OPDC	WEL	High	Yes
742124026180	428156	Active	Monitor Well	626-W	Not Available	30	01/31/1986	QBAA	WEL	Low	Yes
Not Available	1000010987	Active	Domestic	Kitzmann, Kathleen	Not Available	275	Not Available	OPDC	WEL	High	Yes
631824037692	227685	Active	Domestic	Russell, Laura	Not Available	192	06/29/1963	OPDC	WEL	High	Yes
631731038300	228101	Active	Domestic	Solem, Tillman	Not Available	176	08/01/1964	OPDC	WEL	High	Yes
641542062826	228516	Active	Domestic	Jones, Dick	Not Available	325	06/30/1967	OPDC	WEL	High	Yes
731831033955	1000010640	Active	Domestic	Daniel Casey	Not Available	100	Not Available	OPDC	WEL	High	Yes
640342022006	1000011009	Active	Domestic	Frether, Merle	Not Available	215	00/00/1951	OPDC	WEL	High	Yes
641443062674	1000011113	Active	Domestic	Heinzelman, Augustus	Not Available	222	00/00/1974	OSPC	WEL	High	Yes
732324033674	220789	Active	Domestic	Keppauf, Ken	Not Available	254	06/00/1965	OPDC	WEL	High	Yes
640531043265	437194	Active	Domestic	Fredrickson, David	820 45th Av Sw	525	10/03/1988	CJDN	WEL	High	Yes
641134010044	1000011051	Active	Domestic	Hein, Lyman T.	Not Available	135	00/00/1954	OSTP	WEL	Moderate	Yes
Not Available	479755	Active	Monitor Well	Rochester Mw-92-298	4th St Se	25	03/10/1992	QWTA	WEL	Moderate	Yes
731831033957	150273	Active	Domestic	Durenberger, John	Not Available	420	09/13/1979	CJDN	WEL	High	Yes
631741047956	1000010813	Active	Domestic	Michael Kepp	Not Available	30	Not Available	QWTA	WEL	Low	Yes
743131031849	130638	Active	Domestic	St Mary's Hills Corp.	Not Available	384	02/03/1977	OPDC	WEL	High	Yes
641112053689	674100	Active	Monitor Well	Mw-8	1201 Broadway S	40	07/10/2002	OPDC	WEL	High	Yes
742544011765	228594	Active	Domestic	Quanrud, Marvin	1717 Hiawatha Ct Ne	278	05/01/1965	OPDC	WEL	High	Yes
640342021994	228604	Active	Domestic	Brunsting, Dr. L.A.	Not Available	197	03/00/1957	OSPC	WEL	High	Yes
641124012654	228613	Active	Domestic	Teske, Marvin	Not Available	124	08/26/1971	OPDC	WEL	High	Yes
640214025285	228637	Active	Commercial	Don Clark Motors	Not Available	68	07/22/1970	OPDC	WEL	High	Yes
631824037985	1000010832	Active	Domestic	Joyce Browt	Not Available	0	Not Available	QWTA	WEL	Low	Yes
631841037003	228206	Active	Domestic	Paulson, Elwood	Not Available	214	04/22/1963	OPDC	WEL	High	Yes

Table C-3

**PCSI Results - Wells in the DWSMAs  
Rochester Public Utilities Part 2 WHPP Amendment**

PID No.	Unique No.	Status	Use	Well Owner	Well Location	Total Depth (Feet)	Date Completed	Aquifer	PCS Code	Risk	Location Verified
631731036427	459893	Active	Domestic	Ihrke, Steve	3535 Pinewood Rd Se	460	09/10/1990	CJDN	WEL	High	Yes
641143022898	1000011065	Active	Domestic	Schir, Bob	Not Available	110	00/00/1954	OSTP	WEL	Moderate	Yes
641413068506	1000011094	Active	Domestic	Sullivan, Richard H	Not Available	166	00/00/1958	OPDC	WEL	High	Yes
641412048737	1000011101	Active	Domestic	Hockert, Marcia	Not Available	200	00/00/1974	OSPC	WEL	High	Uncertain
641442011282	1000011114	Active	Domestic	Yennie, Colin	Not Available	120	00/00/1957	OSTP	WEL	Low	Yes
640312074120	500822	Active	Monitor Well	Super America Mw-3	1520 2nd St Sw	30	06/26/1989	OSTP	WEL	Low	Yes
743514016144	490304	Active	Monitor Well	Rochester Public Util	425 West Silver Lake Dr Ne	23	02/03/1992	QWTA	WEL	Moderate	Yes
641414057790	150333	Active	Monitor Well	Libby,Mcneil+Libby Inc	Not Available	20	12/12/1980	QWTA	WEL	Low	Yes
742113026175	715849	Active	Monitor Well	Mw	3605 Hwy 52 Lm	41	11/23/2004	QBAA	WEL	Low	Yes
Not Available	454103	Active	Monitor Well	Amoco Oil Co. Mw-7	16th Av Nw	17	06/30/1988	QWTA	WEL	Low	Yes
631732076380	1000010966	Active	Domestic	Lawrence Jedlicka	Not Available	278	Not Available	OPDC	WEL	High	Yes
631741037373	228202	Active	Domestic	Rau, Thomas	Not Available	252	06/29/1973	OPDC	WEL	High	Yes
641024025898	228607	Active	Domestic	Turlington, E.G.	Not Available	285	06/27/1962	OPDC	WEL	High	Yes
631823036876	228224	Active	Domestic	Ramthum, Donald Jr.	1518 22nd St Se	140	12/04/1962	OPDC	WEL	High	Yes
640142001019	220660	Active	Community Supply (Municipal)	Rochester 23	Not Available	806	02/10/1967	OPCJ	WEL	High	Yes
Not Available	441687	Active	Domestic	Larson-Smith, Karen	3413 30th St Se	515	06/03/1988	CJDN	WEL	High	Yes
640824047290	428004	Active	Domestic	Assissi Heights	Not Available	548	01/02/1987	CJDN	WEL	High	Yes
631831038008	228134	Active	Domestic	Schuman, Dick	Not Available	228	03/06/1964	OPDC	WEL	High	Yes
631831038024	228139	Active	Domestic	Schuman, Richard	Not Available	221	03/30/1966	OPDC	WEL	High	Yes
741041031355	421065	Active	Domestic	Not Available	Not Available	420	06/18/1986	CJDN	WEL	High	Yes
641131022940	228106	Active	Domestic	Young, Rodney	Not Available	223	08/01/1963	OPDC	WEL	High	Yes
642321062993	228115	Active	Domestic	Not Available	Not Available	241	09/15/1962	OSTP	WEL	Low	Yes
742113026175	428200	Active	Monitor Well	Mw-619W	Not Available	26	10/25/1985	QBAA	WEL	Low	Yes
743142031895	409465	Active	Multiple Dwelling	Arends, Richard	Not Available	422	02/11/1985	OPDC	WEL	High	Yes
641413048363	255837	Inactive	Domestic	Knudsen, Bruce	2318 3rd Av Sw	169	Not Available	OPDC	WEL	High	Yes
641442017661	1000011129	Active	Domestic	Welch, Gary	Not Available	150	00/00/1958	OSPC	WEL	High	Yes
631732036397	459939	Active	Domestic	Cordie, Dave	3225 Pinewood Rd Se	460	10/22/1990	CJDN	WEL	High	Yes
631724036419	1000010812	Active	Domestic	Robert Smith	Not Available	0	Not Available	QWTA	WEL	Low	Yes
631823036877	1000010822	Active	Domestic	Donald Ness	Not Available	75	Not Available	OPDC	WEL	High	Yes
631842036914	1000010837	Active	Domestic	David Norris	Not Available	135	Not Available	OPDC	WEL	High	Yes
742113026175	490313	Active	Monitor Well	Mw-645W	3605 52 Hy N	10	08/06/1992	QWTA	WEL	Low	Yes
740734071203	482519	Active	Domestic	Clowes, Robert/Sherry	5523 55th St Nw	360	06/16/1992	OPDC	WEL	High	Yes
641131023059	101549	Active	Domestic	Paulson, Walter	Not Available	240	05/17/1976	OPDC	WEL	High	Yes
640823043267	227844	Active	Domestic	Kruse Co	Not Available	433	03/11/1970	OPDC	WEL	High	Yes
640232024851	220666	Active	Community Supply (Municipal)	Rochester 11	Not Available	455	05/00/1948	OPCJ	WEL	High	Yes
631831038004	228135	Active	Domestic	Schuman, Richard	Not Available	217	05/20/1966	OPDC	WEL	High	Yes
641443062668	228165	Active	Public Supply/Non-Comm.-Transient	Wesleyan Methodest Churc	Not Available	550	04/25/1967	CJDN	WEL	High	Yes
640121014987	524410	Active	Monitor Well	Mw-1	1025 Fourth St Se	22	09/16/1993	QFUB/OPDC	WEL	High	Yes
640214025318	424449	Active	Monitor Well	Rochester Mw-4	Not Available	22	09/16/1988	QWTA	WEL	Moderate	Yes
731811045807	1000011234	Active	Domestic	Sehl, George	Not Available	60	Not Available	OPVL	WEL	Low	Yes
741132030914	139108	Active	Domestic	Edson, Randall	Not Available	420	09/19/1977	CJDN	WEL	High	Yes
640533065678	676667	Active	Domestic	Arend, Richard	P.O. Box 574	678	05/09/2003	CJDN	WEL	High	Yes
641622042773	724187	Active	Domestic	Service, John	3452 Mayowood Rd Sw	580	09/16/2005	CJDN	WEL	High	Yes
641112053689	589823	Active	Monitor Well	Mw-6	Not Available	42	01/26/1999	OPDC	WEL	High	Yes
640524042661	227830	Active	Domestic	Horihan, Cyril	Not Available	190	03/16/1964	OPDC	WEL	High	Yes
743243012506	147451	Active	Community Supply (Municipal)	Rochester 26	Not Available	624	04/28/1978	OPCJ	WEL	High	Yes
631724037881	1000010794	Active	Domestic	Gary Plank	Not Available	100	Not Available	OPDC	WEL	High	Yes
631732036431	1000010820	Active	Domestic	Bell/Glen Herman	Not Available	133	Not Available	OPDC	WEL	High	Yes
631811037933	1000010823	Active	Domestic	Albert N Nelson	Not Available	70	Not Available	OPDC	WEL	High	Yes
641131022934	228108	Active	Domestic	Young, Rodney	Not Available	195	09/27/1962	OPDC	WEL	High	Yes
731832033454	192573	Active	Domestic	Henn, Don	1916 48th St Ne	415	06/20/1984	CJDN	WEL	High	Yes
640413062584	1000011021	Active	Domestic	Young, Michael	Not Available	250	Not Available	OPDC	WEL	High	Yes
641442017641	1000011117	Active	Domestic	Rosenbun, John	Not Available	145	00/00/1959	OSPC	WEL	High	Yes
641133062661	1000011048	Active	Domestic	Frogner, David	Not Available	280	00/00/1939	OPDC	WEL	High	Yes
630512038071	1000010728	Active	Domestic	Otho Gardner	Not Available	90	00/00/1956	OPDC	WEL	High	Yes
640212017859	220664	Active	Public Supply/Non-Community	Kahler Corporation	Not Available	528	07/31/1926	OPDC/CJDN	WEL	High	Yes
631824037694	227686	Active	Domestic	Russell, Laura	817 5th Av Se	185	08/11/1963	OPDC	WEL	High	Yes
641632042792	432120	Active	Domestic	Not Available	3683 Wright Dr Sw	731	10/14/1988	CJDN	WEL	High	Yes

Table C-3

**PCSI Results - Wells in the DWSMAs  
Rochester Public Utilities Part 2 WHPP Amendment**

PID No.	Unique No.	Status	Use	Well Owner	Well Location	Total Depth (Feet)	Date Completed	Aquifer	PCS Code	Risk	Location Verified
640532041629	1000011026	Active	Domestic	Malde, Merin	Not Available	110	00/00/1958	OPDC	WEL	High	Yes
641044062656	100001046	Active	Domestic	Pratt, J.H.	Not Available	200	00/00/1951	OPDC	WEL	High	Yes
641142008458	1000011060	Active	Domestic	Bay, John	Not Available	170	00/00/1971	OPDC	WEL	High	Yes
641341043006	1000011068	Active	Domestic	O'Neil, John	Not Available	100	00/00/1958	OPDC	WEL	High	Yes
Not Available	1000011089	Active	Domestic	Titus, Gary	Not Available	150	00/00/1955	OPDC	WEL	High	Yes
641412003973	1000011102	Active	Domestic	Lynn, R.B.	Not Available	150	00/00/1953	OSTP	WEL	Moderate	Yes
641431062930	1000011112	Active	Domestic	Chenoweth, Roger	Not Available	178	00/00/1961	OSTP	WEL	Low	Yes
640414042624	1000011017	Active	Domestic	Smith, Robert	Not Available	150	Not Available	OPDC	WEL	High	Yes
631823036878	459937	Active	Domestic	Dahl, Dorothy	2010 Pinewood Rd Se	450	11/16/1990	CJDN	WEL	High	Yes
743532003877	251913	Inactive	Industrial	Leitzen Concrete	Not Available	441	Not Available	OPDC/CJDN	WEL	High	Yes
641044062653	518713	Active	Domestic	Carmichael, Steven	1435 20th St Sw	490	09/14/1993	CJDN	WEL	High	Yes
Not Available	227629	Active	Domestic	Redding, Jack	110 33rd St Sw	280	06/28/1972	OPDC	WEL	High	Yes
631721036367	107675	Active	Domestic	Kingsley, James	3528 20th St Se	236	02/18/1976	OPDC	WEL	High	Yes
640921041713	227831	Active	Public Supply/Non-Comm.-Transient	Olmsted Co. Historical So	Not Available	458	02/02/1973	CJDN	WEL	High	Uncertain
641544062957	119810	Active	Domestic	Not Available	Not Available	420	08/20/1975	OPDC	WEL	High	Yes
641431062924	228254	Active	Domestic	Jones, Richard	Not Available	196	06/27/1962	OPDC	WEL	High	Yes
742341049028	228567	Active	Domestic	Tieman, Earl	Not Available	155	09/18/1964	OPDC	WEL	High	Yes
641024042238	228606	Active	Domestic	Rickelofs, Merin	1535 Woodland Dr Sw	310	10/08/1964	OPDC	WEL	High	Yes
641232008492	220681	Active	Community Supply (Municipal)	Rochester 19	17th St Se	881	09/14/1962	CJDN	WEL	High	Yes
631813036911	220642	Active	Domestic	Fagerland, Dale	Not Available	274	08/07/1973	OPDC	WEL	High	Yes
640531046279	489657	Active	Domestic	Not Available	Not Available	613	12/07/1991	CJDN	WEL	High	Yes
733213033646	148313	Active	Domestic	Svensden, Martin	3716 Silver Creek Rd Ne	282	08/28/1979	OPDC	WEL	High	Yes
743241004522	220827	Active	Community Supply (Municipal)	Rochester 16	Not Available	1060	04/14/1958	CTCG/CWON/CMTS	WEL	High	Yes
Not Available	432073	Active	Domestic	Not Available	3391 Wright Dr Sw	735	11/02/1987	CJDN	WEL	High	Yes
641522062733	228513	Active	Domestic	Pulic, Jack	Not Available	247	07/20/1965	OPDC	WEL	High	Yes
641544062958	119830	Active	Domestic	Not Available	Not Available	404	07/15/1975	OPDC	WEL	High	Yes
742344049032	228575	Active	Domestic	Speiss, Ce	Not Available	120	08/02/1961	OPDC	WEL	High	Yes
641434063078	228244	Active	Domestic	Jacobson, O.K.	Not Available	188	06/20/1963	OSTP	WEL	Low	Yes
640432042552	147675	Active	Domestic	Klopp, John	Not Available	580	07/10/1978	CJDN	WEL	High	Yes
640714041657	476171	Active	Domestic	Bourquin, Donald	Weatherhill Dr Sw	415	12/17/1991	OPDC	WEL	High	Yes
631741035884	1000010814	Active	Domestic	Terry L White	Not Available	295	Not Available	OPDC	WEL	High	Yes
740932064675	422694	Active	Multiple Dwelling	Siebenaler, Frank	Not Available	440	10/23/1987	CJDN	WEL	High	Yes
631831038031	228137	Active	Domestic	Schuman, Richard	Not Available	228	08/15/1964	OPDC	WEL	High	Yes
641431062919	228247	Active	Domestic	Salem, Donald	Not Available	199	11/20/1962	OPDC	WEL	High	Yes
641442017659	1000011177	Active	Domestic	Beaty, Earl	Not Available	115	00/00/1950	OSPC	WEL	High	Yes
640531041615	1000011025	Active	Domestic	Rydstrom, Frank	Not Available	80	00/00/1953	OSTP	WEL	Low	Yes
641631053174	618253	Active	Domestic	Maywood Enterprises	10409 25 Cr Sw	694	07/26/1999	CJDN	WEL	High	Yes
642321062998	1000011147	Active	Domestic	Booth, Richard C.	Not Available	40	Not Available	QWTA	WEL	Low	Yes
641142008435	1000011064	Active	Domestic	Johnson, Emery	Not Available	167	Not Available	OPDC	WEL	High	Yes
641432041812	1000011083	Active	Domestic	Richard, Shipway	Not Available	180	Not Available	OSTP	WEL	Low	Yes
641412011309	1000011100	Active	Domestic	Person, J.M.	Not Available	150	00/00/1949	OSPC	WEL	High	Yes
Not Available	1000011002	Active	Domestic	Petersen, Robert	Not Available	70	00/00/1957	OPDC	WEL	High	Yes
641434062666	1000011110	Active	Domestic	Mccarty, Douglas	Not Available	200	00/00/1964	OSPC	WEL	High	Yes
630514038139	1000010738	Active	Domestic	Dallas Moe	Not Available	120	Not Available	OPDC	WEL	High	Yes
741124056582	601315	Active	Multiple Dwelling	Edson, Randall & Marcia	5950 Oak Meadow La Nw	390	10/15/1998	CJDN	WEL	High	Yes
641544062965	228287	Active	Domestic	Rice, Cal	Not Available	400	08/24/1973	OPDC	WEL	High	Yes
641544062965	228288	Active	Domestic	Ciulla, Leonard	Not Available	380	04/28/1972	OPDC	WEL	High	Yes
742344049005	1000010982	Active	Domestic	Meyer, Chet	Not Available	285	Not Available	OPDC	WEL	High	Yes
743134031194	1000011001	Active	Domestic	Holthe, Jerome N.	Not Available	300	Not Available	OPDC	WEL	High	Yes
640544042270	227567	Active	Domestic	Holmes, Skip	Not Available	293	06/18/1963	OPDC	WEL	High	Yes
631632036860	449388	Active	Domestic	Delisle, Peter	Not Available	490	11/16/1988	CJDN	WEL	High	Yes
641714050800	519635	Active	Domestic	Not Available	Not Available	730	11/30/1993	CJDN	WEL	High	Yes
641131047075	228107	Active	Domestic	Younge, Rodney	Not Available	247	02/20/1964	OPDC	WEL	High	Yes
Not Available	228128	Active	Domestic	Armit, E.J.	Not Available	130	09/21/1962	OPDC	WEL	High	Yes
742113026175	227792	Active	Industrial	Ibm Supply Well 1	Not Available	403	01/20/1957	OPCJ	WEL	High	Yes
640433042909	227833	Active	Domestic	Baker, Dr George	Not Available	610	04/25/1974	CJDN	WEL	High	Yes
731831033953	228654	Active	Domestic	Dingle, Joe	Not Available	197	06/15/1964	OPDC	WEL	High	Yes
641614062690	220691	Active	Domestic	Lucas, Don	Not Available	260	07/24/1973	OPDC	WEL	High	Yes



Table C-3

**PCSI Results - Wells in the DWSMAs  
Rochester Public Utilities Part 2 WHPP Amendment**

PID No.	Unique No.	Status	Use	Well Owner	Well Location	Total Depth (Feet)	Date Completed	Aquifer	PCS Code	Risk	Location Verified
631734036502	1000010802	Active	Domestic	W W Arkekete	Not Available	110	Not Available	OPDC	WEL	High	Yes
631824035938	1000010831	Active	Domestic	Lance Wilson	Not Available	0	Not Available	QWTA	WEL	Low	Yes
631831038014	1000010847	Active	Domestic	Greg Meyer	Not Available	194	Not Available	OPDC	WEL	High	Yes
742344048222	228580	Active	Domestic	Christenson, Carrol	Not Available	158	11/13/1964	OPDC	WEL	High	Yes
641142008454	228235	Active	Domestic	Deitschman, Floyd	Not Available	238	06/16/1962	OPDC	WEL	High	Yes
743612011404	239761	Active	Community Supply (Municipal)	Rochester 30	Not Available	402	03/26/1984	CJDN	WEL	High	Yes
733131069165	220785	Active	Community Supply (Municipal)	Olmsted County 2	Not Available	855	00/00/1946	CJDN	WEL	High	Yes
642732064823	220701	Active	Domestic	Spencer, Robert J.	Not Available	325	05/01/1962	OPDC	WEL	High	Yes
643444065660	220711	Active	Domestic	Gluek, Robert	Not Available	277	00/00/1965	OSTP	WEL	Low	Yes
641142008389	1000010663	Active	Domestic	Arndt, Dale	Not Available	290	Not Available	OPDC	WEL	High	Yes
641411011324	1000011099	Active	Domestic	Eynon, Ben	Not Available	105	00/00/1933	OSTP	WEL	Moderate	Yes
640143021485	591603	Active	Monitor Well	Mw-2	1021 15th Av Se	17	12/03/1996	QWTA	WEL	Moderate	Yes
640524041610	101504	Active	Domestic	Timmons	Not Available	460	01/28/1976	CJDN	WEL	High	Yes
742141060636	150253	Active	Test Well	Ibm Monitor Well 14	Not Available	107	06/08/1979	OPDC	WEL	High	Yes
640542076177	179235	Active	Public Supply/Non-Comm.-Transient	River Trails Girl Scout	Not Available	620	11/03/1981	CJDN	WEL	High	Yes
641541062983	228284	Active	Domestic	Lichtenwalner, Byron	Not Available	380	04/21/1972	OPDC	WEL	High	Yes
641434063081	132994	Active	Domestic	Mullholland, Rodney	Not Available	360	07/01/1977	OPDC	WEL	High	Yes
641632053169	556322	Active	Domestic	Not Available	10409 25 Cr Sw	706	12/27/1996	CJDN	WEL	High	Yes
631811037915	227694	Active	Domestic	Westlund, Jerry	Not Available	160	08/14/1962	OPDC	WEL	High	Yes
641024042240	228641	Active	Domestic	Duncan, Rod	1501 Woodland Dr Sw	270	08/11/1962	OPDC	WEL	High	Yes
640524042662	107705	Active	Domestic	Horihan, Cyril	641 44Thav Ct Sw	480	04/04/1975	CJDN	WEL	High	Yes
631734083120	571141	Active	Domestic	Meilander, Thomas H.	3427 Beaumont Ct Se	505	11/11/1996	CJDN	WEL	High	Yes
733013081369	1000010646	Active	Domestic	Robert Scott	Not Available	500	Not Available	CJDN	WEL	High	Yes
640143021485	591602	Active	Monitor Well	Mw-3	1021 15th Av Se	18	12/04/1996	QWTA	WEL	Moderate	Yes
641142008447	1000011054	Active	Domestic	Buria, John	Not Available	260	Not Available	OPDC	WEL	High	Yes
641442017656	1000011122	Active	Domestic	Williams, Julie	Not Available	140	00/00/1955	OSTP	WEL	Low	Yes
641131022930	228111	Active	Domestic	Hruska, James	Not Available	156	10/21/1962	OPDC	WEL	High	Yes
731924074542	698912	Active	Monitor Well	City Of Rochester	4000 East River Rd Ne	225	09/11/2003	OSTP	WEL	Moderate	Yes
642321062996	256079	Inactive	Domestic	Turri, Richard & Wendy	604 33rd St Sw	164	Not Available	OSTP	WEL	Low	Yes
741612022913	227581	Active	Domestic	Longen, Arnie	3003 Township Rd	190	03/22/1967	OPDC	WEL	High	Yes
742344049029	228574	Active	Domestic	Francks, Robert	Not Available	156	06/28/1962	OPDC	WEL	High	Yes
641223019965	532676	Active	Elevator	Atrium Office Building	401 16th St Se	5	08/06/1993	QCUB	WEL	Low	Yes
742124026180	428157	Active	Monitor Well	Mw-627W	Not Available	25	02/03/1986	QWTA	WEL	Low	Yes
641413051742	1000011104	Active	Domestic	Distab, Herbert	Not Available	196	00/00/1956	OSPC	WEL	High	Yes
741412031002	1000010977	Active	Domestic	Mickelson, Palmer	Not Available	180	Not Available	OPDC	WEL	High	Yes
631731036424	1000010791	Active	Domestic	Elaine Williams	Not Available	100	Not Available	OPDC	WEL	High	Yes
641131023052	228103	Active	Domestic	Younge, Rodney	Not Available	184	05/25/1966	OPDC	WEL	High	Yes
733133026064	220784	Active	Community Supply (Municipal)	Olmsted Cty 1	Not Available	441	00/00/1935	OPCJ	WEL	High	Yes
631713035877	220641	Active	Domestic	Topgood, Jack	Not Available	250	04/20/1972	OPDC	WEL	High	Yes
641541062972	228286	Active	Domestic	Not Available	Not Available	400	02/03/1972	OPDC	WEL	High	Yes
640544068088	227837	Active	Domestic	Smith, H.	Not Available	298	10/10/1962	OPDC	WEL	High	Yes
642243042754	220699	Active	Domestic	Campbell, Bud	Not Available	484	01/07/1969	OPDC	WEL	High	Yes
640214025294	451049	Active	Monitor Well	Taco Bell Corp Mw-5	711 South Broadway	26	02/09/1989	QBAA	WEL	Moderate	Yes
Not Available	451060	Active	Monitor Well	Seneca Foods Mw-3	1217 3rd Av Se	17	03/13/1989	QBAA	WEL	Moderate	Yes
631842036921	255716	Inactive	Domestic	Nordby, Joe	2627 25th Av Se	179	Not Available	OPSP	WEL	Low	Yes
733024033611	119849	Active	Domestic	Hoaglan, H.C.	Not Available	380	09/17/1975	OPDC	WEL	High	Yes
641431062929	255835	Inactive	Domestic	Peterson, Roger	2627 Elmcroft Dr Sw	177	Not Available	OPSP	WEL	Low	Yes
641631053181	556311	Active	Domestic	Maywood Enterprises	2650 Wild Rose La Sw	712	12/05/1995	CJDN	WEL	High	Yes
641112053689	589824	Active	Monitor Well	Mw-5	Not Available	21	01/25/1999	QNUB/OPDC	WEL	High	Yes
631824037986	227612	Active	Domestic	Hultz, Brian	2421 23rd Av Se	206	06/18/1973	OPDC	WEL	High	Yes
631732036395	228196	Active	Domestic	Doty, Walter	3111 Pinewood Rd Se	149	03/10/1964	OPDC	WEL	High	Yes
641611072510	227521	Active	Domestic	Vaughn, L.D.	Not Available	262	05/04/1961	OPDC	WEL	High	Yes
643412045373	120022	Active	Public Supply/Non-Comm.-Transient	Willow Creek Golf Course	Not Available	252	07/21/1976	OSPC	WEL	High	Yes
640831043277	228156	Active	Domestic	Utley, Brian	Not Available	360	09/06/1974	OPDC	WEL	High	Yes
642221083243	160890	Active	Domestic	Peters, Gene	3015 18th Av Sw	380	05/29/1981	OPDC	WEL	High	Yes
641443063058	1000011116	Active	Domestic	Variloff, George	Not Available	100	00/00/1950	OSPC	WEL	High	Yes
641431062921	236577	Active	Domestic	Mulvahill, Francis	Not Available	275	07/30/1963	OPDC	WEL	High	Yes
741143082251	409473	Active	Domestic	Schwartz, Van	35 55th St Ne	340	07/11/1985	CJDN	WEL	High	Yes

Table C-3

**PCSI Results - Wells in the DWSMAs  
Rochester Public Utilities Part 2 WHPP Amendment**

PID No.	Unique No.	Status	Use	Well Owner	Well Location	Total Depth (Feet)	Date Completed	Aquifer	PCS Code	Risk	Location Verified
Not Available	228110	Active	Domestic	Hoaglund, Herchel	Not Available	193	05/16/1961	OPDC	WEL	High	Yes
630512038073	1000010744	Active	Domestic	Chester Anson	Not Available	82	Not Available	OSPC	WEL	High	Yes
631843035926	449368	Active	Domestic	Wickersham, Jemme	2704 26th Av Se	515	08/24/1988	CJDN	WEL	High	Yes
742432049003	228584	Active	Domestic	Westlund, Gladys	510 32nd St Ne	145	03/14/1966	OPDC	WEL	High	Yes
642333067977	434041	Active	Community Supply (Municipal)	Rochester 31	40th St	555	10/13/1987	CJDN	WEL	High	Yes
641412021513	228170	Active	Domestic	Krom, Don	2201 3rd Av Sw	265	10/20/1961	OPDC	WEL	High	Yes
631732036394	228197	Active	Domestic	Haywood, Robert	Not Available	220	01/01/1967	OPDC	WEL	High	Yes
641143008427	228236	Active	Domestic	Healdon, Don	Not Available	275	06/25/1965	OPDC	WEL	High	Yes
740933064660	220803	Active	Domestic	Wendland & Robertson	Not Available	420	06/28/1974	CJDN	WEL	High	Yes
Not Available	240782	Active	Domestic	Allen, Gerald	3921 Kalhoun Ct Se	237	09/25/1967	OPDC	WEL	High	Yes
742124026180	428164	Active	Monitor Well	Mw-628W	Not Available	18	09/23/1986	QWTA	WEL	Low	Yes
630822037807	220627	Active	Community Supply (Municipal)	Rochester 33	Not Available	605	00/00/1958	CJDN	WEL	High	Yes
631713035873	220639	Active	Public Supply/Non-Comm.-Transient	International Transport	Not Available	465	12/01/1970	CJDN	WEL	High	Yes
742231000539	228564	Active	Domestic	Colvin, Paul	Not Available	230	07/17/1961	OPDC	WEL	High	Yes
732032056696	673065	Active	Domestic	Ommen, Steve	2773 Schaeffer La Ne	520	12/21/2002	CJDN	WEL	High	Yes
631733038290	227700	Active	Domestic	Brown, Roy	Not Available	179	03/01/1963	OPDC	WEL	High	Yes
641412021503	228257	Active	Domestic	Not Available	Not Available	270	10/02/1965	OPDC	WEL	High	Yes
742414031122	228649	Active	Domestic	Berg, James	1805 35th St Ne	332	01/20/1966	OPDC	WEL	High	Yes
640211014487	552499	Active	Monitor Well	Mw-2	210 4th St Se	23	11/08/1994	QWTA	WEL	Moderate	Yes
Not Available	486298	Active	Monitor Well	Greenway Coop Mw-5	1740 3rd Av Se	30	05/13/1991	QWTA	WEL	Moderate	Yes
742413075453	1000010988	Active	Domestic	Zodrow, Phyllis	Not Available	200	Not Available	OPDC	WEL	High	Yes
742831079139	1000010995	Active	Domestic	Fellows, James L.	Not Available	65	Not Available	OSTP	WEL	Low	Yes
640122015075	220662	Active	Community Supply (Municipal)	Rochester 20	Not Available	912	03/20/1964	OPCM	WEL	High	Yes
631731036421	1000010796	Active	Domestic	Evan Currence	Not Available	65	Not Available	QWTA	WEL	Low	Yes
641421000637	161425	Active	Community Supply (Municipal)	Rochester 29	Not Available	519	10/25/1982	CJDN	WEL	High	Yes
630631025638	1000011173	Active	Domestic	Kathryn Sanders	Not Available	40	Not Available	OSTP	WEL	Low	Yes
641413010083	1000011096	Active	Domestic	Kelly, Vincent	Not Available	196	00/00/1957	OSPC	WEL	High	Yes
741522057646	1000011236	Active	Domestic	Hunter, Stanley	Not Available	72	Not Available	Not Available	WEL	High	Yes
640544042277	227576	Active	Domestic	Van Scoy, Robert	Not Available	400	08/01/1971	OPDC	WEL	High	Yes
742832056201	689507	Active	Irrigation	Whiting, James & Kathryn	3430 19th St Nw	420	06/18/2003	CJDN	WEL	High	Yes
640322083814	1000011006	Active	Domestic	Quall, Evan	Not Available	150	Not Available	OPDC	WEL	High	Yes
641442017632	1000011121	Active	Domestic	Swenson, P.	Not Available	375	00/00/1953	OPDC	WEL	High	Yes
641544062980	228285	Active	Domestic	Not Available	Not Available	404	05/06/1972	OPDC	WEL	High	Yes
731832033454	1000010641	Active	Domestic	Delbert Bauernfeind	Not Available	88	Not Available	OPDC	WEL	High	Yes
640343043216	1000011031	Active	Domestic	Evans, R.G.	Not Available	293	00/00/1950	OPDC	WEL	High	Yes
641134010058	1000011050	Active	Domestic	Johnke, Gery	Not Available	210	Not Available	OPDC	WEL	High	Yes
641412011307	1000011093	Active	Domestic	Colebeck, Steven	Not Available	65	00/00/1940	OSPC	WEL	High	Yes
641431062939	1000011109	Active	Domestic	Reinke, Herbert	Not Available	200	00/00/1961	OPDC	WEL	High	Yes
Not Available	432054	Active	Domestic	Not Available	2266 Hardwood Ct Sw	695	07/08/1987	CJDN	WEL	High	Yes
631722036406	1000010811	Active	Commercial	William Jones	Not Available	210	Not Available	OPDC	WEL	High	Yes
631842036902	1000010839	Active	Domestic	D A Schlosnagle	Not Available	100	Not Available	OSTP	WEL	Low	Yes
631843036909	1000010842	Active	Domestic	Charles Johnson	Not Available	200	Not Available	OPDC	WEL	High	Yes
743142031901	409462	Active	Multiple Dwelling	Not Available	Not Available	422	01/28/1985	OPDC	WEL	High	Yes
641131022932	228109	Active	Domestic	Bergler, Arnold	Not Available	239	01/22/1963	OPDC	WEL	High	Yes
640214025276	451046	Active	Monitor Well	Taco Bell Corp Mw-2	711 South Broadway	24	02/08/1989	QWTA	WEL	Moderate	Yes
640214025318	424447	Active	Monitor Well	Rochester Mw-2	Not Available	15	09/16/1988	QWTA	WEL	Moderate	Yes
740634048809	428002	Active	Domestic	Kocer, Joe	Not Available	340	12/09/1986	OPDC	WEL	High	Yes
733243033671	220787	Unknown	Test Well	Bigelow No. 1	3719 College View Rd Ne	3265	00/00/1924	Not Available	WEL	High	Yes
641443063045	227682	Active	Domestic	Calvin, Paul	Not Available	270	08/20/1965	OPDC	WEL	High	Yes
742414031118	130630	Active	Domestic	Pontius, Gerald	3514 16th Av Ne	320	02/08/1977	OPDC	WEL	High	Yes
641442017643	228260	Active	Domestic	Mulholland, Glen	Not Available	266	01/17/1964	OPDC	WEL	High	Yes
742544010005	228590	Active	Domestic	Hepper, Dr.	1809 Hiawatha Ct Ne	315	04/00/1962	OPDC	WEL	High	Yes
642312063015	1000011148	Active	Domestic	Hult, Howard	Not Available	240	00/00/1954	OPDC	WEL	High	Yes
640431042648	135626	Active	Domestic	H Hodge Realty	Not Available	555	07/19/1977	CJDN	WEL	High	Yes
641441017650	1000011118	Active	Domestic	Khutson, Virginia	Not Available	300	00/00/1953	OPDC	WEL	High	Yes
Not Available	582380	Active	Monitor Well	Mw-7	4100 63 Hy S	64	09/05/1996	OSTP	WEL	Low	Yes
630843037400	101299	Active	Domestic	Mulholland, Rodney	3709 20th St Se	255	00/00/1977	OPDC	WEL	High	Yes
641133069395	698934	Active	Domestic	Lapointe, Dave	1038 Mayowood Rd Sw	500	04/08/2004	CJDN	WEL	High	Yes

Table C-3

**PCSI Results - Wells in the DWSMAs  
Rochester Public Utilities Part 2 WHPP Amendment**

PID No.	Unique No.	Status	Use	Well Owner	Well Location	Total Depth (Feet)	Date Completed	Aquifer	PCS Code	Risk	Location Verified
640322025830	696864	Active	Monitor Well	Mw	2002 2nd St Sw	25	01/20/2004	QWTA	WEL	Moderate	Yes
641511062835	227695	Active	Domestic	Johnson, Raymond	Not Available	186	01/05/1962	OPDC	WEL	High	Yes
640214025318	424448	Active	Monitor Well	Rochester Mw-3	Not Available	22	09/15/1988	QWTA	WEL	Moderate	Yes
631831038019	227614	Active	Domestic	Dereng, Don	2405 18th Av Se	200	05/29/1967	OPDC	WEL	High	Yes
640544042279	227575	Active	Domestic	Smith, Dr. L.A.	Not Available	280	03/24/1962	OPDC	WEL	High	Yes
631842036904	228214	Active	Domestic	Doty, Richard	Not Available	198	03/20/1962	OPDC	WEL	High	Yes
731831033452	228642	Active	Domestic	First National Bank	Not Available	350	05/01/1967	CJDN	WEL	High	Yes
641133014303	220692	Active	Public Supply/Non-Community	Minnesota Bible College	Not Available	155	08/11/1972	OPDC	WEL	High	Yes
742544011768	228592	Active	Domestic	Floyd, Robert	1724 Hiawatha Ct Ne	275	05/03/1967	OPDC	WEL	High	Yes
Not Available	1000010806	Active	Domestic	Ted Saby	Not Available	40	Not Available	QWTA	WEL	Low	Yes
631724037882	1000010817	Active	Domestic	Larry L Holder	Not Available	0	00/00/1957	QWTA	WEL	Low	Yes
630512038052	1000010742	Active	Domestic	Gene Whittington	Not Available	160	Not Available	OPDC	WEL	High	Yes
641344043054	1000011079	Active	Domestic	Pletta, Joseph	Not Available	100	Not Available	OPDC	WEL	High	Yes
641413048854	1000011105	Active	Domestic	Thorson, Marlys	Not Available	180	Not Available	OSPC	WEL	High	Yes
641443063063	1000011115	Active	Domestic	Blakstad, Arvid	Not Available	200	Not Available	OPDC	WEL	High	Yes
631732036442	228176	Active	Domestic	Burkhard, Thomas J.	Not Available	251	08/08/1968	OPDC	WEL	High	Yes
640214025294	451047	Active	Monitor Well	Taco Bell Corp Mw-3	711 South Broadway	23	02/08/1989	QWTA	WEL	Moderate	Yes
742641008975	222525	Active	Community Supply (Municipal)	Rochester 13	Not Available	442	03/04/1954	OPCJ	WEL	High	Yes
741713054847	432058	Active	Domestic	Rossi, Richard	4600 55th St Nw	473	08/12/1987	CJDN	WEL	High	Yes
641623042785	432137	Active	Domestic	Mayowood Enterprises Ltd	Not Available	730	04/19/1989	CJDN	WEL	High	Yes
631732036394	107674	Active	Domestic	Doty, Walter	3201 Pinewood Rd Se	240	01/19/1976	OPDC	WEL	High	Yes
641544062951	119846	Active	Domestic	Not Available	Not Available	420	09/02/1975	OPDC	WEL	High	Yes
640821042287	180572	Active	Domestic	Not Available	Not Available	680	11/17/1981	CJDN	WEL	High	Yes
642321063027	1000011155	Active	Domestic	Wegner, Denis	Not Available	285	Not Available	OSPC	WEL	High	Yes
742132052313	1000010980	Active	Domestic	Cassidy, Delores	Not Available	129	Not Available	OPDC	WEL	High	Yes
631731038298	105497	Active	Domestic	Mullholland Construction	Not Available	221	11/28/1977	OPDC	WEL	High	Yes
642321062991	228116	Active	Domestic	Neill, Robert	Not Available	246	12/15/1962	OSTP	WEL	Low	Yes
732032056695	625757	Active	Domestic	Hostetter, Guy	3453 Hermann Ct Ne	400	08/06/1999	OPDC	WEL	High	Yes
640922068099	260687	Active	Public Supply/Non-Comm.-Transient	Salem Road Covenant Chur	Not Available	0	Not Available	Not Available	WEL	High	Yes
742414031643	220820	Active	Domestic	Havel, Maurice	Not Available	285	12/01/1972	OPDC	WEL	High	Yes
640542076178	227829	Active	Public Supply/Non-Community	Girl Scout Camp	Not Available	280	00/00/1956	OPDC	WEL	High	Yes
640532041628	1000011028	Active	Domestic	Beaty, Ron	Not Available	110	00/00/1960	OSPC	WEL	High	Yes
642244078858	249870	Active	Domestic	Evers, Carl	1035 40th St Sw	260	02/22/1966	OPDC	WEL	High	Approximate
Not Available	462003	Active	Monitor Well	Mndot Mw-6	14 Hy	18	10/24/1991	QWTA	WEL	Moderate	Yes
642321063031	1000011153	Active	Domestic	Konecny, Ronald H.	Not Available	160	00/00/1960	OSTP	WEL	Low	Yes
630843037402	228180	Active	Domestic	Mullholland, Rodney	3635 20th St Se	235	08/19/1975	OPDC	WEL	High	Yes
631843036932	228221	Active	Domestic	Dornack, Wayne	Not Available	260	06/28/1962	OPDC	WEL	High	Yes
641134077194	228241	Active	Domestic	Mulholland, Morris	Not Available	260	08/10/1965	OPDC	WEL	High	Yes
641413003969	228246	Active	Domestic	Vitth, John	2212 5th Av Sw	240	01/01/1964	OPDC	WEL	High	Yes
741014030873	228544	Active	Domestic	Spratte, Bob	6003 Westriver Rd	515	10/24/1972	CJDN	WEL	High	Yes
740723030828	144574	Active	Domestic	Ohnstad, Gene	6040 60th Av Nw	319	08/26/1991	OPDC	WEL	High	Yes
631721036375	1000010800	Active	Domestic	Richard Funk	Not Available	0	Not Available	QWTA	WEL	Moderate	Yes
742113026175	411499	Active	Test Well	Mw-622W	Not Available	11	09/02/1988	QWTA	WEL	Low	Yes
631731038299	1000010804	Active	Domestic	Steven P Schmidt	Not Available	100	Not Available	OPDC	WEL	High	Yes
640243025721	479067	Active	Monitor Well	Asw-1	805 Broadway S	32	04/09/1992	QWTA	WEL	Moderate	Yes
640312024370	519479	Active	Remedial	Superamerica Rm	1520 2nd St Sw	31	10/30/1992	OPDC	WEL	High	Yes
Not Available	411500	Active	Test Well	Mw-1	4100 63 Hy S	16	09/23/1988	QWTA	WEL	Low	Yes
640342021995	228601	Active	Domestic	Watkins, Kenneth	Not Available	197	08/10/1961	OPDC	WEL	High	Yes
640821042317	421096	Active	Domestic	Kavanaugh, Brian	Not Available	700	10/22/1986	CJDN	WEL	High	Yes
643411045269	187632	Active	Domestic	Not Available	Not Available	160	07/21/1983	OSTP	WEL	Low	Yes
630841035602	187637	Active	Domestic	Wooner, Ken	3085 20th St Se	275	08/19/1983	OPDC	WEL	High	Yes
630944035637	227637	Active	Domestic	Bell, Hertha	Not Available	122	08/25/1963	OPDC	WEL	High	Yes
631722056614	227640	Active	Commercial	Kens Welding Shop	Not Available	157	11/20/1962	OPDC	WEL	High	Yes
742113026175	428166	Active	Monitor Well	Mw-624W	Not Available	19	01/23/1986	QWTA	WEL	Low	Yes
Not Available	519634	Active	Domestic	Not Available	Not Available	700	11/30/1993	CJDN	WEL	High	Yes
743514016144	233036	Active	Industrial	Silver Lake Power Plant	Not Available	252	07/00/1969	OPDC	WEL	High	Yes
631023037547	228599	Active	Domestic	Neill, Robert	5118 15 St Se	139	10/10/1963	OPDC	WEL	High	Yes
743642002897	228633	Active	Domestic	Boutelle, Harold	Not Available	66	08/09/1963	OPDC	WEL	High	Yes

Table C-3

**PCSI Results - Wells in the DWSMAs  
Rochester Public Utilities Part 2 WHPP Amendment**

PID No.	Unique No.	Status	Use	Well Owner	Well Location	Total Depth (Feet)	Date Completed	Aquifer	PCS Code	Risk	Location Verified
641541062964	228282	Active	Domestic	Banfield, Fred	1432 28th St Sw	404	06/01/1970	OPDC	WEL	High	Yes
641541062982	228283	Active	Domestic	Kellerman, Dutch	2701 14th Av Sw	382	04/13/1972	OPDC	WEL	High	Yes
641111079469	242118	Active	Industrial	Seneca Foods Corporation	1217 3rd Av Se	410	00/00/1931	CJDN	WEL	High	Yes
742614026385	241315	Unknown	Unknown	Richfield Bus Company	Broadway N	115	12/10/1971	OPDC	WEL	High	Yes
640943041730	119815	Active	Domestic	Peigrass, Dr David	Not Available	540	10/13/1975	CJDN	WEL	High	Yes
641431062930	255836	Inactive	Domestic	Laures, Larry	2639 Elmcroft Dr Sw	182	Not Available	OPSP	WEL	Low	Yes
642244078855	227565	Active	Domestic	Not Available	Not Available	457	10/27/1966	OPDC	WEL	High	Yes
640543042273	227574	Active	Domestic	Schultz, Gerald	Not Available	350	09/29/1965	OPDC	WEL	High	Yes
Not Available	228250	Active	Domestic	Jones, Dick	Not Available	194	12/21/1962	OPDC	WEL	High	Yes
742223020573	719412	Active	Monitor Well	Mw-6	2110 37th St Nw	20	09/28/2004	QWTA	WEL	Moderate	Yes
740744078363	698933	Active	Community Supply (Municipal)	Rochester 38	Not Available	467	10/18/2004	CJDN	WEL	High	Yes
742531017562	256094	Inactive	Domestic	Not Available	807 Sierra La Ne	219	Not Available	OSPC	WEL	High	Yes
741511026123	180567	Active	Community Supply (Municipal)	Rochester 28	Not Available	389	08/04/1981	CJDN	WEL	High	Yes
741913078343	601307	Active	Domestic	Hewlett, Keith	2814 57th St Nw	370	11/13/1998	OPDC	WEL	High	Yes
733333033691	506814	Active	Domestic	Brueske, Tom	4105 College View Rd	457	10/11/1989	CJDN	WEL	High	Yes
631721036377	1000010819	Active	Domestic	Morris Skaareu	Not Available	0	Not Available	QWTA	WEL	Moderate	Yes
631842036921	1000010841	Active	Domestic	R C Burton	Not Available	174	Not Available	OSTP	WEL	Low	Yes
641142049702	1000011059	Active	Domestic	Champion, Patrick	Not Available	80	00/00/1956	OSPC	WEL	High	Yes
640843042182	409472	Active	Domestic	Schmuck, Roger C.Jr.	4205 Arrowhead La	402	07/10/1985	OPDC	WEL	High	Yes
630512038099	1000010729	Active	Domestic	Lloyd Nelson	Not Available	200	Not Available	OPDC	WEL	High	Yes
641433069062	228169	Active	Domestic	Roeder, Frank	Not Available	209	09/19/1966	OSTP	WEL	Low	Yes
631842036905	228215	Active	Domestic	Pueringer, Robert	Not Available	275	11/02/1967	OPDC	WEL	High	Yes
640842041692	449394	Active	Domestic	Aughenbaugh, Greg	4047 Mayowood Rd Sw	520	04/11/1989	CJDN	WEL	High	Yes
631721036367	1000010803	Active	Domestic	Chris Saam	Not Available	0	Not Available	QWTA	WEL	Low	Yes
740844053827	1000010922	Active	Domestic	Bruning, John F.	Not Available	150	Not Available	OPDC	WEL	High	Yes
741613022902	227580	Active	Domestic	Tongen, Arnold	Not Available	165	11/15/1963	OPDC	WEL	High	Yes
632011035978	665495	Active	Domestic	Bjerke, Roger	3840 30th St Se	300	07/15/2002	OPDC	WEL	High	Yes
631831038009	228133	Active	Domestic	Schuman, Dick	Not Available	195	08/26/1963	OPDC	WEL	High	Yes
733213070383	1000011243	Active	Domestic	Suendsen, Carol	Not Available	60	Not Available	Not Available	WEL	High	Yes
641443062678	228172	Active	Public Supply/Non-Comm.-Transient	Heartland Tire Store	Not Available	260	08/28/1965	OPDC	WEL	High	Yes
Not Available	228230	Active	Domestic	Peters, Frank	Not Available	482	10/26/1973	OPDC	WEL	High	Yes
641431062920	228248	Active	Domestic	Gise, Vernon	Not Available	280	09/02/1974	OPDC	WEL	High	Yes
631724037906	1000010795	Active	Domestic	Darrell Spitzer	Not Available	100	Not Available	OPDC	WEL	High	Yes
640543042271	227836	Active	Domestic	Holmes	Not Available	293	06/18/1963	OPDC	WEL	High	Yes
740634030813	519629	Active	Domestic	Busacker, Neil	5521 65th St Nw	520	09/08/1993	CJDN	WEL	High	Yes
641411011291	228256	Active	Domestic	Skelly Oil Co	Not Available	483	12/15/1962	CJDN	WEL	High	Yes
742432048995	228586	Active	Domestic	Westlund, Gladys	Not Available	151	04/17/1964	OPDC	WEL	High	Yes
743134031737	135643	Active	Domestic	Klampe, Ev	Not Available	404	08/19/1977	OPDC	WEL	High	Yes
741042030890	228543	Active	Domestic	Danielson, G.K.	6000 16th Av Nw	510	11/27/1968	CJDN	WEL	High	Yes
641124012660	228611	Active	Domestic	Hayden, Donald	Not Available	127	12/12/1962	OPDC	WEL	High	Yes
640421081081	227828	Active	Irrigation	Rochester Country Club	Not Available	218	00/00/1970	OPDC	WEL	High	Yes
642532041966	692905	Active	Monitor Well	Mw-9S	101 Cr	33	05/19/2003	QWTA	WEL	Low	Yes
641542062831	228514	Active	Domestic	Davis, Floyd	Not Available	260	09/06/1966	OPDC	WEL	High	Yes
631811037920	227691	Active	Domestic	Seehausen, Jake	Not Available	155	08/04/1962	OPDC	WEL	High	Yes
741424031022	147652	Active	Domestic	Stevens, Menford	Not Available	380	04/17/1978	CJDN	WEL	High	Yes
631712062547	147658	Active	Domestic	Hanson, Craig	Not Available	262	05/17/1978	OPDC	WEL	High	Yes
Not Available	228136	Active	Domestic	Schacht, Wayne	2400 18th Av Se	178	07/05/1967	OPDC	WEL	High	Yes
731734076484	733121	Active	Domestic	Fitzpatrick Construction, Inc.	3125 Wellner Dr Ne	517	09/11/2006	CJDN	WEL	High	Yes
742232000535	228565	Active	Domestic	Colvin, Paul	Not Available	167	10/01/1961	OPDC	WEL	High	Yes
742414031116	228583	Active	Domestic	Wandraw, Merle	Not Available	322	10/22/1968	OPDC	WEL	High	Yes
742113026175	504453	Active	Test Well	Ibm Corp. Mw-812	Not Available	106	06/03/1989	OPDC	WEL	High	Yes
732942057906	130601	Active	Multiple Dwelling	Architectural Design Grp	Not Available	600	10/21/1976	CJDN	WEL	High	Yes
641412011300	1000011092	Active	Domestic	Schroeder, Rudolph	Not Available	60	00/00/1948	OSPC	WEL	High	Yes
742723026417	256152	Inactive	Domestic	Not Available	2109 19th St Nw	106	Not Available	OPDC	WEL	High	Yes
631811037927	227689	Active	Domestic	Westlund, Mrs. Silas	Not Available	188	10/15/1965	OPDC	WEL	High	Yes
630944037943	220628	Active	Community Supply (Municipal)	Sandy Slopes	Not Available	460	03/14/1968	CJDN	WEL	High	Uncertain
640531043266	101280	Active	Domestic	Canfield, Virgil	Not Available	485	06/21/1976	CJDN	WEL	High	Yes
640322043236	1000011004	Active	Domestic	Larson, Brad	Not Available	80	00/00/1954	OPDC	WEL	High	Yes

Table C-3

**PCSI Results - Wells in the DWSMAs  
Rochester Public Utilities Part 2 WHPP Amendment**

PID No.	Unique No.	Status	Use	Well Owner	Well Location	Total Depth (Feet)	Date Completed	Aquifer	PCS Code	Risk	Location Verified
641612042765	228153	Active	Domestic	Nutting, Norris	Not Available	285	09/22/1967	OPDC	WEL	High	Yes
641133062842	228162	Active	Domestic	Serpass, Albert	Not Available	242	12/00/1964	OPDC	WEL	High	Yes
732942057907	120039	Active	Multiple Dwelling	Architectural Design Grp	Not Available	580	09/21/1976	CJDN	WEL	High	Yes
Not Available	135645	Active	Domestic	Not Available	Not Available	424	08/29/1977	OPDC	WEL	High	Yes
630513038113	1000010733	Active	Domestic	William Theel	Not Available	160	Not Available	OPDC	WEL	High	Yes
640321073682	629545	Active	Monitor Well	Mw-2	2022 2nd St Sw	25	09/06/2001	QFUB/OSTP	WEL	Moderate	Yes
640912041709	220726	Active	Domestic	Schuster, Fred	Not Available	349	09/10/1973	OPDC	WEL	High	Yes
641134010052	1000011052	Active	Domestic	Jones, Eugene	Not Available	185	Not Available	OSPC	WEL	High	Yes
641442017628	1000011127	Active	Domestic	Anderson, Robert	Not Available	80	Not Available	OSTP	WEL	Low	Yes
Not Available	444945	Active	Monitor Well	Mw-3	4100 63 Hy S	15	10/18/1988	QWTA	WEL	Low	Yes
640323042642	1000011003	Active	Domestic	Schwanke, Joel	Not Available	110	00/00/1958	OPDC	WEL	High	Yes
Not Available	227619	Active	Domestic	Bierbaum, Glen	Not Available	87	05/22/1950	OSTP	WEL	Moderate	Yes
631721036415	227641	Active	Domestic	Whynaucht, Everett	Not Available	190	11/21/1967	OPDC	WEL	High	Yes
Not Available	1000011032	Active	Domestic	Currie, T.W.	Not Available	120	00/00/1959	OPDC	WEL	High	Yes
642321063034	255907	Inactive	Domestic	Not Available	611 Southtown Heights Dr Sw	184	Not Available	OPSP	WEL	Low	Yes
630512038067	1000010726	Active	Domestic	Ethel M. Schmidt	Not Available	135	Not Available	OPDC	WEL	High	Yes
631843036930	228220	Active	Domestic	Haack, Marlan	Not Available	310	03/05/1964	OPDC	WEL	High	Yes
641542062826	122009	Active	Domestic	Not Available	1632 28th St Sw	424	05/25/1976	OPDC	WEL	High	Yes
641024042239	228605	Active	Domestic	Howe, Robert	1509 Woodland Dr Sw	254	05/09/1962	OPDC	WEL	High	Yes
640823043275	227842	Active	Domestic	Kazmier, Francis	1409 Weatherhill Ridge Ct	465	05/30/1973	OPDC	WEL	High	Yes
742334006302	220819	Active	Community Supply (Municipal)	Rochester 24	Not Available	685	05/07/1968	OPCW	WEL	High	Yes
642321063001	256008	Inactive	Domestic	Not Available	500 33rd St Sw	156	Not Available	OSTP	WEL	Low	Yes
640322043237	1000011005	Active	Domestic	Johnson, Robert	Not Available	150	Not Available	OPDC	WEL	High	Yes
641742066909	733145	Active	Domestic	Not Available	4143 Franconia La Sw	700	12/06/2006	CJDN	WEL	High	Yes
641544062967	228171	Active	Domestic	Not Available	Not Available	384	11/30/1973	OPDC	WEL	High	Yes
630944038269	228184	Active	Domestic	Tomton, Richard	4918 19 St Se	204	07/01/1965	OPDC	WEL	High	Yes
631814035933	228210	Active	Domestic	Westlund, Jerry	Not Available	200	09/19/1962	OPDC	WEL	High	Yes
631842038034	228213	Active	Domestic	Berg + Bennett	Not Available	173	07/28/1962	OPDC	WEL	High	Yes
640421081081	160866	Active	Public Supply/Non-Comm.-Transient	Rochester Golf-Country C	Not Available	550	07/09/1980	CJDN	WEL	High	Yes
640541042562	135644	Active	Domestic	Klopp, John	Not Available	580	08/24/1977	CJDN	WEL	High	Yes
642321063024	1000011159	Active	Domestic	Weichert, Jack	Not Available	350	00/00/1956	OSPC	WEL	High	Yes
640712060109	601258	Active	Domestic	Klopp, John A.	Rr 2 Box 48	476	06/15/1998	OPDC	WEL	High	Yes
641024042244	228608	Active	Domestic	Wilson, Hormon	Not Available	303	09/30/1963	OPDC	WEL	High	Yes
641134010042	1000011049	Active	Domestic	Persinger, Mike	Not Available	200	Not Available	OPDC	WEL	High	Yes
641142008435	1000011062	Active	Domestic	Young, Jerold	Not Available	265	00/00/1952	OPDC	WEL	High	Yes
641412021510	1000011095	Active	Domestic	Kelley, Joe	Not Available	155	00/00/1957	OSTP	WEL	Moderate	Yes
733243033670	1000010647	Active	Domestic	Viola Ruehmann	Not Available	110	Not Available	OSTP	WEL	Low	Yes
640214025252	228636	Active	Public Supply/Non-Comm.-Non-Transient	A.M.P.I. No.1	700 1st Av Se	401	00/00/1945	CJDN	WEL	High	Yes
742011060228	601335	Active	Community Supply (Municipal)	Rochester 35	Not Available	457	06/29/1999	CJDN	WEL	High	Yes
742721016982	222528	Active	Community Supply (Municipal)	Rochester 15	Not Available	432	00/00/1957	OPCJ	WEL	High	Yes
640214053831	500807	Active	Monitor Well	Mayo Foundation Mw-2	515 3rd Av Se	28	12/30/1988	OPDC	WEL	High	Yes
631831038014	228132	Active	Domestic	Schuman, Richard	Not Available	187	11/24/1962	OPDC	WEL	High	Yes
641233025961	227631	Active	Commercial	Skelly Oil Co Skelgas	Not Available	136	03/16/1968	OPDC	WEL	High	Yes
Not Available	506824	Active	Domestic	Not Available	Not Available	577	04/07/1990	CJDN	WEL	High	Yes
631842036904	1000010840	Active	Domestic	R C Doty	Not Available	200	Not Available	OPDC	WEL	High	Yes
741613022905	227579	Active	Domestic	Tongan, Oscar	Not Available	165	10/25/1963	OPDC	WEL	High	Yes
641131022943	228105	Active	Domestic	Bengler, Arnold	Not Available	248	12/19/1965	OPDC	WEL	High	Yes
641323053959	150332	Active	Monitor Well	Libby,Mcneil + Libby Inc	Not Available	20	12/12/1980	QWTA	WEL	Low	Yes
631741035885	1000010815	Active	Domestic	Steven Marks	Not Available	120	Not Available	OPDC	WEL	High	Yes
631842038034	1000010830	Active	Domestic	Kirk Moist	Not Available	90	Not Available	OPDC	WEL	High	Yes
631814035934	1000010844	Active	Domestic	Werner Gruenke	Not Available	0	Not Available	QWTA	WEL	Moderate	Yes
Not Available	644907	Active	Monitor Well	Mw-1R	2022 2nd St Sw	25	10/26/2000	QFUB/OSTP	WEL	Moderate	Yes
743133031731	139144	Active	Domestic	Cook, Jim	Not Available	384	03/09/1978	OPDC	WEL	High	Yes
740933064679	119843	Active	Domestic	Nederhoff, Elmer	Not Available	440	08/22/1975	CJDN	WEL	High	Yes
733243033659	188889	Active	Domestic	Theuner, Ralph	3615 College View Rd Se	320	12/20/1982	OPDC	WEL	High	Yes
731921076005	676687	Active	Community Supply (Municipal)	Rochester 37	Not Available	501	09/25/2003	OPCJ	WEL	High	Yes
640711053997	441688	Active	Domestic	Bourquin, Don	4999 Weatherhill Rd Sw	735	04/21/1988	CJDN	WEL	High	Yes
731911076573	686441	Active	Domestic	Bakken, Dave	3847 Darcy Dr Ne	520	11/24/2003	CJDN	WEL	High	Yes

Table C-3

**PCSI Results - Wells in the DWSMAs  
Rochester Public Utilities Part 2 WHPP Amendment**

PID No.	Unique No.	Status	Use	Well Owner	Well Location	Total Depth (Feet)	Date Completed	Aquifer	PCS Code	Risk	Location Verified
640434042654	135616	Active	Domestic	Haven Hodge	Not Available	600	06/20/1977	CJDN	WEL	High	Yes
640822042322	463990	Active	Domestic	Not Available	Not Available	715	11/21/1990	CJDN	WEL	High	Yes
640813042306	421087	Active	Domestic	Not Available	Not Available	560	09/28/1986	CJDN	WEL	High	Yes
641542062635	120023	Active	Domestic	Brenengen, John	Not Available	300	07/22/1976	OPDC	WEL	High	Yes
732942057907	130615	Active	Multiple Dwelling	Architectural Design Grp	Not Available	560	11/19/1976	CJDN	WEL	High	Yes
631734038294	227639	Active	Domestic	Solem, John	Not Available	93	04/05/1961	OSTP	WEL	Low	Yes
742141060636	643873	Active	Monitor Well	Mw	3605 Hwy 52	100	09/25/2000	OPDC	WEL	High	Yes
631731036423	1000010810	Active	Domestic	James A Finley	Not Available	95	Not Available	OPDC	WEL	High	Yes
740533038085	1000010919	Active	Domestic	Johnson, Larry	Not Available	100	Not Available	QWTA	WEL	Low	Yes
742522020931	220822	Active	Community Supply (Municipal)	Rochester 17	Not Available	904	02/01/1960	OPCW	WEL	High	Yes
742141060636	428199	Active	Monitor Well	Mw-715W	Not Available	40	10/25/1985	QBUA	WEL	Low	Yes
641322075708	220682	Active	Industrial	Libby,Mcniell & Libby	410 20th St Se	475	04/14/1959	OPCJ	WEL	High	Yes
731831033959	180557	Active	Domestic	Dewitz, Bob	Not Available	420	08/10/1981	CJDN	WEL	High	Yes
642321063002	1000011151	Active	Domestic	Krinke, Norbert	Not Available	160	00/00/1957	OSPC	WEL	High	Yes
641711050796	247971	Inactive	Public Supply/Non-Community	Mayowood	Not Available	708	Not Available	OSTP/OPDC/CJDN	WEL	High	Yes
642732042013	220705	Active	Domestic	Hartridge, Virginia	Not Available	332	05/28/1962	OPDC	WEL	High	Yes
641541062975	220689	Active	Domestic	Christiana, Dick	Not Available	403	10/11/1973	OPDC	WEL	High	Yes
740932064670	220800	Active	Domestic	Wendland-Robertson	Not Available	485	09/20/1973	CJDN	WEL	High	Yes
742414031120	120007	Active	Domestic	Tupper, Wren	1710 35th St Ne	404	05/19/1976	OPDC	WEL	High	Yes
631831038029	220643	Active	Domestic	Maas, Elmer	719 1st St Sw	292	10/02/1970	OPDC	WEL	High	Yes
643523065962	227772	Active	Domestic	Christenson, Henry	Not Available	264	03/01/1974	OSTP	WEL	Low	Yes
640433042911	227834	Active	Domestic	Klopp, John	Not Available	608	12/28/1972	CJDN	WEL	High	Yes
641124012656	228612	Active	Domestic	Melby, Leonard	Not Available	149	11/01/1965	OPDC	WEL	High	Yes
Not Available	228615	Active	Domestic	Schroeder, Donald	Not Available	152	06/12/1962	OPDC	WEL	High	Yes
733234033673	228646	Active	Domestic	Rauss, Glenn	3545 College View Rd	318	08/06/1971	OPDC	WEL	High	Yes
742413075453	228648	Active	Domestic	Sigmann, Elmer	Not Available	150	09/04/1964	OPDC	WEL	High	Yes
641443075201	228243	Active	Domestic	Gadient, John	Not Available	161	12/12/1964	OSTP	WEL	Low	Yes
641111079469	451059	Active	Monitor Well	Seneca Foods Mw-2	1217 3rd Av Se	20	03/10/1989	QWTA	WEL	Moderate	Yes
742123052184	490312	Active	Monitor Well	Mw-644W	3605 52 Hy N	31	08/10/1992	QBUA	WEL	Low	Yes
641631053184	576877	Active	Domestic	Mayowood Enterprises	10409 25 Cr Sw	696	08/26/1999	CJDN	WEL	High	Yes
731831033941	187631	Active	Domestic	Dewitz, Bob	Not Available	415	07/19/1983	CJDN	WEL	High	Yes
643443045387	150282	Active	Domestic	Hexum, Rick	Not Available	270	10/30/1979	OSTP	WEL	Low	Yes
630512038062	1000010739	Active	Domestic	Kenneth W. Ziemer	Not Available	80	00/00/1954	OSTP	WEL	Moderate	Yes
631842036924	228217	Active	Domestic	Not Available	Not Available	250	08/28/1964	OSTP	WEL	Low	Yes
733243033670	101288	Active	Domestic	Peterson, Chris	3736 College View Rd	280	07/05/1976	OPDC	WEL	High	Yes
641114025915	228149	Active	Other	Olmsted Co Fair Board	Not Available	68	01/31/1964	OPDC	WEL	High	Yes
641612042762	228154	Active	Domestic	Not Available	Not Available	250	04/15/1971	OPDC	WEL	High	Yes
641443062679	228164	Active	Commercial	Bahr, Chester	Not Available	183	10/15/1962	OPDC	WEL	High	Yes
64104062643	1000011047	Active	Domestic	Coventry, Betty A.	Not Available	200	00/00/1947	OPDC	WEL	High	Yes
643532045415	227652	Active	Domestic	Madison, D.P.	Not Available	303	00/00/1965	OSTP	WEL	Low	Yes
631732076379	240780	Active	Domestic	Maxon, Ruth	3226 Pinewood Rd Se	138	08/28/1961	OPDC	WEL	High	Yes
742113026175	428154	Active	Monitor Well	Mw-623W	Not Available	23	01/22/1986	QBAA	WEL	Low	Yes
733223033649	220788	Active	Domestic	White, Clarence	3005 Silver Creek Rd	444	05/12/1972	CJDN	WEL	High	Yes
631841037002	228207	Active	Domestic	Eujen, Emil	Not Available	140	11/20/1960	OPDC	WEL	High	Yes
642243042752	228229	Active	Domestic	Stancil, Joe	Not Available	500	03/22/1971	OPDC	WEL	High	Yes
641143008426	228239	Active	Domestic	Geerdes, John	Not Available	202	05/18/1962	OPDC	WEL	High	Yes
641434063074	228245	Active	Domestic	Calvin, Paul	Not Available	190	02/15/1962	OSTP	WEL	Low	Yes
640433042913	411251	Active	Multiple Dwelling	Klopp, John	3565 Valleyview Rd Sw	530	01/07/1984	CJDN	WEL	High	Yes
640311025772	231890	Active	Other	St Mary's Hospital #2	Not Available	460	00/00/1964	CJDN	WEL	High	Yes
641434062667	241314	Active	Domestic	Kallberg, John	504 28th St Sw	298	11/08/1966	OPDC	WEL	High	Yes
640911041707	220674	Active	Domestic	Hudson, Richard	Not Available	325	10/29/1971	OPDC	WEL	High	Yes
640214053831	500809	Active	Monitor Well	Mayo Foundation Mw-4	515 3rd Av Se	28	01/05/1989	OPDC	WEL	High	Yes
640243025721	625057	Active	Monitor Well	Mw-11P	244 Soldiers Field Dr E	44	03/25/1999	OPDC	WEL	High	Yes
640212017760	504632	Active	Monitor Well	Mw-4	405 1st Av Sw	17	07/07/1986	QWTA	WEL	Moderate	Yes
640212017760	504630	Active	Monitor Well	Mw-2	405 1st Av Sw	17	07/07/1986	QWTA	WEL	Moderate	Yes
640212017760	504629	Active	Monitor Well	Mw-1	405 1st Av Sw	17	07/08/1986	QWTA	WEL	Moderate	Yes
641012048203	584263	Active	Elevator	Edina Realty Inc.	1301 Salem Rd Sw	30	07/16/1996	OSTP	WEL	Low	Yes
641411011323	1000011097	Active	Domestic	Meyer, Warren	Not Available	300	00/00/1962	OPDC	WEL	High	Yes

Table C-3

**PCSI Results - Wells in the DWSMAs  
Rochester Public Utilities Part 2 WHPP Amendment**

PID No.	Unique No.	Status	Use	Well Owner	Well Location	Total Depth (Feet)	Date Completed	Aquifer	PCS Code	Risk	Location Verified
640821042318	506826	Active	Domestic	Not Available	Not Available	718	05/25/1990	CJDN	WEL	High	Yes
743523081984	726836	Active	Monitor Well	Mw-3	612 11th Av Nw	28	05/25/2005	QNUB/OPDC	WEL	High	Yes
743523001326	726834	Active	Monitor Well	Mw-1	612 11th Av Nw	26	05/26/2005	QNUB/QWUB/OPSH	WEL	High	Yes
743523081984	726835	Active	Monitor Well	Mw-2	612 11th Av Nw	25	05/26/2005	QNUB/QWUB/OPDC	WEL	High	Yes
631741036936	1000010808	Active	Domestic	Realtor Sample	Not Available	100	Not Available	QWTA	WEL	Low	Yes
631841036996	1000010826	Active	Domestic	Leslie Mason	Not Available	110	Not Available	OPDC	WEL	High	Yes
631841036999	1000010827	Active	Domestic	Richard Wood	Not Available	40	Not Available	QWTA	WEL	Low	Yes
631824037988	1000010834	Active	Domestic	Brent Doring	Not Available	0	Not Available	QWTA	WEL	Low	Yes
641412062311	1000011091	Active	Domestic	Crane, Barth	Not Available	275	Not Available	OPDC	WEL	High	Yes
640842041693	1000011037	Active	Domestic	Hale, James	4404 Salem Rd Sw	275	00/00/1968	OPDC	WEL	High	Yes
743433056092	693581	Active	Monitor Well	Mw-2	201 4th St Se	52	06/09/2003	QWTA	WEL	Low	Yes
640322025830	696865	Active	Monitor Well	Mw-10	2002 2nd St Sw	27	01/20/2004	QWTA	WEL	Moderate	Yes
743433077200	696868	Active	Monitor Well	Mw-12D	2001 2nd St Sw	47	01/22/2004	OPDC	WEL	High	Yes
743433077200	696867	Active	Monitor Well	Mw-12S	2001 2nd St Sw	25	02/03/2004	OSTP	WEL	Moderate	Yes
742113026175	661563	Active	Monitor Well	Mw-826B	3605 52 Hy N	87	07/03/2001	OPDC	WEL	High	Yes
742124026180	603269	Active	Monitor Well	Mw-646P	3605 52 Hy	18	10/16/1997	QBAA	WEL	Low	Yes
640321073682	722068	Active	Monitor Well	Mw	2014 2nd St Sw	35	05/23/2005	OSTP	WEL	Moderate	Yes
640322025830	722074	Active	Monitor Well	Mw	2002 2nd St Sw	30	05/19/2005	OSTP	WEL	Moderate	Yes
640321073682	722066	Active	Monitor Well	Mw	2014 2nd St Sw	25	04/22/2005	QHUB/OSTP	WEL	Moderate	Yes
631723075953	555985	Active	Monitor Well	Mw 3	2450 30th Av Se	17	11/11/1994	QWTA	WEL	Low	Yes
631723075953	555984	Active	Monitor Well	Mw 2	2450 30th Av Se	17	11/10/1994	QWTA	WEL	Low	Yes
631732075965	555983	Active	Monitor Well	Mw 1	2450 30th Av Se	17	11/10/1994	QWTA	WEL	Low	Yes
640322025830	759352	Active	Environmental Bore Hole	Masonic Lodge	2002 2nd St Sw	19	10/18/2007	QWTA	WEL	Moderate	Yes
640211053101	750582	Active	Monitor Well	Mw-15S	201 4th St Se	22	03/14/2007	OSTP	WEL	Moderate	Yes
Not Available	750581	Active	Monitor Well	Mw-16S	1st St Nw	15	03/14/2007	QJUW/QWUB/OSTP	WEL	Moderate	Yes
642722041977	263204	Active	Public Supply/Non-Comm.-Transient	Skyline Amusement Waterslide 1	Not Available	0	Not Available	Not Available	WEL	High	Yes
743543017892	739046	Active	Elevator	Paramack Estate Services	100 First Av Sw	42	09/20/2007	OPSH	WEL	High	Yes
640212078774	757594	Active	Remedial	Dpe-8	221 1st Av Sw	16	02/13/2008	OPDC	WEL	High	Yes
Not Available	757585	Active	Monitor Well	Mw 20	221 1st Av Sw	16	02/12/2008	OPDC	WEL	High	Yes
640212078774	757584	Active	Monitor Well	Mw 19	221 1st Av Sw	18	02/12/2008	OPDC	WEL	High	Yes
640212078774	757581	Active	Monitor Well	Mw 16	221 1st Av Sw	16	02/05/2008	OPDC	WEL	High	Yes
643413064119	773386	Active	Community Supply (Municipal)	Rochester 40	1355 Lone Pine Dr Sw	640	09/30/2010	OPCJ	WEL	High	Yes
640212078774	757592	Active	Remedial	Dpe-7	221 1st Av Sw	16	02/08/2008	OPDC	WEL	High	Yes
640212078774	757591	Active	Remedial	Dpe-6	221 1st Av Sw	17	02/10/2008	OPDC	WEL	High	Yes
Not Available	757588	Active	Remedial	Dpe-3	221 1st Av Sw	16	02/07/2008	OPDC	WEL	High	Yes
Not Available	757587	Active	Remedial	Dpe-2	201 4th St Se	19	02/08/2008	OPDC	WEL	High	Yes
640322025830	759353	Active	Remedial	Masonic Lodge	2002 2nd St Sw	35	10/18/2007	OSTP	WEL	Moderate	Yes
640514078803	744827	Active	Irrigation	Meadow Lakes Builders Of Rochester	3796 Patio La Sw	127	07/11/2009	OPDC	WEL	High	Yes
741741082291	787908	Active	Elevator	Mayo Clinic	4710 Circle Dr W	32	11/23/2011	QCUG	WEL	Low	Yes
641141079720	735215	Active	Monitor Well	Ow 1	1740 Third Av Se	28	11/15/2005	OSTP	WEL	Moderate	Yes
641141079720	735216	Active	Monitor Well	Ow 3	1740 Third Av Se	27	11/17/2005	OSTP	WEL	Moderate	Yes
641141079720	771200	Active	Monitor Well	Mw-0W6	1741 3rd Av Se	37	06/22/2010	OPDC	WEL	High	Yes
641632080182	789561	Active	Domestic	Cpdc Rochester Development Inc	Na See Remarks	698	09/11/2012	CJDN	WEL	High	Yes
742941051217	769966	Active	Dewatering Well	Mcnelius, Brandon	4010 19 St Nw	38	07/06/2009	QWTA	WEL	Low	Yes
630522052981	796431	Active	Community Supply (Municipal)	Rochester 41	3303 Ridgeline Dr	470	06/06/2014	CJDN	WEL	High	Yes
640214025252	793738	Active	Elevator	Ampi	700 1st Av Se	52	07/17/2014	OPSH	WEL	High	Yes
641711041853	793739	Active	Elevator	Mayo	3720 Mayo Wood Dr Sw	34	07/10/2014	OPVL	WEL	Low	Yes
641232008492	775441	Inactive	Monitor Well	Ow 8	1656 3rd Av Se	38	08/04/2010	OPDC	WEL	High	Yes
640823043282	638027	Active	Domestic	Agenter, Dave & Barb	4909 Weatherhills Rd Sw	467	05/01/2000	OPSH	WEL	High	Yes
743134031195	787430	Active	Domestic	Holther, Jerome	5520 Country Club Rd Sw	425	11/20/2012	OPDC	WEL	High	Yes
641011083015	804245	Active	Elevator	Scheel's	1001 Apache Mall	34	09/18/2014	QFUB	WEL	Low	Yes
631724036635	179150	Active	Multiple Dwelling	Nelson, Paul	2125 Cedar Park Ct Se	248	04/27/1984	OPDC	WEL	High	Yes
631742054197	576917	Active	Domestic	Penz, Lowell And Sharon	601 36th St Sw	456	12/11/1996	CJDN	WEL	High	Yes
641014000575	782835	Active	Elevator	Macy's	901 Apache Mall	23	01/31/2012	QHUG	WEL	Low	Yes
743433056092	693582	Active	Monitor Well	Mw-3	201 4th St Se	13	06/09/2003	QWTA	WEL	Low	Yes
641614062694	801237	Active	Domestic	Briese, John	2217 Balsam Ct Sw	465	05/05/2014	OPCJ	WEL	High	Yes
742141060636	451075	Active	Test Well	Mw-810	Not Available	103	05/03/1989	OPDC	WEL	High	Yes
742124026180	428165	Active	Monitor Well	Mw-629W	Not Available	16	09/23/1986	QWTA	WEL	Low	Yes

Table C-3

**PCSI Results - Wells in the DWSMAs  
Rochester Public Utilities Part 2 WHPP Amendment**

PID No.	Unique No.	Status	Use	Well Owner	Well Location	Total Depth (Feet)	Date Completed	Aquifer	PCS Code	Risk	Location Verified
Not Available	443426	Active	Monitor Well	Mw-4	4100 63 Hy S	15	03/07/1989	QWTA	WEL	Low	Yes
742123052184	603270	Active	Monitor Well	Mw-7251	3605 52 Hy	26	10/16/1997	QBAA	WEL	Low	Yes
643533079688	227653	Active	Domestic	Austin, Don	Not Available	303	01/05/1966	OSTP	WEL	Low	Yes
741433048183	576011	Active	Monitor Well	Mw-13	41st St	47	01/24/1997	OPDC	WEL	High	Yes
640212078774	757582	Active	Monitor Well	Mw 17	201 4th St Se	30	02/12/2008	OPDC	WEL	High	Yes
640212078774	757586	Active	Remedial	Dpe-1	221 1st Av Sw	19	02/07/2008	OPDC	WEL	High	Yes
640212078774	757590	Active	Remedial	Dpe-5	221 1st Av Sw	15	02/09/2008	OPDC	WEL	High	Yes
631841036992	228211	Active	Domestic	Paulson, Elwood	Not Available	200	04/24/1961	OPDC	WEL	High	Yes
640434042653	401601	Active	Domestic	Bolodon, Gerald	Not Available	580	11/17/1983	CJDN	WEL	High	Yes
631841035950	240785	Active	Domestic	Parker, Abraham	2515 30th Av Se	225	12/15/1970	OPDC	WEL	High	Yes
640321073682	722069	Active	Monitor Well	Mw	2014 2nd St Sw	30	05/24/2005	OSTP	WEL	Moderate	Yes
640212078774	757583	Active	Monitor Well	Mw 18	221 1st Av Sw	61	02/08/2008	OPDC	WEL	High	Yes
640321073682	722067	Active	Monitor Well	Mw	2014 2nd St Sw	37	04/22/2005	OSTP	WEL	Moderate	Yes
640812042301	412413	Active	Domestic	Klopp, John	1221 Westhill Dr Sw	554	08/23/1985	CJDN	WEL	High	Yes
Not Available	757580	Active	Monitor Well	Mw 15	221 1st Av Sw	18	02/06/2008	OPDC	WEL	High	Yes
640243025721	625056	Active	Monitor Well	Mw-11	244 Soldiers Field Dr E	23	03/25/1999	QFUB/OPDC	WEL	High	Yes
640712082197	802079	Active	Multiple Dwelling	Lilly Farm	4100 Berkshire Rd Sw	410	11/03/2015	OPDC	WEL	High	Yes
640321073682	696866	Active	Monitor Well	Mw-8D	2002 2nd St Sw	50	01/21/2004	OPDC	WEL	High	Yes
641622042773	401643	Active	Unknown	Donovan, Bernard	3452 Mayowood Rd Sw	520	09/21/1984	CJDN	WEL	High	Yes
630723005289	1000010750	Active	Domestic	Hendricks, James	2025 14th St Se	185	00/00/1956	OPDC	WEL	High	Yes
641621042769	1000011139	Active	Domestic	Washington, John	3304 Mayowood Hill Dr Sw	400	00/00/1976	OPDC	WEL	High	Yes
641041079994	1000014680	Unknown	Unknown	Not Available	1447 20 St Sw	0	00/00/1949	OSTP	WEL	Low	Yes
640321073682	759354	Active	Remedial	Mp-1	2014 2nd St Sw	35	10/17/2007	OSTP	WEL	Moderate	Yes
742123052185	603268	Active	Monitor Well	Mw-7261	3605 52 Hy	41	10/15/1997	QUUU	WEL	Low	Yes
732023050428	1000015099	Unknown	Unknown	Not Available	3645 Hermann Ct Ne	405	00/00/1967	OSPC	WEL	High	Yes
733114033637	1000015112	Unknown	Unknown	Not Available	Not Available	0	Not Available	Not Available	WEL	High	Yes
733224033651	1000015113	Unknown	Unknown	Not Available	3326 Silver Creek Rd Ne	150	Not Available	OPSH	WEL	High	Yes
733234033675	1000015114	Unknown	Unknown	Not Available	3401 College View Rd E	160	00/00/1950	OPSH	WEL	High	Yes
640311025772	813339	Active	Elevator	Mayo Clinic	1216 2nd St Sw	45	09/12/2016	OSTP	WEL	Low	Yes
741131080170	784309	Active	Domestic	Elliot, Brian & Martha	5980 Dak Meadow La Nw	400	11/26/2012	CJDN	WEL	High	Yes
733234033660	1000015115	Unknown	Unknown	Not Available	3545 College View Rd E	0	Not Available	OPDC	WEL	Moderate	Yes
733243033661	1000015116	Unknown	Unknown	Not Available	3601 College View Rd E	0	Not Available	OSTP	WEL	Moderate	Yes
733243033662	1000015117	Unknown	Unknown	Not Available	3633 College View Rd E	125	00/00/1952	OSTP	WEL	Moderate	Yes
733244033657	1000015118	Unknown	Unknown	Not Available	3875 College View Rd E	120	00/00/1975	OPSH	WEL	High	Yes
733333033690	1000015120	Unknown	Unknown	Not Available	4142 Horseshoe Ct Ne	0	00/00/1950	OSPC	WEL	High	Yes
733333033688	1000015122	Unknown	Unknown	Not Available	4163 Horseshoe Ct Ne	0	Not Available	Not Available	WEL	High	Yes
630412035525	1000015126	Unknown	Unknown	Not Available	4604 Collegeview Rd E	0	Not Available	Not Available	WEL	High	Yes
631623079285	1000015144	Unknown	Unknown	Not Available	2436 40 Av Se	85	Not Available	OPDC	WEL	High	Yes
631623079281	1000015145	Unknown	Unknown	Not Available	2418 40 Av Se	0	Not Available	QWTA	WEL	Low	Yes
631623079287	1000015146	Unknown	Unknown	Not Available	2444 40 Av Se	0	00/00/1960	OSTP	WEL	Low	Yes
640212078774	757579	Active	Monitor Well	Mw 14	221 1st Av Sw	18	02/12/2008	OPDC	WEL	High	Yes
640212017760	504631	Active	Monitor Well	Mw-3	405 1st Av Sw	17	07/08/1986	QWTA	WEL	Moderate	Yes
640311025772	527584	Active	Elevator	Mayo Foundation	1216 2nd St Sw	38	05/12/1994	OPSH	WEL	High	Yes
640321073682	696863	Active	Monitor Well	Mw-8S	2002 2nd St Sw	25	01/22/2004	QWTA	WEL	Moderate	Yes
630512038049	1000010740	Active	Domestic	Jean Sennick	Not Available	80	Not Available	OSTP	WEL	Moderate	Yes
751214035035	1000010568	Active	Domestic	Eckhardt Schultz	Not Available	110	Not Available	OPDC	WEL	High	Yes
731841033449	1000015284	Unknown	Unknown	Not Available	2940 48 St Ne	90	Not Available	OPDC	WEL	High	Yes
733243033672	1000015291	Unknown	Unknown	Not Available	3711 College View Rd E	0	Not Available	OSTP	WEL	Low	Yes
631811037912	1000010824	Active	Domestic	Dave Schulz	Not Available	170	Not Available	OPDC	WEL	High	Uncertain
630513038118	1000010734	Active	Domestic	Theodore Adams	Not Available	150	Not Available	OPDC	WEL	High	Yes
743433077200	696869	Active	Monitor Well	Mw-11S	2001 2nd St Sw	20	02/04/2004	QWTA	WEL	Moderate	Yes
743433077200	696870	Active	Monitor Well	Mw-110	2001 2nd St Sw	45	02/04/2004	OPDC	WEL	High	Yes
743541018460	249072	Active	Industrial	Marigold Foods, Inc.	Not Available	205	00/00/1952	INDT	WEL	High	Yes
642321063034	1000011158	Active	Domestic	Ellingson, Eugene	Not Available	225	00/00/1958	OSPC	WEL	High	Yes
Not Available	1000011125	Active	Domestic	Dobson, Ken	Not Available	180	Not Available	OSPC	WEL	High	Yes
631824037994	1000010846	Active	Domestic	Dwight Void	Not Available	85	Not Available	OPDC	WEL	High	Yes
631723075953	555986	Active	Monitor Well	Mw 4	2450 30th Av Se	15	11/11/1994	QWTA	WEL	Low	Yes
631741036937	1000010790	Active	Domestic	Keith R Garvens	Not Available	100	Not Available	OSPC	WEL	High	Yes



Table C-3

**PCSI Results - Wells in the DWSMAs  
Rochester Public Utilities Part 2 WHPP Amendment**

PID No.	Unique No.	Status	Use	Well Owner	Well Location	Total Depth (Feet)	Date Completed	Aquifer	PCS Code	Risk	Location Verified
631734036497	1000010789	Active	Domestic	Woodrow Arkeket	Not Available	100	Not Available	OSPC	WEL	High	Yes
630944038272	1000010753	Active	Domestic	Tointon, Richard	1911 50th Av Se	220	Not Available	OPDC	WEL	High	Yes
733011081447	1000011237	Active	Domestic	Cassidy, Eugene	Not Available	250	Not Available	Not Available	WEL	High	Yes
640322025830	722073	Active	Monitor Well	Mw	2002 2nd St Sw	35	05/18/2005	OSTP	WEL	Moderate	Yes
640212078774	757589	Active	Remedial	Dpe-4	221 1st Av Sw	17	02/09/2008	OPDC	WEL	High	Yes
640544042281	227572	Active	Domestic	Emslander	4010 Valley View Rd Sw	285	05/11/1964	OPDC	WEL	High	Yes
641024042237	278021	Active	Unknown	Johnson, Dean & Jennifer Norman	1500 Woodland Dr Sw	295	10/03/1961	OPDC	WEL	High	Yes
742123052184	279549	Unknown	Unknown	Test Well No. 7 801-W	Not Available	0	06/01/1979	Not Available	WEL	High	Yes
640644083230	802097	Active	Domestic	Not Available	5226 Trident La Sw	395	06/16/2017	OPDC	WEL	High	Yes
733123026065	824314	Active	Public Supply/Non-Comm.-Transient	Quarry Hill Nature Center 2 Prairie House	Not Available	0	Not Available	Not Available	WEL	High	Yes
640421081081	824307	Active	Irrigation	Rochester Golf & Country Club	3100 Country Club Rd Sw	390	08/04/2017	OPCJ	WEL	High	Yes
641222010951	826963	Active	Monitor Well	Mw-3	306 12th St Se	16	05/22/2017	OPDC	WEL	High	Yes
Not Available	826962	Active	Monitor Well	Mw-2	302 River Edge Rd	15	05/22/2017	OPDC	WEL	High	Yes
640343043205	278010	Active	Domestic	Diessner, Dr. G.R.	1119 Skyline Dr Sw	200	11/00/1950	OSPC	WEL	High	Yes
742113026175	279550	Unknown	Unknown	Test Well 81 802-1	Not Available	0	10/04/1979	Not Available	WEL	High	Yes
640243025721	627201	Active	Monitor Well	Mw 10B	244 Soldiers Field Dr Sw	210	03/25/1999	OPDC	WEL	High	Yes
641222010951	826961	Active	Monitor Well	Mw-1	306 12th St Se	15	05/23/2017	OPDC	WEL	High	Yes
641222010951	826964	Active	Monitor Well	Mw-4	306 12th St Se	18	05/22/2017	OPDC	WEL	High	Yes
630723025663	278020	Active	Domestic	Cane, Arnold	1325 Marion Rd Se	135	07/24/1962	OPDC	WEL	High	Yes
640644083227	802096	Active	Domestic	Not Available	Trident La Sw	365	06/16/2017	OPDC	WEL	High	Yes
640544042281	227568	Unknown	Unknown	Emslander	Not Available	285	Not Available	Not Available	WEL	High	Yes
741143082389	820532	Active	Domestic	Wilmar Investments Llc	105 55th St Ne	338	04/05/2017	OPCJ	WEL	High	Yes
640324007732	228602	Active	Domestic	Sather, L.M.	Not Available	207	08/21/1963	OPDC	WEL	High	Uncertain
640212017758	657814	Active	Monitor Well	Mw-11	1st Av Sw	52	02/04/2001	OPDC	WEL	High	Uncertain
641711041853	120029	Active	Domestic	Wolfram, Rueben	Not Available	400	08/20/1976	OPDC	WEL	High	Uncertain
642222083258	135632	Active	Domestic	Realty H.	Not Available	560	08/01/1977	CJDN	WEL	High	Uncertain
642731077346	101522	Active	Domestic	Countryside Homes, Inc.	63 Hy N	523	04/16/1976	OPDC	WEL	High	Uncertain
642243042753	156972	Active	Domestic	Holt, Charles	2303 48th Sw	260	10/11/1979	OSTP	WEL	Low	Yes
642222083258	120045	Active	Unknown	Siedel, Robert	Not Available	404	10/07/1976	OPDC	WEL	High	Uncertain
631734036488	147063	Active	Domestic	Sass, Duane	2818 34th Av Se	309	08/11/1978	OPDC	WEL	High	Yes
631732036434	162705	Active	Domestic	Labresh, Cecil	3226 Pinewood Rd	277	06/26/1978	OPDC	WEL	High	Yes
641011083015	443367	Active	Recovery Well	Rw	333 Apache Mall	28	04/17/1986	OPDC	WEL	High	Yes
641013008836	463248	Active	Domestic	Zinser, Jim	1652 Greenview Dr	524	07/23/1991	OPCJ	WEL	High	Yes
Not Available	241296	Active	Domestic	Peterson, John	Rr 1	327	02/13/1963	OPDC	WEL	High	Uncertain
742222046393	241309	Unknown	Domestic	Dodge, James	Rr 4	404	10/00/1966	CJDN	WEL	High	Uncertain
630831035599	241308	Active	Domestic	Nelson, James	Not Available	320	04/01/1962	Not Available	WEL	High	Uncertain
743512015966	241307	Active	Domestic	Higgins, Carl	1218 2 Av Nw	150	05/14/1962	OPDC	WEL	High	Yes
631742080001	240781	Active	Domestic	Koloski, Duanne	73 Mr	263	12/19/1967	OPDC	WEL	High	Uncertain
641142008388	449408	Active	Monitor Well	Jet Store No.2	1607 Broadway S	35	06/11/1987	QUUU	WEL	Low	Yes
630632025633	449405	Active	Monitor Well	Jet Store Mw-3	1106 15th Av Se	29	06/29/1987	QUUU	WEL	Low	Yes
641344043054	241317	Active	Domestic	Hinzelman, Augustus	19 29th St Sw	222	04/06/1974	OPDC	WEL	High	Approximate
742113026175	409453	Active	Monitor Well	Mw	Not Available	35	10/21/1984	QUUU	WEL	Low	Yes
641014000577	220678	Unknown	Domestic	Winter, Paul	1202 16th St Sw	195	06/22/1963	OPDC	WEL	High	Approximate
642532069072	507369	Active	Monitor Well	Seneca Foods Omw-3	Cr 101 & Cash 20 Lm	17	10/19/1989	QUUU	WEL	Low	Yes
642532069072	507368	Active	Monitor Well	Seneca Foods Omw-1	Cr 101 & Cash 20 Lm	45	10/19/1989	QUUU	WEL	Low	Yes
641111079469	504464	Active	Monitor Well	Seneca Foods Mw-4	1217 3rd Av Se	15	10/30/1989	QUUU	WEL	Moderate	Yes
742113026175	411492	Active	Monitor Well	Mw	Not Available	44	05/25/1988	QUUU	WEL	Low	Yes
742113026175	411489	Active	Monitor Well	Mw	Not Available	17	06/08/1988	QUUU	WEL	Low	Yes
742113026175	411485	Active	Monitor Well	Mw	Not Available	25	06/06/1988	QUUU	WEL	Low	Yes
742113026175	411494	Active	Monitor Well	Mw	Not Available	38	06/02/1988	QUUU	WEL	Low	Yes
742113026175	411493	Active	Monitor Well	Mw	Not Available	37	05/27/1988	QUUU	WEL	Low	Yes
640133012085	526375	Active	Monitor Well	Rm-10	605 12th St Se	15	06/15/1993	QUUU	WEL	Moderate	Yes
743544018559	553724	Active	Elevator	Mayo Foundation	Not Available	26	10/27/1994	OPDC	WEL	High	Uncertain
Not Available	585024	Active	Remedial	Mw-5	1740 3rd Av Se	29	10/21/2002	OSTP	WEL	Low	Yes
631742080001	1000010793	Active	Domestic	Cecil Labresh	Not Available	0	Not Available	QWTA	WEL	Low	Yes
640311025772	680641	Active	Monitor Well	Mw-1	1216 2nd St Sw	64	10/24/2002	OSTP	WEL	Moderate	Yes
743534012732	622604	Active	Other	As-15	403 Center Dr	33	12/02/1997	QWTA	WEL	Moderate	Approximate
743534012732	622603	Active	Other	As-14	403 Center Dr	33	12/01/1997	QWTA	WEL	Moderate	Approximate

Table C-3

**PCSI Results - Wells in the DWSMAs  
Rochester Public Utilities Part 2 WHPP Amendment**

PID No.	Unique No.	Status	Use	Well Owner	Well Location	Total Depth (Feet)	Date Completed	Aquifer	PCS Code	Risk	Location Verified
743534012732	622602	Active	Other	As-12	403 Center Dr	35	11/25/1997	QWTA	WEL	Moderate	Approximate
743534012732	622601	Active	Other	As-11	403 Center Dr	38	11/25/1997	QWTA	WEL	Moderate	Approximate
Not Available	644824	Active	Elevator	Prow Company Inc.	300 11th Av Nw	30	09/19/2000	QUUU	WEL	Low	Yes
Not Available	644823	Active	Elevator	Prow Company Inc.	300 11th Av Nw	33	09/19/2000	QUUU	WEL	Low	Yes
731833082122	500813	Active	Recovery Well	Rw-1	Not Available	38	05/02/1990	OPDC	WEL	High	Uncertain
640214025278	506332	Active	Monitor Well	Rochester	605 Broadway S	25	05/30/1989	QWTA	WEL	Moderate	Approximate
640214025278	506331	Active	Monitor Well	Rochester	605 Broadway S	21	05/30/1989	QWTA	WEL	Moderate	Approximate
743544017871	544057	Active	Elevator	City Of Rochester	101 2nd St Se	37	06/06/1994	OPDC	WEL	High	Yes
631741035900	1000010816	Active	Domestic	Janet L Anderson	Not Available	0	Not Available	QWTA	WEL	Low	Yes
743544017872	532737	Active	Elevator	City Of Rochester	100 1st St Se	66	11/22/1993	OPDC	WEL	High	Approximate
743544017872	532736	Active	Elevator	City Of Rochester	100 1st St Se	72	03/25/1994	OPDC	WEL	High	Approximate
743534012732	562092	Active	Elevator	St. Johns Catholic Churc	424 Center St W	23	01/14/2002	OPDC	WEL	High	Approximate
640311025772	525800	Active	Elevator	St Mary's Hospital	1216 2nd St	28	09/02/1996	OPDC	WEL	High	Yes
743441003024	659720	Active	Elevator	Rochester Suites Hotel	1215 2nd St Nw	46	05/23/2001	OSTP	WEL	Low	Approximate
741714066639	676541	Active	Elevator	Ibm Mid American Credit	5200 Members Pk Nw	48	08/13/2002	QUUU	WEL	Low	Yes
641112053689	626502	Active	Monitor Well	Mw 2	Not Available	17	01/12/1999	OPDC	WEL	High	Uncertain
641112053689	626501	Active	Monitor Well	Mw 1	Not Available	20	01/12/1999	OPDC	WEL	High	Uncertain
743534012732	614200	Active	Other	As-10	403 Center Dr	60	12/02/1997	QWTA	WEL	Moderate	Approximate
743534012732	614199	Active	Other	As-9	403 Center Dr	60	12/02/1997	QWTA	WEL	Moderate	Approximate
743534012732	614198	Active	Other	As-8	403 Center Dr	60	12/02/1997	QWTA	WEL	Moderate	Approximate
743534012732	614197	Active	Other	As-7	403 Center Dr	59	12/02/1997	QWTA	WEL	Moderate	Approximate
743534012732	614196	Active	Other	As-6	403 Center St	60	12/01/1997	QWTA	WEL	Moderate	Approximate
640123077304	614195	Active	Other	As-5	Not Available	60	12/01/1997	QWTA	WEL	Moderate	Uncertain
743534012732	614194	Active	Other	As-4	403 Center St	61	11/25/1997	QWTA	WEL	Moderate	Approximate
743534012732	614193	Active	Other	As-3	403 Center St	67	11/25/1997	QWTA	WEL	Moderate	Approximate
640123077304	614192	Active	Other	As-2	8th St & 3rd Ave Lm Sw	67	11/24/1997	QWTA	WEL	Moderate	Approximate
640123077304	614191	Active	Other	As-1	8th St & 3rd Ave Lm Sw	69	11/24/1997	QWTA	WEL	Moderate	Approximate
642621081610	1000011170	Active	Domestic	Jorgensen, Clarence	Not Available	60	Not Available	OPVL	WEL	Low	Yes
642841042021	1000011166	Active	Domestic	Harris, Ora	Not Available	160	00/00/1957	OSTP	WEL	Low	Yes
642841042022	1000011165	Active	Domestic	Buskowiak, Gregory	Not Available	100	00/00/1961	OGSC	WEL	Low	Yes
Not Available	1000011160	Active	Commercial	Bernard Cottage Shp	Not Available	589	00/00/1968	CJDN	WEL	High	Uncertain
642243042938	1000011146	Active	Multiple Dwelling	Campbell, Lowell	Not Available	509	Not Available	OPDC	WEL	High	Uncertain
Not Available	1000011145	Active	Domestic	Campbell, Gene	Not Available	160	Not Available	OPDC	WEL	High	Uncertain
642243042760	1000011144	Active	Domestic	Johanns, Wayne	Not Available	509	00/00/1977	OPDC	WEL	High	Uncertain
641612042764	1000011138	Active	Domestic	Thistle, Judith	Not Available	301	00/00/1970	OPDC	WEL	High	Uncertain
742113026175	603272	Active	Monitor Well	Mw-824B	3605 52 Hy	97	10/30/1997	OPDC	WEL	High	Yes
742113026175	603271	Active	Monitor Well	Mw	3605 52 Hy	39	10/29/1997	QWTA	WEL	Low	Yes
741714066639	676542	Active	Elevator	Ibm Midamerican Credit U	5200 Members Pk Nw	63	08/09/2002	QUUU	WEL	Low	Yes
742544026321	1000010994	Active	Domestic	Morse, Robert M.	Not Available	270	Not Available	OPDC	WEL	High	Uncertain
Not Available	1000010993	Active	Domestic	Conner, Irene	Not Available	120	Not Available	OPDC	WEL	High	Uncertain
640211014498	676598	Active	Elevator	Olmsted County	140 4th St Se	74	01/09/2003	OPDC	WEL	High	Yes
640211014498	676597	Active	Elevator	Olmsted County	140 4th St Se	74	12/30/2002	OPDC	WEL	High	Yes
743633026854	688304	Active	Elevator	Rochester Art Center	320 Center St E	55	03/20/2003	QWTA	WEL	Low	Yes
742544010005	1000010992	Active	Domestic	Engh, James	Not Available	200	Not Available	OSTP	WEL	Moderate	Uncertain
742432048995	1000010991	Active	Domestic	Ohlhaber, Arlyn	Not Available	200	Not Available	OPDC	WEL	High	Uncertain
Not Available	1000010989	Active	Domestic	Meerkins, Lucille	Not Available	260	Not Available	Not Available	WEL	High	Uncertain
640214077285	556072	Active	Monitor Well	Mw-11	805 Broadway S	25	12/05/1994	OPDC	WEL	High	Approximate
640214052751	540719	Active	Monitor Well	Mw-1	601 Broadway S	32	03/07/1994	OPDC	WEL	High	Approximate
640211014498	676599	Active	Elevator	Olmsted Co.	140 4th St Se	74	12/17/2002	OPDC	WEL	High	Yes
743642010101	585057	Active	Remedial	Rm-5	1025 4th St Se	27	05/30/1997	OPDC	WEL	High	Approximate
743642010101	585056	Active	Remedial	Rm-4	1025 4th St Se	27	06/03/1997	OPDC	WEL	High	Approximate
743642010101	585055	Active	Remedial	Rm-3	1025 4th St Ne	27	06/03/1997	OPDC	WEL	High	Approximate
743642010101	585054	Active	Remedial	Rm-2	1025 4th St Se	27	06/02/1997	OPDC	WEL	High	Approximate
640121014987	585053	Active	Remedial	Mw-1	1025 4th & 11th Ave Se St Se	27	06/02/1997	OPDC	WEL	High	Yes
743633026854	688303	Active	Elevator	Rochester Art Center	320 Center St E	55	03/14/2003	QWTA	WEL	Low	Yes
641024042232	1000011043	Active	Domestic	Theel, Robert	Not Available	175	00/00/1961	OPDC	WEL	High	Uncertain
641024042188	1000011042	Active	Domestic	Riegler, Herbert	Not Available	88	Not Available	OSPC	WEL	High	Uncertain
641024042239	1000011041	Active	Domestic	Mcbean, James	Not Available	180	00/00/1959	OPDC	WEL	High	Uncertain

Table C-3

**PCSI Results - Wells in the DWSMAs  
Rochester Public Utilities Part 2 WHPP Amendment**

PID No.	Unique No.	Status	Use	Well Owner	Well Location	Total Depth (Feet)	Date Completed	Aquifer	PCS Code	Risk	Location Verified
640912041711	1000011040	Active	Domestic	Wochos, Daniel N.	Not Available	300	00/00/1974	OPDC	WEL	High	Uncertain
640911067088	1000011039	Active	Domestic	Blinks, John	Not Available	300	00/00/1969	OPDC	WEL	High	Uncertain
640842041693	1000011038	Active	Domestic	Blondell, Tom	Not Available	160	Not Available	OPDC	WEL	High	Uncertain
640823043275	1000011036	Active	Domestic	Cody, D.T.	Not Available	360	Not Available	OPDC	WEL	High	Uncertain
640824042293	1000011035	Active	Domestic	Okimoto, Gary	Not Available	700	Not Available	CJDN	WEL	High	Uncertain
640823043270	1000011034	Active	Multiple Dwelling	Adson, Martin	Not Available	400	00/00/1969	OPDC	WEL	High	Uncertain
640411042601	1000011020	Active	Domestic	Cockroft, Merwin	Not Available	73	Not Available	OPDC	WEL	High	Uncertain
640411042601	1000011019	Active	Domestic	Swygan, Eugene	Not Available	40	00/00/1960	OSTP	WEL	Low	Yes
640411042589	1000011018	Active	Domestic	Schlief, Zebra	Not Available	90	00/00/1950	OPDC	WEL	High	Uncertain
Not Available	1000011069	Active	Domestic	Dahl, Gordon	Not Available	100	Not Available	OPDC	WEL	High	Uncertain
Not Available	1000011067	Active	Domestic	Swansen, Conrad	Not Available	32	Not Available	QWTA	WEL	Low	Yes
641024042184	1000011045	Active	Domestic	Marsh, Howard	Not Available	160	Not Available	OPDC	WEL	High	Uncertain
641024042184	1000011044	Active	Domestic	Bricker, C.W.	Not Available	135	00/00/1963	OPDC	WEL	High	Uncertain
641033052069	760122	Active	Elevator	Value Place	3551 Commercial Dr Sw	33	10/31/2008	OSTP	WEL	Low	Yes
641142008199	591131	Active	Other	As 1-5	1607 Broadway Av S	40	10/14/1996	OSTP	WEL	Moderate	Approximate
641142008199	591130	Active	Other	Sv 1-6	1607 Broadway Av S	30	10/10/1996	OSTP	WEL	Moderate	Approximate
641112053671	577621	Active	Monitor Well	Mw 3	1201 Broadway S	20	09/17/1996	OPDC	WEL	High	Yes
Not Available	577619	Active	Monitor Well	Mw 1	1201 Broadway S	22	09/17/1996	QWTA	WEL	Low	Yes
640414042629	1000011014	Active	Domestic	Faupel, Albert L.	Not Available	200	Not Available	OPDC	WEL	High	Uncertain
640411042607	1000011013	Active	Domestic	Peterson, Dale	Not Available	80	Not Available	OPDC	WEL	High	Uncertain
640414042639	1000011012	Active	Domestic	Rasmussen, E.M.	Not Available	250	00/00/1960	OPDC	WEL	High	Uncertain
640411042644	1000011011	Active	Domestic	Garbisch, Edward	Not Available	79	00/00/1957	OPDC	WEL	High	Uncertain
640411042589	1000011010	Active	Domestic	Zimmerman, Ruth	Not Available	65	Not Available	OPDC	WEL	High	Uncertain
743322024459	1000011000	Active	Domestic	Swanson, H.W.	Not Available	125	Not Available	OPDC	WEL	High	Uncertain
641031025888	271654	Unknown	Abandoned	Rochester Airport 1	Not Available	660	Not Available	OPCJ	WEL	High	Uncertain
Not Available	759840	Active	Monitor Well	Sinclair Marketing Inc	1703 14th St Nw	28	05/29/2008	QUUU	WEL	Low	Yes
641112053671	577620	Active	Monitor Well	Mw-2	1201 Broadway S	19	09/17/1996	QWTA	WEL	Moderate	Yes
630641025630	764832	Active	Elevator	Rochester Community Technical College	851 30th Av Se	42	12/30/2009	OSTP	WEL	Low	Yes
741721051296	787907	Active	Elevator	Mayo Clinic	4710 Circle Dr W	32	11/22/2011	QUUU	WEL	Low	Yes
630641025630	764831	Active	Elevator	Rochester Community Technical College	851 30th Av Se	33	11/12/2009	OSTP	WEL	Low	Yes
733133026064	787913	Active	Elevator	Federal Prison Medical Center	2110 Center St E	30	06/01/2012	QUUU	WEL	Low	Yes
743434024616	792078	Active	Monitor Well	Mw-15D	N/A See Remarks	48	08/10/2012	OPDC	WEL	High	Uncertain
641412021506	792079	Active	Monitor Well	Mw-17-Vd	2205 2nd Av Sw	100	08/09/2012	OPDC	WEL	High	Yes
742842079140	769965	Active	Dewatering Well	Remek, Jack	3100 19th St Nw	28	07/01/2009	QWTA	WEL	High	Yes
640322025830	769455	Active	Monitor Well	Parkmark Real Estate Services	2002 2nd St Sw	17	12/04/2008	OSTP	WEL	Moderate	Yes
743514054101	562080	Active	Elevator	Cronin Home	825 Silver Lake Dr Ne	27	04/16/1997	QUUU	WEL	Low	Yes
733133026064	273593	Unknown	Unknown	Rochester State Asylum	2110 East Center St	50	Not Available	Not Available	WEL	High	Yes
743544018559	764847	Unknown	Elevator	City Of Rochester	30 Civic Center Dr Se	24	06/24/2015	QWTA	WEL	Low	Yes
743544018559	764848	Unknown	Elevator	City Of Rochester	30 Civic Center Dr Se	24	06/24/2015	QWTA	WEL	Low	Yes
743544018559	793750	Unknown	Elevator	City Of Rochester	30 Civic Center Dr Se	24	06/25/2015	QWTA	WEL	Low	Yes
743544018559	813326	Unknown	Elevator	City Of Rochester Mayo Civic Center	30 Civic Center Dr Se	24	06/25/2015	QWTA	WEL	Low	Yes
743544018559	813327	Unknown	Elevator	City Of Rochester Mayo Civic Center	30 Civic Center Dr	24	06/29/2015	QWTA	WEL	Low	Yes
642614081748	811996	Inactive	Monitor Well	Main Street Development	Not Available	0	Not Available	Not Available	WEL	High	Uncertain
742113026175	463989	Active	Recovery Well	Ibm Corporation	3705 52 Hy N	11	11/14/1990	QUUU	WEL	Low	Yes
742113026175	411484	Active	Monitor Well	Mw	Not Available	23	06/03/1988	QUUU	WEL	Low	Yes
640322042941	240694	Active	Domestic	Frego, Loren	312 23rd Av Sw	170	09/25/1962	OPDC	WEL	High	Approximate
641011083015	506831	Active	Recovery Well	Rc	333 Apache Mall	26	04/26/1990	QHUG	WEL	Moderate	Yes
743544018061	676577	Active	Elevator	Royal Management & Devel	100 Broadway St	14	11/05/2002	OPDC	WEL	High	Approximate
741521057178	293023	Unknown	Unknown	Not Available	Not Available	0	Not Available	Not Available	WEL	High	Uncertain
Not Available	1000010967	Active	Domestic	Elizabeth J Dorrud	Not Available	105	Not Available	OPDC	WEL	High	Uncertain
640411042607	1000011015	Active	Domestic	Erickson, Francis	Not Available	160	Not Available	OPDC	WEL	High	Uncertain
642742071314	814086	Active	Domestic	Wigle, Dennis	1305 48th St Sw	380	10/05/2016	OPDC	WEL	High	Yes
Not Available	227646	Unknown	Unknown	Campbell, Lowell	Not Available	141	10/00/1955	MTPL	WEL	High	Uncertain
640211025241	824842	Active	Monitor Well	415 Broadway Llc	415 Broadway Av	36	11/07/2017	OPDC	WEL	High	Yes
733131069165	814155	Active	Environmental Bore Hole	Olmsted County Facilities	2116 Campus Dr	27	04/27/2018	QUUU	WEL	Low	Yes
642222083258	278079	Unknown	Domestic	Not Available	Not Available	135	09/07/1961	Not Available	WEL	High	Uncertain
743441003139	241294	Unknown	Commercial	Zweifel, W.J.	Not Available	250	07/22/1963	OPDC	WEL	High	Uncertain
743544017914	828301	Active	Monitor Well	Mw (The Hexum Companies)	15 Broadway St S	33	09/06/2017	OPDC	WEL	High	Yes

Table C-3

PCSI Results - Wells in the DWSMAs  
Rochester Public Utilities Part 2 WHPP Amendment

PID No.	Unique No.	Status	Use	Well Owner	Well Location	Total Depth (Feet)	Date Completed	Aquifer	PCS Code	Risk	Location Verified
743544017914	828302	Active	Monitor Well	The Hexum Companies	15 Broadway St S	46	09/11/2017	OPDC	WEL	High	Yes
743544017914	828303	Active	Monitor Well	Mw (The Hexum Companies)	15 Broadway St S	42	09/18/2017	OPDC	WEL	High	Yes
640221009560	278033	Unknown	Unknown	Hallenback, Dr. Geo A	608 5th St Sw	230	00/00/1948	OPDC	WEL	High	Yes
742113026175	278034	Active	Unknown	Allen, S.P.	Not Available	191	10/00/1951	OPDC	WEL	High	Uncertain
641631053179	829394	Active	Domestic	Krebsbech, Tom & Tammie	2630 Wild Rose La	685	12/22/2017	CJDN	WEL	High	Yes
640211025241	824838	Active	Monitor Well	415 Broadway Llc	415 Broadway Sh	20	11/07/2017	OPDC	WEL	High	Yes
640211025241	824839	Active	Monitor Well	415 Broadway Llc	415 Broadway Av S	20	11/07/2017	OPDC	WEL	High	Yes
640211025241	824840	Active	Monitor Well	415 Broadway Llc	415 Broadway Av	20	11/09/2017	OPDC	WEL	High	Yes
640211025241	824841	Active	Monitor Well	415 Broadway Llc	415 Broadway Av S	20	11/07/2017	OPDC	WEL	High	Yes
640434042651	802099	Active	Domestic	Sierra, Rafael	3202 Hill Ct Sw	475	07/10/2017	CJDN	WEL	High	Yes

Approximate - Parcel not found but location is approximately where that address would exist.  
Uncertain - Not enough address information to verify location

DRAFT

Table C-4

PCSI Results - Potential Class V Locations in the DWSMAs  
Rochester Public Utilities Part 2 WHPP Amendment

PID Number	Site Address	Neighborhood Description	Land Use Description	PCS Code	Risk	SIC Code	SIC Description	NAICS Code	NAICS Description
630641025630	851 30 AVE SE	CTY OF ROCH EXEMPT	PUBLIC STATE	CVWWD	Low	Not Applicable	Not Applicable	Not Applicable	Not Applicable
630722074436	1300 MARION RD SE	CTY OF ROCH EXEMPT	CEMETERY	CVWWD	Low	655302	CEMETERIES	81222002	CEMETERIES & CREMATORIES
631623079287	2444 40 AVE SE	MARION TWP UNPLATTED	AUTOMOTIVE OTHER	CVWVW	Low	Not Applicable	Not Applicable	Not Applicable	Not Applicable
631713035873	2450 MARION RD SE	ROCH COMM SOUTH	GEN OFFICE 1-25TY	CVWWD	Low	504704	PHYSICIANS & SURGEONS EQUIP & SUPLS-WHLS	42345028	MEDICAL, DENTAL/HOSPITAL EQUIP/SUPLS MRCHNT WHLSRS
631713035879	2420 MARION RD SE	ROCH COMM SOUTH	AUTOMOTIVE OTHER	CVWVW	Low	421229	PETROLEUM PRODUCTS-TRANSPORTING	48422011	SPECIALIZED FREIGHT (EXC USED GDS) TRUCKING LOCAL
631721051730	2254 MARION RD SE	ROCH COMM SOUTH	AUTOMOTIVE OTHER	CVWVW	Low	Not Applicable	Not Applicable	Not Applicable	Not Applicable
631724036419	2340 MARION RD SE	MARION TWP PLATTED	RES/COMM	CVWVW	Low	551103	AUTOMOBILE DEALERS-USED CARS	44112005	USED CAR DEALERS
640112002617	1114 3 ST SE	CHURCH	CHURCH	CVWWD	Low	866107	CHURCHES	81311008	RELIGIOUS ORGANIZATIONS
640123081796	506 5 AVE SE	EDUCATION PUBLIC	PUBLIC SCHOOL	CVWWD	Low	821103	SCHOOLS	61111007	ELEMENTARY & SECONDARY SCHOOLS
640132001160	869 7 AVE SE	CHURCH	CHURCH	CVWWD	Low	866107	CHURCHES	81311008	RELIGIOUS ORGANIZATIONS
640211014434	320 BROADWAY AVE S	CENTRAL BUSINESS DISTRICT	GEN OFFICE 1-25TY	CVWWD	Low	599969	ART GALLERIES & DEALERS	45392002	ART DEALERS
640213081987	154 5 ST SW	CENTRAL BUSINESS DISTRICT	APT 24-99 UNITS	CVWWD	Low	799101	HEALTH CLUBS STUDIOS & GYMNASIUMS	71394011	FITNESS & RECREATIONAL SPORTS CENTERS
640221009274	512 3 ST SW	CENTRAL BUSINESS DISTRICT	CHURCH	CVWWD	Low	866107	CHURCHES	81311008	RELIGIOUS ORGANIZATIONS
640221009441	604 2 ST SW	CENTRAL BUSINESS DISTRICT	APT/RETAIL/OFFICE	CVWWD	Low	804913	ACUPUNCTURE	62139901	OFFICES OF ALL OTHER MISC HEALTH PRACTITIONERS
640312020048	1510 2 ST SW	CENTRAL BUSINESS DISTRICT	FASTFOOD REST FRANCH	CVWWD	Low	581208	RESTAURANTS	72251301	LIMITED-SERVICE RESTAURANTS
640512082183	Not Available	LAKE PROPERTIES	Not Available	CVWWD	Low	Not Applicable	Not Applicable	Not Applicable	Not Applicable
641141083287	Not Available	ROCH COMM SOUTH	MOTEL OVER 40 UNITS	CVWWD	Low	701101	HOTELS & MOTELS	72111002	HOTELS (EXCEPT CASINO HOTELS) & MOTELS
641411080776	102 20 ST SE	ROCH COMM SOUTH	STRIP CENTER	CVWWD	Low	581208	RESTAURANTS	72251117	FULL-SERVICE RESTAURANTS
641532080444	2015 INSTITUTE RD SW	MAYO	MAYO	CVWWD	Low	873301	ARCHAEOLOGISTS	54172004	RESEARCH & DEV/MNT-SOCIAL SCIENCES & HUMANITIES
642321062995	629 SOUTHTOWN HEIGHTS DR SW	HWY 63 SOUTH HILLTOP	SINGLE FAMILY	CVWWD	Low	Not Applicable	Not Applicable	Not Applicable	Not Applicable
642613076848	4365 CANAL PL SE	ROCH COMM SOUTH	AUTO DEALERSHIP	CVWVW	Low	551102	AUTOMOBILE DEALERS-NEW CARS	44111001	NEW CAR DEALERS
642714056608	4111 11 AVE SW	ROCHESTER TWP EXEMPT	PUBLIC MUNICIPAL	CVWWD	Low	912104	GOVERNMENT OFFICES-CITY/VILLAGE & TWP	92112006	LEGISLATIVE BODIES
733032033621	2020 VIOLA RD NE	HAVERRILL TWP UNPLATTED	APT 4PLEX	CVWWD	Low	651307	APARTMENTS-SHORT TERM	53111010	LESSORS OF RESIDENTIAL BUILDINGS & DWELLINGS
733123026065	701 SILVER CREEK RD NE	CTY OF ROCH EXEMPT	PARKLAND	CVWWD	Low	912104	GOVERNMENT OFFICES-CITY/VILLAGE & TWP	92112006	LEGISLATIVE BODIES
740843082358	4201 55 ST NW	ROCH COMM NORTH	Not Available	CVWWD	Low	553129	AUTOMOBILE ACCESSORIES	44131002	AUTOMOTIVE PARTS & ACCESSORIES STORES
740933030872	3703 55 ST NW	CHURCH	CHURCH	CVWWD	Low	835101	CHILD CARE SERVICE	62441003	CHILD DAY CARE SERVICES
741531014507	4520 19 AVE NW	CHURCH	CHURCH	CVWWD	Low	866107	CHURCHES	81311008	RELIGIOUS ORGANIZATIONS
741643052488	4303 W FRONTAGE RD HWY 52 NW	ROCH COMM NORTH	CLINIC MED/DENTAL	CVWWD	Low	701101	HOTELS & MOTELS	72111002	HOTELS (EXCEPT CASINO HOTELS) & MOTELS
742011026171	Not Available	CTY OF ROCH EXEMPT	PUBLIC STATE	CVWWD	Low	Not Applicable	Not Applicable	Not Applicable	Not Applicable
742132031086	3601 INSTRUMENT DR NW	ROCH COMM NORTH	LIGHT MANUFACTURING	CVWWD	Low	359903	MACHINE SHOPS (MFRS)	33271002	MACHINE SHOPS
742213021069	3615 15 AVE NW	ROCH COMM NORTH	PRESCHOOL DAY CARE	CVWWD	Low	835101	CHILD CARE SERVICE	62441003	CHILD DAY CARE SERVICES
742232049756	2014 CHARDONNAY LN NW	CTY ROCH APT NW	APT 12-23 UNITS	CVWWD	Low	651303	APARTMENTS	53111002	LESSORS OF RESIDENTIAL BUILDINGS & DWELLINGS
742432026247	3020 BROADWAY AVE N	ROCH COMM NORTH	WAREHOUSE	CVWWD	Low	Not Applicable	Not Applicable	Not Applicable	Not Applicable
742432026248	Not Available	ROCH COMM NORTH	IND VAC LAND	CVWWD	Low	Not Applicable	Not Applicable	Not Applicable	Not Applicable
742644016186	Not Available	ROCH COMM NORTH	FASTFOOD REST FRANCH	CVWWD	Low	573117	ELECTRONIC EQUIPMENT & SUPPLIES-RETAIL	44314207	ELECTRONIC STORES
742723017291	2204 22 ST NW	CHURCH	CHURCH	CVWWD	Low	866107	CHURCHES	81311008	RELIGIOUS ORGANIZATIONS
743441003103	Not Available	CENTRAL BUSINESS DISTRICT	PARKLAND	CVWWD	Low	871202	ARCHITECTS	54131001	ARCHITECTURAL SERVICES
743442001468	1623 4 ST NW	CENTRAL BUSINESS DISTRICT	APT 5-11 UNITS	CVWWD	Low	836126	HALFWAY HOUSE	62399016	OTHER RESIDENTIAL CARE FACILITIES
743443011534	165 13 AVE SW	CENTRAL BUSINESS DISTRICT	HOTEL OVER 30 UNITS	CVWWD	Low	701101	HOTELS & MOTELS	72111002	HOTELS (EXCEPT CASINO HOTELS) & MOTELS
743533005173	Not Available	CENTRAL BUSINESS DISTRICT	APT 5-11 UNITS	CVWWD	Low	569919	TAILORS	44819030	OTHER CLOTHING STORES
743534012733	20 5 AVE NW	CENTRAL BUSINESS DISTRICT	HOTEL OVER 30 UNITS	CVWWD	Low	701101	HOTELS & MOTELS	72111002	HOTELS (EXCEPT CASINO HOTELS) & MOTELS
743543017902	111 3 AVE SW	CENTRAL BUSINESS DISTRICT	CHURCH	CVWWD	Low	866107	CHURCHES	81311008	RELIGIOUS ORGANIZATIONS
743544068011	15 1 ST SE	CENTRAL BUSINESS DISTRICT	APT 100+ UNITS	CVWWD	Low	602101	BANKS	52211002	COMMERCIAL BANKING

Table C-5

PCSI Results - Storage Tank Locations in the DWSMAs  
Rochester Public Utilities Part 2 WHPP Amendment

PID Number	Site Address	Neighborhood Description	Land Use Description	PCS Code (Storage Tank)	Material Code(s) (Storage Tank)	PCS Code (LUST)	Emergency Response Zone	Within 5 Year Time of Travel Zone	Risk	SIC Code	SIC Description	NAICS Code	NAICS Description
63041103524	Not Available	MARION TWP UNPLATTED	AG BARE LAND 35AC+	AST/UST	Not Applicable	LUST	Not Applicable	No	Low	Not Applicable	Not Applicable	Not Applicable	Not Applicable
630421047357	Not Available	MARION TWP EXEMPT	PUBLIC STATE	AST/UST	C000	Not Applicable	Not Applicable	No	Low	Not Applicable	Not Applicable	Not Applicable	Not Applicable
630511082741	Not Available	ROSE HARBOR	AG BARE LAND 35AC+	AST/UST	Not Applicable	LUST	Not Applicable	No	Low	Not Applicable	Not Applicable	Not Applicable	Not Applicable
630534076592	Not Available	3505 EASTWOOD RD SE	GOLF COURSES	AST/UST	F000	LUST	Well 21	Yes	Moderate	799201	GOLF COURSES	71391002	GOLF COURSES & COUNTRY CLUBS
630621025627	Not Available	2150 COLLEGE VIEW RD E	PARKLAND	AST/UST	Not Applicable	Not Applicable	Not Applicable	No	Low	Not Applicable	Not Applicable	Not Applicable	Not Applicable
630723020379	Not Available	1903 17 ST SE	APT 24-99 UNITS	AST/UST	Not Applicable	Not Applicable	Not Applicable	No	Low	651303	APARTMENTS	5311002	LESSORS OF RESIDENTIAL BUILDINGS & DWELLINGS
630744053009	Not Available	2725 WHYNAUCHT CT SE	ROCH COMM SOUTH	TRUCKING FIRM	AST/UST	F000, S000	Not Applicable	Yes	Low	421401	MOVERS	48411009	GENERAL FREIGHT TRUCKING, LOCAL
630821076594	Not Available	3460 TOWNE CLUB PKWY SE	GOLF COURSES	GOLF COURSE	Not Applicable	LUST	Well 21	Yes	Low	Not Applicable	Not Applicable	Not Applicable	Not Applicable
630834036820	Not Available	1858 35 AVE SE	20TH STREET	SINGLE FAMILY	AST/UST	Not Applicable	Not Applicable	No	Low	Not Applicable	Not Applicable	Not Applicable	Not Applicable
631623079281	Not Available	2418 40 AVE SE	MARION TWP UNPLATTED	SINGLE FAMILY	AST/UST	C000	LUST	No	Low	753801	AUTOMOBILE REPAIRING & SERVICE	8111104	GENERAL AUTOMOTIVE REPAIR
631713035875	Not Available	SOUTH MARION ROAD	RURAL VACANT LAND	AST/UST	C000	Not Applicable	Not Applicable	No	Low	Not Applicable	Not Applicable	Not Applicable	Not Applicable
631713035877	Not Available	ROCH COMM SOUTH	IND VAC LAND	AST/UST	Not Applicable	Not Applicable	Not Applicable	No	Low	Not Applicable	Not Applicable	Not Applicable	Not Applicable
631713035880	Not Available	2408 MARION RD SE	SOUTH MARION ROAD	SINGLE FAMILY	AST/UST	F000, C000	Not Applicable	No	Low	179403	EXCAVATING CONTRACTORS	23891006	SITE PREPARATION CONTRACTORS
631714035874	Not Available	3811 25 ST SE	SOUTH MARION ROAD	RURAL VACANT LAND	Not Applicable	LUST	Not Applicable	No	Low	Not Applicable	Not Applicable	Not Applicable	Not Applicable
631722052998	Not Available	2187 30 AVE SE	ROCH COMM SOUTH	AUTOMOTIVE OTHER	AST/UST	C000, F000	LUST	Well 39	Low	753801	AUTOMOBILE REPAIRING & SERVICE	8111104	GENERAL AUTOMOTIVE REPAIR
631723075959	Not Available	ROCH COMM SOUTH	IND VAC LAND	Not Applicable	Not Applicable	LUST	Not Applicable	Yes	Low	Not Applicable	Not Applicable	Not Applicable	Not Applicable
631724036420	Not Available	2345 MARION RD SE	20TH STREET	SINGLE FAMILY	AST/UST	Not Applicable	Not Applicable	No	Low	Not Applicable	Not Applicable	Not Applicable	Not Applicable
631742054197	Not Available	2503 MARION RD SE	CHURCH	CHURCH	AST/UST	Not Applicable	Not Applicable	No	Low	999977	NONCLASSIFIED ESTABLISHMENTS	99999004	UNCLASSIFIED ESTABLISHMENTS
640112015198	Not Available	318 11 AVE SE	EDUCATION PRIVATE	PRIVATE SCHOOL	AST/UST	Not Applicable	Not Applicable	No	Low	821101	RELIGIOUS SCHOOLS	61111004	ELEMENTARY & SECONDARY SCHOOLS
640113001322	Not Available	602 11 AVE SE	NINTH STREET	SINGLE FAMILY	AST/UST	Not Applicable	Not Applicable	No	Low	Not Applicable	Not Applicable	Not Applicable	Not Applicable
640121014987	Not Available	1025 4 ST SE	ROCH COMM NORTH	GAS CONV STORE	AST/UST	F000	LUST	No	Low	554101	SERVICE STATIONS-GASOLINE & OIL	44719005	OTHER GASOLINE STATIONS
640122015064	Not Available	322 3 AVE SE	CENTRAL BUSINESS DISTRICT	COM PARKING LOT	AST/UST	W000	LUST	Well 20	Low	Not Applicable	Not Applicable	Not Applicable	Not Applicable
640122048797	Not Available	400 4 ST SE	CENTRAL BUSINESS DISTRICT	GAS CONV STORE	AST/UST	Not Applicable	LUST	Yes	Low	541103	CONVENIENCE STORES	44512001	CONVENIENCE STORES
640122050974	Not Available	524 4 ST SE	ROCH COMM NORTH	SERVICE STATION	AST/UST	W710, F000	Not Applicable	Yes	Low	753201	AUTOMOBILE BODY-REPAIRING & PAINTING	81112102	AUTOMOTIVE BODY, PAINT & INTERIOR REPAIR/MAINT
640123005712	Not Available	700 4 AVE SE	CENTRAL BUSINESS DISTRICT	PUBLIC SCHOOL	AST/UST	Not Applicable	Not Applicable	Yes	Low	821103	SCHOOLS	61111007	ELEMENTARY & SECONDARY SCHOOLS
640124005600	Not Available	ASST LIV IND LIV	NURSING HOME	AST/UST	Not Applicable	Not Applicable	Not Applicable	Yes	Low	Not Applicable	Not Applicable	Not Applicable	Not Applicable
640133012085	Not Available	605 12 ST SE	ROCH COMM NORTH	GEN OFFICE 1-2STY	AST/UST	Not Applicable	LUST	Yes	Low	641112	INSURANCE	52421001	INSURANCE AGENCIES & BROKERAGES
640133012108	Not Available	517 12 ST SE	ROCH COMM NORTH	GENERAL RETAIL	Not Applicable	LUST	Not Applicable	Yes	Low	541105	GROCERS-RETAIL	44511003	SUPERMARKETS/OTHER GROCERY (EXC CONVENIENCE) STRS
640133083985	Not Available	315 12 ST SE	CENTRAL BUSINESS DISTRICT	GAS CONV STORE	AST/UST	Not Applicable	Not Applicable	Yes	Low	541103	CONVENIENCE STORES	44512001	CONVENIENCE STORES
640134012073	Not Available	1121 8 AVE SE	NINTH STREET	SINGLE FAMILY	AST/UST	Not Applicable	Not Applicable	Yes	Low	Not Applicable	Not Applicable	Not Applicable	Not Applicable
640143021485	Not Available	1021 15 AVE SE	ROCH COMM NORTH	NEIGHBORHOOD CENTER	AST/UST	Not Applicable	LUST	Well 23	Low	592102	LIQUORS-RETAIL	44531004	BEER, WINE & LIQUOR STORES
640144021478	Not Available	1106 15 AVE SE	ROCH COMM NORTH	FASTFOOD REST FRANCH	AST/UST	Not Applicable	LUST	Yes	Low	581208	RESTAURANTS	72251117	FULL-SERVICE RESTAURANTS
640144021486	Not Available	1451 12 ST SE	ROCH COMM NORTH	CAR WASH	AST/UST	F000, C000	Not Applicable	Yes	Low	754201	CAR WASHING & POLISHING	81119208	CAR WASHES
640211014442	Not Available	30 3 ST SE	CENTRAL BUSINESS DISTRICT	GEN OFFICE 1-2STY	AST/UST	F000	Not Applicable	Yes	Low	811103	ATTORNEYS	54111002	OFFICES OF LAWYERS
640211014486	Not Available	200 4 ST SE	CENTRAL BUSINESS DISTRICT	GEN OFFICE 1-2STY	AST/UST	Not Applicable	LUST	Yes	Low	811103	ATTORNEYS	54111002	OFFICES OF LAWYERS
640211025241	Not Available	415 BROADWAY AVE S	CENTRAL BUSINESS DISTRICT	GENERAL RETAIL	Not Applicable	LUST	Not Applicable	Yes	Low	549945	HALAL FOODS	44529936	ALL OTHER SPECIALTY FOOD STORES
640211025249	Not Available	400 BROADWAY AVE S	CENTRAL BUSINESS DISTRICT	GEN OFFICE 1-2STY	Not Applicable	LUST	Not Applicable	Yes	Low	78301	TREE SERVICE	56173022	LANDSCAPING SERVICES
640211050397	Not Available	434 BROADWAY AVE S	CENTRAL BUSINESS DISTRICT	SERVICE STATION	AST/UST	W710, F000, C000	Not Applicable	Yes	Low	753801	AUTOMOBILE REPAIRING & SERVICE	81111104	GENERAL AUTOMOTIVE REPAIR
640211053101	Not Available	201 4 ST SE	CENTRAL BUSINESS DISTRICT	PUBLIC MUNICIPAL	Not Applicable	C000	LUST	Yes	Low	833102	REHABILITATION SERVICES	62431009	VOCATIONAL REHABILITATION SERVICES
640211073790	Not Available	CENTRAL BUSINESS DISTRICT	PARKLAND	AST/UST	Not Applicable	LUST	Not Applicable	Yes	Low	Not Applicable	Not Applicable	Not Applicable	Not Applicable
640212017780	Not Available	22 3 ST SW	CENTRAL BUSINESS DISTRICT	RESTAURANT W/LIQUOR	Not Applicable	Not Applicable	LUST	Yes	Low	651303	APARTMENTS	53111002	LESSORS OF RESIDENTIAL BUILDINGS & DWELLINGS
640212050089	Not Available	CENTRAL BUSINESS DISTRICT	COM PARKING LOT	Not Applicable	Not Applicable	LUST	Not Applicable	Yes	Low	Not Applicable	Not Applicable	Not Applicable	Not Applicable
640212078774	Not Available	221 1 AVE SW	CENTRAL BUSINESS DISTRICT	GEN OFFICE 3+STY	AST/UST	F000	LUST	Yes	Low	602103	AUTOMATED TELLER MACHINES	52211001	COMMERCIAL BANKING
640212079686	Not Available	CENTRAL BUSINESS DISTRICT	COMMON AREA	Not Applicable	Not Applicable	LUST	Not Applicable	Yes	Low	602103	AUTOMATED TELLER MACHINES	52211001	COMMERCIAL BANKING
640212079687	Not Available	100 3 ST SW	CENTRAL BUSINESS DISTRICT	COMMON AREA	AST/UST	Not Applicable	Not Applicable	Yes	Low	769915	PICTURE FRAMING	44229980	ALL OTHER HOME FURNISHINGS STORES
640212083796	Not Available	428 3 AVE SW	CENTRAL BUSINESS DISTRICT	GEN OFFICE 1-2STY	Not Applicable	Not Applicable	LUST	Yes	Low	Not Applicable	Not Applicable	Not Applicable	Not Applicable
640213017705	Not Available	205 6 ST SW	CENTRAL BUSINESS DISTRICT	GAS CONV STORE	AST/UST	F000	Not Applicable	Yes	Low	413101	BUS LINES	48521001	INTERURBAN & RURAL BUS TRANSPORTATION
640213025326	Not Available	CENTRAL BUSINESS DISTRICT	Not Applicable	Not Applicable	Not Applicable	LUST	Not Applicable	Yes	Low	653118	REAL ESTATE	53121003	OFFICES OF REAL ESTATE AGENTS & BROKERS
640214025283	Not Available	CENTRAL BUSINESS DISTRICT	COM PARKING LOT	Not Applicable	Not Applicable	LUST	Not Applicable	Yes	Low	Not Applicable	Not Applicable	Not Applicable	Not Applicable
640214025290	Not Available	711 BROADWAY AVE S	CENTRAL BUSINESS DISTRICT	GENERAL RETAIL	Not Applicable	Not Applicable	LUST	Yes	Low	871147	ENGINEERING	54133011	ENGINEERING SERVICES
640214025318	Not Available	CENTRAL BUSINESS DISTRICT	FLOOD CONTROL	Not Applicable	Not Applicable	LUST	Not Applicable	Yes	Low	Not Applicable	Not Applicable	Not Applicable	Not Applicable
640214052807	Not Available	521 BROADWAY AVE S	CENTRAL BUSINESS DISTRICT	PUBLIC MUNICIPAL	AST/UST	Not Applicable	LUST	Yes	Low	Not Applicable	Not Applicable	Not Applicable	Not Applicable
640214053931	Not Available	CENTRAL BUSINESS DISTRICT	FOOD PROCESSING	AST/UST	Not Applicable	LUST	Not Applicable	Yes	Low	Not Applicable	Not Applicable	Not Applicable	Not Applicable
640221009663	Not Available	322 8 AVE SW	CENTRAL BUSINESS DISTRICT	MEDICAL OTHER	AST/UST	Not Applicable	Not Applicable	Yes	Low	Not Applicable	Not Applicable	Not Applicable	Not Applicable
640221081810	Not Available	207 5 AVE SW	CONDO ROCH SW	COMMON AREA	AST/UST	Not Applicable	Not Applicable	Yes	Low	Not Applicable	Not Applicable	Not Applicable	Not Applicable
640224081060	Not Available	CENTRAL BUSINESS DISTRICT	APT 24-99 UNITS	Not Applicable	Not Applicable	LUST	Not Applicable	Yes	Low	999977	NONCLASSIFIED ESTABLISHMENTS	99999004	UNCLASSIFIED ESTABLISHMENTS
640241025704	Not Available	25 9 1/2 ST SE	CENTRAL BUSINESS DISTRICT	LIGHT MANUFACTURING	AST/UST	C000, F000	Not Applicable	Yes	Low	78204	LANDSCAPE CONTRACTORS	56173009	LANDSCAPING SERVICES
640241025720	Not Available	12 9 ST SE	CENTRAL BUSINESS DISTRICT	AUTOMOTIVE OTHER	AST/UST	Not Applicable	LUST	Yes	Low	Not Applicable	Not Applicable	Not Applicable	Not Applicable
640243025722	Not Available	300 7 ST SW	CENTRAL BUSINESS DISTRICT	PARKLAND	Not Applicable	Not Applicable	LUST	Well 11	Low	Not Applicable	Not Applicable	Not Applicable	Not Applicable
640244025711	Not Available	981 1 AVE SE	CENTRAL BUSINESS DISTRICT	SERVICES OTHER	AST/UST	C000, F000	Not Applicable	Yes	Low	75203	ANIMAL SHELTERS	81291003	PET CARE (EXCEPT VETERINARY) SERVICES
640311025772	Not Available	1216 2 ST SW	CENTRAL BUSINESS DISTRICT	HOSPITAL	AST/UST	P000, F000	LUST	Yes	Low	801101	PHYSICIANS & SURGEONS	62111107	OFFICES OF PHYSICIANS (EXC MENTAL HEALTH SPECS)
640312074120	Not Available	1520 2 ST SW	CENTRAL BUSINESS DISTRICT	GAS CONV STORE	AST/UST	Not Applicable	LUST	No	Low	541103	CONVENIENCE STORES	44512001	CONVENIENCE STORES
640313067965	Not Available	PLUMMER/SOLDIERS FIELD	RES VAC LAND	Not Applicable	Not Applicable	LUST	Not Applicable	Yes	Low	Not Applicable	Not Applicable	Not Applicable	Not Applicable
640321014635	Not Available	322 18 AVE SW	SECOND STREET WEST	SINGLE FAMILY	Not Applicable	Not Applicable	LUST	Yes	Low	Not Applicable	Not Applicable	Not Applicable	Not Applicable
640321073682	Not Available	2014 2 ST SW	ROCH COMM NORTH	STRIP CENTER	AST/UST	Not Applicable	LUST	Well 18	Low	521107	WINDOWS	44419069	OTHER BUILDING MATERIAL DEALERS
640421081081	Not Available	3100 COUNTRY CLUB RD W	GOLF COURSES	GOLF COURSE	AST/UST	Not Applicable	LUST	Yes	Low	Not Applicable	Not Applicable	Not Applicable	Not Applicable
640432042576	Not Available	ROCHESTER TWP PLATTED	RES VAC LAND	AST/UST	Not Applicable	Not Applicable	Not Applicable	Yes	Low	Not Applicable	Not Applicable	Not Applicable	Not Applicable
640543042274	Not Available	4310 MEADOW RIDGE DR SW	ROCHESTER TWP PLATTED	SINGLE FAMILY	Not Applicable	Not Applicable	LUST	Yes	Low	Not Applicable	Not Applicable	Not Applicable	Not Applicable
640544042280	Not Available	3900 VALLEYVIEW RD SW	ROCHESTER TWP PLATTED	SINGLE FAMILY	AST/UST	Not Applicable	Not Applicable	No	Low	Not Applicable	Not Applicable	Not Applicable	Not Applicable
640622042376	Not Available	5944 PARTRIDGE DR SW	ROCHESTER TWP PLATTED	SINGLE FAMILY	AST/UST	Not Applicable	Not Applicable	No	Low	Not Applicable	Not Applicable	Not Applicable	Not Applicable
640943049928	Not Available	2841 STONEGATE CT SW	BAIHLY/FOLWELL HEIGHTS	SINGLE FAMILY	AST/UST	C000	Not Applicable	No	Low	347904	COATINGS-PROTECTIVE-MANUFACTURERS	33281203	METAL COATING & NON-PRECIOUS ENGRAVING
641011083015	Not Available	1201 12 ST SW	ROCH COMM SOUTH	RETAIL MALL	AST/UST	W000, F000, C000	LUST	Well 25	Low	581208	RESTAURANTS	72251117	FULL-SERVICE RESTAURANTS
641013041734	Not Available	MERRIHILLS	RES VAC LAND	Not Applicable	Not Applicable	LUST	Not Applicable	No	Low	Not Applicable	Not Applicable	Not Applicable	Not Applicable
641044062656	Not Available	1425 20 ST SW	MERRIHILLS	SINGLE FAMILY	AST/UST	Not Applicable	Not Applicable	No	Low	Not Applicable	Not Applicable	Not Applicable	Not Applicable
641111005498	Not Available	1226 BROADWAY AVE S	ROCH COMM SOUTH	RESTAURANT FRANCH	Not Applicable	Not Applicable	LUST	Yes	Low	581208	RESTAURANTS	72251117	FULL-SERVICE RESTAURANTS
641111025912	Not Available	1200 BROADWAY AVE S	EDUCATION PUBLIC	PUBLIC SCHOOL	AST/UST	Not Applicable	Not Applicable	Yes	Low	821103	SCHOOLS	61111007	ELEMENTARY & SECONDARY SCHOOLS
641111079469	Not Available	1217 3 AVE SE	ROCH COMM SOUTH	LIGHT MANUFACTURING	AST/UST	C000	Not Applicable	Yes	Low	799972	TOURIST ATTRACTIONS	71219007	NATURE PARKS & OTHER SIMILAR INSTITUTIONS
641112053672	Not Available	1201 BROADWAY AVE S	ROCH COMM SOUTH	FASTFOOD REST FRANCH	AST/UST	Not Applicable	LUST	Yes	Low	Not Applicable	Not Applicable	Not Applicable	Not Applicable
641112057568	Not Available	333 CROSSROADS DR SW	ROCH COMM SOUTH	CAR WASH	AST/UST	F000	Not Applicable	Yes	Low	754201	CAR WASHING & POLISHING	81119208	CAR WASHES
641114025914	Not Available	1348 FAIRGROUNDS AVE SE	CTY OF ROCH EXEMPT										

Table C-5

**PCSI Results - Storage Tank Locations in the DWSMAs  
Rochester Public Utilities Part 2 WHPP Amendment**

PID Number	Site Address	Neighborhood Description	Land Use Description	PCS Code (Storage Tank)	Material Code(s) (Storage Tank)	PCS Code (LUST)	Emergency Response Zone	Within 5 Year Time of Travel Zone	Risk	SIC Code	SIC Description	NAICS Code	NAICS Description
641122081789	1228 APACHE DR SW	ROCH COMM SOUTH	SERVICE STATION	AST/UST	W710, F000	Not Applicable	Not Applicable	Yes	Low	553123	TIRE-DEALERS-RETAIL	44132001	TIRE DEALERS
641141008224	1628 2 AVE SE	ROCH COMM SOUTH	LIGHT MANUFACTURING	AST/UST	C000	Not Applicable	Not Applicable	Yes	Low	753834	IGNITION INTERLOCK DEVICES-INSTALL & SVC	81111127	GENERAL AUTOMOTIVE REPAIR
641141008232	1601 3 AVE SE	ROCH COMM SOUTH	GENERAL RETAIL	AST/UST	Not Applicable	LUST	Not Applicable	Yes	Low	175208	FLOORS-CONTRACTORS & BUILDERS	23833010	FLOORING CONTRACTORS
641141008267	1701 2 AVE SE	ROCH COMM SOUTH	AUTOMOTIVE OTHER	AST/UST	C000	Not Applicable	Not Applicable	Yes	Low	753801	AUTOMOBILE REPAIRING & SERVICE	81111104	GENERAL AUTOMOTIVE REPAIR
641141083287	Not Available	ROCH COMM SOUTH	MOTEL OVER 40 UNITS	AST/UST	Not Applicable	LUST	Not Applicable	Yes	Low	701101	HOTELS & MOTELS	72111002	HOTELS (EXCEPT CASINO HOTELS) & MOTELS
641142008199	1615 BROADWAY AVE S	ROCH COMM SOUTH	GENERAL RETAIL	AST/UST	Not Applicable	LUST	Not Applicable	Yes	Low	Not Applicable	Not Applicable	Not Applicable	Not Applicable
641142008200	1608 BROADWAY AVE S	ROCH COMM SOUTH	GENERAL RETAIL	AST/UST	Not Applicable	LUST	Not Applicable	Yes	Low	999977	NONCLASSIFIED ESTABLISHMENTS	99999004	UNCLASSIFIED ESTABLISHMENTS
641142061775	1709 3 AVE SW	GOLDEN HILL	SINGLE FAMILY	AST/UST	Not Applicable	Not Applicable	Not Applicable	No	Low	Not Applicable	Not Applicable	Not Applicable	Not Applicable
641142082050	1727 BROADWAY AVE S	ROCH COMM SOUTH	CAR WASH	AST/UST	F000	Not Applicable	Not Applicable	No	Low	754201	CAR WASHING & POLISHING	81119208	CAR WASHES
641144008347	1829 3 AVE SE	ROCH COMM SOUTH	GENERAL RETAIL	AST/UST	C000	Not Applicable	Not Applicable	Yes	Low	371404	AUTOMOBILE REPAIR/SVC-EQUIP & SUPLS-MFRS	33639004	OTHER MOTOR VEHICLE PARTS MANUFACTURING
641144008353	1910 BROADWAY AVE S	ROCH COMM SOUTH	GENERAL RETAIL	AST/UST	Not Applicable	LUST	Not Applicable	No	Low	74201	VETERINARIANS	54194009	VETERINARY SERVICES
641144008355	1950 BROADWAY AVE S	ROCH COMM SOUTH	SERVICE STATION	AST/UST	W710, F000	Not Applicable	Not Applicable	Yes	Low	754903	AUTOMOBILE LUBRICATION SERVICE	81119101	AUTOMOTIVE OIL CHANGE & LUBRICATION SHOPS
641144008375	208 19 ST SE	ROCH COMM SOUTH	WAREHOUSE	AST/UST	Not Applicable	Not Applicable	Not Applicable	No	Low	Not Applicable	Not Applicable	Not Applicable	Not Applicable
641144054132	211 19 ST SE	ROCH COMM SOUTH	AUTOMOTIVE OTHER	AST/UST	C000	Not Applicable	Not Applicable	No	Low	371404	AUTOMOBILE REPAIR/SVC-EQUIP & SUPLS-MFRS	33639004	OTHER MOTOR VEHICLE PARTS MANUFACTURING
641211052446	1245 MARION RD SE	ROCH COMM SOUTH	AUTOMOTIVE OTHER	AST/UST	C000	Not Applicable	Not Applicable	No	Low	753801	AUTOMOBILE REPAIRING & SERVICE	81111104	GENERAL AUTOMOTIVE REPAIR
641211074008	1237 MARION RD SE	CTY OF ROCH EXEMPT	PARKLAND	AST/UST	Not Applicable	Not Applicable	Not Applicable	Yes	Low	Not Applicable	Not Applicable	Not Applicable	Not Applicable
641221011040	704 12 ST SE	ROCH COMM SOUTH	SERVICE STATION	AST/UST	W710, F000, C000	Not Applicable	Not Applicable	Yes	Low	753801	AUTOMOBILE REPAIRING & SERVICE	81111104	GENERAL AUTOMOTIVE REPAIR
641221011041	1212 7 AVE SE	CTY ROCH APT SW	APT 4PLEX	AST/UST	Not Applicable	LUST	Not Applicable	Yes	Low	Not Applicable	Not Applicable	Not Applicable	Not Applicable
641222010951	306 12 ST SE	ROCH COMM SOUTH	FASTFOOD REST FRANCH	Not Applicable	Not Applicable	LUST	Not Applicable	Yes	Low	581228	COFFEE SHOPS	72251505	SNACK & NONALCOHOLIC BEVERAGE BARS
641222010966	Not Available	ROCH COMM SOUTH	IND VAC LAND	AST/UST	Not Applicable	Not Applicable	Not Applicable	Yes	Low	Not Applicable	Not Applicable	Not Applicable	Not Applicable
641223008477	1432 3 AVE SE	ROCH COMM SOUTH	AUTOMOTIVE OTHER	AST/UST	C000	Not Applicable	Not Applicable	Yes	Low	753801	AUTOMOBILE REPAIRING & SERVICE	81111104	GENERAL AUTOMOTIVE REPAIR
641223013524	526 14 ST SE	CTY ROCH APT SE	APT 4PLEX	AST/UST	F000	Not Applicable	Not Applicable	Yes	Low	414201	BUSES-CHARTER & RENTAL	48551002	CHARTER BUS INDUSTRY
641223019965	401 16 ST SE	ROCH COMM SOUTH	GEN OFFICE 1-2STY	AST/UST	F000	Not Applicable	Not Applicable	Yes	Low	892221	SOCIAL WORKERS	82133003	OFFICES-MENTAL HEALTH PRACTITIONERS (EXC PHYSCNS)
641232013754	503 17 ST SE	MEADOW PARK	SINGLE FAMILY	AST/UST	Not Applicable	Not Applicable	Not Applicable	Yes	Low	Not Applicable	Not Applicable	Not Applicable	Not Applicable
641232025959	1736 3 AVE SE	ROCH COMM SOUTH	GAS CONV STORE	AST/UST	F000, C000	LUST	Well 19	Yes	Low	554101	SERVICE STATIONS-GASOLINE & OIL	44719005	OTHER GASOLINE STATIONS
641232025966	1736 3 AVE SE	ROCH COMM SOUTH	WAREHOUSE	AST/UST	Not Applicable	LUST	Not Applicable	Yes	Low	Not Applicable	Not Applicable	Not Applicable	Not Applicable
641233025956	1832 3 AVE SE	ROCH COMM SOUTH	AUTOMOTIVE OTHER	AST/UST	C000	Not Applicable	Not Applicable	Yes	Low	753801	AUTOMOBILE REPAIRING & SERVICE	81111104	GENERAL AUTOMOTIVE REPAIR
641233025961	1916 3 AVE SE	ROCH COMM SOUTH	WAREHOUSE	AST/UST	F000, C000	Not Applicable	Not Applicable	No	Low	517208	GAS-LIQUEFIED PETRO-BTTLB/BULK (WHLS)	42472005	OTHER PETROLEUM MERCHANT WHOLESAL
641233025968	1950 3 AVE SE	ROCH COMM SOUTH	SALV/JUNK YARD	AST/UST	W000, S000, F000, C000	Not Applicable	Not Applicable	No	Low	593215	JUNK-DEALERS	45331021	USED MERCHANDISE STORES
641233079421	1842 3 AVE SE	ROCH COMM SOUTH	STORAGE BLDG	Not Applicable	Not Applicable	LUST	Not Applicable	No	Low	Not Applicable	Not Applicable	Not Applicable	Not Applicable
641233079422	1830 3 AVE SE	ROCH COMM SOUTH	WAREHOUSE	AST/UST	Not Applicable	LUST	Not Applicable	Yes	Low	175208	FLOORS-CONTRACTORS & BUILDERS	23833010	FLOORING CONTRACTORS
641314082441	1900 PINEWOOD RD SE	EDUCATION PUBLIC	PUBLIC SCHOOL	AST/UST	C000	LUST	Not Applicable	No	Low	821103	SCHOOLS	81111007	ELEMENTARY & SECONDARY SCHOOLS
641341043004	1803 25 ST SE	OLD PINEWOOD	SINGLE FAMILY	AST/UST	Not Applicable	LUST	Not Applicable	No	Low	Not Applicable	Not Applicable	Not Applicable	Not Applicable
641411008097	2116 BROADWAY AVE S	ROCH COMM SOUTH	GENERAL RETAIL	AST/UST	Not Applicable	Not Applicable	Not Applicable	No	Low	75211	PET BOARDING SITTING & KENNELS	81291028	PET CARE (EXCEPT VETERINARY) SERVICES
641411008101	2245 3 AVE SE	ROCH COMM SOUTH	GAS CONV STORE	AST/UST	Not Applicable	LUST	Not Applicable	No	Low	Not Applicable	Not Applicable	Not Applicable	Not Applicable
641411011301	2025 BROADWAY AVE S	ROCH COMM SOUTH	RESTAURANT W/LIQUOR	AST/UST	Not Applicable	LUST	Not Applicable	Yes	Low	581222	PIZZA	72251301	LIMITED-SERVICE RESTAURANTS
641411068023	2208 BROADWAY AVE S	ROCH COMM SOUTH	AUTO DEALERSHIP	Not Applicable	F000	LUST	Not Applicable	No	Low	551103	AUTOMOBILE DEALERS-USED CARS	44112005	USED CAR DEALERS
641414021491	2210 1 AVE SW	HWY 63 SOUTH	SINGLE FAMILY	Not Applicable	Not Applicable	LUST	Not Applicable	Yes	Low	Not Applicable	Not Applicable	Not Applicable	Not Applicable
641414026005	2230 3 AVE SE	EDUCATION PUBLIC	PUBLIC SCHOOL	AST/UST	Not Applicable	LUST	Not Applicable	No	Low	564103	CHILDRENS & INFANTS WEAR-RETAIL	44813003	CHILDREN'S & INFANTS' CLOTHING STORES
641414057790	25 25 ST SE	ROCH COMM SOUTH	RETAIL/GROCERY CHAIN	AST/UST	C000, C010	Not Applicable	Not Applicable	No	Low	723106	BEAUTY SALONS	81211202	BEAUTY SALONS
641441017667	2690 OAK HILLS DR SW	HWY 63 SOUTH	SINGLE FAMILY	AST/UST	Not Applicable	Not Applicable	Not Applicable	No	Low	Not Applicable	Not Applicable	Not Applicable	Not Applicable
641443062678	2811 BROADWAY AVE S	ROCH COMM SOUTH	SERVICE STATION	AST/UST	W710, F000	Not Applicable	Not Applicable	No	Low	501309	AUTOMOBILE BODY SHOP EQUIP/SUPLS (WHLS)	42312006	MOTOR VEHICLE SUPPLIES & NEW PARTS MERCHANT WHLSRS
641611045335	2001 BAMBER VALLEY RD SW	EDUCATION PUBLIC	PUBLIC SCHOOL	AST/UST	C000	LUST	Not Applicable	No	Low	821103	SCHOOLS	81111007	ELEMENTARY & SECONDARY SCHOOLS
641711041853	3718 MAYWOOD RD SW	MAYO	SINGLE FAMILY	AST/UST	Not Applicable	LUST	Not Applicable	No	Low	Not Applicable	Not Applicable	Not Applicable	Not Applicable
642314078155	10 WOOD LAKE DR SE	ROCH COMM SOUTH	STORAGE BLDG	AST/UST	Not Applicable	Not Applicable	Not Applicable	No	Low	Not Applicable	Not Applicable	Not Applicable	Not Applicable
642321081553	Not Available	HWY 63 SOUTH	RES VAC LAND	AST/UST	Not Applicable	Not Applicable	Not Applicable	No	Low	Not Applicable	Not Applicable	Not Applicable	Not Applicable
642334024935	Not Available	CTY OF ROCH EXEMPT	RETENTION POND/DRAIN	Not Applicable	Not Applicable	LUST	Not Applicable	Yes	Low	Not Applicable	Not Applicable	Not Applicable	Not Applicable
642342025084	3706 ENTERPRISE DR SW	ROCH COMM SOUTH	FOOD PROCESSING	AST/UST	C000	Not Applicable	Not Applicable	No	Low	209903	FOOD PRODUCTS & MANUFACTURERS	31199906	ALL OTHER MISCELLANEOUS FOOD MANUFACTURING
642532069072	4640 ST BRIDGET RD SE	ROCHESTER TWP UNPLATTED	AG BARE LAND 35AC+	AST/UST	C000	LUST	Not Applicable	No	Low	Not Applicable	Not Applicable	Not Applicable	Not Applicable
642611059310	4205 MAINE AVE SE	ROCH COMM SOUTH	GENERAL RETAIL	AST/UST	C010	Not Applicable	Not Applicable	No	Low	519102	FARM SUPPLIES (WHLS)	42491007	FARM SUPPLIES MERCHANT WHOLESALERS
642611073074	43 ROCKPORT LN SE	ROCH COMM SOUTH	MINI STORAGE	AST/UST	Not Applicable	LUST	Not Applicable	No	Low	422501	STORAGE	49311002	GENERAL WAREHOUSING & STORAGE
642631076039	4760 COMMERCIAL DR SW	ROCH COMM SOUTH	GAS CONV STORE	AST/UST	Not Applicable	Not Applicable	Not Applicable	No	Low	541103	CONVENIENCE STORES	44512001	CONVENIENCE STORES
642631076045	4585 COMMERCIAL DR SW	ROCH COMM SOUTH	SERVICE STATION	AST/UST	W710, F000	Not Applicable	Not Applicable	No	Low	Not Applicable	Not Applicable	Not Applicable	Not Applicable
642631077595	4590 COMMERCIAL DR SW	ROCH COMM SOUTH	SERVICE STATION	AST/UST	W710, F000	Not Applicable	Not Applicable	No	Low	553123	TIRE-DEALERS-RETAIL	44132001	TIRE DEALERS
642642076813	4611 MAINE AVE SE	ROCH COMM SOUTH	RETAIL/GROCERY CHAIN	AST/UST	C000	LUST	Not Applicable	No	Low	804201	OPTOMETRISTS OD	62132003	OFFICES OF OPTOMETRISTS
642644077844	Not Available	CTY OF ROCH EXEMPT	RETENTION POND/DRAIN	AST/UST	Not Applicable	Not Applicable	Not Applicable	No	Low	Not Applicable	Not Applicable	Not Applicable	Not Applicable
642721043331	4015 WINDSOR LN SW	ROCHESTER TWP PLATTED	SINGLE FAMILY	Not Applicable	Not Applicable	LUST	Not Applicable	No	Low	Not Applicable	Not Applicable	Not Applicable	Not Applicable
642742071314	1305 48 ST SW	ROCHESTER TWP UNPLATTED	AG W/BLDG 35AC+	AST/UST	Not Applicable	Not Applicable	Not Applicable	No	Low	Not Applicable	Not Applicable	Not Applicable	Not Applicable
642742071717	Not Available	ROCHESTER TWP UNPLATTED	AG BARE LAND <AC	AST/UST	Not Applicable	Not Applicable	Not Applicable	No	Low	Not Applicable	Not Applicable	Not Applicable	Not Applicable
642811042017	Not Available	ROCHESTER TWP UNPLATTED	AG BARE LAND 35AC+	AST/UST	F000	Not Applicable	Not Applicable	No	Low	559901	CARTS-MOTORIZED	44122818	MOTORCYCLE, ATV & ALL OTHER MOTOR VEHICLE DEALERS
643444065582	Not Available	SOUTH 48TH STREET	RES VAC LAND	AST/UST	C000, C010	Not Applicable	Not Applicable	No	Low	Not Applicable	Not Applicable	Not Applicable	Not Applicable
643532045415	5700 11 AVE SW	CITY OF ROCHESTER AG	AG W/BLDG <35AC	AST/UST	Not Applicable	Not Applicable	Not Applicable	No	Low	Not Applicable	Not Applicable	Not Applicable	Not Applicable
731832033454	1916 48 ST NE	HAVERHILL TWP UNPLATTED	SINGLE FAMILY	AST/UST	C010	Not Applicable	Not Applicable	No	Low	19101	FARMS	11199803	ALL OTHER MISCELLANEOUS CROP FARMING
733011081447	2525 VIOLA RD NE	EDUCATION PUBLIC	PUBLIC SCHOOL	AST/UST	C000	Not Applicable	Not Applicable	No	Low	821103	SCHOOLS	81111007	ELEMENTARY & SECONDARY SCHOOLS
733021053872	2335 26 ST NE	ROCH COMM NORTH	GAS CONV STORE	AST/UST	Not Applicable	LUST	Not Applicable	No	Low	541103	CONVENIENCE STORES	44512001	CONVENIENCE STORES
733131069165	255 SILVER CREEK RD NE	CTY OF ROCH EXEMPT	PUBLIC COUNTY	AST/UST	Not Applicable	LUST	Not Applicable	Yes	Low	839999	SOCIAL SERVICES NEC	81331909	OTHER SOCIAL ADVOCACY ORGANIZATIONS
733142078951	2300 SILVER CREEK RD NE	CTY OF ROCH EXEMPT	MN DEPT OF TRANS	AST/UST	C020, F000	Not Applicable	Not Applicable	No	Low	Not Applicable	Not Applicable	Not Applicable	Not Applicable
740843082358	4201 55 ST NW	ROCH COMM NORTH	Not Applicable	AST/UST	C000	Not Applicable	Not Applicable	No	Low	553129	AUTOMOBILE ACCESSORIES	44131002	AUTOMOTIVE PARTS & ACCESSORIES STORES
740923064807	Not Available	NORTH PARK/KINGSBURY	RES VAC LAND	AST/UST	Not Applicable	LUST	Not Applicable	No	Low	Not Applicable	Not Applicable	Not Applicable	Not Applicable
740934022754	5522 CLEARWATER RD NW	NORTHGATE/COUNTRY CLUB	SINGLE FAMILY	AST/UST	Not Applicable	LUST	Not Applicable	No	Low	Not Applicable	Not Applicable	Not Applicable	Not Applicable
740934022761	5710 CLEARWATER RD NW	NORTHGATE/COUNTRY CLUB	SINGLE FAMILY	AST/UST	Not Applicable	LUST	Not Applicable	No	Low	Not Applicable	Not Applicable	Not Applicable	Not Applicable
740934051971	5510 CLEARWATER RD NW	NORTHGATE/COUNTRY CLUB	SINGLE FAMILY	Not Applicable	Not Applicable	LUST	Not Applicable	No	Low	Not Applicable	Not Applicable	Not Applicable	Not Applicable
740942060451	2870 59 ST NW	ROCH COMM NORTH	HOTEL OVER 30 UNITS	AST/UST	Not Applicable	Not Applicable	Not Applicable	No	Low	651303	APARTMENTS	53111002	LESSORS OF RESIDENTIAL BUILDINGS & DWELLINGS
740943047345	Not Available	ROCH COMM NORTH	COM PARKING LOT	Not Applicable	Not Applicable	LUST	Not Applicable	No	Low	641112	INSURANCE	52421001	INSURANCE AGENCIES & BROKERAGES
740943047347	5505 HWY 52 N	ROCH COMM NORTH	GAS CONV STORE	AST/UST	Not Applicable	LUST	Not Applicable	No	Low	541103	CONVENIENCE STORES	44512001	CONVENIENCE STORES
741123057725	Not Available	CASCADE TWP UNPLATTED	AG BARE LAND <AC	Not Applicable	Not Applicable	LUST	Not Applicable	No	Low	Not Applicable	Not Applicable	Not Applicable	Not Applicable
741124031707	6011 OAK MEADOW LN NW	CASCADE TWP PLATTED	SINGLE FAMILY	Not Applicable	Not Applicable	LUST	Not Applicable	No	Low	Not Applicable	Not Applicable	Not Applicable	Not Applicable
741533019289	4125 22 AVE NW	ROCH COMM NORTH	SERVICE STATION	AST/UST	W710, F000, C000	Not Applicable	Not Applicable	Yes	Low	753801	AUTOMOBILE REPAIRING & SERVICE	81111104	GENERAL AUTOMOTIVE REPAIR
741612051972	5335 HWY 52 N	ROCH COMM NORTH	AUTOMOTIVE OTHER	AST/UST	C000	Not Applicable	Not Applicable	No	Low	753801	AUTOMOBILE REPAIRING & SERVICE	81111104	GENERAL AUTOMOTIVE REPAIR

Table C-5

PCSI Results - Storage Tank Locations in the DWSMAs  
Rochester Public Utilities Part 2 WHPP Amendment

PID Number	Site Address	Neighborhood Description	Land Use Description	PCS Code (Storage Tank)	Material Code(s) (Storage Tank)	PCS Code (LUST)	Emergency Response Zone	Within 5 Year Time of Travel Zone	Risk	SIC Code	SIC Description	NAICS Code	NAICS Description
741613055208	4825 W FRONTAGE RD HWY 52 NW	ROCH COMM NORTH	RESTAURANT W/LIQUOR	AST/UST	Not Applicable	Not Applicable	Not Applicable	No	Low	581208	RESTAURANTS	72251117	FULL-SERVICE RESTAURANTS
741621050280	3400 55 ST NW	ROCH COMM NORTH	RETAIL/GROCERY CHAIN	AST/UST	C000	Not Applicable	Not Applicable	No	Low	804939	PHARMACISTS	62133002	OFFICES-MENTAL HEALTH PRACTITIONERS (EXC PHYSCNS)
741621058445	3370 55 ST NW	ROCH COMM NORTH	SERVICE STATION	AST/UST	W710, F000	Not Applicable	Not Applicable	No	Low	754903	AUTOMOBILE LUBRICATION SERVICE	81119101	AUTOMOTIVE OIL CHANGE & LUBRICATION SHOPS
741622057932	3586 55 ST NW	ROCH COMM NORTH	BANK	AST/UST	Not Applicable	Not Applicable	Not Applicable	No	Low	616201	REAL ESTATE LOANS	52229202	REAL ESTATE CREDIT
741622066641	Not Available	CTY OF ROCH EXEMPT	RETENTION POND/DRAIN	AST/UST	Not Applicable	Not Applicable	Not Applicable	No	Low	Not Applicable	Not Applicable	Not Applicable	Not Applicable
741622072522	3562 55 ST NW	ROCH COMM NORTH	SERVICE STATION	AST/UST	W710, F000	Not Applicable	Not Applicable	No	Low	553123	TIRE-DEALERS-RETAIL	44132001	TIRE DEALERS
741624055132	4936 32 AVE NW	TOWNHOME ROCH NW	TOWNHOME	AST/UST	Not Applicable	LUST	Not Applicable	No	Low	Not Applicable	Not Applicable	Not Applicable	Not Applicable
741634068139	3223 41 ST NW	ROCH COMM NORTH	CAR WASH	AST/UST	F000	Not Applicable	Not Applicable	No	Low	754201	CAR WASHING & POLISHING	81119208	CAR WASHES
741641019298	4720 HWY 52 N	ROCH COMM NORTH	AUTOMOTIVE OTHER	AST/UST	F000	Not Applicable	Not Applicable	No	Low	556106	TRUCK CANOPIES/CAPS & SHELLS	44121011	RECREATIONAL VEHICLE DEALERS
741641026151	4400 W FRONTAGE RD HWY 52 NW	ROCH COMM NORTH	GENERAL RETAIL	AST/UST	Not Applicable	LUST	Not Applicable	No	Low	571220	MATTRESSES	44211024	FURNITURE STORES
741642026150	2900 48 ST NW	CTY OF ROCH EXEMPT	PUBLIC STATE	AST/UST	C000	LUST	Not Applicable	No	Low	912102	GOVERNMENT OFFICES-STATE	92112008	LEGISLATIVE BODIES
741644054601	4120 W FRONTAGE RD HWY 52 NW	ROCH COMM NORTH	GAS CONV STORE	AST/UST	Not Applicable	LUST	Not Applicable	No	Low	Not Applicable	Not Applicable	Not Applicable	Not Applicable
741713051563	4705 W CIRCLE DR NW	GOLF COURSES	GOLF COURSE	AST/UST	C000	Not Applicable	Well 34	Yes	Low	Not Applicable	Not Applicable	Not Applicable	Not Applicable
741741082291	4710 W CIRCLE DR NW	ROCH COMM NORTH	GEN OFFICE 1-2STY	AST/UST	F000, C000	Not Applicable	Well 34	Yes	Moderate	Not Applicable	Not Applicable	Not Applicable	Not Applicable
741744057816	4001 41 ST NW	ROCH COMM NORTH	GEN OFFICE 1-2STY	AST/UST	F000, C000	Not Applicable	Well 35	Yes	Moderate	874130	MANAGEMENT SERVICES	56111022	OFFICE ADMINISTRATIVE SERVICES
741812058404	5223 LEXINGTON PL NW	NORTH PARK/KINGSBURY	SINGLE FAMILY	AST/UST	F000, C000	Not Applicable	Not Applicable	No	Low	78218	CEMETERY LOT CARE & SERVICE	56173005	LANDSCAPING SERVICES
742013083237	3520 SARAH PL NW	ROCH COMM NORTH	COM VAC LAND	AST/UST	Not Applicable	Not Applicable	Not Applicable	No	Low	Not Applicable	Not Applicable	Not Applicable	Not Applicable
742014064864	3602 40 AVE NW	ROCH COMM NORTH	SERVICE STATION	AST/UST	W710, F000	Not Applicable	Not Applicable	Yes	Low	553111	AUTOMOBILE PARTS & SUPPLIES-RETAIL-NEW	44131011	AUTOMOTIVE PARTS & ACCESSORIES STORES
742024072580	3450 KENOSHA DR NW	CTY ROCH APT NW	APARTMENT BARE LAND	AST/UST	Not Applicable	Not Applicable	Not Applicable	No	Low	Not Applicable	Not Applicable	Not Applicable	Not Applicable
742042083646	3050 SUPERIOR DR NW	ROCH COMM NORTH	GEN OFFICE 1-2STY	AST/UST	Not Applicable	LUST	Not Applicable	No	Low	614102	FINANCING	52229101	CONSUMER LENDING
742112060094	2986 41 ST NW	ROCH COMM NORTH	SERVICE STATION	AST/UST	W710, F000	Not Applicable	Not Applicable	No	Low	581222	PIZZA	72251301	LIMITED-SERVICE RESTAURANTS
742113026175	3605 HWY 52 N	IBM	HEAVY MANUFACTURING	AST/UST	Not Applicable	LUST	Not Applicable	Yes	Low	Not Applicable	Not Applicable	Not Applicable	Not Applicable
742132046100	3651 VALLEYHIGH DR NW	ROCH COMM NORTH	WAREHOUSE	AST/UST	C000	Not Applicable	Not Applicable	No	Low	753801	AUTOMOBILE REPAIRING & SERVICE	81111104	GENERAL AUTOMOTIVE REPAIR
742134046997	2700 VALLEYHIGH DR NW	ROCH COMM NORTH	FOOD PROCESSING	AST/UST	C000	Not Applicable	Not Applicable	No	Low	541105	GROCERS-RETAIL	44511003	SUPERMARKETS/OTHER GROCERY (EXC CONVENIENCE) STRS
742211019606	1308 40 ST NW	INNSBRUCK/CIMMARON	SINGLE FAMILY	AST/UST	Not Applicable	Not Applicable	Not Applicable	No	Low	Not Applicable	Not Applicable	Not Applicable	Not Applicable
742211019679	4019 10 AVE NW	INNSBRUCK/CIMMARON	SINGLE FAMILY	AST/UST	C000	Not Applicable	Not Applicable	No	Low	347904	COATINGS-PROTECTIVE-MANUFACTURERS	33281203	METAL COATING & NON-PRECIOUS ENGRAVING
742213075711	1706 37 ST NW	ROCH COMM NORTH	STRIP CENTER	AST/UST	Not Applicable	LUST	Not Applicable	Yes	Low	799105	HEALTH SPAS	71394017	FITNESS & RECREATIONAL SPORTS CENTERS
742221079917	3883 19 AVE NW	ASST LIV IND LIV	APT 100+ UNITS	AST/UST	F000, C000	LUST	Well 22	Yes	Moderate	866110	RELIGIOUS ORGANIZATIONS	81311021	RELIGIOUS ORGANIZATIONS
742222063862	3850 E FRONTAGE RD HWY 52 NW	ROCH COMM NORTH	NEIGHBORHOOD CENTER	Not Applicable	Not Applicable	LUST	Well 22	Yes	Low	571216	FURNITURE-DEALERS-RETAIL	44211012	FURNITURE STORES
742223020496	3403 21 AVE NW	INNSBRUCK/CIMMARON	SINGLE FAMILY	AST/UST	Not Applicable	Not Applicable	Not Applicable	Yes	Low	Not Applicable	Not Applicable	Not Applicable	Not Applicable
742223068736	3615 21 AVE NW	ROCH COMM NORTH	FASTFOOD REST FRANCH	AST/UST	Not Applicable	LUST	Not Applicable	Yes	Low	581208	RESTAURANTS	72251301	LIMITED-SERVICE RESTAURANTS
742242023107	1525 31 ST NW	EDUCATION PUBLIC	PUBLIC SCHOOL	AST/UST	C000	LUST	Not Applicable	Yes	Low	821103	SCHOOLS	61111007	ELEMENTARY & SECONDARY SCHOOLS
742322021777	835 40 ST NW	CTY ROCH APT NW	APT 100+ UNITS	AST/UST	C010	Not Applicable	Not Applicable	No	Low	75206	DOG TRAINING	81291007	PET CARE (EXCEPT VETERINARY) SERVICES
742344020183	2605 RIVERSIDE LN NE	RIVER VIEW/RIVER COURT	DUPLEX/TRIPLEX	Not Applicable	Not Applicable	LUST	Not Applicable	Yes	Low	Not Applicable	Not Applicable	Not Applicable	Not Applicable
742424075073	3708 BROADWAY AVE N	ROCH COMM NORTH	DISCOUNT STORES	AST/UST	Not Applicable	LUST	Not Applicable	No	Low	Not Applicable	Not Applicable	Not Applicable	Not Applicable
742432017489	310 31 ST NE	CTY ROCH APT NE	APT 100+ UNITS	AST/UST	Not Applicable	Not Applicable	Not Applicable	Yes	Low	651303	APARTMENTS	53111002	LESSORS OF RESIDENTIAL BUILDINGS & DWELLINGS
742432017490	402 31 ST NE	CTY ROCH APT NE	APT 100+ UNITS	AST/UST	C000	Not Applicable	Not Applicable	Yes	Low	841202	ARTS ORGANIZATIONS & INFORMATION	71211004	MUSEUMS
742433079152	2620 BROADWAY AVE N	ROCH COMM NORTH	GENERAL RETAIL	AST/UST	F000, C000	LUST	Not Applicable	Yes	Low	551102	AUTOMOBILE DEALERS-NEW CARS	44111001	NEW CAR DEALERS
742524026310	2240 7 AVE NE	EDUCATION PUBLIC	PUBLIC SCHOOL	AST/UST	Not Applicable	Not Applicable	Not Applicable	Yes	Low	821103	SCHOOLS	61111007	ELEMENTARY & SECONDARY SCHOOLS
742541025448	1806 WILSHIRE DR NE	NORTHERN HEIGHTS	SINGLE FAMILY	Not Applicable	Not Applicable	LUST	Not Applicable	Yes	Low	Not Applicable	Not Applicable	Not Applicable	Not Applicable
742614026380	2027 E RIVER RD NE	ROCH COMM NORTH	AUTOMOTIVE OTHER	AST/UST	C000	Not Applicable	Not Applicable	Yes	Low	754901	WRECKER SERVICE	48841006	MOTOR VEHICLE TOWING
742614026382	1931 BROADWAY AVE NE	ROCH COMM NORTH	WAREHOUSE	AST/UST	C000	Not Applicable	Not Applicable	Yes	Low	581228	COFFEE SHOPS	72251505	SNACK & NONALCOHOLIC BEVERAGE BARS
742614026384	1819 BROADWAY AVE NE	CTY OF ROCH EXEMPT	WAREHOUSE	AST/UST	F000, C000	LUST	Well 13	Yes	Moderate	Not Applicable	Not Applicable	Not Applicable	Not Applicable
742614046109	1825 BROADWAY AVE NE	ROCH COMM NORTH	TRUCKING FIRM	AST/UST	F000, S000, W000	LUST	Well 13	Yes	Moderate	472402	TRAVEL AGENCIES & BUREAUS	56151007	TRAVEL AGENCIES
742621023325	369 ELTON HILLS DR NW	EDUCATION PUBLIC	PUBLIC SCHOOL	AST/UST	Not Applicable	Not Applicable	Not Applicable	Yes	Low	821103	SCHOOLS	61111007	ELEMENTARY & SECONDARY SCHOOLS
742631010531	1841 TERRACEWOOD DR NW	ELTON HILLS	SINGLE FAMILY	Not Applicable	Not Applicable	LUST	Not Applicable	Yes	Low	Not Applicable	Not Applicable	Not Applicable	Not Applicable
742634010494	1508 5 AVE NW	ELTON HILLS	SINGLE FAMILY	AST/UST	Not Applicable	LUST	Not Applicable	Yes	Low	Not Applicable	Not Applicable	Not Applicable	Not Applicable
742641020022	1850 BROADWAY AVE N	ROCH COMM NORTH	GEN OFFICE 1-2STY	AST/UST	Not Applicable	LUST	Well 13	Yes	Low	811103	ATTORNEYS	54111002	OFFICES OF LAWYERS
742641050782	21 ELTON HILLS DR NW	CTY OF ROCH EXEMPT	Not Applicable	AST/UST	F000, C000	Not Applicable	Well 13	Yes	Low	799705	HOCKEY CLUBS	71394012	FITNESS & RECREATIONAL SPORTS CENTERS
742643016189	30 SILVER LAKE PL NW	ASST LIV IND LIV	ASSISTED LIVING	Not Applicable	Not Applicable	LUST	Not Applicable	Yes	Low	Not Applicable	Not Applicable	Not Applicable	Not Applicable
742644009800	1315 BROADWAY AVE N	ROCH COMM NORTH	MACHINERY REPAIR	AST/UST	Not Applicable	LUST	Not Applicable	Yes	Low	581208	RESTAURANTS	72251117	FULL-SERVICE RESTAURANTS
742644011782	1533 2 AVE NE	ROCH COMM NORTH	GEN REPAIR APPLIANCE	AST/UST	C000	Not Applicable	Not Applicable	Yes	Low	753801	AUTOMOBILE REPAIRING & SERVICE	81111104	GENERAL AUTOMOTIVE REPAIR
742644016187	1401 BROADWAY AVE N	ROCH COMM NORTH	GAS CONV STORE	AST/UST	Not Applicable	LUST	Not Applicable	Yes	Low	602103	AUTOMATED TELLER MACHINES	52211001	COMMERCIAL BANKING
742712006577	2524 17 AVE NW	ELTON HILLS	SINGLE FAMILY	AST/UST	Not Applicable	Not Applicable	Not Applicable	Yes	Low	Not Applicable	Not Applicable	Not Applicable	Not Applicable
742721074457	2317 18 AVE NW	CTY ROCH APT NW	APT 24-99 UNITS	Not Applicable	Not Applicable	LUST	Not Applicable	Yes	Low	Not Applicable	Not Applicable	Not Applicable	Not Applicable
742724017142	2215 HWY 52 N	ROCH COMM NORTH	NURSING HOME	AST/UST	Not Applicable	LUST	Not Applicable	Yes	Low	805198	SKILLED NURSING CARE FACILITIES	62331103	CONTINUING CARE RETIREMENT COMMUNITIES
742724017187	1914 20 AVE NW	CTY ROCH APT NW	APT 4PLEX	AST/UST	Not Applicable	Not Applicable	Not Applicable	Yes	Low	Not Applicable	Not Applicable	Not Applicable	Not Applicable
742812069020	3025 BRITTANY LN NW	TOWNHOME ROCH NW	COMMON AREA	AST/UST	Not Applicable	Not Applicable	Not Applicable	Yes	Low	653118	REAL ESTATE	53121003	OFFICES OF REAL ESTATE AGENTS & BROKERS
742814022681	2000 CHARLES CT NW	CTY ROCH APT NW	APT 100+ UNITS	AST/UST	Not Applicable	Not Applicable	Not Applicable	Yes	Low	651303	APARTMENTS	53111002	LESSORS OF RESIDENTIAL BUILDINGS & DWELLINGS
742823080100	2000 COMMERCE DR NW	ROCH COMM NORTH	NEIGHBORHOOD CENTER	AST/UST	C000	Not Applicable	Not Applicable	No	Low	531110	WHOLESALE CLUBS	45231101	WAREHOUSE CLUBS & SUPERCENTERS
742824009790	2112 32 AVE NW	ROCH COMM NORTH	WAREHOUSE	AST/UST	C000	LUST	Not Applicable	No	Low	751303	TRUCK RENTING & LEASING	53212016	TRUCK, UTILITY TRAILER & RV RENTAL & LEASING
742824009792	2021 32 AVE NW	ROCH COMM NORTH	TRUCKING FIRM	AST/UST	F000, S000	Not Applicable	Not Applicable	No	Low	478977	TRANSPORTATION	48821008	SUPPORT ACTIVITIES FOR RAIL TRANSPORTATION
742824009793	Not Available	ROCH COMM NORTH	TRUCKING FIRM	AST/UST	F000, S000	Not Applicable	Not Applicable	No	Low	Not Applicable	Not Applicable	Not Applicable	Not Applicable
742824019838	Not Available	ROCH COMM NORTH	TRUCKING FIRM	AST/UST	F000, S000	Not Applicable	Not Applicable	No	Low	Not Applicable	Not Applicable	Not Applicable	Not Applicable
742824019839	3212 22 ST NW	ROCH COMM NORTH	GEN OFFICE 1-2STY	Not Applicable	Not Applicable	LUST	Not Applicable	No	Low	835101	CHILD CARE SERVICE	62441003	CHILD DAY CARE SERVICES
742824019842	0	ROCH COMM NORTH	TRUCKING FIRM	AST/UST	F000, S000	Not Applicable	Not Applicable	No	Low	Not Applicable	Not Applicable	Not Applicable	Not Applicable
742824079485	3400 22 ST NW	MAYO	LIGHT MANUFACTURING	AST/UST	Not Applicable	Not Applicable	Not Applicable	No	Low	Not Applicable	Not Applicable	Not Applicable	Not Applicable
742844008035	1515 INDUSTRIAL DR NW	ROCH COMM NORTH	TRUCKING FIRM	AST/UST	F000, S000	Not Applicable	Not Applicable	No	Low	874232	RISK MANAGEMENT CONSULTANTS	54161308	MARKETING CONSULTING SERVICES
742844008037	1620 INDUSTRIAL DR NW	ROCH COMM NORTH	LIGHT MANUFACTURING	AST/UST	Not Applicable	Not Applicable	Not Applicable	No	Low	507510	HEATING EQUIPMENT & SYSTEMS (WHLs)	42373018	WARM AIR HEATING & A/C EQUIP & SUPPL MCHNT WHLSRS
742844083410	1616 OPPORTUNITY RD NW	ROCH COMM NORTH	WAREHOUSE	AST/UST	C000	LUST	Not Applicable	No	Low	733101	MAILING & SHIPPING SERVICES	54186007	DIRECT MAIL ADVERTISING
742911060675	2400 SUPERIOR DR NW	ROCH COMM NORTH	SERVICE STATION	AST/UST	W710, F000, C000	Not Applicable	Not Applicable	No	Low	753801	AUTOMOBILE REPAIRING & SERVICE	81111104	GENERAL AUTOMOTIVE REPAIR
742914080109	Not Available	ROCH COMM NORTH	RETENTION POND/DRAIN	Not Applicable	Not Applicable	LUST	Not Applicable	No	Low	Not Applicable	Not Applicable	Not Applicable	Not Applicable
742944050373	921 37 AVE NW	ROCH COMM NORTH	GEN OFFICE 1-2STY	AST/UST	C000	Not Applicable	Not Applicable	No	Low	162306	TELEPHONE & TELEVISION CABLE CONTRACTORS	23713009	POWER & COMM LINE & RELATED STRUCTURES CONSTR
743321050394	Not Available	ROCH COMM NORTH	RETENTION POND/DRAIN	AST/UST	Not Applicable	Not Applicable	Not Applicable	No	Low	Not Applicable	Not Applicable	Not Applicable	Not Applicable
743322024487	Not Available	NORTHGATE/COUNTRY CLUB	RES VAC LAND	AST/UST	Not Applicable	LUST	Not Applicable	No	Low	Not Applicable	Not Applicable	Not Applicable	Not Applicable
743323004191	406 36 AVE NW	EDUCATION PUBLIC	PUBLIC SCHOOL	Not Applicable	Not Applicable	LUST	Not Applicable	Yes	Low	821103	SCHOOLS	61111007	ELEMENTARY & SECONDARY SCHOOLS
743411008531	1010 12 AVE NW	NW DOWNTOWN	SINGLE FAMILY										



Table C-5

**PCSI Results - Storage Tank Locations in the DWSMAs  
Rochester Public Utilities Part 2 WHPP Amendment**

PID Number	Site Address	Neighborhood Description	Land Use Description	PCS Code (Storage Tank)	Material Code(s) (Storage Tank)	PCS Code (LUST)	Emergency Response Zone	Within 5 Year Time of Travel Zone	Risk	SIC Code	SIC Description	NAICS Code	NAICS Description
743414065665	451 16 AVE NW	CENTRAL BUSINESS DISTRICT	FASTFOOD REST FRANCH	AST/UST	C000	Not Applicable	Not Applicable	No	Low	753801	AUTOMOBILE REPAIRING & SERVICE	81111104	GENERAL AUTOMOTIVE REPAIR
743414065666	457 16 AVE NW	CENTRAL BUSINESS DISTRICT	SERVICE STATION	AST/UST	W710, F000	Not Applicable	Not Applicable	No	Low	Not Applicable	Not Applicable	Not Applicable	Not Applicable
743421009000	1807 7 ST NW	ROCH COMM NORTH	COM VAC LAND	AST/UST	Not Applicable	Not Applicable	Not Applicable	No	Low	Not Applicable	Not Applicable	Not Applicable	Not Applicable
743421026496	1704 7 ST NW	ROCH COMM NORTH	WAREHOUSE	AST/UST	C000	Not Applicable	Not Applicable	No	Low	753801	AUTOMOBILE REPAIRING & SERVICE	81111104	GENERAL AUTOMOTIVE REPAIR
743421026498	1814 7 ST NW	CTY OF ROCH EXEMPT	PUBLIC MUNICIPAL	Not Applicable	Not Applicable	LUST	Not Applicable	No	Low	Not Applicable	Not Applicable	Not Applicable	Not Applicable
743421077281	1802 7 ST NW	ROCH COMM NORTH	GENERAL RETAIL	AST/UST	C000,	Not Applicable	Not Applicable	No	Low	735910	RENTAL SERVICE-STORES & YARDS	53231003	GENERAL RENTAL CENTERS
743433059204	2109 2 ST SW	ROCH COMM NORTH	GAS CONV STORE	AST/UST	Not Applicable	Not Applicable	Not Applicable	Yes	Low	541103	CONVENIENCE STORES	44512001	CONVENIENCE STORES
743433073697	2009 2 ST SW	ROCH COMM NORTH	SERVICE STATION	AST/UST	W710, F000, C000	Not Applicable	Well 18	Yes	Low	753801	AUTOMOBILE REPAIRING & SERVICE	81111104	GENERAL AUTOMOTIVE REPAIR
743434075716	1827 2 ST SW	ROCH COMM NORTH	SERVICE STATION	AST/UST	W710, F000	Not Applicable	Well 18	Yes	Low	173101	ELECTRIC CONTRACTORS	23821007	ELECTRICAL CONTR & OTHER WIRING INSTALLATION CONTR
743441003004	1420 CIVIC CENTER DR NW	CENTRAL BUSINESS DISTRICT	SERVICE STATION	AST/UST	W710, F000, C000	Not Applicable	Not Applicable	No	Low	753801	AUTOMOBILE REPAIRING & SERVICE	81111104	GENERAL AUTOMOTIVE REPAIR
743441003006	1427 5 PL NW	CENTRAL BUSINESS DISTRICT	GAS CONV STORE	AST/UST	Not Applicable	LUST	Not Applicable	No	Low	Not Applicable	Not Applicable	Not Applicable	Not Applicable
743441079309	1112 CIVIC CENTER DR NW	CENTRAL BUSINESS DISTRICT	GENERAL RETAIL	Not Applicable	Not Applicable	LUST	Not Applicable	No	Low	591205	PHARMACIES	44611009	PHARMACIES & DRUG STORES
743442083368	40 17 AVE SW	ROCH COMM NORTH	STRIP CENTER	Not Applicable	Not Applicable	LUST	Not Applicable	Yes	Low	Not Applicable	Not Applicable	Not Applicable	Not Applicable
743443003052	1344 2 ST NW	NW DOWNTOWN	SINGLE FAMILY	AST/UST	Not Applicable	Not Applicable	Not Applicable	No	Low	Not Applicable	Not Applicable	Not Applicable	Not Applicable
743443079085	155 16 AVE SW	CENTRAL BUSINESS DISTRICT	HOTEL OVER 30 UNITS	AST/UST	Not Applicable	LUST	Not Applicable	Yes	Low	Not Applicable	Not Applicable	Not Applicable	Not Applicable
743444011447	3 11 AVE SW	NW DOWNTOWN	SINGLE FAMILY	Not Applicable	Not Applicable	LUST	Not Applicable	Yes	Low	Not Applicable	Not Applicable	Not Applicable	Not Applicable
743444075680	1101 2 ST SW	CENTRAL BUSINESS DISTRICT	SERVICE STATION	AST/UST	W710, F000	LUST	Not Applicable	Yes	Low	753801	AUTOMOBILE REPAIRING & SERVICE	81111104	GENERAL AUTOMOTIVE REPAIR
743511015926	1107 BROADWAY AVE N	ROCH COMM NORTH	RESTAURANT FRANCH	Not Applicable	Not Applicable	LUST	Not Applicable	Yes	Low	Not Applicable	Not Applicable	Not Applicable	Not Applicable
743511015955	1225 BROADWAY AVE N	ROCH COMM NORTH	SERVICE STATION	AST/UST	W710, F000, C000	Not Applicable	Not Applicable	Yes	Low	753801	AUTOMOBILE REPAIRING & SERVICE	81111104	GENERAL AUTOMOTIVE REPAIR
743511016058	1024 BROADWAY AVE N	ROCH COMM NORTH	AUTOMOTIVE OTHER	AST/UST	F000, C000	LUST	Not Applicable	Yes	Low	754903	AUTOMOBILE LUBRICATION SERVICE	81119101	AUTOMOTIVE OIL CHANGE & LUBRICATION SHOPS
743511075686	1003 BROADWAY AVE N	ROCH COMM NORTH	GAS CONV STORE	AST/UST	Not Applicable	LUST	Not Applicable	Yes	Low	594409	JEWELERS-RETAIL	44831012	JEWELRY STORES
743513015694	203 6 ST NW	NW DOWNTOWN	SINGLE FAMILY	AST/UST	Not Applicable	LUST	Not Applicable	Yes	Low	Not Applicable	Not Applicable	Not Applicable	Not Applicable
743513015722	201 8 ST NW	EDUCATION PUBLIC	PUBLIC SCHOOL	AST/UST	Not Applicable	Not Applicable	Not Applicable	Yes	Low	821103	SCHOOLS	61111007	ELEMENTARY & SECONDARY SCHOOLS
743513015723	903 2 AVE NW	NW DOWNTOWN	SINGLE FAMILY	AST/UST	Not Applicable	Not Applicable	Not Applicable	Yes	Low	Not Applicable	Not Applicable	Not Applicable	Not Applicable
743513015765	199 8 ST NW	CTY OF ROCH EXEMPT	PUBLIC MUNICIPAL	Not Applicable	Not Applicable	LUST	Not Applicable	Yes	Low	Not Applicable	Not Applicable	Not Applicable	Not Applicable
743514016144	198 7 ST NE	CTY OF ROCH EXEMPT	PUBLIC UTILITY	AST/UST	F000, C000, C000	LUST	Well 12	Yes	Moderate	Not Applicable	Not Applicable	Not Applicable	Not Applicable
743514073627	10 7 ST NE	ROCH COMM NORTH	AUTO DEALERSHIP	AST/UST	F000	LUST	Not Applicable	Yes	Low	551103	AUTOMOBILE DEALERS-USED CARS	44112005	USED CAR DEALERS
743514075684	701 BROADWAY AVE N	ROCH COMM NORTH	GAS CONV STORE	AST/UST	Not Applicable	Not Applicable	Not Applicable	Yes	Low	541103	CONVENIENCE STORES	44512001	CONVENIENCE STORES
743514079184	625 BROADWAY AVE N	ROCH COMM NORTH	SERVICE STATION	AST/UST	W710, F000	Not Applicable	Not Applicable	Yes	Low	553111	AUTOMOBILE PARTS & SUPPLIES-RETAIL-NEW	44131011	AUTOMOTIVE PARTS & ACCESSORIES STORES
743521005409	442 10 ST NW	NW DOWNTOWN	SINGLE FAMILY	AST/UST	C000	Not Applicable	Not Applicable	Yes	Low	753801	AUTOMOBILE REPAIRING & SERVICE	81111104	GENERAL AUTOMOTIVE REPAIR
743522003337	1214 10 AVE NW	NW DOWNTOWN	SINGLE FAMILY	AST/UST	Not Applicable	LUST	Not Applicable	Yes	Low	Not Applicable	Not Applicable	Not Applicable	Not Applicable
743523001324	632 11 AVE NW	ROCH COMM NORTH	SERVICE STATION	AST/UST	W710, F000, C000	Not Applicable	Not Applicable	No	Low	753801	AUTOMOBILE REPAIRING & SERVICE	81111104	GENERAL AUTOMOTIVE REPAIR
743523001332	1004 7 ST NW	ROCH COMM NORTH	GENERAL RETAIL	AST/UST	Not Applicable	LUST	Not Applicable	No	Low	363501	HOUSEHOLD VACUUM CLEANERS (MFRS)	33521011	SMALL ELECTRICAL APPLIANCE MANUFACTURING
743523003905	923 6 ST NW	CENTRAL BUSINESS DISTRICT	SERVICE STATION	AST/UST	W710, F000	Not Applicable	Not Applicable	No	Low	753834	IGNITION INTERLOCK DEVICES-INSTALL & SVC	81111127	GENERAL AUTOMOTIVE REPAIR
743523003912	Not Available	CENTRAL BUSINESS DISTRICT	RESTAURANT W/LIQUOR	AST/UST	Not Applicable	LUST	Not Applicable	No	Low	581228	COFFEE SHOPS	72251505	SNACK & NONALCOHOLIC BEVERAGE BARS
743523012308	815 9 ST NW	NW DOWNTOWN	SINGLE FAMILY	AST/UST	Not Applicable	LUST	Not Applicable	Yes	Low	Not Applicable	Not Applicable	Not Applicable	Not Applicable
743523017345	902 11 AVE NW	CTY ROCH APT NW	APT 100+ UNITS	AST/UST	Not Applicable	Not Applicable	Not Applicable	Yes	Low	651303	APARTMENTS	53111002	LESSORS OF RESIDENTIAL BUILDINGS & DWELLINGS
743523054152	840 7 ST NW	ROCH COMM NORTH	MINI STORAGE	AST/UST	F000	Not Applicable	Not Applicable	Yes	Low	754201	CAR WASHING & POLISHING	81119208	CAR WASHES
743523079723	909 6 ST NW	CENTRAL BUSINESS DISTRICT	SERVICE STATION	AST/UST	W710, F000	Not Applicable	Not Applicable	No	Low	Not Applicable	Not Applicable	Not Applicable	Not Applicable
743523081984	612 11 AVE NW	ROCH COMM NORTH	COMMON AREA	Not Applicable	Not Applicable	LUST	Not Applicable	No	Low	899999	SERVICES NEC	54199009	ALL OTHER PROFESSIONAL, SCIENTIFIC/TECHNICAL SVCS
743524003957	533 6 AVE NW	ROCH COMM NORTH	AUTOMOTIVE OTHER	Not Applicable	Not Applicable	LUST	Not Applicable	Yes	Low	Not Applicable	Not Applicable	Not Applicable	Not Applicable
743531079481	421 6 AVE NW	CENTRAL BUSINESS DISTRICT	APT 24-99 UNITS	AST/UST	Not Applicable	LUST	Not Applicable	Yes	Low	653111	APARTMENT FINDING & RENTAL SERVICE	53131101	RESIDENTIAL PROPERTY MANAGERS
743532003881	821 CIVIC CENTER DR NW	CENTRAL BUSINESS DISTRICT	BAR COCKTAIL TAVERN	AST/UST	Not Applicable	LUST	Not Applicable	No	Low	999977	NONCLASSIFIED ESTABLISHMENTS	99999004	UNCLASSIFIED ESTABLISHMENTS
743532055832	512 9 AVE NW	CENTRAL BUSINESS DISTRICT	AUTOMOTIVE OTHER	AST/UST	C000	Not Applicable	Not Applicable	No	Low	753801	AUTOMOBILE REPAIRING & SERVICE	81111104	GENERAL AUTOMOTIVE REPAIR
743532075431	560 11 AVE NW	CENTRAL BUSINESS DISTRICT	GAS CONV STORE	AST/UST	Not Applicable	LUST	Not Applicable	No	Low	541103	CONVENIENCE STORES	44512001	CONVENIENCE STORES
743532075646	918 6 ST NW	CENTRAL BUSINESS DISTRICT	WAREHOUSE	AST/UST	C000	Not Applicable	Not Applicable	No	Low	754203	AUTOMOBILE DETAIL & CLEAN-UP SERVICE	81119201	CAR WASHES
743532081822	Not Available	CENTRAL BUSINESS DISTRICT	GEN OFFICE 3+STY	AST/UST	Not Applicable	LUST	Not Applicable	No	Low	Not Applicable	Not Applicable	Not Applicable	Not Applicable
743533005122	1013 2 ST SW	CENTRAL BUSINESS DISTRICT	MOTEL 21-40 UNITS	Not Applicable	Not Applicable	LUST	Not Applicable	Yes	Low	701101	HOTELS & MOTELS	72111002	HOTELS (EXCEPT CASINO HOTELS) & MOTELS
743534012848	515 2 ST SW	CENTRAL BUSINESS DISTRICT	GEN OFFICE 3+STY	AST/UST	Not Applicable	LUST	Not Applicable	Yes	Low	573107	SATELLITE EQUIPMENT & SYSTEMS-RETAIL	44314218	ELECTRONIC STORES
743534075682	19 6 AVE NW	CENTRAL BUSINESS DISTRICT	PRIVATE SCHOOL	AST/UST	Not Applicable	Not Applicable	Not Applicable	Yes	Low	Not Applicable	Not Applicable	Not Applicable	Not Applicable
743534077284	705 2 ST SW	CENTRAL BUSINESS DISTRICT	ROOMING HOUSE	Not Applicable	Not Applicable	LUST	Not Applicable	Yes	Low	594712	GIFT SHOPS	45322013	GIFT, NOVELTY & SOUVENIR STORES
743541018094	Not Available	CENTRAL BUSINESS DISTRICT	COM PARKING LOT	AST/UST	Not Applicable	Not Applicable	Not Applicable	Yes	Low	Not Applicable	Not Applicable	Not Applicable	Not Applicable
743541018095	Not Available	CENTRAL BUSINESS DISTRICT	COM PARKING LOT	AST/UST	Not Applicable	LUST	Not Applicable	Yes	Low	Not Applicable	Not Applicable	Not Applicable	Not Applicable
743541018460	406 BROADWAY AVE N	ROCH COMM NORTH	HEAVY MANUFACTURING	AST/UST	C000	LUST	Not Applicable	Yes	Low	545101	DAIRY PRODUCTS-RETAIL	44529907	ALL OTHER SPECIALTY FOOD STORES
743541018467	Not Available	CTY OF ROCH EXEMPT	EXEMPT	Not Applicable	Not Applicable	LUST	Not Applicable	Yes	Low	Not Applicable	Not Applicable	Not Applicable	Not Applicable
743542018486	412 2 AVE NW	CENTRAL BUSINESS DISTRICT	LIGHT MANUFACTURING	Not Applicable	Not Applicable	LUST	Not Applicable	Yes	Low	152103	GENERAL CONTRACTORS	23611505	NEW SINGLE-FAMILY HSNG CONSTR (EXC FOR-SALE BLDRS)
743542053640	Not Available	CENTRAL BUSINESS DISTRICT	HOSPITAL	Not Applicable	Not Applicable	LUST	Not Applicable	Yes	Low	Not Applicable	Not Applicable	Not Applicable	Not Applicable
743542070802	515 BROADWAY AVE N	ROCH COMM NORTH	RES/COMM	AST/UST	C000	Not Applicable	Not Applicable	Yes	Low	371404	AUTOMOBILE REPAIR/SVC-EQUIP & SUPLS-MFRS	33639004	OTHER MOTOR VEHICLE PARTS MANUFACTURING
743542081852	400 1 AVE NW	CENTRAL BUSINESS DISTRICT	APT 24-99 UNITS	Not Applicable	Not Applicable	LUST	Not Applicable	Yes	Low	Not Applicable	Not Applicable	Not Applicable	Not Applicable
743543017906	11 4 AVE SW	CENTRAL BUSINESS DISTRICT	CHURCH	AST/UST	Not Applicable	Not Applicable	Not Applicable	Yes	Low	864108	CLUBS	81341004	CIVIL & SOCIAL ORGANIZATIONS
743543017985	201 CENTER ST W	CENTRAL BUSINESS DISTRICT	HOSPITAL	AST/UST	Not Applicable	LUST	Not Applicable	Yes	Low	823111	SPECIAL INTEREST LIBRARIES	51912010	LIBRARIES & ARCHIVES
743543018025	Not Available	CENTRAL BUSINESS DISTRICT	HOSPITAL	Not Applicable	Not Applicable	LUST	Not Applicable	Yes	Low	Not Applicable	Not Applicable	Not Applicable	Not Applicable
743543018026	Not Available	CENTRAL BUSINESS DISTRICT	HOSPITAL	AST/UST	Not Applicable	Not Applicable	Not Applicable	Yes	Low	Not Applicable	Not Applicable	Not Applicable	Not Applicable
743543078602	200 1 ST SW	CENTRAL BUSINESS DISTRICT	MEDICAL OTHER	AST/UST	C000	LUST	Not Applicable	Yes	Low	809907	HEALTH SERVICES	62199921	ALL OTHER MISC AMBULATORY HEALTH CARE SERVICES
743543081707	7 1 AVE SW	CENTRAL BUSINESS DISTRICT	HOTEL OVER 30 UNITS	AST/UST	F000	Not Applicable	Not Applicable	Yes	Low	701101	HOTELS & MOTELS	72111002	HOTELS (EXCEPT CASINO HOTELS) & MOTELS
743544017965	101 CENTER ST E	CENTRAL BUSINESS DISTRICT	ROOMING HOUSE	AST/UST	Not Applicable	Not Applicable	Not Applicable	Yes	Low	999977	NONCLASSIFIED ESTABLISHMENTS	99999004	UNCLASSIFIED ESTABLISHMENTS
743544017969	22 BROADWAY AVE N	CENTRAL BUSINESS DISTRICT	APT 100+ UNITS	AST/UST	Not Applicable	LUST	Not Applicable	Yes	Low	Not Applicable	Not Applicable	Not Applicable	Not Applicable
743544017970	12 BROADWAY AVE N	CENTRAL BUSINESS DISTRICT	SERVICE STATION	AST/UST	W710, F000, C000	Not Applicable	Not Applicable	Yes	Low	753801	AUTOMOBILE REPAIRING & SERVICE	81111104	GENERAL AUTOMOTIVE REPAIR
743544018060	106 BROADWAY AVE N	CENTRAL BUSINESS DISTRICT	GENERAL RETAIL	Not Applicable	Not Applicable	LUST	Not Applicable	Yes	Low	593202	ANTIQUES-DEALERS	45331001	USED MERCHANDISE STORES
743544018061	102 BROADWAY AVE N	CENTRAL BUSINESS DISTRICT	SERVICE STATION	AST/UST	W710, F000, C000	Not Applicable	Not Applicable	Yes	Low	753801	AUTOMOBILE REPAIRING & SERVICE	81111104	GENERAL AUTOMOTIVE REPAIR
743544052466	195 BROADWAY AVE S	CENTRAL BUSINESS DISTRICT	GEN OFFICE 3+STY	AST/UST	Not Applicable	Not Applicable	Not Applicable	Yes	Low	Not Applicable	Not Applicable	Not Applicable	Not Applicable
743544075694	18 1 AVE SE	CENTRAL BUSINESS DISTRICT	NEWSPAPER	AST/UST	C000, F000, C000	LUST	Not Applicable	Yes	Low	271101	NEWSPAPERS (PUBLISHERS/MFRS)	51111003	NEWSPAPER PUBLISHERS
743621007935	1201 10 AVE NE	EDUCATION PUBLIC	PUBLIC SCHOOL	AST/UST	F000	Not Applicable	Well 30	Yes	Low	821103	SCHOOLS	61111007	ELEMENTARY & SECONDARY SCHOOLS
743621008013	1104 10 AVE NE	JEFFERSON	SINGLE FAMILY	AST/UST	Not Applicable	Not Applicable	Well 30	Yes	Low	Not Applicable	Not Applicable	Not Applicable	Not Applicable
743631020139	319 11 AVE NE	SILVER LAKE SOUTH	SINGLE FAMILY	AST/UST	Not Applicable	Not Applicable	Not Applicable	Yes	Low	754203	AUTOMOBILE DETAIL & CLEAN-UP SERVICE	81119201	CAR WASHES
743633011243	41 7 AVE NE	CENTRAL BUSINESS DISTRICT	SERVICE STATION	AST/UST	W710, F000	Not Applicable	Not Applicable	Yes	Low	655302	CEMETERIES	81222002	CEMETERIES & CREMATORIES
743633026665	607 CENTER ST E	CENTRAL BUSINESS DISTRICT	APT 24-99 UNITS	AST/UST	Not Applicable	Not Applicable	Not Applicable	No	Low	651303	APARTMENTS	5	

Table C-5

PCSI Results - Storage Tank Locations in the DWSMAs  
Rochester Public Utilities Part 2 WHPP Amendment

PID Number	Site Address	Neighborhood Description	Land Use Description	PCS Code (Storage Tank)	Material Code(s) (Storage Tank)	PCS Code (LUST)	Emergency Response Zone	Within 5 Year Time of Travel Zone	Risk	SIC Code	SIC Description	NAICS Code	NAICS Description
743634026628	1026 CENTER ST E	EDUCATION PUBLIC	SERVICES OTHER	AST/UST	Not Applicable	Not Applicable	Not Applicable	No	Low	832222	YOUTH ORGANIZATIONS & CENTERS	62411006	CHILD & YOUTH SERVICES
743644026838	Not Available	CTY OF ROCH EXEMPT	PUBLIC FEDERAL	AST/UST	Not Applicable	LUST	Not Applicable	Yes	Low	Not Applicable	Not Applicable	Not Applicable	Not Applicable

LUST - Leaking Underground Storage Tank  
AST - Aboveground Storage Tank  
UST - Underground Storage Tank

DRAFT

PCSI Results - Chemical Storage Sites in the DWSMAs  
Rochester Public Utilities Part 2 WHPP Amendment

PID Number	Site Address	Neighborhood Description	Land Use Description	PCS Code	Material Code(s)	Risk	SIC Code	SIC Description	NAICS Code	NAICS Description
111111036288	Not Available	MARION COMM	RAILROAD	STOR	C010	Low	Not Applicable	Not Applicable	Not Applicable	Not Applicable
630421047357	Not Available	MARION TWP EXEMPT	PUBLIC STATE	STOR	C000	Low	Not Applicable	Not Applicable	Not Applicable	Not Applicable
630521070501	3337 RIDGELINE DR SE	HIGH SOUTHEAST	RES VAC LAND	STOR	C000	Low	Not Applicable	Not Applicable	Not Applicable	Not Applicable
630520529281	3303 RIDGELINE DR SE	CTY OF ROCH EXEMPT	REY LANTION POND/DRAIN	STOR	Not Available	Moderate	Not Applicable	Not Applicable	Not Applicable	Not Applicable
630531076581	3330 HWY 14 SE	GOLF COURSES	GOLF COURSE	STOR	C010	Low	Not Applicable	Not Applicable	Not Applicable	Not Applicable
630632021518	1701 10 ST SE	MOBILE HOME PARKS	MOBILE HOME PARK	STOR	C000	Low	734902	JANITOR SERVICE	56172001	JANITORIAL SERVICES
630632080488	1902 8 1/2 ST SE	CTY ROCH APT SE	APT 24-99 UNITS	STOR	F000	Low	651303	APARTMENTS	53111002	LESSORS OF RESIDENTIAL BUILDINGS & DWELLINGS
630633047030	1725 HWY 14 E	ROCH COMM NORTH	WAREHOUSE	STOR	F000, C000	Low	506315	FIRE PROTECTION EQUIPMENT & SUPLS (WHLS)	42361033	ELECTRICAL APPARATUS/WIRING SUPLS/REL EQUIP WHLSRS
630633072780	1920 HWY 14 E	ROCH COMM SOUTH	WAREHOUSE	STOR	C010	Low	Not Applicable	Not Applicable	Not Applicable	Not Applicable
630722055945	Not Available	WAREHOUSE	WAREHOUSE	STOR	Not Available	Low	Not Applicable	Not Applicable	Not Applicable	Not Applicable
630722078980	1700 EASTWOOD RD SE	ROCH COMM SOUTH	LIGHT MANUFACTURING	STOR	C000	Low	565101	CLOTHING-RETAIL	44814001	FAMILY CLOTHING STORES
630744038220	2915 20 ST SE	20TH STREET	LIGHT MANUFACTURING	STOR	C000	Low	259903	MACHINE SHOPS (MFRS)	32721002	MACHINE SHOPS
630812076596	Not Available	GOLF COURSE	GOLF COURSE	STOR	C000	Low	Not Applicable	Not Applicable	Not Applicable	Not Applicable
630821076594	3460 TOWNIE CLUB PKWY SE	GOLF COURSES	GOLF COURSE	STOR	Not Available	Moderate	Not Applicable	Not Applicable	Not Applicable	Not Applicable
630822037807	3124 HARBOR DR SE	ROSE HARBOR	PUBLIC MUNICIPAL	STOR	Not Available	Moderate	Not Applicable	Not Applicable	Not Applicable	Not Applicable
630822037809	3208 HARBOR HEIGHTS CT SE	ROSE HARBOR	SINGLE FAMILY	STOR	C000	Low	Not Applicable	Not Applicable	Not Applicable	Not Applicable
630944038270	4910 19 ST SE	MARION TWP PLATTED	SINGLE FAMILY	STOR	C000	Low	Not Applicable	Not Applicable	Not Applicable	Not Applicable
631623079281	2418 40 AVE SE	MARION TWP UNPLATTED	SINGLE FAMILY	STOR	C000	Low	753801	AUTOMOBILE REPAIRING & SERVICE	81111104	GENERAL AUTOMOTIVE REPAIR
631713035873	2450 MARION RD SE	ROCH COMM SOUTH	GEN OFFICE 1-2STY	STOR	F000	Low	504704	PHYSICIANS & SURGEONS EQUIP & SUPLS-WHLS	42345028	MEDICAL DENTAL/HOSPITAL EQUIP/SUPLS MRCHNT WHLSRS
631713035875	Not Available	SOUTH MARION ROAD	RURAL VACANT LAND	STOR	C000	Low	Not Applicable	Not Applicable	Not Applicable	Not Applicable
631713035880	2408 MARION RD SE	SOUTH MARION ROAD	SINGLE FAMILY	STOR	F000, C000	Low	179403	EXCAVATING CONTRACTORS	23891006	SITE PREPARATION CONTRACTORS
631740374807	2351 40 AVE SE	SOUTH MARION ROAD	SINGLE FAMILY	STOR	C010	Low	Not Applicable	Not Applicable	Not Applicable	Not Applicable
631742032988	2187 30 AVE SE	ROCH COMM SOUTH	AUTOMOTIVE OTHER	STOR	C000, F000	Low	753801	AUTOMOBILE REPAIRING & SERVICE	81111104	GENERAL AUTOMOTIVE REPAIR
631723053426	2317 MARION RD SE	ROCH COMM SOUTH	WAREHOUSE	STOR	Not Available	Low	Not Applicable	Not Applicable	Not Applicable	Not Applicable
631724036417	2255 MARION RD SE	ROCH COMM SOUTH	LIGHT MANUFACTURING	STOR	F000	Low	551103	AUTOMOBILE DEALERS-USED CARS	44112005	USED CAR DEALERS
631724036419	2340 MARION RD SE	MARION TWP PLATTED	RES/COMM	STOR	F000	Low	551103	AUTOMOBILE DEALERS-USED CARS	44112005	USED CAR DEALERS
631741035901	2728 MARION RD SE	SOUTH MARION ROAD	SINGLE FAMILY	STOR	C010	Low	Not Applicable	Not Applicable	Not Applicable	Not Applicable
631741035903	2725 MARION RD SE	SOUTH MARION ROAD	WAREHOUSE	STOR	Not Available	Low	Not Applicable	Not Applicable	Not Applicable	Not Applicable
631744080002	Not Available	SOUTH MARION ROAD	WAREHOUSE	STOR	Not Available	Low	Not Applicable	Not Applicable	Not Applicable	Not Applicable
631811067820	2910 20 ST SE	CITY OF ROCH EXEMPT	PUBLIC UTILITY	STOR	Not Available	Moderate	Not Applicable	Not Applicable	Not Applicable	Not Applicable
631832069984	Not Available	TOWNHOME ROCH SE	COMMON AREA	STOR	C000	Low	399903	MANUFACTURERS	33999936	ALL OTHER MISCELLANEOUS MANUFACTURING
631843036910	2730 25 AVE SE	OLD PINWOOD	SINGLE FAMILY	STOR	S000	Low	753601	GLASS COATING & TINTING	81112203	AUTOMOTIVE GLASS REPLACEMENT SHOPS
631912077225	Not Available	NEW PINWOOD	RES VAC LAND	STOR	C000	Low	Not Applicable	Not Applicable	Not Applicable	Not Applicable
640113000852	1206 8 ST SE	EAST CENTER STREET	SINGLE FAMILY	STOR	C000	Low	734902	JANITOR SERVICE	56172001	JANITORIAL SERVICES
640121034947	808 4 ST SE	EAST CENTER STREET	SINGLE FAMILY	STOR	C000	Low	509903	FIRE EXTINGUISHERS (WHLS)	42399011	OTHER MISCELLANEOUS DURABLE GOODS MERCHANT WHLSRS
640122035075	323 4 ST SE	CENTRAL BUSINESS DISTRICT	COMMON PARKING LOT	STOR	C000	Moderate	Not Applicable	Not Applicable	Not Applicable	Not Applicable
640122050860	616 4 ST SE	ROCH COMM NORTH	RES/COMM	STOR	F000	Low	551103	AUTOMOBILE DEALERS-USED CARS	44112005	USED CAR DEALERS
640122050974	524 4 ST SE	ROCH COMM NORTH	SERVICE STATION	STOR	W710, F000	Low	753701	AUTOMOBILE BODY REPAIRING & PAINTING	81112102	AUTOMOBILE BODY, PAINT & INTERIOR REPAIR/MAINT
640123005574	504 4 AVE SE	CENTRAL BUSINESS DISTRICT	COMM VAC LAND	STOR	C000	Low	Not Applicable	Not Applicable	Not Applicable	Not Applicable
640123078116	510 3 AVE SE	CENTRAL BUSINESS DISTRICT	APT 24-99 UNITS	STOR	C000	Low	738920	TRANSLATORS & INTERPRETERS	54193001	TRANSLATION & INTERPRETATION SERVICES
640123081796	506 5 AVE SE	EDUCATION PUBLIC	PUBLIC SCHOOL	STOR	C000	Low	821103	SCHOOLS	61111007	ELEMENTARY & SECONDARY SCHOOLS
640124005609	Not Available	ASST LIV IND LIV	RES VAC LAND	STOR	C000	Low	Not Applicable	Not Applicable	Not Applicable	Not Applicable
640131011657	853 9 AVE SE	NINTH STREET	SINGLE FAMILY	STOR	F000	Low	177118	ASPHALT PAVING CONTRACTORS	23899009	ALL OTHER SPECIALTY TRADE CONTRACTORS
640133005996	1148 5 AVE SE	NINTH STREET	DUPLEX/TRIPLEX	STOR	C000	Low	734902	JANITOR SERVICE	56172001	JANITORIAL SERVICES
640134002279	1015 11 ST SE	NINTH STREET	SINGLE FAMILY	STOR	C000	Low	324101	CEMENT-MANUFACTURERS	32731001	CEMENT MANUFACTURING
640134012079	1108 7 AVE SE	NINTH STREET	SINGLE FAMILY	STOR	C010	Low	Not Applicable	Not Applicable	Not Applicable	Not Applicable
640143054941	1105 12 ST SE	ROCH COMM NORTH	FUNERAL HOME	STOR	C000	Low	726103	FUNERAL DIRECTORS	81221002	FUNERAL HOMES & FUNERAL SERVICES
640143079710	1311 11 1/2 ST SE	ROCH COMM NORTH	FUNERAL HOME	STOR	C000	Low	726103	FUNERAL DIRECTORS	81221002	FUNERAL HOMES & FUNERAL SERVICES
640144021486	1451 12 ST SE	ROCH COMM NORTH	CAR WASH	STOR	F000, C000	Low	754201	CAR WASHING & POLISHING	81119208	CAR WASHES
640144052429	1245 EASTGATE DR SE	ROCH COMM SOUTH	AUTO DEALERSHIP	STOR	C000	Low	551103	AUTOMOBILE DEALERS-USED CARS	44112005	USED CAR DEALERS
640211014304	11 4 ST SW	CENTRAL BUSINESS DISTRICT	RES/COMM	STOR	C000	Low	175203	FLOOR LAYING REFINISHING & RESURFACING	23833007	FLOORING CONTRACTORS
640211014442	30 3 ST SE	CENTRAL BUSINESS DISTRICT	GEN OFFICE 1-2STY	STOR	F000	Low	811103	ATTORNEYS	54111002	OFFICES OF LAWYERS
640211050397	434 BROADWAY AVE S	CENTRAL BUSINESS DISTRICT	SERVICE STATION	STOR	W710, F000, C000	Low	753801	AUTOMOBILE REPAIRING & SERVICE	81111104	GENERAL AUTOMOTIVE REPAIR
640211050600	102 2 ST SE	CENTRAL BUSINESS DISTRICT	APT 100+ UNITS	STOR	C000	Low	999977	NONCLASSIFIED ESTABLISHMENTS	99999004	UNCLASSIFIED ESTABLISHMENTS
640211053101	201 4 ST SE	CENTRAL BUSINESS DISTRICT	PUBLIC MUNICIPAL	STOR	C000	Low	833102	REHABILITATION SERVICES	62431009	VOCATIONAL REHABILITATION SERVICES
640211082430	206 BROADWAY AVE S	CENTRAL BUSINESS DISTRICT	GEN OFFICE 3+STY	STOR	C000	Low	811103	ATTORNEYS	54111002	OFFICES OF LAWYERS
640212017860	119 3 ST SW	CENTRAL BUSINESS DISTRICT	MEDICAL OTHER	STOR	C000	Low	491104	POWER PLANTS	22111804	OTHER ELECTRIC POWER GENERATION
640212075690	320 2 AVE SW	CENTRAL BUSINESS DISTRICT	GEN OFFICE 1-2STY	STOR	C000	Low	599920	HOME HEALTH & HEALTH CARE EQUIPMENT	44619904	ALL OTHER HEALTH & PERSONAL CARE STORES
640212078774	221 1 AVE SW	CENTRAL BUSINESS DISTRICT	GEN OFFICE 3+STY	STOR	F000	Low	602103	AUTOMATED TELLER MACHINES	52211001	COMMERCIAL BANKING
640212078775	421 1 AVE SW	CENTRAL BUSINESS DISTRICT	GEN OFFICE 1-2STY	STOR	C000	Low	873112	ENGINEERS-BIOMEDICAL	54171417	RESEARCH-DEVTMNT IN BIOTECHNOLOGY (EXCEPT NANOBIO)
640214053831	515 3 AVE SE	CENTRAL BUSINESS DISTRICT	WAREHOUSE	STOR	Not Available	Low	Not Applicable	Not Applicable	Not Applicable	Not Applicable
640214053931	Not Available	CENTRAL BUSINESS DISTRICT	FOOD PROCESSING	STOR	Not Available	Low	Not Applicable	Not Applicable	Not Applicable	Not Applicable
640224009161	610 5 AVE SW	CENTRAL BUSINESS DISTRICT	STORAGE BLDG	STOR	Not Available	Low	Not Applicable	Not Applicable	Not Applicable	Not Applicable
640224009179	730 5 AVE SW	CENTRAL BUSINESS DISTRICT	PARKLAND	STOR	C000	Low	Not Applicable	Not Applicable	Not Applicable	Not Applicable
640224009583	620 7 ST SW	PILL HILL	SINGLE FAMILY	STOR	C000	Low	Not Applicable	Not Applicable	Not Applicable	Not Applicable
64023024851	450 W SOLDIERS FIELD DR SW	CENTRAL BUSINESS DISTRICT	GOLF COURSE	STOR	Not Available	Moderate	Not Applicable	Not Applicable	Not Applicable	Not Applicable
640241025704	25 9 1/2 ST SE	CENTRAL BUSINESS DISTRICT	LIGHT MANUFACTURING	STOR	C000, F000	Low	78204	LANDSCAPE CONTRACTORS	56173009	LANDSCAPING SERVICES
640241025705	25 9 1/2 ST SE	CENTRAL BUSINESS DISTRICT	WAREHOUSE	STOR	C010	Low	Not Applicable	Not Applicable	Not Applicable	Not Applicable
640241025706	25 9 1/2 ST SE	CENTRAL BUSINESS DISTRICT	WAREHOUSE	STOR	Not Available	Low	Not Applicable	Not Applicable	Not Applicable	Not Applicable
640243025721	244 EAST SOLDIERS FIELD DR SW	CENTRAL BUSINESS DISTRICT	GOLF COURSE	STOR	C000	Moderate	581222	PIZZA	72251115	FULL-SERVICE RESTAURANTS
640244025711	981 1 AVE SE	CENTRAL BUSINESS DISTRICT	SERVICES OTHER	STOR	C000, F000	Low	75203	ANIMAL SHELTERS	81291003	PET CARE (EXCEPT VETERINARY) SERVICES
640244048856	1025 1 AVE SE	CENTRAL BUSINESS DISTRICT	STORAGE BLDG	STOR	Not Available	Low	Not Applicable	Not Applicable	Not Applicable	Not Applicable
640311057772	1216 2 ST SW	CENTRAL BUSINESS DISTRICT	HOSPITAL	STOR	F000	Low	801101	PHYSICIANS & SURGEONS	62111107	OFFICES OF PHYSICIANS (EXC MENTAL HEALTH SPECS)
640313007645	603 14 AVE SW	PLUMMER-SOLDIERS FIELD	SINGLE FAMILY	STOR	C000	Low	271288	PERIODICALS PUBLISHING & PRINTING (MFRS)	53113003	PERIODICAL PUBLISHERS
640321025842	1804 2 ST SW	CTY ROCH APT SW	APT 24-99 UNITS	STOR	C000	Low	734201	PEST CONTROL	56171009	EXTERMINATING & PEST CONTROL SERVICES
640322009872	2008 3 ST SW	SECOND STREET WEST	SINGLE FAMILY	STOR	C000	Low	359903	MACHINE SHOPS (MFRS)	33271002	MACHINE SHOPS
640322048652	406 21 AVE SW	SECOND STREET WEST	SINGLE FAMILY	STOR	C010, A050	Low	78206	LAWN & GROUNDS MAINTENANCE	56173011	LANDSCAPING SERVICES
640334048108	1951 FOX VALLEY DR SW	BAIHLY/FOLWELL HEIGHTS	SINGLE FAMILY	STOR	C010	Low	Not Applicable	Not Applicable	Not Applicable	Not Applicable
640434058085	1155 W CIRCLE DR SW	CITY OF ROCH EXEMPT	PUBLIC UTILITY	STOR	Not Available	Moderate	Not Applicable	Not Applicable	Not Applicable	Not Applicable
640811075401	3611 SALEM RD SW	CHURCH	CHURCH	STOR	C000	Low	866107	CHURCHES	81311008	RELIGIOUS ORGANIZATIONS
640921041713	1195 W CIRCLE DR SW	CITY OF ROCH EXEMPT	SERVICES OTHER	STOR	C000	Low	841201	MUSEUMS	71211001	MUSEUMS
640943049928	2841 STONEGATE CT SW	BAIHLY/FOLWELL HEIGHTS	SINGLE FAMILY	STOR	C000	Low	347904	COATINGS-PROTECTIVE-MANUFACTURERS	33281203	METAL COATING & NON-PRECIOUS ENGRAVING
641011025883	1200 HWY 14 SW	CITY OF ROCH EXEMPT	PUBLIC MUNICIPAL	STOR	C000	Moderate	725102	SHOE & BOOT REPAIRING	81143005	FOOTWEAR & LEATHER GOODS REPAIR
641011083015	1201 12 ST SW	ROCH COMM SOUTH	RETAIL MALL	STOR	C000, W000, F000	Moderate	581208	RESTAURANTS	72251117	FULL-SERVICE RESTAURANTS
641024008823	1915 GREENVIEW DR SW	ROCH COMM SOUTH	GENERAL RETAIL	STOR	C000	Low	723106	BEAUTY SALONS	81211202	BEAUTY SALONS

Table C-6

PCSI Results - Chemical Storage Sites in the DWSMAs  
Rochester Public Utilities Part 2 WHPP Amendment

PID Number	Site Address	Neighborhood Description	Land Use Description	PCS Code	Material Code(s)	Risk	SIC Code	SIC Description	NAICS Code	NAICS Description
641031011691	Not Available	TOWNHOME ROCH SW	TOWNHOME	STOR	F000, C000	Low	171105	PLUMBING CONTRACTORS	23822025	PLUMBING HTG & AIR-CONDITIONING CONTRACTORS
64111079469	1217 3 AVE SE	ROCH COMM SOUTH	LIGHT MANUFACTURING	STOR	C000	Low	799972	TURIST ATTRACTIONS	71219007	NATURE PARKS & OTHER SIMILAR INSTITUTIONS
641112025904	1201 BROADWAY AVE S	ROCH COMM SOUTH	GENERAL RETAIL	STOR	C000	Low	541105	GROCERS-RETAIL	44511003	SUPERMARKETS/OTHER GROCERY (EXC CONVENIENCE) STRS
641113078786	80 14 ST SW	ROCH COMM SOUTH	GENERAL RETAIL	STOR	F000	Low	598406	PROPANE TANK KIOSKS	45431017	FUEL DEALERS
641114025915	107 ARENA DR SE	CITY OF ROCH EXEMPT	PUBLIC COUNTY	STOR	Not Available	Low	799901	SKATING RINKS	71394025	FITNESS & RECREATIONAL SPORTS CENTERS
641120259111	1000 12 ST SW	ROCH COMM SOUTH	AUTO DEALERSHIP	STOR	F000	Low	551102	AUTOMOBILE DEALERS-NEW CARS	44111001	NEW CAR DEALERS
641122081789	1228 APACHE DR SW	ROCH COMM SOUTH	SERVICE STATION	STOR	W710, F000	Low	553213	TIRE-DEALERS-RETAIL	44132001	TIRE DEALERS
641141008220	1635 3 AVE SE	ROCH COMM SOUTH	WAREHOUSE	STOR	Not Available	Low	503207	CONCRETE CONSTR FORMS & ACCES (WHLS)	42332016	BRICK, STONE/RELATED CONSTR MATERIAL MRCHNT WHLSRS
641141008222	Not Available	ROCH COMM SOUTH	WAREHOUSE	STOR	Not Available	Low	Not Applicable	Not Applicable	Not Applicable	Not Applicable
641141008223	Not Available	ROCH COMM SOUTH	WAREHOUSE	STOR	Not Available	Low	Not Applicable	Not Applicable	Not Applicable	Not Applicable
641141008224	1628 2 AVE SE	ROCH COMM SOUTH	LIGHT MANUFACTURING	STOR	C000	Low	753834	IGNITION INTERLOCK DEVICES-INSTALL & SVC	81111127	GENERAL AUTOMOTIVE REPAIR
641141008236	1625 3 AVE SE	ROCH COMM SOUTH	WAREHOUSE	STOR	Not Available	Low	Not Applicable	Not Applicable	Not Applicable	Not Applicable
641141008238	221 17 ST SE	GOLDEN HILL	WAREHOUSE	STOR	Not Available	Low	Not Applicable	Not Applicable	Not Applicable	Not Applicable
641141008251	1725 1 AVE SE	ROCH COMM SOUTH	COM VAC LAND	STOR	C010	Low	78301	TREE SERVICE	56173022	LANDSCAPING SERVICES
641141008267	1701 2 AVE SE	ROCH COMM SOUTH	AUTOMOTIVE OTHER	STOR	C000	Low	753801	AUTOMOBILE REPAIRING & SERVICE	81111104	GENERAL AUTOMOTIVE REPAIR
641141008295	1711 3 AVE SE	ROCH COMM SOUTH	LIGHT MANUFACTURING	STOR	C000	Low	359903	MACHINE SHOPS (MFRS)	33271002	MACHINE SHOPS
641141008297	1719 3 AVE SE	ROCH COMM SOUTH	WAREHOUSE	STOR	Not Available	Low	Not Applicable	Not Applicable	Not Applicable	Not Applicable
641141073692	1727 3 AVE SE	ROCH COMM SOUTH	AUTO DEALERSHIP	STOR	F000	Low	551103	AUTOMOBILE DEALERS-USED CARS	44112005	USED CAR DEALERS
641143007625	1810 4 AVE SW	HWY 63 SOUTH	SINGLE FAMILY	STOR	C000, A050, C010	Low	78206	LAWN & GROUNDS MAINTENANCE	56173011	LANDSCAPING SERVICES
641144008337	1830 2 AVE SE	ROCH COMM SOUTH	WAREHOUSE	STOR	Not Available	Low	173101	ELECTRIC CONTRACTORS	23821007	ELECTRICAL CONTR & OTHER WIRING INSTALLATION CONTR
641144008339	1838 2 AVE SE	ROCH COMM SOUTH	WAREHOUSE	STOR	C000	Low	721704	CARPET & RUG CLEANERS	56174001	CARPET & UPHOLSTERY CLEANING SERVICES
641144008347	1829 3 AVE SE	ROCH COMM SOUTH	GENERAL RETAIL	STOR	C000	Low	371404	AUTOMOBILE REPAIR/SVC-EQUIP & SUPLS-MFRS	33639004	OTHER MOTOR VEHICLE PARTS MANUFACTURING
641144008348	1841 3 AVE SE	ROCH COMM SOUTH	WAREHOUSE	STOR	Not Available	Low	173101	ELECTRIC CONTRACTORS	23821007	ELECTRICAL CONTR & OTHER WIRING INSTALLATION CONTR
641144008349	1903 BROADWAY AVE S	ROCH COMM SOUTH	GEN OFFICE 1-2STY	STOR	F000	Low	861102	ASSOCIATIONS	81391002	BUSINESS ASSOCIATIONS
641144008355	1930 BROADWAY AVE S	ROCH COMM SOUTH	SERVICE STATION	STOR	W710, F000	Low	793909	AUTOMOBILE LUBRICATION SERVICE	81131001	AUTOMOTIVE OIL CHANGE & LUBRICATION SHOPS
641144008375	208 19 ST SE	ROCH COMM SOUTH	WAREHOUSE	STOR	Not Available	Low	Not Applicable	Not Applicable	Not Applicable	Not Applicable
641144008376	1903 3 AVE SE	ROCH COMM SOUTH	WAREHOUSE	STOR	Not Available	Low	839908	HUMAN SERVICES ORGANIZATIONS	81331101	HUMAN RIGHTS ORGANIZATIONS
641144008378	1945 3 AVE SE	ROCH COMM SOUTH	WAREHOUSE	STOR	Not Available	Low	Not Applicable	Not Applicable	Not Applicable	Not Applicable
641144054132	211 19 ST SE	ROCH COMM SOUTH	AUTOMOTIVE OTHER	STOR	C000	Low	371404	AUTOMOBILE REPAIR/SVC-EQUIP & SUPLS-MFRS	33639004	OTHER MOTOR VEHICLE PARTS MANUFACTURING
641211052446	1245 MARION RD SE	ROCH COMM SOUTH	AUTOMOTIVE OTHER	STOR	C000	Low	753801	AUTOMOBILE REPAIRING & SERVICE	81111104	GENERAL AUTOMOTIVE REPAIR
641212013080	1420 11 AVE SE	EDUCATION PUBLIC	PUBLIC SCHOOL	STOR	C000	Low	821103	SCHOOLS	61111007	ELEMENTARY & SECONDARY SCHOOLS
641221011040	704 12 ST SE	ROCH COMM SOUTH	SERVICE STATION	STOR	W710, F000, C000	Low	753801	AUTOMOBILE REPAIRING & SERVICE	81111104	GENERAL AUTOMOTIVE REPAIR
641222013056	1018 13 1/2 ST SE	MEADOW PARK	TWINPLEX	STOR	C000	Low	Not Applicable	Not Applicable	Not Applicable	Not Applicable
641222010967	1232 3 AVE SE	ROCH COMM SOUTH	WAREHOUSE	STOR	Not Available	Low	Not Applicable	Not Applicable	Not Applicable	Not Applicable
641222011033	1244 6 AVE SE	NINTH STREET	SINGLE FAMILY	STOR	C010	Low	Not Applicable	Not Applicable	Not Applicable	Not Applicable
641222011138	1306 3 AVE SE	ROCH COMM SOUTH	AUTOMOTIVE OTHER	STOR	F000	Low	753201	AUTOMOBILE BODY-REPAIRING & PAINTING	81112102	AUTOMOTIVE BODY, PAINT & INTERIOR REPAIR/MAINT
641223008477	1432 3 AVE SE	ROCH COMM SOUTH	AUTOMOTIVE OTHER	STOR	C000	Low	753801	AUTOMOBILE REPAIRING & SERVICE	81111104	GENERAL AUTOMOTIVE REPAIR
641223008480	1504 3 AVE SE	ROCH COMM SOUTH	WAREHOUSE	STOR	Not Available	Low	Not Applicable	Not Applicable	Not Applicable	Not Applicable
641223008481	1514 3 AVE SE	ROCH COMM SOUTH	WAREHOUSE	STOR	Not Available	Low	Not Applicable	Not Applicable	Not Applicable	Not Applicable
641223008482	1524 3 AVE SE	ROCH COMM SOUTH	WAREHOUSE	STOR	Not Available	Low	152105	HOME IMPROVEMENTS	23611816	RESIDENTIAL REMODELERS
641223008483	335 16 ST SE	ROCH COMM SOUTH	WAREHOUSE	STOR	Not Available	Low	Not Applicable	Not Applicable	Not Applicable	Not Applicable
641223008484	1550 3 AVE SE	ROCH COMM SOUTH	WAREHOUSE	STOR	Not Available	Low	75204	PET WASHING & GROOMING	81291021	PET CARE (EXCEPT VETERINARY) SERVICES
641223013528	1451 6 AVE SE	CITY OF ROCH EXEMPT	APT APLEX	STOR	C010	Low	Not Applicable	Not Applicable	Not Applicable	Not Applicable
641232008487	334 16 ST SE	EDUCATION PUBLIC	SERVICES OTHER	STOR	W520	Low	799923	FAIRGROUNDS	71119008	OTHER PERFORMING ARTS COMPANIES
641232008489	1638 3 AVE SE	ROCH COMM SOUTH	WAREHOUSE	STOR	Not Available	Low	174203	DRY WALL CONTRACTORS	23831003	DRYWALL & INSULATION CONTRACTORS
641232008492	1656 3 AVE SE	CITY OF ROCH EXEMPT	PUBLIC UTILITY	STOR	C000	Moderate	Not Applicable	Not Applicable	Not Applicable	Not Applicable
641232025957	1728 3 AVE SE	ROCH COMM SOUTH	WAREHOUSE	STOR	Not Available	Low	173101	ELECTRIC CONTRACTORS	23821007	ELECTRICAL CONTR & OTHER WIRING INSTALLATION CONTR
641232025959	1736 3 AVE SE	ROCH COMM SOUTH	GAS CONV STORE	STOR	C000, F000	Low	554101	SERVICE STATIONS-GASOLINE & OIL	44719005	OTHER GASOLINE STATIONS
641232025966	1736 3 AVE SE	ROCH COMM SOUTH	WAREHOUSE	STOR	Not Available	Low	Not Applicable	Not Applicable	Not Applicable	Not Applicable
641232060834	1738 3 AVE SE	ROCH COMM SOUTH	WAREHOUSE	STOR	Not Available	Low	Not Applicable	Not Applicable	Not Applicable	Not Applicable
641232072408	1708 3 AVE SE	ROCH COMM SOUTH	WAREHOUSE	STOR	Not Available	Low	Not Applicable	Not Applicable	Not Applicable	Not Applicable
641232072729	1722 3 AVE SE	ROCH COMM SOUTH	WAREHOUSE	STOR	Not Available	Low	173101	ELECTRIC CONTRACTORS	23821007	ELECTRICAL CONTR & OTHER WIRING INSTALLATION CONTR
641232025956	1832 3 AVE SE	ROCH COMM SOUTH	AUTOMOTIVE OTHER	STOR	C000	Low	753801	AUTOMOBILE REPAIRING & SERVICE	81111104	GENERAL AUTOMOTIVE REPAIR
641232025961	1916 3 AVE SE	ROCH COMM SOUTH	WAREHOUSE	STOR	C000, F000	Low	517208	GAS-LIQUEFIED PETRO-BTTLD/BULK (WHLS)	42472005	OTHER PETROLEUM MERCHANT WHOLESALE
641232025963	1900 3 AVE SE	MAYO	WAREHOUSE	STOR	Not Available	Low	Not Applicable	Not Applicable	Not Applicable	Not Applicable
641232025965	1836 3 AVE SE	ROCH COMM SOUTH	WAREHOUSE	STOR	Not Available	Low	411901	HANDICAPPED TRANSPORTATION SERVICE	48599101	SPECIAL NEEDS TRANSPORTATION
641232025967	1910 3 AVE SE	ROCH COMM SOUTH	WAREHOUSE	STOR	Not Available	Low	343303	HEATING EQUIPMENT-MANUFACTURERS	33341406	HEATING EQUIPMENT (EXCEPT WARM AIR FURNACES) MFG
641232025968	1950 3 AVE SE	ROCH COMM SOUTH	SALV/JUNK YARD	STOR	C000, W000, S000, F000	Low	593215	JUNK-DEALERS	45331021	USED MERCHANDISE STORES
641232025970	1906 3 AVE SE	ROCH COMM SOUTH	WAREHOUSE	STOR	Not Available	Low	Not Applicable	Not Applicable	Not Applicable	Not Applicable
641233047094	411 20 ST SE	ROCH COMM SOUTH	WAREHOUSE	STOR	Not Available	Low	Not Applicable	Not Applicable	Not Applicable	Not Applicable
641233061836	1746 3 AVE SE	ROCH COMM SOUTH	WAREHOUSE	STOR	Not Available	Low	508712	CARPET LAYERS EQUIPMENT & SUPLS (WHLS)	42385017	SERVICE ESTABLISHMENT EQUIP/SUPLS MERCHANT WHLSRS
641233079421	1842 3 AVE SE	ROCH COMM SOUTH	STORAGE BLDG	STOR	Not Available	Low	Not Applicable	Not Applicable	Not Applicable	Not Applicable
641233079422	1830 3 AVE SE	ROCH COMM SOUTH	WAREHOUSE	STOR	Not Available	Low	173208	FLOORING CONTRACTORS & BUILDERS	23833010	FLOORING CONTRACTORS
641233081800	401 20 ST SE	ROCH COMM SOUTH	WAREHOUSE	STOR	C000	Low	734201	PEST CONTROL	56171009	EXTERMINATING & PEST CONTROL SERVICES
641314082441	1500 PINWOOD RD SE	EDUCATION PUBLIC	PUBLIC SCHOOL	STOR	C000	Low	821103	SCHOOLS	61111007	ELEMENTARY & SECONDARY SCHOOLS
641322075708	308 20 ST SE	ROCH COMM SOUTH	WAREHOUSE	STOR	Not Available	Low	Not Applicable	Not Applicable	Not Applicable	Not Applicable
641341043070	2707 19 AVE SE	OLD PINWOOD	SINGLE FAMILY	STOR	C010	Low	Not Applicable	Not Applicable	Not Applicable	Not Applicable
641411052817	2125 3 AVE SE	ROCH COMM SOUTH	SERVICES OTHER	STOR	C000	Low	243102	MILLWORK (MFRS)	32191806	OTHER MILLWORK (INCLUDING FLOORING)
641411057789	Not Available	ROCH COMM SOUTH	WAREHOUSE	STOR	Not Available	Low	Not Applicable	Not Applicable	Not Applicable	Not Applicable
641411068023	2208 BROADWAY AVE S	ROCH COMM SOUTH	AUTO DEALERSHIP	STOR	F000	Low	551103	AUTOMOBILE DEALERS-USED CARS	44112005	USED CAR DEALERS
641414057790	25 25 ST SE	ROCH COMM SOUTH	RETAIL/GROCERY CHAIN	STOR	C000, C010	Low	723106	BEAUTY SALONS	81211202	BEAUTY SALONS
641421000637	2029 5 AVE SW	CITY OF ROCH EXEMPT	PUBLIC UTILITY	STOR	C000	Moderate	Not Applicable	Not Applicable	Not Applicable	Not Applicable
641421000648	628 CORTLAND LN SW	HWY 63 SOUTH HILLTOP	SINGLE FAMILY	STOR	C000	Low	734201	PEST CONTROL	56171009	EXTERMINATING & PEST CONTROL SERVICES
641442017660	2660 OAK HILLS DR SW	HWY 63 SOUTH	SINGLE FAMILY	STOR	F000	Low	735959	LEASING EQUIPMENT	53242007	OFFICE MACHINERY & EQUIPMENT RENTAL & LEASING
641483062877	28 28 ST SW	ROCH COMM SOUTH	WAREHOUSE	STOR	Not Available	Low	Not Applicable	Not Applicable	Not Applicable	Not Applicable
641483063718	2811 BROADWAY AVE S	ROCH COMM SOUTH	SERVICE STATION	STOR	W710, F000	Low	501309	AUTOMOBILE BODY SHOP EQUIP/SUPLS (WHLS)	42312006	MOTOR VEHICLE SUPPLIES & NEW PARTS MERCHANT WHLSRS
641512070770	1586 REDWOOD LN SW	HART FARM/FIELDSTONE	SINGLE FAMILY	STOR	C010	Low	Not Applicable	Not Applicable	Not Applicable	Not Applicable
641512080444	2015 INSTITUTE RD SW	MAYO	MAYO	STOR	C000	Low	873301	ARCHAEOLOGISTS	54172004	RESEARCH & DEVMTNT-SOCIAL SCIENCES & HUMANITIES
641611045335	2001 BAMBER VALLEY RD SW	EDUCATION PUBLIC	PUBLIC SCHOOL	STOR	C000	Low	821103	SCHOOLS	61111007	ELEMENTARY & SECONDARY SCHOOLS
642311026025	Not Available	ROCH COMM SOUTH	COM VAC LAND	STOR	C000	Low	571308	FLOOR COVERINGS-RETAIL	44221009	FLOOR COVERING STORES
642313081937	3393 COMMERCIAL DR SW	ROCH COMM SOUTH	WAREHOUSE	STOR	Not Available	Low	Not Applicable	Not Applicable	Not Applicable	Not Applicable
642314025585	18 WOOD LAKE DR SE	ROCH COMM SOUTH	WAREHOUSE	STOR	Not Available	Low	912102	GOVERNMENT OFFICES-STATE	92112008	LEGISLATIVE BODIES
642314078153	7 WOOD LAKE DR SE	ROCH COMM SOUTH	WAREHOUSE	STOR	Not Available	Low	546102	BAKERS-RETAIL	31181102	RETAIL BAKERIES
642314078155	10 WOOD LAKE DR SE	ROCH COMM SOUTH	STORAGE BLDG	STOR	Not Available	Low	Not Applicable	Not Applicable	Not Applicable	Not Applicable
642331025059	505 36 ST SW	MOBILE HOME PARKS	MOBILE HOME PARK	STOR	C000	Low	734902	JANITOR SERVICE	56172001	JANITORIAL SERVICES

PCSI Results - Chemical Storage Sites in the DWSMA  
Rochester Public Utilities Part 2 WHPP Amendment

PID Number	Site Address	Neighborhood Description	Land Use Description	PCS Code	Material Code(s)	Risk	SIC Code	SIC Description	NAICS Code	NAICS Description
642331069270	3590 WILLOW RIDGE DR SW	MOBILE HOME PARKS	MOBILE HOME PARK	STOR	A050, C010	Low	78206	LAWN & GROUNDS MAINTENANCE	56173011	LANDSCAPING SERVICES
642333067977	1051 40 ST SW	CITY OF ROCH EXEMPT	PUBLIC MUNICIPAL	STOR	Not Available	Moderate	Not Applicable	Not Applicable	Not Applicable	Not Applicable
642333069033	Not Available	BAMBER RIDGE/WILLOW HEIGHTS	RURAL VACANT LAND	STOR	C000	Low	Not Applicable	Not Applicable	Not Applicable	Not Applicable
642341082559	3530 63 HWY S	ROCH COMM SOUTH	WAREHOUSE	STOR	Not Available	Low	571305	CARPET & RUG DEALERS-NEW	44221001	FLOOR COVERING STORES
642341082561	3600 HWY 63 S	ROCH COMM SOUTH	WAREHOUSE	STOR	Not Available	Low	733603	GRAPHIC DESIGNERS	54143006	GRAPHIC DESIGN SERVICES
642341082562	Not Available	ROCH COMM SOUTH	WAREHOUSE	STOR	Not Available	Low	Not Applicable	Not Applicable	Not Applicable	Not Applicable
642342025084	3706 ENTERPRISE DR SW	ROCH COMM SOUTH	FOOD PROCESSING	STOR	C000	Low	209903	FOOD PRODUCTS & MANUFACTURERS	31199006	ALL OTHER MISCELLANEOUS FOOD MANUFACTURING
642342025086	100 CARLTON ST SW	ROCH COMM SOUTH	WAREHOUSE	STOR	Not Available	Low	506330	ELECTRIC EQUIPMENT & SUPPLIES-WHOLESALE	42361021	ELECTRICAL APPARATUS/WIRING SUPPLS/RELEQUIP WHLSRS
642342025087	3707 COMMERCIAL DR SW	ROCH COMM SOUTH	WAREHOUSE	STOR	Not Available	Low	999977	NONCLASSIFIED ESTABLISHMENTS	99999004	UNCLASSIFIED ESTABLISHMENTS
642342025095	123 CARLTON ST SW	ROCH COMM SOUTH	WAREHOUSE	STOR	Not Available	Low	162307	SEWER CONTRACTORS	23711012	WATER & SEWER LINE & RELATED STRUCTURES CONSTR
642342056379	3705 ENTERPRISE DR SW	ROCH COMM SOUTH	WAREHOUSE	STOR	Not Available	Low	154213	BUILDING CONTRACTORS	23622005	COMMERCIAL & INSTITUTIONAL BUILDING CONSTRUCTION
642343025064	3801 ENTERPRISE DR SW	ROCH COMM SOUTH	WAREHOUSE	STOR	Not Available	Low	Not Applicable	Not Applicable	Not Applicable	Not Applicable
642343025065	3741 ENTERPRISE DR SW	ROCH COMM SOUTH	WAREHOUSE	STOR	Not Available	Low	171705	CONCRETE CONTRACTORS	23811001	POURED CONCRETE FOUNDATION & STRUCTURE CONTRACTORS
642343086600	2902 COMMERCE CT SW	ROCH COMM SOUTH	WAREHOUSE	STOR	Not Available	Low	327201	CONCRETE-PRESTRESSED (MFRS)	32739003	OTHER CONCRETE PRODUCT MANUFACTURING
642343069068	3727 COMMERCIAL DR SW	ROCH COMM SOUTH	GENERAL RETAIL	STOR	C000, F000	Low	735959	LEASING EQUIPMENT	53242007	OFFICE MACHINERY & EQUIPMENT RENTAL & LEASING
642532069072	4640 ST BRIDGE RD SE	ROCHESTER TWP UNPLATTED	AG BARE LAND 35AC+	STOR	C000	Low	Not Applicable	Not Applicable	Not Applicable	Not Applicable
642611059308	4225 MAINE AVE SE	ROCH COMM SOUTH	WAREHOUSE	STOR	Not Available	Low	Not Applicable	Not Applicable	Not Applicable	Not Applicable
642611059310	4205 MAINE AVE SE	ROCH COMM SOUTH	GENERAL RETAIL	STOR	C010	Low	519102	FARM SUPPLIES (WHLS)	42491007	FARM SUPPLIES MERCHANT WHOLESALERS
642613076848	4365 CANAL PL SE	ROCH COMM SOUTH	AUTO DEALERSHIP	STOR	F000	Low	551102	AUTOMOBILE DEALERS-NEW CARS	44111001	NEW CAR DEALERS
642613077345	4447 CANAL PL SE	ROCH COMM SOUTH	AUTO DEALERSHIP	STOR	F000	Low	551102	AUTOMOBILE DEALERS-NEW CARS	44111001	NEW CAR DEALERS
642613076044	Not Available	ROCH COMM SOUTH	COM VAC LAND	STOR	C000, F000	Low	754903	AUTOMOBILE LUBRICATION SERVICE	81119101	AUTOMOTIVE OIL CHANGE & LUBRICATION SHOPS
642613076045	4585 COMMERCIAL DR SW	ROCH COMM SOUTH	SERVICE STATION	STOR	W710, F000	Low	Not Applicable	Not Applicable	Not Applicable	Not Applicable
642613077595	4590 COMMERCIAL DR SW	ROCH COMM SOUTH	SERVICE STATION	STOR	W710, F000	Low	553123	TIRE DEALERS-RETAIL	44132001	TIRE DEALERS
642640811669	4544 CANAL PL SE	ROCH COMM SOUTH	COM VAC LAND	STOR	C000	Low	Not Applicable	Not Applicable	Not Applicable	Not Applicable
642640768133	4631 MAINE AVE SE	ROCH COMM SOUTH	RETAIL/GROCERY CHAIN	STOR	C000	Low	731992	OPTOMETRISTS OD	80232003	OFFICES OF OPTOMETRISTS
642643077837	4891 MAINE AVE SE	ROCH COMM SOUTH	NEIGHBORHOOD CENTER	STOR	C000, C010	Low	Not Applicable	Not Applicable	Not Applicable	Not Applicable
642643077838	4835 MAINE AVE SE	ROCH COMM SOUTH	GAS CONV STORE	STOR	F000	Low	553123	TIRE DEALERS-RETAIL	44132001	TIRE DEALERS
642644082531	4840 MAINE AVE SE	ROCH COMM SOUTH	AUTO DEALERSHIP	STOR	F000	Low	551102	AUTOMOBILE DEALERS-NEW CARS	44111001	NEW CAR DEALERS
642744064279	1700 48 ST SW	GOLF COURSES	GOLF COURSE	STOR	F000, A050	Low	799201	GOLF COURSES	71391002	GOLF COURSES & COUNTRY CLUBS
643411079159	1447 WILLOW LN SW	SOUTH 48TH STREET	SINGLE FAMILY	STOR	C010, A050	Low	78206	LAWN & GROUNDS MAINTENANCE	56173011	LANDSCAPING SERVICES
643442045378	1343 LONE PINE DR SW	CITY OF ROCH EXEMPT	FLOOD CONTROL	STOR	C000	Low	Not Applicable	Not Applicable	Not Applicable	Not Applicable
643444065582	Not Available	SOUTH 48TH STREET	RES VAC LAND	STOR	C000, C010	Low	Not Applicable	Not Applicable	Not Applicable	Not Applicable
643521082744	5033 COMMERCIAL DR SW	ROCH COMM SOUTH	WAREHOUSE	STOR	Not Available	Low	173101	ELECTRIC CONTRACTORS	23821007	ELECTRICAL CONTR & OTHER WIRING INSTALLATION CONTR
643533079688	5900 11 AVE SW	SOUTH 48TH STREET	AG W/BLDG +35AC	STOR	C010	Low	Not Applicable	Not Applicable	Not Applicable	Not Applicable
731921076005	3980 CAMEO PL NE	CITY OF ROCH EXEMPT	PUBLIC MUNICIPAL	STOR	Not Available	Moderate	Not Applicable	Not Applicable	Not Applicable	Not Applicable
731922080747	3868 CAMEO PL NE	OUTSIDE EAST CIRCLE	SINGLE FAMILY	STOR	C000	Low	Not Applicable	Not Applicable	Not Applicable	Not Applicable
731922066571	3041 STONEHEDGE DR NE	MAYO	CLINIC MED/DENTAL	STOR	C000	Low	599502	OPTICAL GOODS-RETAIL	44613003	OPTICAL GOODS STORES
731942062036	3053 ROSEMARY LN NE	OUTSIDE EAST CIRCLE	SINGLE FAMILY	STOR	C000	Low	731992	JANITOR SERVICE	56172001	JANITORIAL SERVICES
732023059279	3453 HERMANN CT NE	HAVERTHILL TWP UNPLATTED	SINGLE FAMILY	STOR	C000	Low	Not Applicable	Not Applicable	Not Applicable	Not Applicable
732924075127	1573 SHANNON OAKS BLVD NE	OUTSIDE EAST CIRCLE	SINGLE FAMILY	STOR	C010	Low	842211	GARDENS	71213007	ZOOS & BOTANICAL GARDENS
733011081447	2525 VIOLA RD NE	EDUCATION PUBLIC	PUBLIC SCHOOL	STOR	C000	Low	821103	SCHOOLS	61111007	ELEMENTARY & SECONDARY SCHOOLS
733031018957	2172 PARKWOOD HILLS DR NE	CITY OF ROCH EXEMPT	PUBLIC UTILITY	STOR	C000	Moderate	Not Applicable	Not Applicable	Not Applicable	Not Applicable
733044075256	1509 CENTURY KNOLL LN NE	OUTSIDE EAST CIRCLE	SINGLE FAMILY	STOR	C000	Low	399903	MANUFACTURERS	33999936	ALL OTHER MISCELLANEOUS MANUFACTURING
733123026065	701 SILVER CREEK RD NE	CITY OF ROCH EXEMPT	PARKLAND	STOR	Not Available	Moderate	912104	GOVERNMENT OFFICES-CITY/VILLAGE & TWP	92112006	LEGISLATIVE BODIES
733131069165	255 SILVER CREEK RD NE	CITY OF ROCH EXEMPT	PUBLIC COUNTY	STOR	Not Available	Low	839999	SOCIAL SERVICES NEC	81331909	OTHER SOCIAL ADVOCACY ORGANIZATIONS
733142078951	2300 SILVER CREEK RD NE	CITY OF ROCH EXEMPT	MN DEPT OF TRANS	STOR	C020, F000	Low	Not Applicable	Not Applicable	Not Applicable	Not Applicable
733243033670	3731 COLLEGE VIEW RD E	HAVERTHILL TWP UNPLATTED	SINGLE FAMILY	STOR	F000	Low	161106	ASPHALT & ASPHALT PRODUCTS	23731001	HIGHWAY STREET & BRIDGE CONSTRUCTION
733244033657	3875 COLLEGE VIEW RD E	HAVERTHILL TWP UNPLATTED	SINGLE FAMILY	STOR	C000	Low	594513	CERAMIC EQUIPMENT & SUPPLIES	45112006	HOBBY, TOY & GAME STORES
740711075335	6350 PHEASANT LN NW	LINCOLNSHIRE	SINGLE FAMILY	STOR	C000	Low	175203	FLOOR LAYING REFINISHING & RESURFACING	23833007	FLOORING CONTRACTORS
740714087865	5258 MIDDLEBROOK DR NW	NORTH PARK/KINGSBURY	SINGLE FAMILY	STOR	C000	Low	731704	CARPET & RUG CLEANERS	56174001	CARPET & UPHOLSTERY CLEANING SERVICES
740724076779	5598 WEATHERSTONE LN NW	NORTH PARK/KINGSBURY	SINGLE FAMILY	STOR	F000	Low	478977	TRANSPORTATION	48821008	SUPPORT ACTIVITIES FOR RAIL TRANSPORTATION
740732055708	5928 60 AVE NW	CASCADE TWP UNPLATTED	SINGLE FAMILY	STOR	F000	Low	412101	TAXICABS & TRANSPORTATION SERVICE	48531002	TAXI SERVICE
740841063958	3960 BIRMINGHAM LN NW	NORTH PARK/KINGSBURY	SINGLE FAMILY	STOR	C010	Low	Not Applicable	Not Applicable	Not Applicable	Not Applicable
740843047423	4325 56 ST LN NW	NORTH PARK/KINGSBURY	SINGLE FAMILY	STOR	C000	Low	179940	BASEMENT WATERPROOFING	23899013	ALL OTHER SPECIALTY TRADE CONTRACTORS
740843082358	4201 55 ST NW	ROCH COMM NORTH	STOR	STOR	C000	Low	553129	AUTOMOBILE ACCESSORIES	44131002	AUTOMOTIVE PARTS & ACCESSORIES STORES
740933064681	Not Available	ROCH COMM NORTH	STORAGE BLDG	STOR	Not Available	Low	Not Applicable	Not Applicable	Not Applicable	Not Applicable
741143082389	105 55 ST NE	CASCADE TWP UNPLATTED	AG W/BLDG 35AC+	STOR	C010	Low	Not Applicable	Not Applicable	Not Applicable	Not Applicable
741412031913	5300 W RIVER RD NW	CASCADE TWP PLATTED	RES/COMM	STOR	C000	Low	769203	WELDING	81149058	OTHER PERSONAL & HOUSEHOLD GOODS REPAIR & MAINT
741434026112	Not Available	CITY OF ROCH EXEMPT	PUBLIC MUNICIPAL	STOR	C000	Low	Not Applicable	Not Applicable	Not Applicable	Not Applicable
741512048231	1610 KINGS RUN DR NW	INNSBRUCK/CIMMARON	SINGLE FAMILY	STOR	F000	Low	412101	TAXICABS & TRANSPORTATION SERVICE	48531002	TAXI SERVICE
741512075710	5421 ROYAL PL NW	ROCH COMM NORTH	FUNERAL HOME	STOR	C000	Low	726103	FUNERAL DIRECTORS	81221002	FUNERAL HOMES & FUNERAL SERVICES
741533052181	5000 18 AVE NW	CITY OF ROCH EXEMPT	RETENTION POND/DRAIN	STOR	C000	Low	Not Applicable	Not Applicable	Not Applicable	Not Applicable
741533033755	4951 23 AVE NW	INNSBRUCK/CIMMARON	SINGLE FAMILY	STOR	C000	Low	175203	FLOOR LAYING REFINISHING & RESURFACING	23833007	FLOORING CONTRACTORS
741533032459	4387 CIMMARON CT NW	INNSBRUCK/CIMMARON	SINGLE FAMILY	STOR	C000	Low	721704	CARPET & RUG CLEANERS	56174001	CARPET & UPHOLSTERY CLEANING SERVICES
741533019289	4125 22 AVE NW	ROCH COMM NORTH	SERVICE STATION	STOR	W710, F000, C000	Low	753801	AUTOMOBILE REPAIRING & SERVICE	81111104	GENERAL AUTOMOTIVE REPAIR
741534024161	2009 43 ST NW	INNSBRUCK/CIMMARON	SINGLE FAMILY	STOR	C000	Low	734902	JANITOR SERVICE	56172001	JANITORIAL SERVICES
741542010629	4500 14 AVE NW	INNSBRUCK/CIMMARON	DUPLEX/TRIPLEX	STOR	C000	Low	734902	JANITOR SERVICE	56172001	JANITORIAL SERVICES
741544022126	4204 13 AVE NW	INNSBRUCK/CIMMARON	SINGLE FAMILY	STOR	C010, A050	Low	78206	LAWN & GROUNDS MAINTENANCE	56173011	LANDSCAPING SERVICES
741612051972	5335 HWY 52 N	ROCH COMM NORTH	AUTOMOTIVE OTHER	STOR	C000	Low	753801	AUTOMOBILE REPAIRING & SERVICE	81111104	GENERAL AUTOMOTIVE REPAIR
741613079726	5025 W FRONTAGE RD HWY 52 NW	ROCH COMM NORTH	GEN OFFICE 1-25TY	STOR	F000	Low	641112	INSURANCE	52421001	INSURANCE AGENCIES & BROKERAGES
741614019295	2828 PENNINGTON CT NW	ROCH COMM NORTH	AUTO DEALERSHIP	STOR	F000	Low	553123	TIRE DEALERS-RETAIL	44132001	TIRE DEALERS
741614019296	2825 PENNINGTON CT NW	ROCH COMM NORTH	WAREHOUSE	STOR	Not Available	Low	Not Applicable	Not Applicable	Not Applicable	Not Applicable
741614019297	4748 HWY 52 N	ROCH COMM NORTH	AUTO DEALERSHIP	STOR	F000	Low	551102	AUTOMOBILE DEALERS-NEW CARS	44111001	NEW CAR DEALERS
741614051991	5024 25 AVE NW	INNSBRUCK/CIMMARON	SINGLE FAMILY	STOR	C000	Low	734902	JANITOR SERVICE	56172001	JANITORIAL SERVICES
741614075703	2715 PENNINGTON CT NW	ROCH COMM NORTH	LIGHT MANUFACTURING	STOR	C000	Low	731101	ADVERTISING-AGENCIES & COUNSELORS	54181001	ADVERTISING AGENCIES
741621060280	3400 55 ST NW	ROCH COMM NORTH	RETAIL/GROCERY CHAIN	STOR	C000	Low	808939	PHARMACISTS	62133002	OFFICES-MENTAL HEALTH PRACTITIONERS (EXC PHYSICNS)
741621058445	3370 55 ST NW	ROCH COMM NORTH	SERVICE STATION	STOR	W710, F000	Low	754903	AUTOMOBILE LUBRICATION SERVICE	81119101	AUTOMOTIVE OIL CHANGE & LUBRICATION SHOPS
741621063854	3360 55 ST NW	ROCH COMM NORTH	BANK	STOR	C000	Low	735930	FURNITURE-RENTING & LEASING	53228921	ALL OTHER CONSUMER GOODS RENTAL
741622065341	3470 55 ST NW	ROCH COMM NORTH	NEIGHBORHOOD CENTER	STOR	C000	Low	641112	INSURANCE	52421001	INSURANCE AGENCIES & BROKERAGES
741622072522	3562 55 ST NW	ROCH COMM NORTH	SERVICE STATION	STOR	W710, F000	Low	553123	TIRE DEALERS-RETAIL	44132001	TIRE DEALERS
741623069399	4820 LIVERPOOL PL NW	LINCOLNSHIRE	SINGLE FAMILY	STOR	S010	Low	347907	ENGRAVERS-METAL (MFRS)	33281211	METAL COATING & NON-PRECIOUS ENGRAVING
741631007080	4414 GLEN LN NW	LINCOLNSHIRE	SINGLE FAMILY	STOR	C000	Low	Not Applicable	Not Applicable	Not Applicable	Not Applicable
741641019298	4720 HWY 52 N	ROCH COMM NORTH	AUTOMOTIVE OTHER	STOR	F000	Low	556106	TRUCK CANOPIES/CAPS & SHELLS	44121011	RECREATIONAL VEHICLE DEALERS
741641079979	4642 E FRONTAGE RD HWY 52 NW	ROCH COMM NORTH	AUTO DEALERSHIP	STOR	F000	Low	551102	AUTOMOBILE DEALERS-NEW CARS	44111001	NEW CAR DEALERS
741642026150	2900 48 ST NW	CITY OF ROCH EXEMPT	PUBLIC STATE	STOR	C000	Low	912102	GOVERNMENT OFFICES-STATE	92112008	LEGISLATIVE BODIES

PCSI Results - Chemical Storage Sites in the DWSMAs  
Rochester Public Utilities Part 2 WHPP Amendment

PID Number	Site Address	Neighborhood Description	Land Use Description	PCS Code	Material Code(s)	Risk	SIC Code	SIC Description	NAICS Code	NAICS Description
74164306167	4111 W FRONTAGE RD HWY 52 NW	ROCH COMM NORTH	CLINIC MED/DENTAL	STOR	C000.F000	Low	551103	AUTOMOBILE DEALERS-USED CARS	44112005	USED CAR DEALERS
741713051563	4705 W CIRCLE DR NW	GOLF COURSE	GOLF COURSE	STOR	C000	Moderate	Not Applicable	Not Applicable	Not Applicable	Not Applicable
741731026163	4717 W CIRCLE DR NW	GOLF COURSE	GOLF COURSE	STOR	A050.F000	Low	799201	GOLF COURSES	71391002	GOLF COURSES & COUNTRY CLUBS
741741069416	4660 WINDSLOW LN NW	LINCOLNSHIRE	SINGLE FAMILY	STOR	C000	Low	175203	FLOOR LAYING REFINISHING & RESURFACING	23833007	FLOORING CONTRACTORS
741741082291	4710 W CIRCLE DR NW	ROCH COMM NORTH	GEN OFFICE 1-2STY	STOR	C000.F000	Moderate	Not Applicable	Not Applicable	Not Applicable	Not Applicable
741744057816	4001 41 ST NW	ROCH COMM NORTH	GEN OFFICE 1-2STY	STOR	C000.F000	Moderate	874130	MANAGEMENT SERVICES	56111022	OFFICE ADMINISTRATIVE SERVICES
741812058404	5223 LEXINGTON PL NW	NORTH PARK/KINGSBURY	SINGLE FAMILY	STOR	F000.C000	Low	78218	CEMETERY LOT CARE & SERVICE	56173005	LANDSCAPING SERVICES
741821061469	5426 KINGSTON PL NW	NORTH PARK/KINGSBURY	SINGLE FAMILY	STOR	C000	Low	721704	CARPET & RUG CLEANERS	56174001	CARPET & UPHOLSTERY CLEANING SERVICES
741821063353	5763 KINGSBURY ST NW	NORTH PARK/KINGSBURY	SINGLE FAMILY	STOR	C000	Low	Not Applicable	Not Applicable	Not Applicable	Not Applicable
741822069576	5391 CASTLEVIEW DR NW	NORTH PARK/KINGSBURY	SINGLE FAMILY	STOR	C010.C000	Low	734201	PEST CONTROL	56171009	EXTERMINATING & PEST CONTROL SERVICES
742011060228	3955 41 ST NW	CITY OF ROCH EXEMPT	PARKLAND	STOR	Not Available	Moderate	Not Applicable	Not Applicable	Not Applicable	Not Applicable
742014054590	3939 VALLEYHIGH RD NW	MAYO	WAREHOUSE	STOR	Not Available	Low	Not Applicable	Not Applicable	Not Applicable	Not Applicable
742014056930	3425 40 AVE NW	ROCH COMM NORTH	GEN OFFICE 1-2STY	STOR	S000	Low	367403	SEMICONDUCTOR DEVICES (MFRS)	33441302	SEMICONDUCTORS & RELATED DEVICES MANUFACTURING
742014064862	3730 40 AVE NW	ROCH COMM NORTH	WAREHOUSE	STOR	Not Available	Low	Not Applicable	Not Applicable	Not Applicable	Not Applicable
742014064864	3602 40 AVE NW	ROCH COMM NORTH	SERVICE STATION	STOR	W710.F000	Low	553111	AUTOMOBILE PARTS & SUPPLIES-RETAIL-NW	44131011	AUTOMOTIVE PARTS & ACCESSORIES STORES
742014069821	3131 SUPERIOR DR NW	ROCH COMM NORTH	COMMON AREA	STOR	C000	Low	801101	PHYSICIANS & SURGEONS	62111107	OFFICES OF PHYSICIANS (EXC MENTAL HEALTH SPECS)
742041056590	3121 40 AVE NW	ROCH COMM NORTH	WAREHOUSE	STOR	C000	Low	179303	GLASS-REPAIRING	23815002	GLASS & GLAZING CONTRACTORS
742041056591	3101 40 AVE NW	ROCH COMM NORTH	WAREHOUSE	STOR	Not Available	Low	999977	NONCLASSIFIED ESTABLISHMENTS	99999004	UNCLASSIFIED ESTABLISHMENTS
742041056593	3222 40 AVE NW	ROCH COMM NORTH	WAREHOUSE	STOR	Not Available	Low	Not Applicable	Not Applicable	Not Applicable	Not Applicable
742041056594	3050 40 AVE NW	ROCH COMM NORTH	WAREHOUSE	STOR	Not Available	Low	Not Applicable	Not Applicable	Not Applicable	Not Applicable
742041056601	3210 PROW LN NW	ROCH COMM NORTH	WAREHOUSE	STOR	Not Available	Low	571923	BATHROOM FIXTURES & ACCESSORIES-RETAIL	44229904	ALL OTHER HOME FURNISHINGS STORES
742041056602	3120 PROW LN NW	ROCH COMM NORTH	WAREHOUSE	STOR	C000	Low	721306	UNIFORM SUPPLY SERVICE	81231107	LINEN SUPPLY
742041056604	3030 PROW LN NW	ROCH COMM NORTH	WAREHOUSE	STOR	Not Available	Low	152112	HOME BUILDERS	23611506	NEW SINGLE-FAMILY HSGM CONSTR (EXC FOR-SALE BLDRS)
742041058393	3033 40 AVE NW	ROCH COMM NORTH	WAREHOUSE	STOR	Not Available	Low	352001	BEARINGS MANUFACTURERS	33299102	BALL & ROLLER BEARING MANUFACTURING
742041058398	Not Available	ROCH COMM NORTH	WAREHOUSE	STOR	Not Available	Low	Not Applicable	Not Applicable	Not Applicable	Not Applicable
742041067350	3025 40 AVE NW	ROCH COMM NORTH	WAREHOUSE	STOR	Not Available	Low	599724	SPRINKLERS-AUTOMATIC-FIRE (WHLS)	42385064	SERVICE ESTABLISHMENT EQUIP/SUPLS MERCHANT WHLSRS
742041067351	3024 40 AVE NW	ROCH COMM NORTH	WAREHOUSE	STOR	Not Available	Low	592307	BUILDING MATERIALS-USED	45231009	USED MERCHANDISE STORES
742041074661	3025 40 AVE NW	ROCH COMM NORTH	WAREHOUSE	STOR	Not Available	Low	511101	PAPER PRODUCTS (WHLS)	42411001	PRINTING & WRITING PAPER MERCHANT WHOLESALERS
74204076500	3740 TECHNOLOGY DR NW	MAYO	WAREHOUSE	STOR	Not Available	Low	Not Applicable	Not Applicable	Not Applicable	Not Applicable
742111060099	3751 MARKETPLACE DR NW	ROCH COMM NORTH	RETAIL/GROCERY CHAIN	STOR	C000	Low	591205	PHARMACIES	44611009	PHARMACIES & DRUG STORES
742112060093	3050 41 ST NW	ROCH COMM NORTH	NEIGHBORHOOD CENTER	STOR	C000	Low	521138	HOME CENTERS	44411002	HOME CENTERS
742112060094	2986 41 ST NW	ROCH COMM NORTH	SERVICE STATION	STOR	W710.F000	Low	581222	PIZZA	72251301	LIMITED-SERVICE RESTAURANTS
742121064099	2915 VALLEYHIGH DR NW	ROCH COMM NORTH	WAREHOUSE	STOR	Not Available	Low	Not Applicable	Not Applicable	Not Applicable	Not Applicable
742132026186	Not Available	ROCH COMM NORTH	WAREHOUSE	STOR	Not Available	Low	Not Applicable	Not Applicable	Not Applicable	Not Applicable
742132026190	Not Available	ROCH COMM NORTH	WAREHOUSE	STOR	Not Available	Low	Not Applicable	Not Applicable	Not Applicable	Not Applicable
742132031086	3601 INSTRUMENT DR NW	ROCH COMM NORTH	LIGHT MANUFACTURING	STOR	C000	Low	359903	MACHINE SHOPS (MFRS)	33271002	MACHINE SHOPS
742132046100	3651 VALLEYHIGH DR NW	ROCH COMM NORTH	WAREHOUSE	STOR	C000	Low	753801	AUTOMOBILE REPAIRING & SERVICE	81111104	GENERAL AUTOMOTIVE REPAIR
742133057502	3131 VALLEYHIGH DR NW	MAYO	WAREHOUSE	STOR	C000	Low	595902	OPTICAL GOODS-RETAIL	44631003	OPTICAL GOODS STORES
742133057532	3525 TECHNOLOGY DR NW	ROCH COMM NORTH	LIGHT MANUFACTURING	STOR	C000	Low	367903	ELECTRONIC EQUIPMENT & SUPPLIES-MFRS	33441902	OTHER ELECTRONIC COMPONENT MANUFACTURING
742134046997	2700 VALLEYHIGH DR NW	ROCH COMM NORTH	FOOD PROCESSING	STOR	C000	Low	541105	GROCERS-RETAIL	44511003	SUPERMARKETS/OTHER GROCERY (EXC CONVENIENCE) STRS
742141060636	Not Available	IBM	COM VAC LAND	STOR	C000	Low	Not Applicable	Not Applicable	Not Applicable	Not Applicable
742141067269	3448 TECHNOLOGY DR NW	ROCH COMM NORTH	WAREHOUSE	STOR	Not Available	Low	Not Applicable	Not Applicable	Not Applicable	Not Applicable
742211019679	4019 10 AVE NW	INNSBRUCK/CIMMARON	SINGLE FAMILY	STOR	C000	Low	347904	COATINGS-PROTECTIVE-MANUFACTURERS	33281203	METAL COATING & NON-PRECIOUS ENGRAVING
742213075713	1624 37 ST NW	ROCH COMM NORTH	FURNERAL HOME	STOR	C000	Low	726102	CREMATORIES	81222007	CEMETERIES & CREMATORIES
742214061609	1014 BEL AIR LN NW	ROCH COMM NORTH	GEN OFFICE 1-2STY	STOR	C000	Low	357908	COPYING MACHINES & SUPPLIES-MFRS	33331816	OTHER COMMERCIAL & SERVICE INDUSTRY MACHINERY MFG
742221079917	3883 19 AVE NW	ASST LIV IND LIV	APT 100+ UNITS	STOR	C000.F000	Moderate	866110	RELIGIOUS ORGANIZATIONS	81311021	RELIGIOUS ORGANIZATIONS
742222020556	2023 38 ST NW	INNSBRUCK/CIMMARON	SINGLE FAMILY	STOR	C000	Low	Not Applicable	Not Applicable	Not Applicable	Not Applicable
742222058873	3860 21 AVE NW	CITY OF ROCH EXEMPT	PUBLIC MUNICIPAL	STOR	Not Available	Moderate	Not Applicable	Not Applicable	Not Applicable	Not Applicable
742224000521	2720 HWY 52 N	ROCH COMM NORTH	AUTO DEALERSHIP	STOR	F000	Low	551102	AUTOMOBILE DEALERS-NEW CARS	44111001	NEW CAR DEALERS
742242013107	1525 31 ST NW	ROCH COMM NORTH	PUBLIC SCHOOL	STOR	C000	Low	821103	SCHOOLS	61111007	ELEMENTARY & SECONDARY SCHOOLS
742242013177	835 40 ST NW	CITY ROCH APT NW	APT 100+ UNITS	STOR	C010	Low	75206	DOG TRAINING	81291007	PET CARE (EXCEPT VETERINARY) SERVICES
742334063032	306 ZUMBRO DR NW	CITY OF ROCH EXEMPT	PUBLIC MUNICIPAL	STOR	C000	Moderate	Not Applicable	Not Applicable	Not Applicable	Not Applicable
742343020284	2717 SPYGLASS CT NW	TOWNHOME ROCH NW	TOWNHOME	STOR	F000	Low	478977	TRANSPORTATION	48821008	SUPPORT ACTIVITIES FOR RAIL TRANSPORTATION
742413023899	814 NORTON LN NE	VIKING HILLS	SINGLE FAMILY	STOR	C000	Low	399903	MANUFACTURERS	33999936	ALL OTHER MISCELLANEOUS MANUFACTURING
742413044793	1228 GOTLAND LN NE	VIKING HILLS	SINGLE FAMILY	STOR	C010	Low	152103	GENERAL CONTRACTORS	23611505	NEW SINGLE-FAMILY HSGM CONSTR (EXC FOR-SALE BLDRS)
742413057354	3440 NORTHERN VALLEY PL NE	ROCH COMM NORTH	WAREHOUSE	STOR	Not Available	Low	799903	ARCHERY RANGES	61162002	SPORTS & RECREATION INSTRUCTION
742423026274	500 37 ST NE	ROCH COMM NORTH	WAREHOUSE	STOR	C000	Low	739101	RENTAL SERVICE-STORES & YARDS	53231003	GENERAL RENTAL CENTERS
742431062313	3120 WELLNER DR NE	ROCH COMM NORTH	STRIP CENTER	STOR	C000	Low	729101	TAX RETURN PREPARATION & FILING	54212301	TAX PREPARATION SERVICES
742432017490	402 31 ST NE	CITY ROCH APT NE	APT 100+ UNITS	STOR	C000	Low	841202	ARTS ORGANIZATIONS & INFORMATION	71211004	MUSEUMS
742432026247	3020 BROADWAY AVE N	ROCH COMM NORTH	WAREHOUSE	STOR	Not Available	Low	Not Applicable	Not Applicable	Not Applicable	Not Applicable
742432048994	501 32 ST NE	RIVER VIEW/RIVER COURT	SINGLE FAMILY	STOR	C000	Low	Not Applicable	Not Applicable	Not Applicable	Not Applicable
742432080667	2810 BROADWAY AVE N	ROCH COMM NORTH	BOWLING ALLEY	STOR	C000	Low	793301	BOWLING CENTERS	71395001	BOWLING CENTERS
742432081957	2820 BROADWAY AVE N	ROCH COMM NORTH	GENERAL RETAIL	STOR	F000.C000	Low	551102	AUTOMOBILE DEALERS-NEW CARS	44111001	NEW CAR DEALERS
742434049846	781 26 ST NE	TOWNHOME ROCH NE	TOWNHOME	STOR	C000	Low	399903	MANUFACTURERS	33999936	ALL OTHER MISCELLANEOUS MANUFACTURING
742522020931	445 NORTHERN HEIGHTS DR NE	CITY OF ROCH EXEMPT	PUBLIC MUNICIPAL	STOR	Not Available	Moderate	Not Applicable	Not Applicable	Not Applicable	Not Applicable
742522021074	Not Available	ROCH COMM NORTH	WAREHOUSE	STOR	Not Available	Low	Not Applicable	Not Applicable	Not Applicable	Not Applicable
742523016379	2241 5 AVE NE	NORTHERN HEIGHTS	SINGLE FAMILY	STOR	C000	Low	Not Applicable	Not Applicable	Not Applicable	Not Applicable
742524016444	540 NORTHERN HEIGHTS DR NE	NORTHERN HEIGHTS	SINGLE FAMILY	STOR	C000	Low	734953	CLEANING SERVICES-COMMERCIAL/RESIDENTIAL	56172003	JANITORIAL SERVICES
742524026299	Not Available	EDUCATION PUBLIC	PUBLIC SCHOOL	STOR	C000	Moderate	Not Applicable	Not Applicable	Not Applicable	Not Applicable
742534019044	1528 8 AVE NE	KELLOGG	SINGLE FAMILY	STOR	C000	Low	279601	ENGRAVERS-PLASTIC WOOD & ETC (MFRS)	32312012	SUPPORT ACTIVITIES FOR PRINTING
742534019129	1535 10 AVE NE	KELLOGG	SINGLE FAMILY	STOR	C000	Low	734902	JANITOR SERVICE	56172001	JANITORIAL SERVICES
742542019279	1772 11 AVE NE	NORTHERN HEIGHTS	SINGLE FAMILY	STOR	A050.C010	Low	78206	LAWN & GROUNDS MAINTENANCE	56173011	LANDSCAPING SERVICES
742614026380	2027 E RIVER RD NE	ROCH COMM NORTH	AUTOMOTIVE OTHER	STOR	C000	Low	754901	WRECKER SERVICE	48841006	MOTOR VEHICLE TOWING
742614026382	1931 BROADWAY AVE NE	ROCH COMM NORTH	WAREHOUSE	STOR	C000	Low	581228	COFFEE SHOPS	72251505	SNACK & NONALCOHOLIC BEVERAGE BARS
742614026384	1819 BROADWAY AVE NE	CITY OF ROCH EXEMPT	WAREHOUSE	STOR	C000.F000	Low	Not Applicable	Not Applicable	Not Applicable	Not Applicable
742614026385	Not Available	ROCH COMM NORTH	WAREHOUSE	STOR	Not Available	Low	Not Applicable	Not Applicable	Not Applicable	Not Applicable
742614046109	1825 BROADWAY AVE NE	ROCH COMM NORTH	TRUCKING FIRM	STOR	F000.S000.W000	Moderate	472402	TRAVEL AGENCIES & BUREAUS	56151007	TRAVEL AGENCIES
742634010513	525 17 ST NW	ELTON HILLS	SINGLE FAMILY	STOR	C000	Low	384104	PHYSICIANS & SURGEONS EQUIP & SUPLS-MFRS	33911203	SURGICAL & MEDICAL INSTRUMENT MANUFACTURING
742634014206	703 14 ST NW	ELTON HILLS	DUPLEX/TRIPLEX	STOR	C010.A050	Low	78206	LAWN & GROUNDS MAINTENANCE	56173011	LANDSCAPING SERVICES
742641008969	1628 2 AVE NE	KELLOGG	SINGLE FAMILY	STOR	C000	Low	Not Applicable	Not Applicable	Not Applicable	Not Applicable
742641008975	1650 2 AVE NE	CITY OF ROCH EXEMPT	PUBLIC UTILITY	STOR	Not Available	Moderate	Not Applicable	Not Applicable	Not Applicable	Not Applicable
742641020024	Not Available	ROCH COMM NORTH	WAREHOUSE	STOR	Not Available	Low	Not Applicable	Not Applicable	Not Applicable	Not Applicable
742641050782	21 ELTON HILLS DR NW	CITY OF ROCH EXEMPT	WAREHOUSE	STOR	C000.F000	Moderate	799705	HOCKEY CLUBS	71394012	FITNESS & RECREATIONAL SPORTS CENTERS
742643004629	1620 4 AVE NW	ROCH COMM NORTH	HEAVY MANUFACTURING	STOR	C000.S000	Low	344403	SHEET METAL FABRICATORS (MFRS)	33222204	SHEET METAL WORK MANUFACTURING
742644011777	1400 BROADWAY AVE N	ROCH COMM NORTH	NEIGHBORHOOD CENTER	STOR	C010	Low	581208	RESTAURANTS	72251117	FULL-SERVICE RESTAURANTS

Table C-6

PCSI Results - Chemical Storage Sites in the DWSMAs  
Rochester Public Utilities Part 2 WHPP Amendment

PID Number	Site Address	Neighborhood Description	Land Use Description	PCS Code	Material Code(s)	Risk	SIC Code	SIC Description	NAICS Code	NAICS Description
74264401782	1533 2 AVE NE	ROCH COMM NORTH	GEN REPAIR APPLIANCE	STOR	C000	Low	753801	AUTOMOBILE REPAIRING & SERVICE	81111104	GENERAL AUTOMOTIVE REPAIR
742644021463	1616 1 AVE NE	KELOGG	DUIPLEX/TRIPLEX	STOR	C000	Low	721704	CARPET & RUG CLEANERS	56174001	CARPET & UPHOLSTERY CLEANING SERVICES
742644075720	25 16 ST NE	ROCH COMM NORTH	WAREHOUSE	STOR	Not Available	Low	737206	COMPUTER SOFTWARE	51121005	SOFTWARE PUBLISHERS
742644079717	1500 1 AVE NE	ROCH COMM NORTH	GEN OFFICE 1-2STY	STOR	C000	Low	641112	INSURANCE	52421001	INSURANCE AGENCIES & BROKERAGES
742721016982	1941 26 ST NW	CITY OF ROCH EXEMPT	PUBLIC MUNICIPAL	STOR	Not Available	Moderate	Not Applicable	Not Applicable	Not Applicable	Not Applicable
742721017137	2408 18 1/2 AVE NW	APT ROCH APT NE	APT 100+ UNITS	STOR	C000	Low	651303	APARTMENTS	53111002	LESSORS OF RESIDENTIAL BUILDINGS & DWELLINGS
742813055212	3105 22 ST NW	ROCH COMM NORTH	HEAVY MANUFACTURING	STOR	C000	Low	399903	MANUFACTURERS	33999936	ALL OTHER MISCELLANEOUS MANUFACTURING
742814002507	2767 CHARLES CT NW	TOWNHOME ROCH NW	TOWNHOME	STOR	C000	Low	734902	JANITOR SERVICE	56172001	JANITORIAL SERVICES
742821054643	2240 32 AVE NW	ROCH COMM NORTH	WAREHOUSE	STOR	Not Available	Low	399302	SIGNS (MFRS)	33995008	SIGN MANUFACTURING
742821054644	2222 32 AVE NW	ROCH COMM NORTH	WAREHOUSE	STOR	Not Available	Low	731908	DISTRIBUTION SERVICES	54187005	ADVERTISING MATERIAL DISTRIBUTION SERVICES
742821079644	2300 32 AVE NW	ROCH COMM NORTH	WAREHOUSE	STOR	Not Available	Low	523110	GLASS-AUTO PLATE & WINDOW & ETC	44419031	OTHER BUILDING MATERIAL DEALERS
742823080100	2000 COMMERCE DR NW	ROCH COMM NORTH	NEIGHBORHOOD CENTER	STOR	C000	Low	531110	WHOLESale CLUBS	45291001	WAREHOUSE CLUBS & SUPERCENTERS
742824009787	3111 19 ST NW	ROCH COMM NORTH	WAREHOUSE	STOR	C000	Low	351301	MACHINERY MANUFACTURERS	33312014	CONSTRUCTION MACHINERY MANUFACTURING
742824009788	1928 32 AVE NW	ROCH COMM NORTH	WAREHOUSE	STOR	Not Available	Low	421205	DELIVERY SERVICE	48411004	GENERAL FREIGHT TRUCKING, LOCAL
742824009789	2016 32 AVE NW	ROCH COMM NORTH	WAREHOUSE	STOR	Not Available	Low	Not Applicable	Not Applicable	Not Applicable	Not Applicable
742824009790	2112 32 AVE NW	ROCH COMM NORTH	WAREHOUSE	STOR	C000	Low	751303	TRUCK RENTING & LEASING	53212016	TRUCK, UTILITY TRAILER & RV RENTAL & LEASING
742824063830	3347 19 ST NW	ROCH COMM NORTH	WAREHOUSE	STOR	Not Available	Low	507406	PLUMBING FIXTURES & SUPPLIES-WHOLESALE	42372027	PLUMBING & HTG EQUIP/SUPLS (HYDRONICS) MRCHNT WHLS
742831068617	3270 19 ST NW	ROCH COMM NORTH	COMMON AREA	STOR	S000	Low	999977	NONCLASSIFIED ESTABLISHMENTS	99999004	UNCLASSIFIED ESTABLISHMENTS
742831071818	3338 19 ST NW	ROCH COMM NORTH	COMMON AREA	STOR	C000	Low	653118	REAL ESTATE	53121003	OFFICES OF REAL ESTATE AGENTS & BROKERS
742831072231	3334 19 ST NW	ROCH COMM NORTH	COMMON AREA	STOR	C010, C000	Low	641112	INSURANCE	52421001	INSURANCE AGENCIES & BROKERAGES
742832056201	3430 19 ST NW	NORTHGATE/COUNTRY CLUB	AG W/BLDG 35AC+	STOR	C010	Low	526104	GARDEN CENTERS	44422008	NURSERY, GARDEN CENTER & FARM SUPPLY STORES
742841069822	1680 INDUSTRIAL DR NW	ROCH COMM NORTH	WAREHOUSE	STOR	Not Available	Low	508522	INDUSTRIAL EQUIPMENT & SUPPLIES (WHLS)	42383035	INDUSTRIAL MACHINERY & EQUIPMENT MERCHANT WHLSRS
742841069823	1710 INDUSTRIAL DR NW	ROCH COMM NORTH	WAREHOUSE	STOR	Not Available	Low	821103	SCHOOLS	61111007	ELEMENTARY & SECONDARY SCHOOLS
742844008032	1500 OPPORTUNITY RD NW	ROCH COMM NORTH	WAREHOUSE	STOR	Not Available	Low	Not Applicable	Not Applicable	Not Applicable	Not Applicable
742844008039	2525 SCAUSTER LN NW	ROCH COMM NORTH	AUTOMOTIVE OTHER	STOR	F000	Low	393601	PROPANE (LP) GAS	45431010	FUEL DEALERS
742844088550	1455 INDUSTRIAL DR NW	ROCH COMM NORTH	WAREHOUSE	STOR	Not Available	Low	811208	FLOOR COVERINGS-RETAIL	44221009	FLOOR COVERING STORES
742844083410	1616 OPPORTUNITY RD NW	ROCH COMM NORTH	WAREHOUSE	STOR	C000	Low	731011	MAILING & SHIPPING SERVICES	54186007	DIRECT MAIL ADVERTISING
742911060675	2400 SUPERIOR DR NW	ROCH COMM NORTH	SERVICE STATION	STOR	W710, F000, C000	Low	753801	AUTOMOBILE REPAIRING & SERVICE	81111104	GENERAL AUTOMOTIVE REPAIR
742922031151	4995 19 ST NW	CITY OF ROCH EXEMPT	PARKLAND	STOR	C010	Low	Not Applicable	Not Applicable	Not Applicable	Not Applicable
742941051217	Not Available	ROCH COMM NORTH	COM VAC LAND	STOR	C000	Low	Not Applicable	Not Applicable	Not Applicable	Not Applicable
742943064691	Not Available	ROCH COMM NORTH	COM VAC LAND	STOR	C010	Low	Not Applicable	Not Applicable	Not Applicable	Not Applicable
742944003020	Not Available	ROCH COMM NORTH	WAREHOUSE	STOR	Not Available	Low	Not Applicable	Not Applicable	Not Applicable	Not Applicable
742944049383	3815 HWY 14 W	ROCH COMM NORTH	WAREHOUSE	STOR	Not Available	Low	Not Applicable	Not Applicable	Not Applicable	Not Applicable
742944049385	3815 14 HWY W	ROCH COMM NORTH	WAREHOUSE	STOR	C000	Low	152139	REMODELING & REPAIRING BLDG CONTRACTORS	23611823	RESIDENTIAL REMODELERS
74294050373	921 37 AVE NW	ROCH COMM NORTH	GEN OFFICE 1-2STY	STOR	C000	Low	162306	TELEPHONE & TELEVISION CABLE CONTRACTORS	23713009	POWER & COMM LINE & RELATED STRUCTURES CONSTR
743131031845	250 HARVEST AVE NW	CASCADE TWP PLATTED	SINGLE FAMILY	STOR	C000	Low	Not Applicable	Not Applicable	Not Applicable	Not Applicable
743143031186	5315 COUNTRY CLUB RD W	CASCADE TWP CT	LIGHT MANUFACTURING	STOR	C000	Low	171117	AIR CONDITIONING CONTRACTORS & SYSTEMS	23822002	PLUMBING HTG & AIR-CONDITIONING CONTRACTORS
743211014522	2979 8 ST NW	NORTHGATE/COUNTRY CLUB	SINGLE FAMILY	STOR	F000	Low	Not Applicable	Not Applicable	Not Applicable	Not Applicable
743211024557	2630 8 1/2 ST NW	NORTHGATE/COUNTRY CLUB	SINGLE FAMILY	STOR	A050, C010	Low	78206	LAWN & GROUNDS MAINTENANCE	56173011	LANDSCAPING SERVICES
743212045926	4121 VALLEY DR NW	DIAMOND RIDGE/MANOR WOODS	SINGLE FAMILY	STOR	C000	Low	734902	JANITOR SERVICE	56172001	JANITORIAL SERVICES
743213004558	4109 5 ST NW	NORTHGATE/COUNTRY CLUB	SINGLE FAMILY	STOR	C000	Low	384104	PHYSICIANS & SURGEONS EQUIP & SUPLS-MFRS	33911203	SURGICAL & MEDICAL INSTRUMENT MANUFACTURING
743223057443	470 MANOR RIDGE DR NW	DIAMOND RIDGE/MANOR WOODS	SINGLE FAMILY	STOR	C010	Low	Not Applicable	Not Applicable	Not Applicable	Not Applicable
743223059940	4901 MANOR BROOK DR NW	DIAMOND RIDGE/MANOR WOODS	SINGLE FAMILY	STOR	C000	Low	175203	FLOOR LAYING REFINISHING & RESURFACING	23833007	FLOORING CONTRACTORS
743242004613	4071 4 PL NW	NORTHGATE/COUNTRY CLUB	SINGLE FAMILY	STOR	A050, C010	Low	78206	LAWN & GROUNDS MAINTENANCE	56173011	LANDSCAPING SERVICES
743242004615	410 41 AVE NW	NORTHGATE/COUNTRY CLUB	SINGLE FAMILY	STOR	F000	Low	478977	TRANSPORTATION	48821008	SUPPORT ACTIVITIES FOR RAIL TRANSPORTATION
743243012506	4401 2 ST NW	CITY OF ROCH EXEMPT	PUBLIC MUNICIPAL	STOR	C000	Moderate	Not Applicable	Not Applicable	Not Applicable	Not Applicable
743244004527	3822 2 ST NW	NORTHGATE/COUNTRY CLUB	SINGLE FAMILY	STOR	C000	Low	734201	PEST CONTROL	56171009	EXTERMINATING & PEST CONTROL SERVICES
743322082544	975 34 AVE NW	ROCH COMM NORTH	BANK	STOR	F000	Low	641112	INSURANCE	52421001	INSURANCE AGENCIES & BROKERAGES
743412026478	1510 14 ST NW	EDUCATION PUBLIC	PUBLIC SCHOOL	STOR	C000	Low	821103	SCHOOLS	61111007	ELEMENTARY & SECONDARY SCHOOLS
743413053438	1641 CIVIC CENTER DR NW	CENTRAL BUSINESS DISTRICT	WAREHOUSE	STOR	Not Available	Low	751303	TRUCK RENTING & LEASING	53212016	TRUCK, UTILITY TRAILER & RV RENTAL & LEASING
743413060722	1605 CIVIC CENTER DR NW	CENTRAL BUSINESS DISTRICT	FUNERAL HOME	STOR	C000	Low	726103	FUNERAL DIRECTORS	81221002	FUNERAL HOMES & FUNERAL SERVICES
743413063700	429 16 AVE NW	CENTRAL BUSINESS DISTRICT	MOTEL OVER 40 UNITS	STOR	F000	Low	161101	PAVING CONTRACTORS	23731010	HIGHWAY STREET & BRIDGE CONSTRUCTION
743414001461	1400 7 ST NW	ROCH COMM NORTH	LIGHT MANUFACTURING	STOR	S000	Low	344403	SHEET METAL FABRICATORS (MFRS)	33232204	SHEET METAL WORK MANUFACTURING
743414008600	Not Available	ROCH COMM NORTH	WAREHOUSE	STOR	Not Available	Low	Not Applicable	Not Applicable	Not Applicable	Not Applicable
743414008601	1219 7 ST NW	ROCH COMM NORTH	AUTOMOTIVE OTHER	STOR	S000	Low	753601	GLASS COATING & TINTING	81112203	AUTOMOTIVE GLASS REPLACEMENT SHOPS
743414065665	451 16 AVE NW	CENTRAL BUSINESS DISTRICT	FASTFOOD REST FRANCH	STOR	C000	Low	753801	AUTOMOBILE REPAIRING & SERVICE	81111104	GENERAL AUTOMOTIVE REPAIR
743414065666	457 16 AVE NW	CENTRAL BUSINESS DISTRICT	SERVICE STATION	STOR	W710, F000	Low	Not Applicable	Not Applicable	Not Applicable	Not Applicable
743421026495	1702 7 ST NW	ROCH COMM NORTH	WAREHOUSE	STOR	F000	Low	753201	AUTOMOBILE BODY-REPAIRING & PAINTING	81112102	AUTOMOBILE BODY, PAINT & INTERIOR REPAIR/MAINT
743421026496	1704 7 ST NW	ROCH COMM NORTH	WAREHOUSE	STOR	C000	Low	753801	AUTOMOBILE REPAIRING & SERVICE	81111104	GENERAL AUTOMOTIVE REPAIR
743421077281	1802 7 ST NW	ROCH COMM NORTH	GENERAL RETAIL	STOR	C000	Low	735910	RENTAL SERVICE-STORES & YARDS	53231003	GENERAL RETAIL CENTERS
743433059731	2215 2 ST SW	ROCH COMM NORTH	STRIP CENTER	STOR	C000	Low	899999	SERVICES NEC	54199009	ALL OTHER PROFESSIONAL, SCIENTIFIC/TECHNICAL SVCS
743433073697	2609 2 ST SW	ROCH COMM NORTH	SERVICE STATION	STOR	W710, F000, C000	Low	753801	AUTOMOBILE REPAIRING & SERVICE	81111104	GENERAL AUTOMOTIVE REPAIR
743434014075	Not Available	ROCH COMM NORTH	STORAGE BLDG	STOR	Not Available	Low	Not Applicable	Not Applicable	Not Applicable	Not Applicable
743434024725	1811 2 ST SW	ROCH COMM NORTH	GENERAL RETAIL	STOR	C010	Low	526104	GARDEN CENTERS	44422008	NURSERY, GARDEN CENTER & FARM SUPPLY STORES
743434024735	1910 1 ST SW	CITY OF ROCH EXEMPT	PARKLAND	STOR	C000	Moderate	Not Applicable	Not Applicable	Not Applicable	Not Applicable
743434075716	1827 2 ST SW	ROCH COMM NORTH	SERVICE STATION	STOR	W710, F000	Low	173101	ELECTRIC CONTRACTORS	23821007	ELECTRICAL CONTR & OTHER WIRING INSTALLATION CONTR
743441003004	1420 CIVIC CENTER DR NW	CENTRAL BUSINESS DISTRICT	SERVICE STATION	STOR	W710, F000, C000	Low	753801	AUTOMOBILE REPAIRING & SERVICE	81111104	GENERAL AUTOMOTIVE REPAIR
743441003009	1428 5 PL NW	CENTRAL BUSINESS DISTRICT	LAUNDROMAT/ DRY CLN	STOR	C000	Low	721201	CLEANERS	81232002	DRYCLEANING & LAUNDRY SVCS (EXCEPT COIN-OPERATED)
743442083369	24 17 AVE NW	ROCH COMM NORTH	STRIP CENTER	STOR	S000	Low	999977	NONCLASSIFIED ESTABLISHMENTS	99999004	UNCLASSIFIED ESTABLISHMENTS
743444011555	1215 2 ST SW	CENTRAL BUSINESS DISTRICT	HOTEL OVER 30 UNITS	STOR	C000	Low	701101	HOTELS & MOTELS	72111002	HOTELS (EXCEPT CASINO HOTELS) & MOTELS
743444075680	1101 2 ST SW	CENTRAL BUSINESS DISTRICT	SERVICE STATION	STOR	W710, F000	Low	753801	AUTOMOBILE REPAIRING & SERVICE	81111104	GENERAL AUTOMOTIVE REPAIR
743511015929	1117 BROADWAY AVE N	ROCH COMM NORTH	GENERAL RETAIL	STOR	C000	Low	721201	CLEANERS	81232002	DRYCLEANING & LAUNDRY SVCS (EXCEPT COIN-OPERATED)
743511015953	1201 BROADWAY AVE N	ROCH COMM NORTH	WAREHOUSE	STOR	C000	Low	734902	JANITOR SERVICE	56172001	JANITORIAL SERVICES
743511015955	1225 BROADWAY AVE N	ROCH COMM NORTH	SERVICE STATION	STOR	W710, F000, C000	Low	753801	AUTOMOBILE REPAIRING & SERVICE	81111104	GENERAL AUTOMOTIVE REPAIR
743511016958	1024 BROADWAY AVE N	ROCH COMM NORTH	AUTOMOTIVE OTHER	STOR	C000, F000	Low	754903	AUTOMOBILE LUBRICATION SERVICE	81110101	AUTOMOTIVE OIL CHANGE & LUBRICATION SHOPS
743511069319	Not Available	ROCH COMM NORTH	STORAGE BLDG	STOR	Not Available	Low	Not Applicable	Not Applicable	Not Applicable	Not Applicable
743513015785	Not Available	MAYO	WAREHOUSE	STOR	Not Available	Low	Not Applicable	Not Applicable	Not Applicable	Not Applicable
743513015786	112 6 ST NW	MAYO	WAREHOUSE	STOR	Not Available	Low	Not Applicable	Not Applicable	Not Applicable	Not Applicable
743513015787	538 2 AVE NW	MAYO	WAREHOUSE	STOR	Not Available	Low	Not Applicable	Not Applicable	Not Applicable	Not Applicable
743513015788	Not Available	MAYO	WAREHOUSE	STOR	Not Available	Low	Not Applicable	Not Applicable	Not Applicable	Not Applicable
743513015864	111 8 ST NW	NW DOWNTOWN	DUIPLEX/TRIPLEX	STOR	A050, C010	Low	78206	LAWN & GROUNDS MAINTENANCE	56173011	LANDSCAPING SERVICES
743513051223	24 8 ST NW	ROCH COMM NORTH	NURSING HOME	STOR	C000	Low	804925	SPEECH PATHOLOGISTS	62134009	OFFICES-PHYSICAL_OCCPNL/SPEECH THRPS/AUDLGSTS
743514015801	609 BROADWAY AVE N	ROCH COMM NORTH	GENERAL RETAIL	STOR	S000	Low	347907	ENGRAVERS-METAL (MFRS)	33281211	METAL COATING & NON-PRECIOUS ENGRAVING
743514016144	198 7 ST NE	CITY OF ROCH EXEMPT	PUBLIC UTILITY	STOR	C000, F000	Moderate	Not Applicable	Not Applicable	Not Applicable	Not Applicable
743514073627	10 7 ST NE	ROCH COMM NORTH	AUTO DEALERSHIP	STOR	F000	Low	551103	AUTOMOBILE DEALERS-USED CARS	44112005	USED CAR DEALERS

Table C-6

PCSI Results - Chemical Storage Sites in the DWSMAs  
Rochester Public Utilities Part 2 WHPP Amendment

PID Number	Site Address	Neighborhood Description	Land Use Description	PCS Code	Material Code(s)	Risk	SIC Code	SIC Description	NAICS Code	NAICS Description
743514079184	625 BROADWAY AVE N	ROCH COMM NORTH	SERVICE STATION	STOR	W710, F000	Low	553111	AUTOMOBILE PARTS & SUPPLIES-RETAIL-NEW	44131011	AUTOMOTIVE PARTS & ACCESSORIES STORES
743521005409	442 10 ST NW	NW DOWNTOWN	SINGLE FAMILY	STOR	C000	Low	753801	AUTOMOBILE REPAIRING & SERVICE	81111104	GENERAL AUTOMOTIVE REPAIR
743521012229	1116 6 AVE NW	NW DOWNTOWN	SINGLE FAMILY	STOR	C000	Low	999977	NONCLASSIFIED ESTABLISHMENTS	99999004	UNCLASSIFIED ESTABLISHMENTS
743523001324	632 11 AVE NW	ROCH COMM NORTH	SERVICE STATION	STOR	W710, F000, C000	Low	753801	AUTOMOBILE REPAIRING & SERVICE	81111104	GENERAL AUTOMOTIVE REPAIR
743523001329	1020 7 ST NW	ROCH COMM NORTH	WAREHOUSE	STOR	Not Available	Low	Not Applicable	Not Applicable	Not Applicable	Not Applicable
743523003900	903 6 ST NW	CENTRAL BUSINESS DISTRICT	WAREHOUSE	STOR	Not Available	Low	Not Applicable	Not Applicable	Not Applicable	Not Applicable
743523003905	923 6 ST NW	CENTRAL BUSINESS DISTRICT	SERVICE STATION	STOR	W710, F000	Low	753834	IGNITION INTERLOCK DEVICES-INSTALL & SVC	81111127	GENERAL AUTOMOTIVE REPAIR
743523076797	856 7 ST NW	ROCH COMM NORTH	WAREHOUSE	STOR	Not Available	Low	Not Applicable	Not Applicable	Not Applicable	Not Applicable
743523079723	909 6 ST NW	CENTRAL BUSINESS DISTRICT	SERVICE STATION	STOR	W710, F000	Low	Not Applicable	Not Applicable	Not Applicable	Not Applicable
743524003956	539 6 AVE NW	ROCH COMM NORTH	AUTOMOTIVE OTHER	STOR	F000	Low	753201	AUTOMOBILE BODY-REPAIRING & PAINTING	81112102	AUTOMOTIVE BODY, PAINT & INTERIOR REPAIR/MAINT
743524003958	525 6 AVE NW	ROCH COMM NORTH	WAREHOUSE	STOR	F000	Low	533102	TRADING POSTS	45231911	ALL OTHER GENERAL MERCHANDISE STORES
743524003959	538 6 AVE NW	ROCH COMM NORTH	WAREHOUSE	STOR	Not Available	Low	173101	ELECTRIC CONTRACTORS	23821007	ELECTRICAL CONTR & OTHER WIRING INSTALLATION CONTR
743531005028	523 6 AVE NW	ROCH COMM NORTH	WAREHOUSE	STOR	Not Available	Low	Not Applicable	Not Applicable	Not Applicable	Not Applicable
743532012049	923 2 ST NW	NW DOWNTOWN	SINGLE FAMILY	STOR	C000	Low	171117	AIR CONDITIONING CONTRACTORS & SYSTEMS	23822002	PLUMBING HTG & AIR-CONDITIONING CONTRACTORS
74353205829	835 CIVIC CENTER DR NW	CENTRAL BUSINESS DISTRICT	WAREHOUSE	STOR	Not Available	Low	Not Applicable	Not Applicable	Not Applicable	Not Applicable
74353205831	510 9 AVE NW	CENTRAL BUSINESS DISTRICT	STORAGE BLDG	STOR	Not Available	Low	Not Applicable	Not Applicable	Not Applicable	Not Applicable
74353205832	512 9 AVE NW	CENTRAL BUSINESS DISTRICT	AUTOMOTIVE OTHER	STOR	C000	Low	753801	AUTOMOBILE REPAIRING & SERVICE	81111104	GENERAL AUTOMOTIVE REPAIR
743532075646	918 6 ST NW	CENTRAL BUSINESS DISTRICT	WAREHOUSE	STOR	C000	Low	754203	AUTOMOBILE DETAIL & CLEAN-UP SERVICE	81119201	CAR WASHES
743532077199	912 6 ST NW	CENTRAL BUSINESS DISTRICT	AUTOMOTIVE OTHER	STOR	F000	Low	753201	AUTOMOBILE BODY-REPAIRING & PAINTING	81112102	AUTOMOTIVE BODY, PAINT & INTERIOR REPAIR/MAINT
743533078163	903 CENTER ST W	CENTRAL BUSINESS DISTRICT	GEN OFFICE 1-2STY	STOR	F000	Low	839919	CHARITABLE INSTITUTIONS	81331104	HUMAN RIGHTS ORGANIZATIONS
743541018460	406 BROADWAY AVE N	ROCH COMM NORTH	HEAVY MANUFACTURING	STOR	C000	Low	545101	DAIRY PRODUCTS-RETAIL	44529907	ALL OTHER SPECIALTY FOOD STORES
743541018519	501 BROADWAY AVE N	ROCH COMM NORTH	GENERAL RETAIL	STOR	C000	Low	753698	GLASS REPLACEMENT SHOPS	81112202	AUTOMOTIVE GLASS REPLACEMENT SHOPS
743541081808	210 BROADWAY AVE N	CENTRAL BUSINESS DISTRICT	STRIP CENTER	STOR	C000	Low	721906	BRIDAL GOWN PRESERVATION SERVICE	81149006	OTHER PERSONAL & HOUSEHOLD GOODS REPAIR & MAINT
743542018446	Not Available	CENTRAL BUSINESS DISTRICT	STORAGE BLDG	STOR	Not Available	Low	Not Applicable	Not Applicable	Not Applicable	Not Applicable
743542018487	407 2 AVE NW	CENTRAL BUSINESS DISTRICT	WAREHOUSE	STOR	Not Available	Low	599939	PET SUPPLIES & FOODS-RETAIL	45391004	PET & PET SUPPLIES STORES
743542018488	215 5 ST NW	CENTRAL BUSINESS DISTRICT	WAREHOUSE	STOR	Not Available	Low	Not Applicable	Not Applicable	Not Applicable	Not Applicable
743542018496	509 4 AVE NW	ROCH COMM NORTH	AUTOMOTIVE OTHER	STOR	C000	Low	753201	MUFFLERS & EXHAUST SYSTEMS-ENGINE	81111202	AUTOMOTIVE EXHAUST SYSTEM REPAIR
743542018506	333 5 ST NW	ROCH COMM NORTH	LIGHT MANUFACTURING	STOR	C000	Low	734902	JANITOR SERVICE	56172001	JANITORIAL SERVICES
743542018508	211 5 ST NW	ROCH COMM NORTH	AUTOMOTIVE OTHER	STOR	C000	Low	769203	WELDING	81149058	OTHER PERSONAL & HOUSEHOLD GOODS REPAIR & MAINT
743542018509	215 5 ST NW	ROCH COMM NORTH	LIGHT MANUFACTURING	STOR	F000	Low	753201	AUTOMOBILE BODY-REPAIRING & PAINTING	81112102	AUTOMOTIVE BODY, PAINT & INTERIOR REPAIR/MAINT
743542018518	105 5 ST NW	MAYO	WAREHOUSE	STOR	Not Available	Low	Not Applicable	Not Applicable	Not Applicable	Not Applicable
743542054858	236 5 ST NW	CENTRAL BUSINESS DISTRICT	WAREHOUSE	STOR	Not Available	Low	Not Applicable	Not Applicable	Not Applicable	Not Applicable
743542070802	515 BROADWAY AVE N	ROCH COMM NORTH	RES/COMM	STOR	C000	Low	311404	AUTOMOBILE REPAIR/SVC-EQUIP & SUPLS-MFRS	33639004	OTHER MOTOR VEHICLE PARTS MANUFACTURING
743543078602	200 1 ST SW	CENTRAL BUSINESS DISTRICT	MEDICAL OTHER	STOR	C000	Low	809907	HEALTH SERVICES	62199921	ALL OTHER MISC AMBULATORY HEALTH CARE SERVICES
743543081707	7 1 AVE SW	CENTRAL BUSINESS DISTRICT	HOTEL OVER 30 UNITS	STOR	F000	Low	701101	HOTELS & MOTELS	72111002	HOTELS (EXCEPT CASINO HOTELS) & MOTELS
743544017962	Not Available	CENTRAL BUSINESS DISTRICT	GEN OFFICE 1-2STY	STOR	C010	Low	Not Applicable	Not Applicable	Not Applicable	Not Applicable
743544017970	12 BROADWAY AVE N	CENTRAL BUSINESS DISTRICT	SERVICE STATION	STOR	W710, F000, C000	Low	753801	AUTOMOBILE REPAIRING & SERVICE	81111104	GENERAL AUTOMOTIVE REPAIR
743544017971	5 CENTER ST E	CENTRAL BUSINESS DISTRICT	GEN OFFICE 1-2STY	STOR	F000	Low	811103	ATTORNEYS	54111002	OFFICES OF LAWYERS
743544018051	105 BROADWAY AVE N	CENTRAL BUSINESS DISTRICT	APT 12-23 UNITS	STOR	F000	Low	803101	LABOR ORGANIZATIONS	81293001	LABOR UNIONS & SIMILAR LABOR ORGANIZATIONS
743544018061	102 BROADWAY AVE N	CENTRAL BUSINESS DISTRICT	SERVICE STATION	STOR	W710, F000, C000	Low	753801	AUTOMOBILE REPAIRING & SERVICE	81111104	GENERAL AUTOMOTIVE REPAIR
743544075694	18 1 AVE SE	CENTRAL BUSINESS DISTRICT	NEWSPAPER	STOR	C000, F000	Low	271101	NEWSPAPERS (PUBLISHERS/MFRS)	51111003	NEWSPAPER PUBLISHERS
743611014301	Not Available	JEFFERSON	SINGLE FAMILY	STOR	C010	Low	Not Applicable	Not Applicable	Not Applicable	Not Applicable
743612011404	1002 11 AVE NE	CITY OF ROCH EXEMPT	PUBLIC MUNICIPAL	STOR	C000	Moderate	Not Applicable	Not Applicable	Not Applicable	Not Applicable
743614026807	Not Available	CITY OF ROCH EXEMPT	PARKLAND	STOR	C000	Low	Not Applicable	Not Applicable	Not Applicable	Not Applicable
743631020139	319 11 AVE NE	SILVER LAKE SOUTH	SINGLE FAMILY	STOR	Not Available	Low	754203	AUTOMOBILE DETAIL & CLEAN-UP SERVICE	81119201	CAR WASHES
743633011243	41 7 AVE NE	CENTRAL BUSINESS DISTRICT	SERVICE STATION	STOR	W710, F000	Low	655302	CEMETERIES	81222002	CEMETERIES & CREMATORIES
743633026675	403 CENTER ST E	CENTRAL BUSINESS DISTRICT	PARKLAND	STOR	C000	Low	864102	VETERANS' & MILITARY ORGANIZATIONS	81341003	CIVIL & SOCIAL ORGANIZATIONS
743634026543	816 1 ST SE	EAST CENTER STREET	SINGLE FAMILY	STOR	C000	Low	721704	CARPET & RUG CLEANERS	56174001	CARPET & UPHOLSTERY CLEANING SERVICES
743634026649	29 9 AVE NE	ROCH COMM NORTH	WAREHOUSE	STOR	Not Available	Low	172101	PAINTERS	23832003	PAINTING & WALL COVERING CONTRACTORS
743634026743	111 11 AVE NE	ROCH COMM NORTH	COM VAC LAND	STOR	C000	Low	764105	FURNITURE-REPAIRING & REFINISHING	81142006	REUPHOLSTERY & FURNITURE REPAIR
743634026751	906 2 ST NE	ROCH COMM NORTH	WAREHOUSE	STOR	Not Available	Low	Not Applicable	Not Applicable	Not Applicable	Not Applicable
743634050862	916 2 ST NE	ROCH COMM NORTH	WAREHOUSE	STOR	Not Available	Low	Not Applicable	Not Applicable	Not Applicable	Not Applicable
743641002541	322 17 AVE NE	SILVER LAKE SOUTH	SINGLE FAMILY	STOR	A050, C010	Low	78206	LAWN & GROUNDS MAINTENANCE	56173011	LANDSCAPING SERVICES
743644026837	1738 CENTER ST E	CITY OF ROCH EXEMPT	PARKLAND	STOR	C000	Low	Not Applicable	Not Applicable	Not Applicable	Not Applicable
Not Available	Not Available	Not Available	Not Available	STOR	Not Available	Low	734902	JANITOR SERVICE	56172001	JANITORIAL SERVICES



Table C-7

PCSI Results - Wastewater Locations in the DWSMAs  
Rochester Public Utilities Part 2 WHPP Amendment

PID Number	Site Address	Neighborhood Description	Land Use Description	PCS Code	Risk	SIC Code	SIC Description	NAICS Code	NAICS Description
640212079686	Not Available	CENTRAL BUSINESS DISTRICT	COMMON AREA	WWDS	Low	602103	AUTOMATED TELLER MACHINES	52211001	COMMERCIAL BANKING
640214025252	700 1 AVE SE	CENTRAL BUSINESS DISTRICT	FOOD PROCESSING	WWDS	Low	Not Applicable	Not Applicable	Not Applicable	Not Applicable
640214053931	Not Available	CENTRAL BUSINESS DISTRICT	FOOD PROCESSING	WWDS	Low	Not Applicable	Not Applicable	Not Applicable	Not Applicable
640311025772	1216 2 ST SW	CENTRAL BUSINESS DISTRICT	HOSPITAL	WWDS	Low	801101	PHYSICIANS & SURGEONS	62111107	OFFICES OF PHYSICIANS (EXC MENTAL HEALTH SPECS)
640322025830	2002 2 ST SW	ROCH COMM NORTH	SERVICE CLUB	WWDS	Moderate	175115	CABINET INSTALLERS	23835014	FINISH CARPENTRY CONTRACTORS
641111079469	1217 3 AVE SE	ROCH COMM SOUTH	LIGHT MANUFACTURING	WWDS	Low	799972	TOURIST ATTRACTIONS	71219007	NATURE PARKS & OTHER SIMILAR INSTITUTIONS
641232025959	1736 3 AVE SE	ROCH COMM SOUTH	GAS CONV STORE	WWDS	Low	554101	SERVICE STATIONS-GASOLINE & OIL	44719005	OTHER GASOLINE STATIONS
642612081620	Not Available	ROCH COMM SOUTH	RETENTION POND/DRAIN	WWDS	Low	Not Applicable	Not Applicable	Not Applicable	Not Applicable
643532045415	5700 11 AVE SW	CITY OF ROCHESTER AG	AG W/BLDG <35AC	WWDS	Low	Not Applicable	Not Applicable	Not Applicable	Not Applicable
733131069165	255 SILVER CREEK RD NE	CITY OF ROCH EXEMPT	PUBLIC COUNTY	WWDS	Low	839999	SOCIAL SERVICES NEC	81331909	OTHER SOCIAL ADVOCACY ORGANIZATIONS
741143082389	105 55 ST NE	CASCADE TWP UNPLATTED	AG W/BLDG 35AC+	WWDS	Low	Not Applicable	Not Applicable	Not Applicable	Not Applicable
741434026112	Not Available	CITY OF ROCH EXEMPT	PUBLIC MUNICIPAL	WWDS	Low	Not Applicable	Not Applicable	Not Applicable	Not Applicable
742113026175	3605 HWY 52 N	IBM	HEAVY MANUFACTURING	WWDS	Low	Not Applicable	Not Applicable	Not Applicable	Not Applicable
742134046997	2700 VALLEYHIGH DR NW	ROCH COMM NORTH	FOOD PROCESSING	WWDS	Low	541105	GROCERS-RETAIL	44511003	SUPERMARKETS/OTHER GROCERY (EXC CONVENIENCE) STRS
742643011918	1512 4 AVE NW	ELTON HILLS	SINGLE FAMILY	WWDS	Low	Not Applicable	Not Applicable	Not Applicable	Not Applicable
742813055212	3105 22 ST NW	ROCH COMM NORTH	HEAVY MANUFACTURING	WWDS	Low	399903	MANUFACTURERS	33999936	ALL OTHER MISCELLANEOUS MANUFACTURING
742831079139	Not Available	ROCH COMM NORTH	COM VAC LAND	WWDS	Low	Not Applicable	Not Applicable	Not Applicable	Not Applicable
742941051217	Not Available	ROCH COMM NORTH	COM VAC LAND	WWDS	Low	Not Applicable	Not Applicable	Not Applicable	Not Applicable
743231012403	4441 3 ST NW	DIAMOND RIDGE/MANOR WOODS	SINGLE FAMILY	WWDS	Low	Not Applicable	Not Applicable	Not Applicable	Not Applicable
743234058027	22 45 AVE NW	ASST LIV IND LIV	ASSISTED LIVING	WWDS	Moderate	653118	REAL ESTATE	53121003	OFFICES OF REAL ESTATE AGENTS & BROKERS
743413080504	Not Available	CENTRAL BUSINESS DISTRICT	COM PARKING LOT	WWDS	Low	Not Applicable	Not Applicable	Not Applicable	Not Applicable
743514016144	198 7 ST NE	CITY OF ROCH EXEMPT	PUBLIC UTILITY	WSTD	Moderate	Not Applicable	Not Applicable	Not Applicable	Not Applicable
743541018475	424 BROADWAY AVE N	ROCH COMM NORTH	HEAVY MANUFACTURING	WWDS	Low	Not Applicable	Not Applicable	Not Applicable	Not Applicable
743543017985	201 CENTER ST W	CENTRAL BUSINESS DISTRICT	HOSPITAL	WWDS	Low	823111	SPECIAL INTEREST LIBRARIES	51912010	LIBRARIES & ARCHIVES
743543078602	200 1 ST SW	CENTRAL BUSINESS DISTRICT	MEDICAL OTHER	WWDS	Low	809907	HEALTH SERVICES	62199921	ALL OTHER MISC AMBULATORY HEALTH CARE SERVICES

DRAFT

Table C-8

PCSI Results - Spill Locations in the DWSMAs  
Rochester Public Utilities Part 2 WHPP Amendment

PID Number	Site Address	Neighborhood Description	Land Use Description	PCS Code	Risk	SIC Code	SIC Description	NAICS Code	NAICS Description
630411035524	Not Available	MARION TWP UNPLATTED	AG BARE LAND 35AC+	SPL	Low	Not Applicable	Not Applicable	Not Applicable	Not Applicable
630641025630	851 30 AVE SE	CITY OF ROCH EXEMPT	PUBLIC STATE	SPL	Low	Not Applicable	Not Applicable	Not Applicable	Not Applicable
630723070995	1455 MARION RD SE	CITY ROCH APT SE	APT 24-99 UNITS	SPL	Low	999977	NONCLASSIFIED ESTABLISHMENTS	99999004	UNCLASSIFIED ESTABLISHMENTS
630723070996	1405 MARION RD SE	CITY ROCH APT SE	APT 24-99 UNITS	SPL	Low	Not Applicable	Not Applicable	Not Applicable	Not Applicable
630742018698	2420 PARKVIEW LN SE	MARION ROAD	SINGLE FAMILY	SPL	Low	Not Applicable	Not Applicable	Not Applicable	Not Applicable
630811076595	3734 EASTWOOD RD SE	GOLF COURSES	GOLF COURSE	SPL	Low	Not Applicable	Not Applicable	Not Applicable	Not Applicable
630944037966	1936 BEAR CT SE	MARION TWP PLATTED	SINGLE FAMILY	SPL	Low	Not Applicable	Not Applicable	Not Applicable	Not Applicable
631023037577	5168 14 ST SE	MARION TWP PLATTED	SINGLE FAMILY	SPL	Low	Not Applicable	Not Applicable	Not Applicable	Not Applicable
631273036410	Not Available	20TH STREET	RES VAC LAND	SPL	Low	Not Applicable	Not Applicable	Not Applicable	Not Applicable
631733038290	2919 34 AVE SE	20TH STREET	SINGLE FAMILY	SPL	Low	Not Applicable	Not Applicable	Not Applicable	Not Applicable
631921053445	Not Available	MARION TWP UNPLATTED	RES VAC LAND	SPL	Low	Not Applicable	Not Applicable	Not Applicable	Not Applicable
632011035978	3840 30 ST SE	MARION TWP UNPLATTED	AG W/BLDG 35AC+	SPL	Low	Not Applicable	Not Applicable	Not Applicable	Not Applicable
640111080619	1650 4 ST SE	CITY OF ROCH EXEMPT	HOSPITAL	SPL	Low	801101	PHYSICIANS & SURGEONS	62111107	OFFICES OF PHYSICIANS (EXC MENTAL HEALTH SPECS)
640113000495	1329 6 ST SE	HOMESTEAD	SINGLE FAMILY	SPL	Low	Not Applicable	Not Applicable	Not Applicable	Not Applicable
640121014989	1003 4 ST SE	EAST CENTER STREET	SINGLE FAMILY	SPL	Low	Not Applicable	Not Applicable	Not Applicable	Not Applicable
640122015059	Not Available	CENTRAL BUSINESS DISTRICT	COM PARKING LOT	SPL	Low	Not Applicable	Not Applicable	Not Applicable	Not Applicable
640122048797	400 4 ST SE	CENTRAL BUSINESS DISTRICT	GAS CONV STORE	SPL	Low	541103	CONVENIENCE STORES	44512001	CONVENIENCE STORES
640123005574	504 4 AVE SE	CENTRAL BUSINESS DISTRICT	COM VAC LAND	SPL	Low	Not Applicable	Not Applicable	Not Applicable	Not Applicable
640124014888	512 10 AVE SE	EAST CENTER STREET	SINGLE FAMILY	SPL	Low	Not Applicable	Not Applicable	Not Applicable	Not Applicable
640132001180	852 4 AVE SE	NINTH STREET	SINGLE FAMILY	SPL	Low	Not Applicable	Not Applicable	Not Applicable	Not Applicable
640132077302	Not Available	CENTRAL BUSINESS DISTRICT	COM PARKING LOT	SPL	Low	Not Applicable	Not Applicable	Not Applicable	Not Applicable
640133012085	605 12 ST SE	ROCH COMM NORTH	GEN OFFICE 1-2STY	SPL	Low	641112	INSURANCE	52422001	INSURANCE AGENCIES & BROKERAGES
640133083985	315 12 ST SE	CENTRAL BUSINESS DISTRICT	GAS CONV STORE	SPL	Low	541103	CONVENIENCE STORES	44512001	CONVENIENCE STORES
640141010311	851 HOMESTEAD VILLAGE LN SE	CITY ROCH APT SE	APT 100+ UNITS	SPL	Low	Not Applicable	Not Applicable	Not Applicable	Not Applicable
640144052476	1221 MARION RD SE	ROCH COMM SOUTH	GAS CONV STORE	SPL	Low	541103	CONVENIENCE STORES	44512001	CONVENIENCE STORES
640211014329	14 2 ST SE	CENTRAL BUSINESS DISTRICT	PARKING RAMP	SPL	Low	Not Applicable	Not Applicable	Not Applicable	Not Applicable
640211014408	Not Available	CENTRAL BUSINESS DISTRICT	FLOOD CONTROL	SPL	Low	Not Applicable	Not Applicable	Not Applicable	Not Applicable
640211014487	210 4 ST SE	CENTRAL BUSINESS DISTRICT	FASTFOOD REST FRANCH	SPL	Low	581208	RESTAURANTS	72251301	LIMITED-SERVICE RESTAURANTS
640211053100	101 4 ST SE	CENTRAL BUSINESS DISTRICT	PUBLIC COUNTY	SPL	Low	931103	COUNTY GOVERNMENT-FINANCE & TAXATION	92113002	PUBLIC FINANCE ACTIVITIES
640212017771	402 1 AVE SW	CENTRAL BUSINESS DISTRICT	BANK	SPL	Low	612001	REAL ESTATE LOANS	52229202	REAL ESTATE CREDIT
640212017784	324 1 AVE SW	CENTRAL BUSINESS DISTRICT	GENERAL RETAIL	SPL	Low	Not Applicable	Not Applicable	Not Applicable	Not Applicable
640212017860	119 3 ST SW	CENTRAL BUSINESS DISTRICT	MEDICAL OTHER	SPL	Moderate	491104	POWER PLANTS	22111804	OTHER ELECTRIC POWER GENERATION
640213018564	624 3 AVE SW	CENTRAL BUSINESS DISTRICT	COM PARKING LOT	SPL	Low	Not Applicable	Not Applicable	Not Applicable	Not Applicable
640214025278	Not Available	CENTRAL BUSINESS DISTRICT	COM PARKING LOT	SPL	Low	Not Applicable	Not Applicable	Not Applicable	Not Applicable
640214025290	711 BROADWAY AVE S	CENTRAL BUSINESS DISTRICT	GENERAL RETAIL	SPL	Low	871147	ENGINEERING	54133011	ENGINEERING SERVICES
640214052751	Not Available	CENTRAL BUSINESS DISTRICT	FLOOD CONTROL	SPL	Low	Not Applicable	Not Applicable	Not Applicable	Not Applicable
640214053931	Not Available	CENTRAL BUSINESS DISTRICT	FOOD PROCESSING	SPL	Low	Not Applicable	Not Applicable	Not Applicable	Not Applicable
640221009263	508 4 ST SW	CENTRAL BUSINESS DISTRICT	APT 24-99 UNITS	SPL	Low	Not Applicable	Not Applicable	Not Applicable	Not Applicable
640221070415	400 5 AVE SW	CENTRAL BUSINESS DISTRICT	CHURCH	SPL	Low	866107	CHURCHES	81311008	RELIGIOUS ORGANIZATIONS
640221082547	600 4 ST SW	CONDO ROCH SW	COMMON AREA	SPL	Low	152105	HOME IMPROVEMENTS	23611816	RESIDENTIAL REMODELERS
640223009704	810 8 ST SW	PILL HILL	SINGLE FAMILY	SPL	Low	Not Applicable	Not Applicable	Not Applicable	Not Applicable
640224009170	430 7 ST SW	PILL HILL	DUPLEX/TRIPLEX	SPL	Low	Not Applicable	Not Applicable	Not Applicable	Not Applicable
640224009229	519 5 AVE SW	PILL HILL	DUPLEX/TRIPLEX	SPL	Low	Not Applicable	Not Applicable	Not Applicable	Not Applicable
640234018778	610 MEMORIAL PKWY SW	PLUMMER/SOLDIERS FIELD	SINGLE FAMILY	SPL	Low	Not Applicable	Not Applicable	Not Applicable	Not Applicable
640241021808	105 10 ST SE	NINTH STREET	SINGLE FAMILY	SPL	Low	Not Applicable	Not Applicable	Not Applicable	Not Applicable
640241025704	25 9 1/2 ST SE	CENTRAL BUSINESS DISTRICT	LIGHT MANUFACTURING	SPL	Low	78204	LANDSCAPE CONTRACTORS	56173009	LANDSCAPING SERVICES
640241079313	210 9 ST SE	CENTRAL BUSINESS DISTRICT	CLINIC MED/DENTAL	SPL	Low	801101	PHYSICIANS & SURGEONS	62111107	OFFICES OF PHYSICIANS (EXC MENTAL HEALTH SPECS)
640243025721	244 EAST SOLDIERS FIELD DR SW	CENTRAL BUSINESS DISTRICT	GOLF COURSE	SPL	Low	581222	PIZZA	72251115	FULL-SERVICE RESTAURANTS
640312074120	1520 2 ST SW	CENTRAL BUSINESS DISTRICT	GAS CONV STORE	SPL	Low	541103	CONVENIENCE STORES	44512001	CONVENIENCE STORES
640314001939	1220 7 ST SW	PLUMMER/SOLDIERS FIELD	SINGLE FAMILY	SPL	Low	Not Applicable	Not Applicable	Not Applicable	Not Applicable
640321014655	403 18 AVE SW	SECOND STREET WEST	SINGLE FAMILY	SPL	Low	Not Applicable	Not Applicable	Not Applicable	Not Applicable
640321052846	212 20 AVE SW	ROCH COMM NORTH	COM VAC LAND	SPL	Low	Not Applicable	Not Applicable	Not Applicable	Not Applicable
640323069720	2183 HILL PL SW	BAILY/FOLWELL HEIGHTS	SINGLE FAMILY	SPL	Low	Not Applicable	Not Applicable	Not Applicable	Not Applicable
640332001660	2011 KAL LN SW	BAILY/FOLWELL HEIGHTS	SINGLE FAMILY	SPL	Low	Not Applicable	Not Applicable	Not Applicable	Not Applicable
640341002002	1150 PLUMMER CIR SW	PLUMMER/SOLDIERS FIELD	SINGLE FAMILY	SPL	Low	Not Applicable	Not Applicable	Not Applicable	Not Applicable
640411042598	2406 4 ST SW	SECOND STREET WEST	SINGLE FAMILY	SPL	Low	Not Applicable	Not Applicable	Not Applicable	Not Applicable
640414080270	Not Available	TOWNHOME ROCH SW	TOWNHOME	SPL	Low	Not Applicable	Not Applicable	Not Applicable	Not Applicable
640421081081	3100 COUNTRY CLUB RD W	GOLF COURSES	GOLF COURSE	SPL	Low	Not Applicable	Not Applicable	Not Applicable	Not Applicable
640431007910	3201 FOX HOLLOW CT SW	FOXROFT/EAGLE RIDGE	SINGLE FAMILY	SPL	Low	Not Applicable	Not Applicable	Not Applicable	Not Applicable
640431042647	910 HISTORIC DR SW	ROCHESTER TWP PLATTED	SINGLE FAMILY	SPL	Low	Not Applicable	Not Applicable	Not Applicable	Not Applicable
640443007921	2929 FOX VALLEY DR SW	FOXROFT/EAGLE RIDGE	SINGLE FAMILY	SPL	Low	Not Applicable	Not Applicable	Not Applicable	Not Applicable
640914078655	Not Available	BAILY/FOLWELL HEIGHTS	RES VAC LAND	SPL	Low	Not Applicable	Not Applicable	Not Applicable	Not Applicable
640921041713	1195 W CIRCLE DR SW	CITY OF ROCH EXEMPT	SERVICES OTHER	SPL	Low	841201	MUSEUMS	71211001	MUSEUMS
640944045034	2715 BAMBER LN SW	BAILY/FOLWELL HEIGHTS	SINGLE FAMILY	SPL	Low	Not Applicable	Not Applicable	Not Applicable	Not Applicable
640944074469	Not Available	TOWNHOME ROCH SW	COMMON AREA	SPL	Low	Not Applicable	Not Applicable	Not Applicable	Not Applicable
641011025883	1200 HWY 14 SW	CITY OF ROCH EXEMPT	PUBLIC MUNICIPAL	SPL	Low	725102	SHOE & BOOT REPAIRING	81143005	FOOTWEAR & LEATHER GOODS REPAIR
641011083015	1201 12 ST SW	ROCH COMM SOUTH	RETAIL MALL	SPL	Low	581208	RESTAURANTS	72251117	FULL-SERVICE RESTAURANTS
641013008829	1701 GREENVIEW PL SW	ROCH COMM SOUTH	BANK	SPL	Low	602101	BANKS	52211002	COMMERCIAL BANKING
641013078701	1517 16 ST SW	ROCH COMM SOUTH	HOTEL OVER 30 UNITS	SPL	Low	701101	HOTELS & MOTELS	72111002	HOTELS (EXCEPT CASINO HOTELS) & MOTELS
641013080141	1290 SALEM RD SW	ROCH COMM SOUTH	NEIGHBORHOOD CENTER	SPL	Low	581208	RESTAURANTS	72251301	LIMITED-SERVICE RESTAURANTS
641014000557	1155 16 ST SW	ROCH COMM SOUTH	BANK	SPL	Low	602101	BANKS	52211002	COMMERCIAL BANKING
641014000577	1190 16 ST SW	ROCH COMM SOUTH	GENERAL RETAIL	SPL	Low	581222	PIZZA	72251301	LIMITED-SERVICE RESTAURANTS
641024067217	1952 GREENVIEW PL SW	TOWNHOME ROCH SW	COMMON AREA	SPL	Low	Not Applicable	Not Applicable	Not Applicable	Not Applicable
641031008783	Not Available	TOWNHOME ROCH SW	COMMON AREA	SPL	Low	Not Applicable	Not Applicable	Not Applicable	Not Applicable

Table C-8

PCSI Results - Spill Locations in the DWSMAs  
Rochester Public Utilities Part 2 WHPP Amendment

PID Number	Site Address	Neighborhood Description	Land Use Description	PCS Code	Risk	SIC Code	SIC Description	NAICS Code	NAICS Description
641031081818	1911 GREENFIELD LN SW	CONDO ROCH SW	CONDOMINIUM	SPL	Low	Not Applicable	Not Applicable	Not Applicable	Not Applicable
641034025893	Not Available	CITY OF ROCH EXEMPT	PARKLAND	SPL	Low	Not Applicable	Not Applicable	Not Applicable	Not Applicable
641111079469	1217 3 AVE SE	ROCH COMM SOUTH	LIGHT MANUFACTURING	SPL	Low	799972	TOURIST ATTRACTIONS	71219007	NATURE PARKS & OTHER SIMILAR INSTITUTIONS
641112025903	1201 BROADWAY AVE S	ROCH COMM SOUTH	BANK	SPL	Low	Not Applicable	Not Applicable	Not Applicable	Not Applicable
641114025915	107 ARENA DR SE	CITY OF ROCH EXEMPT	PUBLIC COUNTY	SPL	Low	799901	SKATING RINKS	71394025	FITNESS & RECREATIONAL SPORTS CENTERS
641134001779	429 20 ST SW	HWY 63 SOUTH HILLTOP	SINGLE FAMILY	SPL	Low	Not Applicable	Not Applicable	Not Applicable	Not Applicable
641142008199	1615 BROADWAY AVE S	ROCH COMM SOUTH	GENERAL RETAIL	SPL	Low	Not Applicable	Not Applicable	Not Applicable	Not Applicable
641144008348	1841 3 AVE SE	ROCH COMM SOUTH	WAREHOUSE	SPL	Low	173101	ELECTRIC CONTRACTORS	23821007	ELECTRICAL CONTR & OTHER WIRING INSTALLATION CONTR
641144008353	1910 BROADWAY AVE S	ROCH COMM SOUTH	GENERAL RETAIL	SPL	Low	74201	VETERINARIANS	54194009	VETERINARY SERVICES
641144008378	1945 3 AVE SE	ROCH COMM SOUTH	WAREHOUSE	SPL	Low	Not Applicable	Not Applicable	Not Applicable	Not Applicable
641144075724	1837 BROADWAY AVE S	ROCH COMM SOUTH	MOTEL 21-40 UNITS	SPL	Low	701101	HOTELS & MOTELS	72111002	HOTELS (EXCEPT CASINO HOTELS) & MOTELS
641211074008	1237 MARION RD SE	CITY OF ROCH EXEMPT	PARKLAND	SPL	Low	Not Applicable	Not Applicable	Not Applicable	Not Applicable
641221013151	1354 8 1/2 AVE SE	MEADOW PARK	SINGLE FAMILY	SPL	Low	Not Applicable	Not Applicable	Not Applicable	Not Applicable
641223008484	1550 3 AVE SE	ROCH COMM SOUTH	WAREHOUSE	SPL	Low	75204	PET WASHING & GROOMING	81291021	PET CARE (EXCEPT VETERINARY) SERVICES
641232008487	334 16 ST SE	EDUCATION PUBLIC	SERVICES OTHER	SPL	Low	799923	FAIRGROUNDS	71119008	OTHER PERFORMING ARTS COMPANIES
641232008488	1620 3 AVE SE	ROCH COMM SOUTH	LIGHT MANUFACTURING	SPL	Low	281301	GAS-IND & MEDICAL-CYLINDER & BULK-MFRS	32512001	INDUSTRIAL GAS MANUFACTURING
641232025959	1736 3 AVE SE	ROCH COMM SOUTH	GAS CONV STORE	SPL	Low	554101	SERVICE STATIONS-GASOLINE & OIL	44719005	OTHER GASOLINE STATIONS
641232025961	1916 3 AVE SE	ROCH COMM SOUTH	WAREHOUSE	SPL	Low	517208	GAS-LIQUEFIED PETRO-BTTLD/BULK (WHLs)	42472005	OTHER PETROLEUM MERCHANT WHOLESALE
641232025968	1950 3 AVE SE	ROCH COMM SOUTH	SALV/JUNK YARD	SPL	Low	593215	JUNK-DEALERS	45331021	USED MERCHANDISE STORES
641234081711	1801 9 AVE SE	EDUCATION PUBLIC	PUBLIC SCHOOL	SPL	Low	821103	SCHOOLS	61111007	ELEMENTARY & SECONDARY SCHOOLS
641314082441	1900 PINWOOD RD SE	EDUCATION PUBLIC	PUBLIC SCHOOL	SPL	Low	821103	SCHOOLS	61111007	ELEMENTARY & SECONDARY SCHOOLS
641411011301	2025 BROADWAY AVE S	ROCH COMM SOUTH	RESTAURANT W/LIQUOR	SPL	Low	581222	PIZZA	72251301	LIMITED-SERVICE RESTAURANTS
641411052817	2125 3 AVE SE	ROCH COMM SOUTH	SERVICES OTHER	SPL	Low	243102	MILLWORK (MFRS)	32191806	OTHER MILLWORK (INCLUDING FLOORING)
641411073703	2214 BROADWAY AVE S	GOLDEN HILL	MOTEL OVER 40 UNITS	SPL	Low	701101	HOTELS & MOTELS	72111002	HOTELS (EXCEPT CASINO HOTELS) & MOTELS
641411077306	106 21 ST SE	ROCH COMM SOUTH	MOTEL OVER 40 UNITS	SPL	Low	701101	HOTELS & MOTELS	72111002	HOTELS (EXCEPT CASINO HOTELS) & MOTELS
641414080077	2463 BROADWAY AVE S	CONDO ROCH SE	COMMON AREA	SPL	Low	Not Applicable	Not Applicable	Not Applicable	Not Applicable
641431050171	2501 PARKHILL LN SW	HWY 63 SOUTH HILLTOP	SINGLE FAMILY	SPL	Low	Not Applicable	Not Applicable	Not Applicable	Not Applicable
641441017650	2507 BROADWAY AVE S	HWY 63 SOUTH	SINGLE FAMILY	SPL	Low	Not Applicable	Not Applicable	Not Applicable	Not Applicable
641444026015	Not Available	ROCH COMM SOUTH	GENERAL RETAIL	SPL	Low	Not Applicable	Not Applicable	Not Applicable	Not Applicable
641532080444	2015 INSTITUTE RD SW	MAYO	MAYO	SPL	Low	873301	ARCHAEOLOGISTS	54172004	RESEARCH & DEV MNT-SOCIAL SCIENCES & HUMANITIES
641611045335	2001 BAMBER VALLEY RD SW	EDUCATION PUBLIC	PUBLIC SCHOOL	SPL	Low	821103	SCHOOLS	61111007	ELEMENTARY & SECONDARY SCHOOLS
641714050794	2374 TRANSIT CT SW	ROCHESTER TWP PLATTED	SINGLE FAMILY	SPL	Low	Not Applicable	Not Applicable	Not Applicable	Not Applicable
642214041910	Not Available	ROCHESTER TWP PLATTED	RES VAC LAND	SPL	Low	Not Applicable	Not Applicable	Not Applicable	Not Applicable
642222083244	Not Available	HART FARM/FIELDSTONE	AG BARE LAND <AC	SPL	Low	Not Applicable	Not Applicable	Not Applicable	Not Applicable
642242052335	3674 IRONWOOD CT SW	BAMBER RIDGE/WILLOW HEIGHTS	SINGLE FAMILY	SPL	Low	Not Applicable	Not Applicable	Not Applicable	Not Applicable
642311026025	Not Available	ROCH COMM SOUTH	COM VAC LAND	SPL	Low	571308	FLOOR COVERINGS-RETAIL	44221009	FLOOR COVERING STORES
642313081937	3393 COMMERCIAL DR SW	ROCH COMM SOUTH	WAREHOUSE	SPL	Low	Not Applicable	Not Applicable	Not Applicable	Not Applicable
642334024910	3833 WILLOW HEIGHTS DR SW	BAMBER RIDGE/WILLOW HEIGHTS	SINGLE FAMILY	SPL	Low	Not Applicable	Not Applicable	Not Applicable	Not Applicable
642334024911	3829 WILLOW HEIGHTS DR SW	BAMBER RIDGE/WILLOW HEIGHTS	SINGLE FAMILY	SPL	Low	Not Applicable	Not Applicable	Not Applicable	Not Applicable
642334024935	Not Available	CITY OF ROCH EXEMPT	RETENTION POND/DRAIN	SPL	Low	Not Applicable	Not Applicable	Not Applicable	Not Applicable
642342025085	3625 COMMERCIAL DR SW	ROCH COMM SOUTH	LIGHT MANUFACTURING	SPL	Low	501358	TRUCK CAPS & SHELLS-WHOLESALE	42312064	MOTOR VEHICLE SUPPLIES & NEW PARTS MERCHANT WHLSRS
642523069072	4640 ST BRIDGET RD SE	ROCHESTER TWP UNPLATTED	AG BARE LAND 35AC+	SPL	Low	Not Applicable	Not Applicable	Not Applicable	Not Applicable
642611078843	31 ROCKPORT LN SE	ROCH COMM SOUTH	LIGHT MANUFACTURING	SPL	Low	Not Applicable	Not Applicable	Not Applicable	Not Applicable
642631076039	4760 COMMERCIAL DR SW	ROCH COMM SOUTH	GAS CONV STORE	SPL	Low	541103	CONVENIENCE STORES	44512001	CONVENIENCE STORES
642643077837	4891 MAINE AVE SE	ROCH COMM SOUTH	NEIGHBORHOOD CENTER	SPL	Low	Not Applicable	Not Applicable	Not Applicable	Not Applicable
643432045390	Not Available	SOUTH 48TH STREET	RURAL VACANT LAND	SPL	Low	Not Applicable	Not Applicable	Not Applicable	Not Applicable
643444065582	Not Available	SOUTH 48TH STREET	RES VAC LAND	SPL	Low	Not Applicable	Not Applicable	Not Applicable	Not Applicable
643532045415	5700 11 AVE SW	CITY OF ROCHESTER AG	AG W/BLDG <35AC	SPL	Low	Not Applicable	Not Applicable	Not Applicable	Not Applicable
643533079688	5900 11 AVE SW	SOUTH 48TH STREET	AG W/BLDG <35AC	SPL	Low	Not Applicable	Not Applicable	Not Applicable	Not Applicable
732033079181	2700 SCHAEFFER LN NE	EDUCATION PRIVATE	PRIVATE SCHOOL	SPL	Low	821103	SCHOOLS	61111007	ELEMENTARY & SECONDARY SCHOOLS
733011081447	2525 VIOLA RD NE	EDUCATION PUBLIC	PUBLIC SCHOOL	SPL	Low	821103	SCHOOLS	61111007	ELEMENTARY & SECONDARY SCHOOLS
733021053871	Not Available	ROCH COMM NORTH	COM VAC LAND	SPL	Low	Not Applicable	Not Applicable	Not Applicable	Not Applicable
733021053872	2335 26 ST NE	ROCH COMM NORTH	GAS CONV STORE	SPL	Low	541103	CONVENIENCE STORES	44512001	CONVENIENCE STORES
733041058293	2702 OAKVIEW LN NE	OUTSIDE EAST CIRCLE	SINGLE FAMILY	SPL	Low	Not Applicable	Not Applicable	Not Applicable	Not Applicable
733131069165	255 SILVER CREEK RD NE	CITY OF ROCH EXEMPT	PUBLIC COUNTY	SPL	Low	839999	SOCIAL SERVICES NEC	81331909	OTHER SOCIAL ADVOCACY ORGANIZATIONS
733344051976	Not Available	HAVEHILL TWP UNPLATTED	AG BARE LAND 35AC+	SPL	Low	Not Applicable	Not Applicable	Not Applicable	Not Applicable
740532080081	Not Available	CASCADE TWP UNPLATTED	AG BARE LAND 35AC+	SPL	Low	Not Applicable	Not Applicable	Not Applicable	Not Applicable
740534079327	Not Available	CASCADE TWP UNPLATTED	AG BARE LAND 35AC+	SPL	Low	Not Applicable	Not Applicable	Not Applicable	Not Applicable
740841015419	5918 FAIRWAY DR NW	NORTH PARK/KINGSBURY	SINGLE FAMILY	SPL	Low	Not Applicable	Not Applicable	Not Applicable	Not Applicable
740842015605	6213 FAIRWAY DR NW	NORTH PARK/KINGSBURY	SINGLE FAMILY	SPL	Low	Not Applicable	Not Applicable	Not Applicable	Not Applicable
740931073700	5905 SILAS DENT RD NW	CHURCH	CHURCH	SPL	Low	866107	CHURCHES	81311008	RELIGIOUS ORGANIZATIONS
740934022697	5525 LONGBOAT RD NW	NORTHGATE/COUNTRY CLUB	SINGLE FAMILY	SPL	Low	Not Applicable	Not Applicable	Not Applicable	Not Applicable
740941001843	2427 60 ST NW	NORTHERN NW	SINGLE FAMILY	SPL	Low	Not Applicable	Not Applicable	Not Applicable	Not Applicable
740943047347	5505 HWY 52 N	ROCH COMM NORTH	GAS CONV STORE	SPL	Low	541103	CONVENIENCE STORES	44512001	CONVENIENCE STORES
741033045117	2245 58 ST NW	NORTHERN NW	SINGLE FAMILY	SPL	Low	Not Applicable	Not Applicable	Not Applicable	Not Applicable
741143082389	105 55 ST NE	CASCADE TWP UNPLATTED	AG W/BLDG 35AC+	SPL	Low	Not Applicable	Not Applicable	Not Applicable	Not Applicable
741344026112	Not Available	CITY OF ROCH EXEMPT	PUBLIC MUNICIPAL	SPL	Low	Not Applicable	Not Applicable	Not Applicable	Not Applicable
741531014507	4520 19 AVE NW	CHURCH	CHURCH	SPL	Low	866107	CHURCHES	81311008	RELIGIOUS ORGANIZATIONS
741621058444	3380 55 ST NW	ROCH COMM NORTH	FASTFOOD REST FRANCH	SPL	Low	581208	RESTAURANTS	72251301	LIMITED-SERVICE RESTAURANTS
741621063854	3360 55 ST NW	ROCH COMM NORTH	BANK	SPL	Low	735930	FURNITURE-RENTING & LEASING	53228921	ALL OTHER CONSUMER GOODS RENTAL
741623056160	3524 48 ST NW	LINCOLNSHIRE	SINGLE FAMILY	SPL	Low	Not Applicable	Not Applicable	Not Applicable	Not Applicable
741632044908	4535 STRATFORD LN NW	LINCOLNSHIRE	SINGLE FAMILY	SPL	Low	Not Applicable	Not Applicable	Not Applicable	Not Applicable
741633055261	4236 ARBORETUM DR NW	LINCOLNSHIRE	SINGLE FAMILY	SPL	Low	Not Applicable	Not Applicable	Not Applicable	Not Applicable
741642026150	2900 48 ST NW	CITY OF ROCH EXEMPT	PUBLIC STATE	SPL	Low	912102	GOVERNMENT OFFICES-STATE	92112008	LEGISLATIVE BODIES

Table C-8

**PCSI Results - Spill Locations in the DWMSAs  
Rochester Public Utilities Part 2 WHPP Amendment**

PID Number	Site Address	Neighborhood Description	Land Use Description	PCS Code	Risk	SIC Code	SIC Description	NAICS Code	NAICS Description
741644054601	4120 W FRONTAGE RD HWY 52	ROCH COMM NORTH	GAS CONV STORE	SPL	Low	Not Applicable	Not Applicable	Not Applicable	Not Applicable
74171083373	Not Available	ROCH COMM NORTH	COM VAC LAND	SPL	Low	Not Applicable	Not Applicable	Not Applicable	Not Applicable
741722056767	Not Available	TOWNHOME ROCH NW	COMMON AREA	SPL	Low	Not Applicable	Not Applicable	Not Applicable	Not Applicable
741744057816	4001 41 ST NW	ROCH COMM NORTH	GEN OFFICE 1-2STY	SPL	Low	874130	MANAGEMENT SERVICES	56111022	OFFICE ADMINISTRATIVE SERVICES
741811050517	5455 50 AVE NW	CHURCH	EDUCATIONAL/RELIGIOU	SPL	Low	873303	FOUNDATION-EDUC PHILANTHROPIC RESEARCH	54172006	RESEARCH & DEV/MTNT-SOCIAL SCIENCES & HUMANITIES
742041056595	Not Available	ROCH COMM NORTH	RETENTION POND/DRAIN	SPL	Low	Not Applicable	Not Applicable	Not Applicable	Not Applicable
742111060099	3751 MARKETPLACE DR NW	ROCH COMM NORTH	RETAIL/GROCERY CHAIN	SPL	Low	591205	PHARMACIES	44611009	PHARMACIES & DRUG STORES
742111061003	3794 MARKETPLACE DR NW	ROCH COMM NORTH	RESTAURANT W/LIQUOR	SPL	Low	581208	RESTAURANTS	72251117	FULL-SERVICE RESTAURANTS
742134046997	2700 VALLEYHIGH DR NW	ROCH COMM NORTH	FOOD PROCESSING	SPL	Low	541105	GROCERS-RETAIL	44511003	SUPERMARKETS/OTHER GROCERY (EXC CONVENIENCE) STRS
742141060636	Not Available	IBM	COM VAC LAND	SPL	Low	Not Applicable	Not Applicable	Not Applicable	Not Applicable
742211019607	1302 40 ST NW	INNSBRUCK/CIMMARON	SINGLE FAMILY	SPL	Low	Not Applicable	Not Applicable	Not Applicable	Not Applicable
742212046087	4037 17 AVE NW	INNSBRUCK/CIMMARON	SINGLE FAMILY	SPL	Low	Not Applicable	Not Applicable	Not Applicable	Not Applicable
742214082041	1011 BEL AIR LN NW	ROCH COMM NORTH	CLINIC MED/DENTAL	SPL	Low	802101	DENTISTS	62121003	OFFICES OF DENTISTS
742221055821	Not Available	ROCH COMM NORTH	COM VAC LAND	SPL	Low	Not Applicable	Not Applicable	Not Applicable	Not Applicable
742221079917	3883 19 AVE NW	ASST LV IND LIV	APT 100+ UNITS	SPL	Low	866110	RELIGIOUS ORGANIZATIONS	81311021	RELIGIOUS ORGANIZATIONS
74223068736	3615 21 AVE NW	ROCH COMM NORTH	FASTFOOD REST FRANCH	SPL	Low	581208	RESTAURANTS	72251301	LIMITED-SERVICE RESTAURANTS
74243007321	1423 CASCADE ST NW	ELTON HILLS	SINGLE FAMILY	SPL	Low	Not Applicable	Not Applicable	Not Applicable	Not Applicable
742323080156	3608 10 LN NW	CONDO ROCH NW	COMMON AREA	SPL	Low	Not Applicable	Not Applicable	Not Applicable	Not Applicable
742334006163	610 27 ST NW	ELTON HILLS	SINGLE FAMILY	SPL	Low	Not Applicable	Not Applicable	Not Applicable	Not Applicable
742334006263	520 ZUMBRO DR NW	ELTON HILLS	SINGLE FAMILY	SPL	Low	Not Applicable	Not Applicable	Not Applicable	Not Applicable
742412078902	Not Available	NORTHERN HEIGHTS	RES VAC LAND	SPL	Low	Not Applicable	Not Applicable	Not Applicable	Not Applicable
742421083166	Not Available	ROCH COMM NORTH	GRAVEL/SAND PIT	SPL	Low	Not Applicable	Not Applicable	Not Applicable	Not Applicable
742423026274	500 37 ST NE	ROCH COMM NORTH	WAREHOUSE	SPL	Low	735910	RENTAL SERVICE-STORES & YARDS	53231003	GENERAL RENTAL CENTERS
742432048994	501 32 ST NE	RIVER VIEW/RIVER COURT	SINGLE FAMILY	SPL	Low	Not Applicable	Not Applicable	Not Applicable	Not Applicable
742433025339	2530 BROADWAY AVE N	ROCH COMM NORTH	GEN OFFICE 1-2STY	SPL	Low	804918	PHYSICAL THERAPISTS	62134007	OFFICES-PHYSICAL, OCCPNTL/SPEECH TRHPSTS/AU/LSGTS
742443008144	936 NORTHERN VALLEY DR NE	VIOLA/GLENDALE HEIGHTS	SINGLE FAMILY	SPL	Low	Not Applicable	Not Applicable	Not Applicable	Not Applicable
742521025494	742 NORTHERN HILLS DR NE	NORTHERN HEIGHTS	SINGLE FAMILY	SPL	Low	Not Applicable	Not Applicable	Not Applicable	Not Applicable
742532026299	Not Available	EDUCATION PUBLIC	PUBLIC SCHOOL	SPL	Low	Not Applicable	Not Applicable	Not Applicable	Not Applicable
742541025411	1840 13 AVE NE	NORTHERN HEIGHTS	SINGLE FAMILY	SPL	Low	Not Applicable	Not Applicable	Not Applicable	Not Applicable
742613023245	2228 VIKING DR NW	ELTON HILLS	SINGLE FAMILY	SPL	Low	Not Applicable	Not Applicable	Not Applicable	Not Applicable
742634010516	507 17 ST NW	ELTON HILLS	SINGLE FAMILY	SPL	Low	Not Applicable	Not Applicable	Not Applicable	Not Applicable
742641050782	21 ELTON HILLS DR NW	CITY OF ROCH EXEMPT	CITY OF ROCH EXEMPT	SPL	Low	799705	HOCKEY CLUBS	71394012	FITNESS & RECREATIONAL SPORTS CENTERS
742643004629	1600 4 AVE NW	ROCH COMM NORTH	HEAVY MANUFACTURING	SPL	Low	344403	SHEET METAL FABRICATORS (MFRS)	33232204	SHEET METAL WORK MANUFACTURING
742643017677	1335 2 AVE NW	NW DOWNTOWN	DUPLEX/TRIPLEX	SPL	Low	Not Applicable	Not Applicable	Not Applicable	Not Applicable
742643082528	1609 BROADWAY AVE N	ROCH COMM NORTH	NEIGHBORHOOD CENTER	SPL	Low	546101	BAGELS	72251502	SNACK & NONALCOHOLIC BEVERAGE BARS
742644031177	1400 BROADWAY AVE N	ROCH COMM NORTH	NEIGHBORHOOD CENTER	SPL	Low	581208	RESTAURANTS	72251117	FULL-SERVICE RESTAURANTS
742644011791	201 16 ST NE	KELLOGG	SINGLE FAMILY	SPL	Low	Not Applicable	Not Applicable	Not Applicable	Not Applicable
742712006528	2416 18 AVE NW	ELTON HILLS	SINGLE FAMILY	SPL	Low	Not Applicable	Not Applicable	Not Applicable	Not Applicable
742712006577	2524 17 AVE NW	ELTON HILLS	SINGLE FAMILY	SPL	Low	Not Applicable	Not Applicable	Not Applicable	Not Applicable
742722017072	2522 24 AVE NW	NORTHGATE/COUNTRY CLUB	SINGLE FAMILY	SPL	Low	Not Applicable	Not Applicable	Not Applicable	Not Applicable
742722017074	2406 26 ST NW	NORTHGATE/COUNTRY CLUB	DUPLEX/TRIPLEX	SPL	Low	Not Applicable	Not Applicable	Not Applicable	Not Applicable
742724017167	1884 22 ST NW	CHURCH	CHURCH	SPL	Low	866107	CHURCHES	81311008	RELIGIOUS ORGANIZATIONS
742732026410	2016 19 ST NW	CHURCH	SINGLE FAMILY	SPL	Low	Not Applicable	Not Applicable	Not Applicable	Not Applicable
742822080090	1990 SCOTT RD NW	ROCH COMM NORTH	GAS CONV STORE	SPL	Low	541103	CONVENIENCE STORES	44512001	CONVENIENCE STORES
742824009790	2112 32 AVE NW	ROCH COMM NORTH	WAREHOUSE	SPL	Low	751303	TRUCK RENTING & LEASING	53212016	TRUCK, UTILITY TRAILER & RV RENTAL & LEASING
742844008037	1620 INDUSTRIAL DR NW	ROCH COMM NORTH	LIGHT MANUFACTURING	SPL	Low	507510	HEATING EQUIPMENT & SYSTEMS (WHLS)	42373018	WARM AIR HEATING & A/C EQUIP & SUPLS MRCHNT WHLSRS
742911060671	4020 26 ST NW	ROCH COMM NORTH	VETERINARY CLINIC	SPL	Low	74203	ANIMAL HOSPITALS	54194002	VETERINARY SERVICES
742913079003	Not Available	CASCADE TWP UNPLATTED	RURAL VACANT LAND	SPL	Low	Not Applicable	Not Applicable	Not Applicable	Not Applicable
742941051217	Not Available	ROCH COMM NORTH	COM VAC LAND	SPL	Low	Not Applicable	Not Applicable	Not Applicable	Not Applicable
743131031845	250 HARVEST AVE NW	CASCADE TWP PLATTED	SINGLE FAMILY	SPL	Low	Not Applicable	Not Applicable	Not Applicable	Not Applicable
743212047505	4211 8 ST NW	DIAMOND RIDGE/MANOR WOODS	SINGLE FAMILY	SPL	Low	Not Applicable	Not Applicable	Not Applicable	Not Applicable
743213044681	454 43 AVE NW	DIAMOND RIDGE/MANOR WOODS	SINGLE FAMILY	SPL	Low	Not Applicable	Not Applicable	Not Applicable	Not Applicable
743224056370	4401 6 ST NW	DIAMOND RIDGE/MANOR WOODS	SINGLE FAMILY	SPL	Low	Not Applicable	Not Applicable	Not Applicable	Not Applicable
743232059042	430 MANOR VALLEY LN NW	DIAMOND RIDGE/MANOR WOODS	SINGLE FAMILY	SPL	Low	Not Applicable	Not Applicable	Not Applicable	Not Applicable
743242004626	230 42 AVE NW	NORTHGATE/COUNTRY CLUB	SINGLE FAMILY	SPL	Low	Not Applicable	Not Applicable	Not Applicable	Not Applicable
743324058236	3242 LAKERIDGE DR NW	LINCOLNSHIRE	SINGLE FAMILY	SPL	Low	Not Applicable	Not Applicable	Not Applicable	Not Applicable
743411008555	1103 12 AVE NW	NW DOWNTOWN	SINGLE FAMILY	SPL	Low	Not Applicable	Not Applicable	Not Applicable	Not Applicable
743412026478	1510 14 ST NW	EDUCATION PUBLIC	PUBLIC SCHOOL	SPL	Low	821103	SCHOOLS	61111007	ELEMENTARY & SECONDARY SCHOOLS
743412026483	1202 17 AVE NW	CITY ROCH APT NW	APT 24-99 UNITS	SPL	Low	599969	ART GALLERIES & DEALERS	45392002	ART DEALERS
743412069274	1610 14 ST NW	ROCH COMM NORTH	GEN OFFICE 1-2STY	SPL	Low	731101	ADVERTISING-AGENCIES & COUNSELORS	54181001	ADVERTISING AGENCIES
743413063700	429 16 AVE NW	CENTRAL BUSINESS DISTRICT	MOTEL OVER 40 UNITS	SPL	Low	161101	PAVING CONTRACTORS	23731010	HIGHWAY STREET & BRIDGE CONSTRUCTION
743414053690	1101 6 ST NW	CENTRAL BUSINESS DISTRICT	NEIGHBORHOOD CENTER	SPL	Low	592102	LIQUORS-RETAIL	44531004	BEER, WINE & LIQUOR STORES
743414065665	451 16 AVE NW	CENTRAL BUSINESS DISTRICT	FASTFOOD REST FRANCH	SPL	Low	753801	AUTOMOBILE REPAIRING & SERVICE	81111104	GENERAL AUTOMOTIVE REPAIR
743414075709	1315 6 ST NW	CENTRAL BUSINESS DISTRICT	SUPERMKT GROCERY	SPL	Low	804917	DIETITIANS	62139904	OFFICES OF ALL OTHER MISC HEALTH PRACTITIONERS
743421090000	1807 7 ST NW	ROCH COMM NORTH	COM VAC LAND	SPL	Low	Not Applicable	Not Applicable	Not Applicable	Not Applicable
743421077281	1802 7 ST NW	ROCH COMM NORTH	GENERAL RETAIL	SPL	Low	735910	RENTAL SERVICE-STORES & YARDS	53231003	GENERAL RENTAL CENTERS
743433056092	88 23 AVE SW	CITY OF ROCH EXEMPT	PARKLAND	SPL	Low	Not Applicable	Not Applicable	Not Applicable	Not Applicable
743434024620	1722 1 ST NW	NORTHGATE/COUNTRY CLUB	SINGLE FAMILY	SPL	Low	Not Applicable	Not Applicable	Not Applicable	Not Applicable
743434024659	1939 CENTER ST W	NORTHGATE/COUNTRY CLUB	SINGLE FAMILY	SPL	Low	Not Applicable	Not Applicable	Not Applicable	Not Applicable
743434024679	1820 CENTER ST W	SECOND STREET WEST	SINGLE FAMILY	SPL	Low	Not Applicable	Not Applicable	Not Applicable	Not Applicable
743441003009	1428 5 PL NW	CENTRAL BUSINESS DISTRICT	LAUNDROMAT/ DRY CLN	SPL	Low	721201	CLEANERS	81232002	DRYCLEANING & LAUNDRY SVCS (EXCEPT COIN-OPERATED)
743442077939	204 17 AVE NW	CENTRAL BUSINESS DISTRICT	GENERAL RETAIL	SPL	Low	571201	FURNITURE-OUTDOOR	44211016	FURNITURE STORES
743442083368	40 17 AVE SW	ROCH COMM NORTH	STRIP CENTER	SPL	Low	Not Applicable	Not Applicable	Not Applicable	Not Applicable
743443011520	1422 1 ST SW	NW DOWNTOWN	SINGLE FAMILY	SPL	Low	Not Applicable	Not Applicable	Not Applicable	Not Applicable

Table C-8

PCSI Results - Spill Locations in the DWSMAs  
Rochester Public Utilities Part 2 WHPP Amendment

PID Number	Site Address	Neighborhood Description	Land Use Description	PCS Code	Risk	SIC Code	SIC Description	NAICS Code	NAICS Description
743443079830	187 16 AVE SW	CENTRAL BUSINESS DISTRICT	STRIP CENTER	SPL	Low	581222	PIZZA	72251115	FULL-SERVICE RESTAURANTS
743444003078	1242 2 ST NW	NW DOWNTOWN	SINGLE FAMILY	SPL	Low	Not Applicable	Not Applicable	Not Applicable	Not Applicable
743444011555	1215 2 ST SW	CENTRAL BUSINESS DISTRICT	HOTEL OVER 30 UNITS	SPL	Low	701101	HOTELS & MOTELS	72111002	HOTELS (EXCEPT CASINO HOTELS) & MOTELS
743444011570	Not Available	CENTRAL BUSINESS DISTRICT	COM PARKING LOT	SPL	Low	Not Applicable	Not Applicable	Not Applicable	Not Applicable
743513015695	721 2 AVE NW	CTY ROCH APT NW	APT 4PLEX	SPL	Low	Not Applicable	Not Applicable	Not Applicable	Not Applicable
743514016091	129 7 ST NE	ROCH COMM NORTH	METAL STG UNFINISHED	SPL	Low	Not Applicable	Not Applicable	Not Applicable	Not Applicable
743514016094	103 7 ST NE	ROCH COMM NORTH	SERVICES OTHER	SPL	Low	792207	THEATRES-LIVE	71111007	THEATER COMPANIES & DINNER THEATERS
743514016104	117 8 ST NE	SILVER LAKE SOUTH	DUPLEX/TRIPLEX	SPL	Low	Not Applicable	Not Applicable	Not Applicable	Not Applicable
743514016144	198 7 ST NE	CITY OF ROCH EXEMPT	PUBLIC UTILITY	SPL	Low	Not Applicable	Not Applicable	Not Applicable	Not Applicable
743514075684	701 BROADWAY AVE N	ROCH COMM NORTH	GAS CONV STORE	SPL	Low	541103	CONVENIENCE STORES	44512001	CONVENIENCE STORES
743522003337	1214 10 AVE NW	NW DOWNTOWN	SINGLE FAMILY	SPL	Low	Not Applicable	Not Applicable	Not Applicable	Not Applicable
743522012172	805 12 ST NW	NW DOWNTOWN	SINGLE FAMILY	SPL	Low	Not Applicable	Not Applicable	Not Applicable	Not Applicable
743523001434	Not Available	CITY OF ROCH EXEMPT	PUBLIC COUNTY	SPL	Low	Not Applicable	Not Applicable	Not Applicable	Not Applicable
743523077904	602 11 AVE NW	CENTRAL BUSINESS DISTRICT	COMMON AREA	SPL	Low	152112	HOME BUILDERS	23611506	NEW SINGLE-FAMILY HSGN CONSTR (EXC FOR-SALE BLDRS)
743532012059	401 9 AVE NW	CENTRAL BUSINESS DISTRICT	PARKLAND	SPL	Low	Not Applicable	Not Applicable	Not Applicable	Not Applicable
743532075431	560 11 AVE NW	CENTRAL BUSINESS DISTRICT	GAS CONV STORE	SPL	Low	541103	CONVENIENCE STORES	44512001	CONVENIENCE STORES
743534012733	20 5 AVE NW	CENTRAL BUSINESS DISTRICT	HOTEL OVER 30 UNITS	SPL	Low	701101	HOTELS & MOTELS	72111002	HOTELS (EXCEPT CASINO HOTELS) & MOTELS
743541018460	406 BROADWAY AVE N	ROCH COMM NORTH	HEAVY MANUFACTURING	SPL	Low	545101	DAIRY PRODUCTS-RETAIL	44529907	ALL OTHER SPECIALTY FOOD STORES
743541018474	Not Available	CITY OF ROCH EXEMPT	PUBLIC UTILITY	SPL	Low	Not Applicable	Not Applicable	Not Applicable	Not Applicable
743541018534	201 2 ST NE	CENTRAL BUSINESS DISTRICT	COM PARKING LOT	SPL	Low	Not Applicable	Not Applicable	Not Applicable	Not Applicable
743541081808	210 BROADWAY AVE N	CENTRAL BUSINESS DISTRICT	STRIP CENTER	SPL	Low	721906	BRIDAL GOWN PRESERVATION SERVICE	81149006	OTHER PERSONAL & HOUSEHOLD GOODS REPAIR & MAINT
743542018101	225 1 AVE NW	CENTRAL BUSINESS DISTRICT	PARKLAND	SPL	Low	841201	MUSEUMS	71211001	MUSEUMS
743542018436	Not Available	CENTRAL BUSINESS DISTRICT	COM PARKING LOT	SPL	Low	Not Applicable	Not Applicable	Not Applicable	Not Applicable
743543017923	24 CENTER ST W	CENTRAL BUSINESS DISTRICT	COM PARKING LOT	SPL	Low	Not Applicable	Not Applicable	Not Applicable	Not Applicable
743543017985	201 CENTER ST W	CENTRAL BUSINESS DISTRICT	HOSPITAL	SPL	Low	823111	SPECIAL INTEREST LIBRARIES	51912010	LIBRARIES & ARCHIVES
743543018034	Not Available	CENTRAL BUSINESS DISTRICT	HOSPITAL	SPL	Low	Not Applicable	Not Applicable	Not Applicable	Not Applicable
743543055872	190 2 ST NW	CENTRAL BUSINESS DISTRICT	HOSPITAL	SPL	Low	Not Applicable	Not Applicable	Not Applicable	Not Applicable
743543057929	15 3 AVE SW	CENTRAL BUSINESS DISTRICT	PARKING RAMP	SPL	Low	Not Applicable	Not Applicable	Not Applicable	Not Applicable
743543078602	200 1 ST SW	CENTRAL BUSINESS DISTRICT	MEDICAL OTHER	SPL	Low	809907	HEALTH SERVICES	62199921	ALL OTHER MISC AMBULATORY HEALTH CARE SERVICES
743544017968	Not Available	CENTRAL BUSINESS DISTRICT	PARKLAND	SPL	Low	Not Applicable	Not Applicable	Not Applicable	Not Applicable
743544017975	9 BROADWAY AVE N	CENTRAL BUSINESS DISTRICT	PARKING RAMP	SPL	Low	Not Applicable	Not Applicable	Not Applicable	Not Applicable
743544018054	121 BROADWAY AVE N	CENTRAL BUSINESS DISTRICT	SERVICE CLUB	SPL	Low	999977	NONCLASSIFIED ESTABLISHMENTS	99999004	UNCLASSIFIED ESTABLISHMENTS
743544018056	115 1 AVE NE	CENTRAL BUSINESS DISTRICT	SERVICE CLUB	SPL	Low	Not Applicable	Not Applicable	Not Applicable	Not Applicable
743544075694	18 1 AVE SE	CENTRAL BUSINESS DISTRICT	NEWSPAPER	SPL	Low	271101	NEWSPAPERS (PUBLISHERS/MFRS)	51111003	NEWSPAPER PUBLISHERS
743621007935	1201 10 AVE NE	EDUCATION PUBLIC	PUBLIC SCHOOL	SPL	Low	821103	SCHOOLS	61111007	ELEMENTARY & SECONDARY SCHOOLS
743622026692	1201 E SILVER LAKE DR NE	JEFFERSON	SINGLE FAMILY	SPL	Low	999977	NONCLASSIFIED ESTABLISHMENTS	99999004	UNCLASSIFIED ESTABLISHMENTS
743624026733	Not Available	CITY OF ROCH EXEMPT	PARKLAND	SPL	Low	Not Applicable	Not Applicable	Not Applicable	Not Applicable
743633026675	403 CENTER ST E	CENTRAL BUSINESS DISTRICT	PARKLAND	SPL	Low	864102	VETERANS' & MILITARY ORGANIZATIONS	81341003	CIVIL & SOCIAL ORGANIZATIONS
743641012038	1610 5 ST NE	SILVER LAKE SOUTH	SINGLE FAMILY	SPL	Low	Not Applicable	Not Applicable	Not Applicable	Not Applicable
743644026837	1738 CENTER ST E	CITY OF ROCH EXEMPT	PARKLAND	SPL	Low	Not Applicable	Not Applicable	Not Applicable	Not Applicable
751224082979	6112 COUNTY RD 3 NW	KALMAR TWP UNPLATTED	AG W/BLDG 35AC+	SPL	Low	Not Applicable	Not Applicable	Not Applicable	Not Applicable

Table C-9

**PCSI Results - SSTS Locations in the DWSMAs  
Rochester Public Utilities Part 2 WHPP Amendment**

PID Number	Site Address	Neighborhood Description	Land Use Description	PCS Code	Risk	SIC Code	SIC Description	NAICS Code	NAICS Description
11111036288	Not Available	MARION COMM	RAILROAD	SSTS	Low	Not Applicable	Not Applicable	Not Applicable	Not Applicable
630411035524	Not Available	MARION TWP UNPLATTED	AG BARE LAND 35AC+	SSTS	Low	Not Applicable	Not Applicable	Not Applicable	Not Applicable
630412035525	4604 COLLEGE VIEW RD E	MARION TWP UNPLATTED	SINGLE FAMILY	SSTS	Low	Not Applicable	Not Applicable	Not Applicable	Not Applicable
630421047357	Not Available	MARION TWP EXEMPT	PUBLIC STATE	SSTS	Low	Not Applicable	Not Applicable	Not Applicable	Not Applicable
630422052270	Not Available	MARION TWP EXEMPT	PUBLIC STATE	SSTS	Low	Not Applicable	Not Applicable	Not Applicable	Not Applicable
630422073954	Not Available	MARION TWP UNPLATTED	RES VAC LAND	SSTS	Low	Not Applicable	Not Applicable	Not Applicable	Not Applicable
630511082741	Not Available	ROSE HARBOR	AG BARE LAND 35AC+	SSTS	Low	Not Applicable	Not Applicable	Not Applicable	Not Applicable
630511082742	Not Available	ROSE HARBOR	AG BARE LAND <AC	SSTS	Low	Not Applicable	Not Applicable	Not Applicable	Not Applicable
630512038046	Not Available	CTY ROCH SE	PUBLIC COUNTY	SSTS	Low	Not Applicable	Not Applicable	Not Applicable	Not Applicable
630512038050	Not Available	OLD PINWOOD	SINGLE FAMILY	SSTS	Low	Not Applicable	Not Applicable	Not Applicable	Not Applicable
630512082729	48 SUNNYDALE LN SE	ROSE HARBOR	SINGLE FAMILY	SSTS	Low	Not Applicable	Not Applicable	Not Applicable	Not Applicable
630512082730	204 SUNNYDALE LN SE	ROSE HARBOR	SINGLE FAMILY	SSTS	Low	Not Applicable	Not Applicable	Not Applicable	Not Applicable
630512082732	212 SUNNYDALE LN SE	ROSE HARBOR	SINGLE FAMILY	SSTS	Low	Not Applicable	Not Applicable	Not Applicable	Not Applicable
630512082734	304 SUNNYDALE LN SE	ROSE HARBOR	SINGLE FAMILY	SSTS	Low	Not Applicable	Not Applicable	Not Applicable	Not Applicable
630512082735	310 SUNNYDALE LN SE	ROSE HARBOR	SINGLE FAMILY	SSTS	Low	Not Applicable	Not Applicable	Not Applicable	Not Applicable
630512082736	312 SUNNYDALE LN SE	ROSE HARBOR	SINGLE FAMILY	SSTS	Low	Not Applicable	Not Applicable	Not Applicable	Not Applicable
630512082737	316 SUNNYDALE LN SE	ROSE HARBOR	SINGLE FAMILY	SSTS	Low	Not Applicable	Not Applicable	Not Applicable	Not Applicable
630512082738	400 SUNNYDALE LN SE	ROSE HARBOR	SINGLE FAMILY	SSTS	Low	Not Applicable	Not Applicable	Not Applicable	Not Applicable
630512082740	Not Available	ROSE HARBOR	PUBLIC MUNICIPAL	SSTS	Low	Not Applicable	Not Applicable	Not Applicable	Not Applicable
630513021780	Not Available	CHURCH	CHURCH	SSTS	Low	Not Applicable	Not Applicable	Not Applicable	Not Applicable
630513025621	Not Available	CHURCH	CHURCH	SSTS	Low	Not Applicable	Not Applicable	Not Applicable	Not Applicable
630513038131	3706 SHEFFIELD LN SE	OLD PINWOOD	SINGLE FAMILY	SSTS	Low	Not Applicable	Not Applicable	Not Applicable	Not Applicable
630513038132	3710 SHEFFIELD LN SE	OLD PINWOOD	RES VAC LAND	SSTS	Low	Not Applicable	Not Applicable	Not Applicable	Not Applicable
630513038134	Not Available	OLD PINWOOD	RES VAC LAND	SSTS	Low	Not Applicable	Not Applicable	Not Applicable	Not Applicable
630513063481	607 STRATHMORE LN SE	OLD PINWOOD	RES VAC LAND	SSTS	Low	Not Applicable	Not Applicable	Not Applicable	Not Applicable
630513063482	611 STRATHMORE LN SE	OLD PINWOOD	RES VAC LAND	SSTS	Low	Not Applicable	Not Applicable	Not Applicable	Not Applicable
630513063483	615 STRATHMORE LN SE	OLD PINWOOD	RES VAC LAND	SSTS	Low	Not Applicable	Not Applicable	Not Applicable	Not Applicable
630513063484	Not Available	OLD PINWOOD	RES VAC LAND	SSTS	Low	Not Applicable	Not Applicable	Not Applicable	Not Applicable
630513082739	Not Available	ROSE HARBOR	SINGLE FAMILY	SSTS	Low	Not Applicable	Not Applicable	Not Applicable	Not Applicable
630514066338	3903 SUNNYDALE LN SE	OLD PINWOOD	SINGLE FAMILY	SSTS	Low	Not Applicable	Not Applicable	Not Applicable	Not Applicable
630514066339	3905 SUNNYDALE LN SE	OLD PINWOOD	SINGLE FAMILY	SSTS	Low	Not Applicable	Not Applicable	Not Applicable	Not Applicable
630514067724	283 BROOKSTONE DR SE	HIGH SOUTHEAST	RES VAC LAND	SSTS	Low	Not Applicable	Not Applicable	Not Applicable	Not Applicable
630514067733	278 BROOKSTONE DR SE	HIGH SOUTHEAST	RES VAC LAND	SSTS	Low	Not Applicable	Not Applicable	Not Applicable	Not Applicable
630514067737	Not Available	HIGH SOUTHEAST	RES VAC LAND	SSTS	Low	Not Applicable	Not Applicable	Not Applicable	Not Applicable
630514083372	3915 SUNNYDALE LN SE	OLD PINWOOD	RES VAC LAND	SSTS	Low	Not Applicable	Not Applicable	Not Applicable	Not Applicable
630521070524	236 BRIDGEVIEW LN SE	HIGH SOUTHEAST	RES VAC LAND	SSTS	Low	Not Applicable	Not Applicable	Not Applicable	Not Applicable
630521070545	Not Available	HIGH SOUTHEAST	RES VAC LAND	SSTS	Low	Not Applicable	Not Applicable	Not Applicable	Not Applicable
630521070546	Not Available	HIGH SOUTHEAST	RES VAC LAND	SSTS	Low	Not Applicable	Not Applicable	Not Applicable	Not Applicable
630521070547	Not Available	CTY ROCH SE	RETENTION POND/DRAIN	SSTS	Low	Not Applicable	Not Applicable	Not Applicable	Not Applicable
630521076467	Not Available	ROSE HARBOR	RES VAC LAND	SSTS	Low	Not Applicable	Not Applicable	Not Applicable	Not Applicable
630521076468	Not Available	ROSE HARBOR	RURAL VACANT LAND	SSTS	Low	Not Applicable	Not Applicable	Not Applicable	Not Applicable
630522052981	3303 RIDGELINE DR SE	CTY OF ROCH EXEMPT	RETENTION POND/DRAIN	SSTS	Low	Not Applicable	Not Applicable	Not Applicable	Not Applicable
630522053306	Not Available	CTY OF ROCH EXEMPT	SERVICES OTHER	SSTS	Low	Not Applicable	Not Applicable	Not Applicable	Not Applicable
630523052978	Not Available	CTY OF ROCH EXEMPT	RETENTION POND/DRAIN	SSTS	Low	Not Applicable	Not Applicable	Not Applicable	Not Applicable
630523052979	Not Available	CTY OF ROCH EXEMPT	PUBLIC STATE	SSTS	Low	Not Applicable	Not Applicable	Not Applicable	Not Applicable
630524070542	411 36 AVE SE	HIGH SOUTHEAST	RES VAC LAND	SSTS	Low	Not Applicable	Not Applicable	Not Applicable	Not Applicable
630524070543	407 36 AVE SE	HIGH SOUTHEAST	RES VAC LAND	SSTS	Low	Not Applicable	Not Applicable	Not Applicable	Not Applicable
630524070544	Not Available	CTY ROCH SE	RETENTION POND/DRAIN	SSTS	Low	Not Applicable	Not Applicable	Not Applicable	Not Applicable
630531076581	3330 HWY 14 SE	GOLF COURSES	GOLF COURSE	SSTS	Low	Not Applicable	Not Applicable	Not Applicable	Not Applicable
630533076590	Not Available	HIGH SOUTHEAST	RES VAC LAND	SSTS	Low	Not Applicable	Not Applicable	Not Applicable	Not Applicable
630533076591	Not Available	HIGH SOUTHEAST	RES VAC LAND	SSTS	Low	Not Applicable	Not Applicable	Not Applicable	Not Applicable
630544057506	1120 GOLFERS CT SE	HIGH SOUTHEAST	SINGLE FAMILY	SSTS	Low	Not Applicable	Not Applicable	Not Applicable	Not Applicable
630621025627	2150 COLLEGE VIEW RD E	CTY OF ROCH EXEMPT	PARKLAND	SSTS	Low	Not Applicable	Not Applicable	Not Applicable	Not Applicable
630623025622	Not Available	CTY OF ROCH EXEMPT	PARKLAND	SSTS	Low	Not Applicable	Not Applicable	Not Applicable	Not Applicable
630632051672	2115 HWY 14 E	HIGH SOUTHEAST	SINGLE FAMILY	SSTS	Low	Not Applicable	Not Applicable	Not Applicable	Not Applicable
630632051673	Not Available	ROCH COMM NORTH	COM VAC LAND	SSTS	Low	Not Applicable	Not Applicable	Not Applicable	Not Applicable
630633005507	1202 EASTGATE DR SE	ROCH COMM NORTH	COM VAC LAND	SSTS	Low	Not Applicable	Not Applicable	Not Applicable	Not Applicable
630633025644	Not Available	ROCH COMM SOUTH	COM PARKING LOT	SSTS	Low	Not Applicable	Not Applicable	Not Applicable	Not Applicable
630633035564	2011 EASTWOOD RD SE	HIGH SOUTHEAST	SINGLE FAMILY	SSTS	Low	Not Applicable	Not Applicable	Not Applicable	Not Applicable
630633035565	2048 HWY 14 E	ROCH COMM SOUTH	AUTOMOTIVE OTHER	SSTS	Low	Not Applicable	Not Applicable	Not Applicable	Not Applicable
630633035566	2040 HWY 14 E	ROCH COMM SOUTH	MACHINERY REPAIR	SSTS	Low	Not Applicable	Not Applicable	Not Applicable	Not Applicable
630633047416	Not Available	ROCH COMM SOUTH	COM VAC LAND	SSTS	Low	Not Applicable	Not Applicable	Not Applicable	Not Applicable
630633047634	Not Available	HIGH SOUTHEAST	RES VAC LAND	SSTS	Low	Not Applicable	Not Applicable	Not Applicable	Not Applicable
630633057898	2201 EASTWOOD RD SE	HIGH SOUTHEAST	SINGLE FAMILY	SSTS	Low	Not Applicable	Not Applicable	Not Applicable	Not Applicable
630633057899	Not Available	HIGH SOUTHEAST	SINGLE FAMILY	SSTS	Low	Not Applicable	Not Applicable	Not Applicable	Not Applicable
630633078159	1705 EASTWOOD RD SE	ROCH COMM SOUTH	PUBLIC UTILITY	SSTS	Low	Not Applicable	Not Applicable	Not Applicable	Not Applicable
630633078160	Not Available	ROCH COMM SOUTH	COM VAC LAND	SSTS	Low	Not Applicable	Not Applicable	Not Applicable	Not Applicable
630634068759	2325 TEE TIME RD SE	HIGH SOUTHEAST	SINGLE FAMILY	SSTS	Low	Not Applicable	Not Applicable	Not Applicable	Not Applicable
630634068761	2337 TEE TIME RD SE	HIGH SOUTHEAST	SINGLE FAMILY	SSTS	Low	Not Applicable	Not Applicable	Not Applicable	Not Applicable
630634068762	2343 TEE TIME RD SE	HIGH SOUTHEAST	SINGLE FAMILY	SSTS	Low	Not Applicable	Not Applicable	Not Applicable	Not Applicable
630634068764	2361 TEE TIME RD SE	HIGH SOUTHEAST	RES VAC LAND	SSTS	Low	Not Applicable	Not Applicable	Not Applicable	Not Applicable
630634068811	Not Available	CTY ROCH SE	RETENTION POND/DRAIN	SSTS	Low	Not Applicable	Not Applicable	Not Applicable	Not Applicable

Table C-9

**PCSI Results - SSTS Locations in the DWSMAs  
Rochester Public Utilities Part 2 WHPP Amendment**

PID Number	Site Address	Neighborhood Description	Land Use Description	PCS Code	Risk	SIC Code	SIC Description	NAICS Code	NAICS Description
630634068812	Not Available	CTY OF ROCH EXEMPT	PARKLAND	SSTS	Low	Not Applicable	Not Applicable	Not Applicable	Not Applicable
630712069351	Not Available	MARION ROAD	AG BARE LAND 35AC+	SSTS	Low	Not Applicable	Not Applicable	Not Applicable	Not Applicable
630714020669	Not Available	ROSE HARBOR	RES VAC LAND	SSTS	Low	Not Applicable	Not Applicable	Not Applicable	Not Applicable
630714020670	Not Available	ROSE HARBOR	RES VAC LAND	SSTS	Low	Not Applicable	Not Applicable	Not Applicable	Not Applicable
630714020671	Not Available	CTY OF ROCH EXEMPT	PARKLAND	SSTS	Low	Not Applicable	Not Applicable	Not Applicable	Not Applicable
630714020672	Not Available	CTY OF ROCH EXEMPT	PARKLAND	SSTS	Low	Not Applicable	Not Applicable	Not Applicable	Not Applicable
630714020673	Not Available	CTY OF ROCH EXEMPT	PARKLAND	SSTS	Low	Not Applicable	Not Applicable	Not Applicable	Not Applicable
630714037699	2807 15 ST SE	ROSE HARBOR	RES VAC LAND	SSTS	Low	Not Applicable	Not Applicable	Not Applicable	Not Applicable
630714037832	1421 SUNRISE AVE SE	ROSE HARBOR	RES VAC LAND	SSTS	Low	Not Applicable	Not Applicable	Not Applicable	Not Applicable
630714037833	1425 SUNRISE AVE SE	ROSE HARBOR	RES VAC LAND	SSTS	Low	Not Applicable	Not Applicable	Not Applicable	Not Applicable
630714037834	1429 SUNRISE AVE SE	ROSE HARBOR	RES VAC LAND	SSTS	Low	Not Applicable	Not Applicable	Not Applicable	Not Applicable
630714037835	1433 SUNRISE AVE SE	ROSE HARBOR	RES VAC LAND	SSTS	Low	Not Applicable	Not Applicable	Not Applicable	Not Applicable
630714037836	1424 SUNRISE AVE SE	ROSE HARBOR	RES VAC LAND	SSTS	Low	Not Applicable	Not Applicable	Not Applicable	Not Applicable
630714037837	1420 SUNRISE AVE SE	ROSE HARBOR	RES VAC LAND	SSTS	Low	Not Applicable	Not Applicable	Not Applicable	Not Applicable
630722025668	Not Available	MARION ROAD	RES VAC LAND	SSTS	Low	Not Applicable	Not Applicable	Not Applicable	Not Applicable
630722025670	Not Available	MARION ROAD	RES VAC LAND	SSTS	Low	Not Applicable	Not Applicable	Not Applicable	Not Applicable
630722054818	Not Available	MARION ROAD	RES VAC LAND	SSTS	Low	Not Applicable	Not Applicable	Not Applicable	Not Applicable
630722064635	2020 EASTWOOD RD SE	MARION ROAD	SINGLE FAMILY	SSTS	Low	Not Applicable	Not Applicable	Not Applicable	Not Applicable
630722065045	Not Available	ROCH COMM SOUTH	WAREHOUSE	SSTS	Low	Not Applicable	Not Applicable	Not Applicable	Not Applicable
630722071685	Not Available	MARION ROAD	RES VAC LAND	SSTS	Low	Not Applicable	Not Applicable	Not Applicable	Not Applicable
630722074436	1300 MARION RD SE	CTY OF ROCH EXEMPT	CEMETERY	SSTS	Low	655302	CEMETERIES	81222002	CEMETERIES & CREMATORIES
630722074437	Not Available	MARION ROAD	SINGLE FAMILY	SSTS	Low	Not Applicable	Not Applicable	Not Applicable	Not Applicable
630722074438	Not Available	MARION ROAD	SINGLE FAMILY	SSTS	Low	Not Applicable	Not Applicable	Not Applicable	Not Applicable
630723025663	1325 MARION RD SE	MARION ROAD	DUPLEX/TRIPLEX	SSTS	Low	999977	NONCLASSIFIED ESTABLISHMENTS	99999004	UNCLASSIFIED ESTABLISHMENTS
630734067947	1745 MARION RD SE	MARION ROAD	PARKLAND	SSTS	Low	Not Applicable	Not Applicable	Not Applicable	Not Applicable
630741025699	Not Available	CTY OF ROCH EXEMPT	PARKLAND	SSTS	Low	Not Applicable	Not Applicable	Not Applicable	Not Applicable
630741037485	1700 HILLVIEW LN SE	MARION ROAD	RES VAC LAND	SSTS	Low	Not Applicable	Not Applicable	Not Applicable	Not Applicable
630741037486	1702 HILLVIEW LN SE	MARION ROAD	RES VAC LAND	SSTS	Low	Not Applicable	Not Applicable	Not Applicable	Not Applicable
630741051668	Not Available	CTY OF ROCH EXEMPT	PARKLAND	SSTS	Low	Not Applicable	Not Applicable	Not Applicable	Not Applicable
630741051669	Not Available	CTY OF ROCH EXEMPT	PARKLAND	SSTS	Low	Not Applicable	Not Applicable	Not Applicable	Not Applicable
630743060822	Not Available	MARION ROAD	RETENTION POND/DRAIN	SSTS	Low	Not Applicable	Not Applicable	Not Applicable	Not Applicable
630743079323	Not Available	CTY OF ROCH EXEMPT	RETENTION POND/DRAIN	SSTS	Low	Not Applicable	Not Applicable	Not Applicable	Not Applicable
630743079389	Not Available	MOBILE HOME PARKS	MOBILE HOME PARK	SSTS	Low	Not Applicable	Not Applicable	Not Applicable	Not Applicable
630744035580	Not Available	MARION TWP UNPLATTED	RES VAC LAND	SSTS	Low	Not Applicable	Not Applicable	Not Applicable	Not Applicable
630744035581	Not Available	MARION TWP UNPLATTED	RES VAC LAND	SSTS	Low	Not Applicable	Not Applicable	Not Applicable	Not Applicable
630744037489	1708 HILLVIEW LN SE	MARION ROAD	RES VAC LAND	SSTS	Low	Not Applicable	Not Applicable	Not Applicable	Not Applicable
630744037490	1800 HILLVIEW LN SE	MARION ROAD	RES VAC LAND	SSTS	Low	Not Applicable	Not Applicable	Not Applicable	Not Applicable
630744037494	1806 HILLVIEW LN SE	MARION ROAD	RES VAC LAND	SSTS	Low	Not Applicable	Not Applicable	Not Applicable	Not Applicable
630744037543	Not Available	MARION ROAD	RES VAC LAND	SSTS	Low	Not Applicable	Not Applicable	Not Applicable	Not Applicable
630744038316	2806 WHYNAUCHT CT SE	20TH STREET	COM VAC LAND	SSTS	Low	Not Applicable	Not Applicable	Not Applicable	Not Applicable
630744053023	2911 20 ST SE	ROCH COMM SOUTH	AUTOMOTIVE OTHER	SSTS	Low	Not Applicable	Not Applicable	Not Applicable	Not Applicable
630744068382	Not Available	MARION TWP UNPLATTED	RES VAC LAND	SSTS	Low	Not Applicable	Not Applicable	Not Applicable	Not Applicable
630744073707	1802 HILLVIEW LN SE	MARION ROAD	SINGLE FAMILY	SSTS	Low	Not Applicable	Not Applicable	Not Applicable	Not Applicable
630811077426	3790 EASTWOOD RD SE	TOWNHOME ROCH SE	TOWNHOME	SSTS	Low	Not Applicable	Not Applicable	Not Applicable	Not Applicable
630811077427	3798 EASTWOOD RD SE	TOWNHOME ROCH SE	TOWNHOME	SSTS	Low	Not Applicable	Not Applicable	Not Applicable	Not Applicable
630811077428	3810 EASTWOOD RD SE	TOWNHOME ROCH SE	TOWNHOME	SSTS	Low	Not Applicable	Not Applicable	Not Applicable	Not Applicable
630811077431	3846 EASTWOOD RD SE	TOWNHOME ROCH SE	TOWNHOME	SSTS	Low	Not Applicable	Not Applicable	Not Applicable	Not Applicable
630811077432	3858 EASTWOOD RD SE	TOWNHOME ROCH SE	TOWNHOME	SSTS	Low	Not Applicable	Not Applicable	Not Applicable	Not Applicable
630811077433	3870 EASTWOOD RD SE	TOWNHOME ROCH SE	TOWNHOME	SSTS	Low	Not Applicable	Not Applicable	Not Applicable	Not Applicable
630812076585	Not Available	20TH STREET	AG BARE LAND <AC	SSTS	Low	Not Applicable	Not Applicable	Not Applicable	Not Applicable
630812076596	Not Available	GOLF COURSES	GOLF COURSE	SSTS	Low	Not Applicable	Not Applicable	Not Applicable	Not Applicable
630814076583	Not Available	20TH STREET	AG BARE LAND 35AC+	SSTS	Low	Not Applicable	Not Applicable	Not Applicable	Not Applicable
630821077382	Not Available	20TH STREET	RES VAC LAND	SSTS	Low	Not Applicable	Not Applicable	Not Applicable	Not Applicable
630821077383	3213 HARBOR HEIGHTS CT SE	CTY OF ROCH EXEMPT	PUBLIC MUNICIPAL	SSTS	Low	Not Applicable	Not Applicable	Not Applicable	Not Applicable
630822037764	3100 ROSE DR SE	ROSE HARBOR	RES VAC LAND	SSTS	Low	Not Applicable	Not Applicable	Not Applicable	Not Applicable
630822037765	3104 ROSE DR SE	ROSE HARBOR	RES VAC LAND	SSTS	Low	Not Applicable	Not Applicable	Not Applicable	Not Applicable
630822037766	3108 ROSE DR SE	ROSE HARBOR	RES VAC LAND	SSTS	Low	Not Applicable	Not Applicable	Not Applicable	Not Applicable
630822037804	Not Available	ROSE HARBOR	SINGLE FAMILY	SSTS	Low	Not Applicable	Not Applicable	Not Applicable	Not Applicable
630822037805	Not Available	ROSE HARBOR	RES VAC LAND	SSTS	Low	Not Applicable	Not Applicable	Not Applicable	Not Applicable
630822037807	3124 HARBOR DR SE	ROSE HARBOR	PUBLIC MUNICIPAL	SSTS	Low	Not Applicable	Not Applicable	Not Applicable	Not Applicable
630822078751	Not Available	ROSE HARBOR	RES VAC LAND	SSTS	Low	Not Applicable	Not Applicable	Not Applicable	Not Applicable
630822079099	Not Available	ROSE HARBOR	SINGLE FAMILY	SSTS	Low	Not Applicable	Not Applicable	Not Applicable	Not Applicable
630823070370	Not Available	20TH STREET	SINGLE FAMILY	SSTS	Low	Not Applicable	Not Applicable	Not Applicable	Not Applicable
630831055599	Not Available	20TH STREET	RURAL VACANT LAND	SSTS	Low	Not Applicable	Not Applicable	Not Applicable	Not Applicable
630831052423	1773 36 AVE SE	20TH STREET	RES VAC LAND	SSTS	Low	Not Applicable	Not Applicable	Not Applicable	Not Applicable
630832050934	Not Available	20TH STREET	RURAL VACANT LAND	SSTS	Low	Not Applicable	Not Applicable	Not Applicable	Not Applicable
630833035608	Not Available	20TH STREET	RURAL VACANT LAND	SSTS	Low	Not Applicable	Not Applicable	Not Applicable	Not Applicable
630833037600	Not Available	20TH STREET	RES VAC LAND	SSTS	Low	Not Applicable	Not Applicable	Not Applicable	Not Applicable
630833037605	Not Available	20TH STREET	RES VAC LAND	SSTS	Low	Not Applicable	Not Applicable	Not Applicable	Not Applicable
630833037606	Not Available	20TH STREET	SINGLE FAMILY	SSTS	Low	Not Applicable	Not Applicable	Not Applicable	Not Applicable
630834035597	Not Available	20TH STREET	PARKLAND	SSTS	Low	Not Applicable	Not Applicable	Not Applicable	Not Applicable
630834035598	Not Available	20TH STREET	PARKLAND	SSTS	Low	Not Applicable	Not Applicable	Not Applicable	Not Applicable
630834035600	Not Available	20TH STREET	RES VAC LAND	SSTS	Low	Not Applicable	Not Applicable	Not Applicable	Not Applicable

Table C-9

**PCSI Results - SSTS Locations in the DWSMAs  
Rochester Public Utilities Part 2 WHPP Amendment**

PID Number	Site Address	Neighborhood Description	Land Use Description	PCS Code	Risk	SIC Code	SIC Description	NAICS Code	NAICS Description
630834036749	Not Available	20TH STREET	SINGLE FAMILY	SSTS	Low	Not Applicable	Not Applicable	Not Applicable	Not Applicable
630834036751	Not Available	20TH STREET	RES VAC LAND	SSTS	Low	Not Applicable	Not Applicable	Not Applicable	Not Applicable
630834036754	Not Available	20TH STREET	RES VAC LAND	SSTS	Low	Not Applicable	Not Applicable	Not Applicable	Not Applicable
630834036757	Not Available	20TH STREET	RES VAC LAND	SSTS	Low	Not Applicable	Not Applicable	Not Applicable	Not Applicable
630834036760	Not Available	20TH STREET	SINGLE FAMILY	SSTS	Low	Not Applicable	Not Applicable	Not Applicable	Not Applicable
630834036763	Not Available	20TH STREET	RES VAC LAND	SSTS	Low	Not Applicable	Not Applicable	Not Applicable	Not Applicable
630834036766	Not Available	20TH STREET	RES VAC LAND	SSTS	Low	Not Applicable	Not Applicable	Not Applicable	Not Applicable
630834036767	Not Available	20TH STREET	RES VAC LAND	SSTS	Low	Not Applicable	Not Applicable	Not Applicable	Not Applicable
630834036770	Not Available	20TH STREET	RES VAC LAND	SSTS	Low	Not Applicable	Not Applicable	Not Applicable	Not Applicable
630834036777	Not Available	20TH STREET	RES VAC LAND	SSTS	Low	Not Applicable	Not Applicable	Not Applicable	Not Applicable
630834079715	1915 CHRISTOPHER DR SE	20TH STREET	SINGLE FAMILY	SSTS	Low	Not Applicable	Not Applicable	Not Applicable	Not Applicable
630841035602	3805 20 ST SE	20TH STREET	SINGLE FAMILY	SSTS	Low	Not Applicable	Not Applicable	Not Applicable	Not Applicable
630841035604	Not Available	20TH STREET	RES VAC LAND	SSTS	Low	Not Applicable	Not Applicable	Not Applicable	Not Applicable
630841035605	3835 20 ST SE	20TH STREET	SINGLE FAMILY	SSTS	Low	Not Applicable	Not Applicable	Not Applicable	Not Applicable
63084106235	Not Available	20TH STREET	SINGLE FAMILY	SSTS	Low	Not Applicable	Not Applicable	Not Applicable	Not Applicable
630842060478	Not Available	20TH STREET	AG BARE LAND 35AC+	SSTS	Low	Not Applicable	Not Applicable	Not Applicable	Not Applicable
630842060479	1700 37 AVE SE	20TH STREET	SINGLE FAMILY	SSTS	Low	Not Applicable	Not Applicable	Not Applicable	Not Applicable
630843037395	3733 20 ST SE	20TH STREET	RES VAC LAND	SSTS	Low	Not Applicable	Not Applicable	Not Applicable	Not Applicable
630843037396	3725 20 ST SE	20TH STREET	SINGLE FAMILY	SSTS	Low	Not Applicable	Not Applicable	Not Applicable	Not Applicable
630843037404	Not Available	20TH STREET	RES VAC LAND	SSTS	Low	Not Applicable	Not Applicable	Not Applicable	Not Applicable
63084406234	Not Available	20TH STREET	RES VAC LAND	SSTS	Low	Not Applicable	Not Applicable	Not Applicable	Not Applicable
630944035637	1901 50 AVE SE	MARION TWP UNPLATTED	SINGLE FAMILY	SSTS	Low	Not Applicable	Not Applicable	Not Applicable	Not Applicable
630944037943	1905 BADGER CT SE	MARION TWP EXEMPT	PUBLIC UTILITY	SSTS	Low	Not Applicable	Not Applicable	Not Applicable	Not Applicable
631023037546	5028 15 ST SE	MARION TWP PLATTED	SINGLE FAMILY	SSTS	Low	Not Applicable	Not Applicable	Not Applicable	Not Applicable
631023037547	5118 15 ST SE	MARION TWP PLATTED	SINGLE FAMILY	SSTS	Low	514501	CANDY & CONFECTIONERY-WHOLESALE	42445002	CONFECTIONERY MERCHANT WHOLESALERS
631023037555	5150 15 ST SE	MARION TWP PLATTED	SINGLE FAMILY	SSTS	Low	Not Applicable	Not Applicable	Not Applicable	Not Applicable
631023037556	5142 15 ST SE	MARION TWP PLATTED	SINGLE FAMILY	SSTS	Low	Not Applicable	Not Applicable	Not Applicable	Not Applicable
631023037557	5134 15 ST SE	MARION TWP PLATTED	SINGLE FAMILY	SSTS	Low	Not Applicable	Not Applicable	Not Applicable	Not Applicable
631023037565	5023 15 ST SE	MARION TWP EXEMPT	PUBLIC UTILITY	SSTS	Low	Not Applicable	Not Applicable	Not Applicable	Not Applicable
631024037587	1510 NEILL CT SE	MARION TWP PLATTED	SINGLE FAMILY	SSTS	Low	Not Applicable	Not Applicable	Not Applicable	Not Applicable
631024050647	5337 15 ST SE	MARION TWP PLATTED	SINGLE FAMILY	SSTS	Low	Not Applicable	Not Applicable	Not Applicable	Not Applicable
631024050653	5382 15 ST SE	MARION TWP PLATTED	SINGLE FAMILY	SSTS	Low	Not Applicable	Not Applicable	Not Applicable	Not Applicable
631024050654	5340 15 ST SE	MARION TWP PLATTED	SINGLE FAMILY	SSTS	Low	Not Applicable	Not Applicable	Not Applicable	Not Applicable
631033050130	Not Available	MARION TWP UNPLATTED	AG BARE LAND 35AC+	SSTS	Low	Not Applicable	Not Applicable	Not Applicable	Not Applicable
631623079279	2410 40 AVE SE	MARION TWP UNPLATTED	SINGLE FAMILY	SSTS	Low	Not Applicable	Not Applicable	Not Applicable	Not Applicable
631623079281	2418 40 AVE SE	MARION TWP UNPLATTED	SINGLE FAMILY	SSTS	Low	753801	AUTOMOBILE REPAIRING & SERVICE	81111104	GENERAL AUTOMOTIVE REPAIR
631623079285	2436 40 AVE SE	MARION TWP UNPLATTED	SINGLE FAMILY	SSTS	Low	Not Applicable	Not Applicable	Not Applicable	Not Applicable
631623079287	2444 40 AVE SE	MARION TWP UNPLATTED	AUTOMOTIVE OTHER	SSTS	Low	Not Applicable	Not Applicable	Not Applicable	Not Applicable
631632036860	2710 40 AVE SE	SOUTH MARION ROAD	SINGLE FAMILY	SSTS	Low	Not Applicable	Not Applicable	Not Applicable	Not Applicable
631632037698	Not Available	SOUTH MARION ROAD	RES VAC LAND	SSTS	Low	Not Applicable	Not Applicable	Not Applicable	Not Applicable
631711036977	2047 39 AVE SE	SOUTH MARION ROAD	SINGLE FAMILY	SSTS	Low	Not Applicable	Not Applicable	Not Applicable	Not Applicable
631711036978	3805 21 ST SE	SOUTH MARION ROAD	SINGLE FAMILY	SSTS	Low	Not Applicable	Not Applicable	Not Applicable	Not Applicable
631711036979	3809 21 ST SE	SOUTH MARION ROAD	SINGLE FAMILY	SSTS	Low	Not Applicable	Not Applicable	Not Applicable	Not Applicable
631711036984	3812 21 ST SE	SOUTH MARION ROAD	SINGLE FAMILY	SSTS	Low	Not Applicable	Not Applicable	Not Applicable	Not Applicable
631711036985	3820 21 ST SE	SOUTH MARION ROAD	SINGLE FAMILY	SSTS	Low	Not Applicable	Not Applicable	Not Applicable	Not Applicable
631711036986	3840 21 ST SE	SOUTH MARION ROAD	SINGLE FAMILY	SSTS	Low	Not Applicable	Not Applicable	Not Applicable	Not Applicable
631711036987	3930 21 ST SE	SOUTH MARION ROAD	SINGLE FAMILY	SSTS	Low	Not Applicable	Not Applicable	Not Applicable	Not Applicable
631712062547	Not Available	ROCH COMM SOUTH	IND VAC LAND	SSTS	Low	Not Applicable	Not Applicable	Not Applicable	Not Applicable
631712082608	Not Available	TOWNHOME ROCH SE	RES VAC LAND	SSTS	Low	Not Applicable	Not Applicable	Not Applicable	Not Applicable
631713035872	Not Available	SOUTH MARION ROAD	RURAL VACANT LAND	SSTS	Low	Not Applicable	Not Applicable	Not Applicable	Not Applicable
631713035875	Not Available	SOUTH MARION ROAD	RURAL VACANT LAND	SSTS	Low	Not Applicable	Not Applicable	Not Applicable	Not Applicable
631713035877	Not Available	ROCH COMM SOUTH	IND VAC LAND	SSTS	Low	Not Applicable	Not Applicable	Not Applicable	Not Applicable
631713035879	2420 MARION RD SE	ROCH COMM SOUTH	AUTOMOTIVE OTHER	SSTS	Low	421229	PETROLEUM PRODUCTS-TRANSPORTING	48422011	SPECIALIZED FREIGHT (EXC USED GDS) TRUCKING LOCAL
631714035874	3811 25 ST SE	SOUTH MARION ROAD	RURAL VACANT LAND	SSTS	Low	Not Applicable	Not Applicable	Not Applicable	Not Applicable
631714035878	Not Available	ROCH COMM SOUTH	IND VAC LAND	SSTS	Low	Not Applicable	Not Applicable	Not Applicable	Not Applicable
631714037405	2307 40 AVE SE	SOUTH MARION ROAD	SINGLE FAMILY	SSTS	Low	Not Applicable	Not Applicable	Not Applicable	Not Applicable
631714037406	2335 40 AVE SE	SOUTH MARION ROAD	SINGLE FAMILY	SSTS	Low	Not Applicable	Not Applicable	Not Applicable	Not Applicable
631714037407	2351 40 AVE SE	SOUTH MARION ROAD	SINGLE FAMILY	SSTS	Low	Not Applicable	Not Applicable	Not Applicable	Not Applicable
631714077673	3949 25 ST SE	SOUTH MARION ROAD	SINGLE FAMILY	SSTS	Low	Not Applicable	Not Applicable	Not Applicable	Not Applicable
631721036368	Not Available	20TH STREET	RES VAC LAND	SSTS	Low	Not Applicable	Not Applicable	Not Applicable	Not Applicable
631721036376	Not Available	20TH STREET	RES VAC LAND	SSTS	Low	Not Applicable	Not Applicable	Not Applicable	Not Applicable
631721036378	Not Available	20TH STREET	RES VAC LAND	SSTS	Low	Not Applicable	Not Applicable	Not Applicable	Not Applicable
631721036415	2250 MARION RD SE	20TH STREET	SINGLE FAMILY	SSTS	Low	Not Applicable	Not Applicable	Not Applicable	Not Applicable
631721036621	2287 CEDAR PARK CT SE	SOUTH MARION ROAD	RES VAC LAND	SSTS	Low	Not Applicable	Not Applicable	Not Applicable	Not Applicable
631721036622	2271 CEDAR PARK CT SE	SOUTH MARION ROAD	SINGLE FAMILY	SSTS	Low	Not Applicable	Not Applicable	Not Applicable	Not Applicable
631721036626	2189 CEDAR PARK CT SE	SOUTH MARION ROAD	RES VAC LAND	SSTS	Low	Not Applicable	Not Applicable	Not Applicable	Not Applicable
631721036627	2181 CEDAR PARK CT SE	SOUTH MARION ROAD	RES VAC LAND	SSTS	Low	Not Applicable	Not Applicable	Not Applicable	Not Applicable
631721036628	2173 CEDAR PARK CT SE	SOUTH MARION ROAD	RES VAC LAND	SSTS	Low	Not Applicable	Not Applicable	Not Applicable	Not Applicable
631721036638	2176 CEDAR PARK CT SE	SOUTH MARION ROAD	RES VAC LAND	SSTS	Low	Not Applicable	Not Applicable	Not Applicable	Not Applicable
631721051730	2254 MARION RD SE	ROCH COMM SOUTH	AUTOMOTIVE OTHER	SSTS	Low	Not Applicable	Not Applicable	Not Applicable	Not Applicable
631721051731	2258 MARION RD SE	20TH STREET	RES/COMM	SSTS	Low	152144	CONSTRUCTION COMPANIES	23611512	NEW SINGLE-FAMILY HSNQ CONSTR (EXC FOR-SALE BLDRS)
631722036380	2238 MARION RD SE	20TH STREET	SINGLE FAMILY	SSTS	Low	Not Applicable	Not Applicable	Not Applicable	Not Applicable
631722036381	Not Available	20TH STREET	RES VAC LAND	SSTS	Low	Not Applicable	Not Applicable	Not Applicable	Not Applicable



Table C-9

**PCSI Results - SSTS Locations in the DWSMAs  
Rochester Public Utilities Part 2 WHPP Amendment**

PID Number	Site Address	Neighborhood Description	Land Use Description	PCS Code	Risk	SIC Code	SIC Description	NAICS Code	NAICS Description
631722036382	3006 20 ST SE	CTY OF ROCH EXEMPT	PUBLIC UTILITY	SSTS	Low	Not Applicable	Not Applicable	Not Applicable	Not Applicable
631722036406	2145 MARION RD SE	20TH STREET	DUPLX/TRIPLEX	SSTS	Low	78301	TREE SERVICE	56173022	LANDSCAPING SERVICES
631722056614	Not Available	ROCH COMM SOUTH	IND VAC LAND	SSTS	Low	Not Applicable	Not Applicable	Not Applicable	Not Applicable
631723036385	Not Available	ROCH COMM SOUTH	IND VAC LAND	SSTS	Low	Not Applicable	Not Applicable	Not Applicable	Not Applicable
631723036399	Not Available	20TH STREET	RES VAC LAND	SSTS	Low	Not Applicable	Not Applicable	Not Applicable	Not Applicable
631723036403	Not Available	20TH STREET	RES VAC LAND	SSTS	Low	Not Applicable	Not Applicable	Not Applicable	Not Applicable
631723036407	2149 MARION RD SE	20TH STREET	RES VAC LAND	SSTS	Low	Not Applicable	Not Applicable	Not Applicable	Not Applicable
631723036408	2151 MARION RD SE	20TH STREET	SINGLE FAMILY	SSTS	Low	Not Applicable	Not Applicable	Not Applicable	Not Applicable
631723036409	2153 MARION RD SE	20TH STREET	SINGLE FAMILY	SSTS	Low	Not Applicable	Not Applicable	Not Applicable	Not Applicable
631723036410	Not Available	20TH STREET	RES VAC LAND	SSTS	Low	Not Applicable	Not Applicable	Not Applicable	Not Applicable
631723036411	2241 MARION RD SE	20TH STREET	SINGLE FAMILY	SSTS	Low	594508	HOBBY & MODEL CONSTR SUPPLIES-RETAIL	45112021	HOBBY, TOY & GAME STORES
631723036412	Not Available	20TH STREET	RES VAC LAND	SSTS	Low	Not Applicable	Not Applicable	Not Applicable	Not Applicable
631723053426	2221 MARION RD SE	ROCH COMM SOUTH	WAREHOUSE	SSTS	Low	Not Applicable	Not Applicable	Not Applicable	Not Applicable
631723056617	Not Available	20TH STREET	RES VAC LAND	SSTS	Low	Not Applicable	Not Applicable	Not Applicable	Not Applicable
631723056618	Not Available	20TH STREET	RES VAC LAND	SSTS	Low	Not Applicable	Not Applicable	Not Applicable	Not Applicable
631723075953	2440 30 AVE SE	ROCH COMM SOUTH	SPECIAL PURPOSE COMM	SSTS	Low	Not Applicable	Not Applicable	Not Applicable	Not Applicable
631723075955	Not Available	20TH STREET	RES VAC LAND	SSTS	Low	Not Applicable	Not Applicable	Not Applicable	Not Applicable
631723075959	Not Available	ROCH COMM SOUTH	IND VAC LAND	SSTS	Low	Not Applicable	Not Applicable	Not Applicable	Not Applicable
631723075961	2450 30 AVE SE	ROCH COMM SOUTH	SERVICES OTHER	SSTS	Low	Not Applicable	Not Applicable	Not Applicable	Not Applicable
631724036418	2315 MARION RD SE	20TH STREET	DUPLX/TRIPLEX	SSTS	Low	Not Applicable	Not Applicable	Not Applicable	Not Applicable
631724036420	2345 MARION RD SE	20TH STREET	SINGLE FAMILY	SSTS	Low	Not Applicable	Not Applicable	Not Applicable	Not Applicable
631724036620	2295 CEDAR PARK CT SE	SOUTH MARION ROAD	SINGLE FAMILY	SSTS	Low	Not Applicable	Not Applicable	Not Applicable	Not Applicable
631724036629	2165 CEDAR PARK CT SE	SOUTH MARION ROAD	RES VAC LAND	SSTS	Low	Not Applicable	Not Applicable	Not Applicable	Not Applicable
631724036630	2157 CEDAR PARK CT SE	SOUTH MARION ROAD	RES VAC LAND	SSTS	Low	Not Applicable	Not Applicable	Not Applicable	Not Applicable
631724036631	2149 CEDAR PARK CT SE	SOUTH MARION ROAD	RES VAC LAND	SSTS	Low	Not Applicable	Not Applicable	Not Applicable	Not Applicable
631724036632	2141 CEDAR PARK CT SE	SOUTH MARION ROAD	RES VAC LAND	SSTS	Low	Not Applicable	Not Applicable	Not Applicable	Not Applicable
631724036633	2133 CEDAR PARK CT SE	SOUTH MARION ROAD	RES VAC LAND	SSTS	Low	Not Applicable	Not Applicable	Not Applicable	Not Applicable
631724036634	Not Available	SOUTH MARION ROAD	RES VAC LAND	SSTS	Low	Not Applicable	Not Applicable	Not Applicable	Not Applicable
631724036635	2324 CEDAR PARK CT SE	SOUTH MARION ROAD	SINGLE FAMILY	SSTS	Low	734922	HOUSE CLEANING	23899072	ALL OTHER SPECIALTY TRADE CONTRACTORS
631724036640	2298 CEDAR PARK CT SE	SOUTH MARION ROAD	RES VAC LAND	SSTS	Low	Not Applicable	Not Applicable	Not Applicable	Not Applicable
631724036641	2160 CEDAR PARK CT SE	SOUTH MARION ROAD	RES VAC LAND	SSTS	Low	Not Applicable	Not Applicable	Not Applicable	Not Applicable
631724036642	2144 CEDAR PARK CT SE	SOUTH MARION ROAD	RES VAC LAND	SSTS	Low	Not Applicable	Not Applicable	Not Applicable	Not Applicable
631724036643	2120 CEDAR PARK CT SE	SOUTH MARION ROAD	RES VAC LAND	SSTS	Low	Not Applicable	Not Applicable	Not Applicable	Not Applicable
631724036644	2306 CEDAR PARK CT SE	SOUTH MARION ROAD	SINGLE FAMILY	SSTS	Low	Not Applicable	Not Applicable	Not Applicable	Not Applicable
631731036398	Not Available	20TH STREET	RES VAC LAND	SSTS	Low	Not Applicable	Not Applicable	Not Applicable	Not Applicable
631731036400	Not Available	20TH STREET	RES VAC LAND	SSTS	Low	Not Applicable	Not Applicable	Not Applicable	Not Applicable
631731036422	Not Available	20TH STREET	RES VAC LAND	SSTS	Low	Not Applicable	Not Applicable	Not Applicable	Not Applicable
631731036426	Not Available	20TH STREET	SINGLE FAMILY	SSTS	Low	Not Applicable	Not Applicable	Not Applicable	Not Applicable
631731036427	3535 PINEWOOD RD SE	20TH STREET	SINGLE FAMILY	SSTS	Low	Not Applicable	Not Applicable	Not Applicable	Not Applicable
631732036393	2514 30 AVE SE	20TH STREET	SINGLE FAMILY	SSTS	Low	Not Applicable	Not Applicable	Not Applicable	Not Applicable
631732036394	3201 PINEWOOD RD SE	20TH STREET	SINGLE FAMILY	SSTS	Low	Not Applicable	Not Applicable	Not Applicable	Not Applicable
631732036402	Not Available	20TH STREET	SINGLE FAMILY	SSTS	Low	Not Applicable	Not Applicable	Not Applicable	Not Applicable
631732036437	3110 PINEWOOD RD SE	20TH STREET	RES VAC LAND	SSTS	Low	Not Applicable	Not Applicable	Not Applicable	Not Applicable
631732036439	Not Available	20TH STREET	RES VAC LAND	SSTS	Low	Not Applicable	Not Applicable	Not Applicable	Not Applicable
631732036442	3114 PINEWOOD RD SE	20TH STREET	SINGLE FAMILY	SSTS	Low	Not Applicable	Not Applicable	Not Applicable	Not Applicable
631732051732	Not Available	20TH STREET	RES VAC LAND	SSTS	Low	Not Applicable	Not Applicable	Not Applicable	Not Applicable
631732075963	Not Available	ROCH COMM SOUTH	COM VAC LAND	SSTS	Low	Not Applicable	Not Applicable	Not Applicable	Not Applicable
631732076379	3222 PINEWOOD RD SE	20TH STREET	SINGLE FAMILY	SSTS	Low	Not Applicable	Not Applicable	Not Applicable	Not Applicable
631733036443	Not Available	20TH STREET	RES VAC LAND	SSTS	Low	Not Applicable	Not Applicable	Not Applicable	Not Applicable
631733036444	Not Available	20TH STREET	SINGLE FAMILY	SSTS	Low	Not Applicable	Not Applicable	Not Applicable	Not Applicable
631733077331	Not Available	20TH STREET	RES VAC LAND	SSTS	Low	Not Applicable	Not Applicable	Not Applicable	Not Applicable
631733077332	2815 34 AVE SE	20TH STREET	SINGLE FAMILY	SSTS	Low	Not Applicable	Not Applicable	Not Applicable	Not Applicable
631733077707	Not Available	20TH STREET	SINGLE FAMILY	SSTS	Low	Not Applicable	Not Applicable	Not Applicable	Not Applicable
631734036491	Not Available	20TH STREET	RES VAC LAND	SSTS	Low	Not Applicable	Not Applicable	Not Applicable	Not Applicable
631734036493	Not Available	20TH STREET	RES VAC LAND	SSTS	Low	Not Applicable	Not Applicable	Not Applicable	Not Applicable
631734036495	3426 BEAUMONT CT SE	20TH STREET	RES VAC LAND	SSTS	Low	Not Applicable	Not Applicable	Not Applicable	Not Applicable
631734036496	3433 BEAUMONT CT SE	20TH STREET	RES VAC LAND	SSTS	Low	Not Applicable	Not Applicable	Not Applicable	Not Applicable
631734036497	Not Available	20TH STREET	RES VAC LAND	SSTS	Low	Not Applicable	Not Applicable	Not Applicable	Not Applicable
631734036498	Not Available	20TH STREET	RES VAC LAND	SSTS	Low	Not Applicable	Not Applicable	Not Applicable	Not Applicable
631734036499	Not Available	20TH STREET	RES VAC LAND	SSTS	Low	Not Applicable	Not Applicable	Not Applicable	Not Applicable
631734036500	Not Available	20TH STREET	RES VAC LAND	SSTS	Low	Not Applicable	Not Applicable	Not Applicable	Not Applicable
631734036501	Not Available	20TH STREET	RES VAC LAND	SSTS	Low	Not Applicable	Not Applicable	Not Applicable	Not Applicable
631734036503	Not Available	20TH STREET	RES VAC LAND	SSTS	Low	Not Applicable	Not Applicable	Not Applicable	Not Applicable
631734038285	Not Available	20TH STREET	RES VAC LAND	SSTS	Low	Not Applicable	Not Applicable	Not Applicable	Not Applicable
631734038286	2811 36 AVE SE	20TH STREET	SINGLE FAMILY	SSTS	Low	Not Applicable	Not Applicable	Not Applicable	Not Applicable
631734038287	Not Available	20TH STREET	RES VAC LAND	SSTS	Low	Not Applicable	Not Applicable	Not Applicable	Not Applicable
631734038288	2915 36 AVE SE	20TH STREET	SINGLE FAMILY	SSTS	Low	Not Applicable	Not Applicable	Not Applicable	Not Applicable
631734038289	2919 36 AVE SE	20TH STREET	SINGLE FAMILY	SSTS	Low	Not Applicable	Not Applicable	Not Applicable	Not Applicable
631734038293	Not Available	20TH STREET	SINGLE FAMILY	SSTS	Low	Not Applicable	Not Applicable	Not Applicable	Not Applicable
631741035900	2720 MARION RD SE	SOUTH MARION ROAD	SINGLE FAMILY	SSTS	Low	Not Applicable	Not Applicable	Not Applicable	Not Applicable
631741035903	2725 MARION RD SE	SOUTH MARION ROAD	WAREHOUSE	SSTS	Low	Not Applicable	Not Applicable	Not Applicable	Not Applicable
631741035911	Not Available	ROCH COMM SOUTH	SPECIAL PURPOSE COMM	SSTS	Low	Not Applicable	Not Applicable	Not Applicable	Not Applicable
631741037380	2605 40 AVE SE	SOUTH MARION ROAD	RES VAC LAND	SSTS	Low	Not Applicable	Not Applicable	Not Applicable	Not Applicable

Table C-9

PCSI Results - SSTS Locations in the DWSMAs  
Rochester Public Utilities Part 2 WHPP Amendment

PID Number	Site Address	Neighborhood Description	Land Use Description	PCS Code	Risk	SIC Code	SIC Description	NAICS Code	NAICS Description
631742054197	2503 MARION RD SE	CHURCH	CHURCH	SSTS	Low	999977	NONCLASSIFIED ESTABLISHMENTS	99999004	UNCLASSIFIED ESTABLISHMENTS
631743054198	Not Available	SOUTH MARION ROAD	RURAL VACANT LAND	SSTS	Low	Not Applicable	Not Applicable	Not Applicable	Not Applicable
631743073025	Not Available	MARION TWP UNPLATTED	AG W/BLDG 35AC+	SSTS	Low	Not Applicable	Not Applicable	Not Applicable	Not Applicable
631744080002	Not Available	SOUTH MARION ROAD	WAREHOUSE	SSTS	Low	Not Applicable	Not Applicable	Not Applicable	Not Applicable
631811037911	Not Available	OLD PINWOOD	RES VAC LAND	SSTS	Low	Not Applicable	Not Applicable	Not Applicable	Not Applicable
631811037935	Not Available	OLD PINWOOD	RES VAC LAND	SSTS	Low	Not Applicable	Not Applicable	Not Applicable	Not Applicable
631811067820	2910 20 ST SE	CITY OF ROCH EXEMPT	PUBLIC UTILITY	SSTS	Low	Not Applicable	Not Applicable	Not Applicable	Not Applicable
631812035916	Not Available	OLD PINWOOD	RES VAC LAND	SSTS	Low	Not Applicable	Not Applicable	Not Applicable	Not Applicable
631812037936	Not Available	OLD PINWOOD	SINGLE FAMILY	SSTS	Low	Not Applicable	Not Applicable	Not Applicable	Not Applicable
631812037937	Not Available	OLD PINWOOD	RES VAC LAND	SSTS	Low	Not Applicable	Not Applicable	Not Applicable	Not Applicable
631812037938	Not Available	OLD PINWOOD	RES VAC LAND	SSTS	Low	Not Applicable	Not Applicable	Not Applicable	Not Applicable
631812037939	Not Available	OLD PINWOOD	RES VAC LAND	SSTS	Low	Not Applicable	Not Applicable	Not Applicable	Not Applicable
631812051951	Not Available	OLD PINWOOD	RES VAC LAND	SSTS	Low	Not Applicable	Not Applicable	Not Applicable	Not Applicable
631812051952	Not Available	OLD PINWOOD	RES VAC LAND	SSTS	Low	Not Applicable	Not Applicable	Not Applicable	Not Applicable
631813075976	Not Available	OLD PINWOOD	RES VAC LAND	SSTS	Low	Not Applicable	Not Applicable	Not Applicable	Not Applicable
631814035933	Not Available	OLD PINWOOD	SINGLE FAMILY	SSTS	Low	Not Applicable	Not Applicable	Not Applicable	Not Applicable
631821075975	Not Available	OLD PINWOOD	RURAL VACANT LAND	SSTS	Low	Not Applicable	Not Applicable	Not Applicable	Not Applicable
631822062328	Not Available	CITY OF ROCH EXEMPT	PARKLAND	SSTS	Low	Not Applicable	Not Applicable	Not Applicable	Not Applicable
631822062333	2119 MCQUILLAN CT SE	TOWNHOME ROCH SE	TOWNHOME	SSTS	Low	Not Applicable	Not Applicable	Not Applicable	Not Applicable
631822062335	2127 MCQUILLAN CT SE	TOWNHOME ROCH SE	TOWNHOME	SSTS	Low	Not Applicable	Not Applicable	Not Applicable	Not Applicable
631822062338	2137 MCQUILLAN CT SE	TOWNHOME ROCH SE	TOWNHOME	SSTS	Low	Not Applicable	Not Applicable	Not Applicable	Not Applicable
631822062339	2143 MCQUILLAN CT SE	TOWNHOME ROCH SE	TOWNHOME	SSTS	Low	Not Applicable	Not Applicable	Not Applicable	Not Applicable
631822062341	2151 MCQUILLAN CT SE	TOWNHOME ROCH SE	TOWNHOME	SSTS	Low	Not Applicable	Not Applicable	Not Applicable	Not Applicable
631822062349	2142 MCQUILLAN CT SE	TOWNHOME ROCH SE	TOWNHOME	SSTS	Low	Not Applicable	Not Applicable	Not Applicable	Not Applicable
631822062351	2148 MCQUILLAN CT SE	TOWNHOME ROCH SE	TOWNHOME	SSTS	Low	Not Applicable	Not Applicable	Not Applicable	Not Applicable
631822062353	2156 MCQUILLAN CT SE	TOWNHOME ROCH SE	TOWNHOME	SSTS	Low	Not Applicable	Not Applicable	Not Applicable	Not Applicable
631822062361	Not Available	CITY OF ROCH EXEMPT	RETENTION POND/DRAIN	SSTS	Low	Not Applicable	Not Applicable	Not Applicable	Not Applicable
631823036873	1920 PINWOOD RD SE	OLD PINWOOD	SINGLE FAMILY	SSTS	Low	Not Applicable	Not Applicable	Not Applicable	Not Applicable
631823059276	2105 MCQUILLAN CT SE	TOWNHOME ROCH SE	TOWNHOME	SSTS	Low	Not Applicable	Not Applicable	Not Applicable	Not Applicable
631823059278	2104 MCQUILLAN CT SE	TOWNHOME ROCH SE	TOWNHOME	SSTS	Low	Not Applicable	Not Applicable	Not Applicable	Not Applicable
631823059281	2015 PINWOOD RD SE	TOWNHOME ROCH SE	TOWNHOME	SSTS	Low	Not Applicable	Not Applicable	Not Applicable	Not Applicable
631823059283	2025 PINWOOD RD SE	TOWNHOME ROCH SE	TOWNHOME	SSTS	Low	Not Applicable	Not Applicable	Not Applicable	Not Applicable
631823059285	2037 PINWOOD RD SE	TOWNHOME ROCH SE	TOWNHOME	SSTS	Low	Not Applicable	Not Applicable	Not Applicable	Not Applicable
631823059287	2045 PINWOOD RD SE	TOWNHOME ROCH SE	TOWNHOME	SSTS	Low	Not Applicable	Not Applicable	Not Applicable	Not Applicable
631823059289	2184 MCQUILLAN CT SE	TOWNHOME ROCH SE	TOWNHOME	SSTS	Low	Not Applicable	Not Applicable	Not Applicable	Not Applicable
631823059291	2185 MCQUILLAN CT SE	TOWNHOME ROCH SE	TOWNHOME	SSTS	Low	Not Applicable	Not Applicable	Not Applicable	Not Applicable
631823069873	2486 DALLMAN LN SE	TOWNHOME ROCH SE	TOWNHOME	SSTS	Low	Not Applicable	Not Applicable	Not Applicable	Not Applicable
631823069874	2480 DALLMAN LN SE	TOWNHOME ROCH SE	TOWNHOME	SSTS	Low	Not Applicable	Not Applicable	Not Applicable	Not Applicable
631823069875	Not Available	TOWNHOME ROCH SE	COMMON AREA	SSTS	Low	Not Applicable	Not Applicable	Not Applicable	Not Applicable
631823069889	2451 DALLMAN LN SE	TOWNHOME ROCH SE	TOWNHOME	SSTS	Low	Not Applicable	Not Applicable	Not Applicable	Not Applicable
631823069890	Not Available	TOWNHOME ROCH SE	COMMON AREA	SSTS	Low	Not Applicable	Not Applicable	Not Applicable	Not Applicable
631824037689	2217 PINWOOD RD SE	OLD PINWOOD	SINGLE FAMILY	SSTS	Low	Not Applicable	Not Applicable	Not Applicable	Not Applicable
631824037992	2434 22 AVE SE	OLD PINWOOD	SINGLE FAMILY	SSTS	Low	Not Applicable	Not Applicable	Not Applicable	Not Applicable
631824058448	2329 PINWOOD RD SE	TOWNHOME ROCH SE	TOWNHOME	SSTS	Low	Not Applicable	Not Applicable	Not Applicable	Not Applicable
631824058450	2337 PINWOOD RD SE	TOWNHOME ROCH SE	TOWNHOME	SSTS	Low	Not Applicable	Not Applicable	Not Applicable	Not Applicable
631824058454	2403 PINWOOD RD SE	TOWNHOME ROCH SE	TOWNHOME	SSTS	Low	Not Applicable	Not Applicable	Not Applicable	Not Applicable
631824058456	2411 PINWOOD RD SE	TOWNHOME ROCH SE	TOWNHOME	SSTS	Low	Not Applicable	Not Applicable	Not Applicable	Not Applicable
631824058457	Not Available	TOWNHOME ROCH SE	COMMON AREA	SSTS	Low	Not Applicable	Not Applicable	Not Applicable	Not Applicable
631824058479	Not Available	CITY OF ROCH EXEMPT	RETENTION POND/DRAIN	SSTS	Low	Not Applicable	Not Applicable	Not Applicable	Not Applicable
631824060700	2304 PINESTAR LN SE	TOWNHOME ROCH SE	TOWNHOME	SSTS	Low	Not Applicable	Not Applicable	Not Applicable	Not Applicable
631824060706	2334 PINESTAR LN SE	TOWNHOME ROCH SE	TOWNHOME	SSTS	Low	Not Applicable	Not Applicable	Not Applicable	Not Applicable
631824060713	2307 PINESTAR LN SE	TOWNHOME ROCH SE	TOWNHOME	SSTS	Low	Not Applicable	Not Applicable	Not Applicable	Not Applicable
631824060714	2305 PINESTAR LN SE	TOWNHOME ROCH SE	TOWNHOME	SSTS	Low	Not Applicable	Not Applicable	Not Applicable	Not Applicable
631824067910	Not Available	OLD PINWOOD	SINGLE FAMILY	SSTS	Low	Not Applicable	Not Applicable	Not Applicable	Not Applicable
631824077591	Not Available	OLD PINWOOD	RES VAC LAND	SSTS	Low	Not Applicable	Not Applicable	Not Applicable	Not Applicable
631831060612	2551 SILVER PINE LN SE	HIGH SOUTHEAST	RES VAC LAND	SSTS	Low	Not Applicable	Not Applicable	Not Applicable	Not Applicable
631831060620	2530 SILVER PINE LN SE	HIGH SOUTHEAST	RES VAC LAND	SSTS	Low	Not Applicable	Not Applicable	Not Applicable	Not Applicable
631831060629	Not Available	HIGH SOUTHEAST	SINGLE FAMILY	SSTS	Low	Not Applicable	Not Applicable	Not Applicable	Not Applicable
631832069828	Not Available	TOWNHOME ROCH SE	COMMON AREA	SSTS	Low	Not Applicable	Not Applicable	Not Applicable	Not Applicable
631832069837	Not Available	TOWNHOME ROCH SE	COMMON AREA	SSTS	Low	Not Applicable	Not Applicable	Not Applicable	Not Applicable
631832069838	2153 SPARROW PL SE	TOWNHOME ROCH SE	TOWNHOME	SSTS	Low	Not Applicable	Not Applicable	Not Applicable	Not Applicable
631832069839	2157 SPARROW PL SE	TOWNHOME ROCH SE	TOWNHOME	SSTS	Low	Not Applicable	Not Applicable	Not Applicable	Not Applicable
631832069840	2161 SPARROW PL SE	TOWNHOME ROCH SE	TOWNHOME	SSTS	Low	Not Applicable	Not Applicable	Not Applicable	Not Applicable
631832069841	2165 SPARROW PL SE	TOWNHOME ROCH SE	TOWNHOME	SSTS	Low	Not Applicable	Not Applicable	Not Applicable	Not Applicable
631832069844	2780 HAWK RIDGE CT SE	TOWNHOME ROCH SE	TOWNHOME	SSTS	Low	Not Applicable	Not Applicable	Not Applicable	Not Applicable
631832069845	2776 HAWK RIDGE CT SE	TOWNHOME ROCH SE	TOWNHOME	SSTS	Low	Not Applicable	Not Applicable	Not Applicable	Not Applicable
631832069846	2772 HAWK RIDGE CT SE	TOWNHOME ROCH SE	TOWNHOME	SSTS	Low	Not Applicable	Not Applicable	Not Applicable	Not Applicable
631832069847	2768 HAWK RIDGE CT SE	TOWNHOME ROCH SE	TOWNHOME	SSTS	Low	Not Applicable	Not Applicable	Not Applicable	Not Applicable
631832069848	Not Available	TOWNHOME ROCH SE	COMMON AREA	SSTS	Low	Not Applicable	Not Applicable	Not Applicable	Not Applicable
631832069851	Not Available	TOWNHOME ROCH SE	COMMON AREA	SSTS	Low	Not Applicable	Not Applicable	Not Applicable	Not Applicable
631832069856	2736 HAWK RIDGE CT SE	TOWNHOME ROCH SE	TOWNHOME	SSTS	Low	Not Applicable	Not Applicable	Not Applicable	Not Applicable
631832069857	2732 HAWK RIDGE CT SE	TOWNHOME ROCH SE	TOWNHOME	SSTS	Low	Not Applicable	Not Applicable	Not Applicable	Not Applicable
631832069858	2728 HAWK RIDGE CT SE	TOWNHOME ROCH SE	TOWNHOME	SSTS	Low	Not Applicable	Not Applicable	Not Applicable	Not Applicable

Table C-9

PCSI Results - SSTS Locations in the DWSMAs  
Rochester Public Utilities Part 2 WHPP Amendment

PID Number	Site Address	Neighborhood Description	Land Use Description	PCS Code	Risk	SIC Code	SIC Description	NAICS Code	NAICS Description
631832069859	2724 HAWK RIDGE CT SE	TOWNHOME ROCH SE	TOWNHOME	SSTS	Low	Not Applicable	Not Applicable	Not Applicable	Not Applicable
631832069864	Not Available	TOWNHOME ROCH SE	COMMON AREA	SSTS	Low	Not Applicable	Not Applicable	Not Applicable	Not Applicable
631832069865	2696 HAWK RIDGE CT SE	TOWNHOME ROCH SE	TOWNHOME	SSTS	Low	Not Applicable	Not Applicable	Not Applicable	Not Applicable
631832069866	2692 HAWK RIDGE CT SE	TOWNHOME ROCH SE	TOWNHOME	SSTS	Low	Not Applicable	Not Applicable	Not Applicable	Not Applicable
631832069867	2688 HAWK RIDGE CT SE	TOWNHOME ROCH SE	TOWNHOME	SSTS	Low	Not Applicable	Not Applicable	Not Applicable	Not Applicable
631832069868	2684 HAWK RIDGE CT SE	TOWNHOME ROCH SE	TOWNHOME	SSTS	Low	Not Applicable	Not Applicable	Not Applicable	Not Applicable
631832069912	Not Available	TOWNHOME ROCH SE	COMMON AREA	SSTS	Low	Not Applicable	Not Applicable	Not Applicable	Not Applicable
631832069919	Not Available	TOWNHOME ROCH SE	COMMON AREA	SSTS	Low	Not Applicable	Not Applicable	Not Applicable	Not Applicable
631832069928	Not Available	TOWNHOME ROCH SE	COMMON AREA	SSTS	Low	Not Applicable	Not Applicable	Not Applicable	Not Applicable
631832069929	2101 28 ST SE	TOWNHOME ROCH SE	TOWNHOME	SSTS	Low	Not Applicable	Not Applicable	Not Applicable	Not Applicable
631832069932	2113 28 ST SE	TOWNHOME ROCH SE	TOWNHOME	SSTS	Low	Not Applicable	Not Applicable	Not Applicable	Not Applicable
631832069937	2096 COOPERS PL SE	TOWNHOME ROCH SE	TOWNHOME	SSTS	Low	Not Applicable	Not Applicable	Not Applicable	Not Applicable
631832069941	Not Available	TOWNHOME ROCH SE	COMMON AREA	SSTS	Low	Not Applicable	Not Applicable	Not Applicable	Not Applicable
631832069960	Not Available	TOWNHOME ROCH SE	COMMON AREA	SSTS	Low	Not Applicable	Not Applicable	Not Applicable	Not Applicable
631832069984	Not Available	TOWNHOME ROCH SE	COMMON AREA	SSTS	Low	399903	MANUFACTURERS	33999936	ALL OTHER MISCELLANEOUS MANUFACTURING
631832069986	Not Available	TOWNHOME ROCH SE	COMMON AREA	SSTS	Low	Not Applicable	Not Applicable	Not Applicable	Not Applicable
63183068636	3041 20 AVE SE	HIGH SOUTHEAST	SINGLE FAMILY	SSTS	Low	Not Applicable	Not Applicable	Not Applicable	Not Applicable
63183068637	3057 20 AVE SE	HIGH SOUTHEAST	SINGLE FAMILY	SSTS	Low	Not Applicable	Not Applicable	Not Applicable	Not Applicable
63183068638	3073 20 AVE SE	HIGH SOUTHEAST	SINGLE FAMILY	SSTS	Low	Not Applicable	Not Applicable	Not Applicable	Not Applicable
63183068644	2910 20 AVE SE	HIGH SOUTHEAST	SINGLE FAMILY	SSTS	Low	Not Applicable	Not Applicable	Not Applicable	Not Applicable
63183068645	2926 20 AVE SE	HIGH SOUTHEAST	SINGLE FAMILY	SSTS	Low	Not Applicable	Not Applicable	Not Applicable	Not Applicable
63183068647	2958 20 AVE SE	HIGH SOUTHEAST	SINGLE FAMILY	SSTS	Low	Not Applicable	Not Applicable	Not Applicable	Not Applicable
63183068650	Not Available	HIGH SOUTHEAST	SINGLE FAMILY	SSTS	Low	Not Applicable	Not Applicable	Not Applicable	Not Applicable
63183068651	Not Available	HIGH SOUTHEAST	SINGLE FAMILY	SSTS	Low	Not Applicable	Not Applicable	Not Applicable	Not Applicable
63183068652	Not Available	HIGH SOUTHEAST	SINGLE FAMILY	SSTS	Low	Not Applicable	Not Applicable	Not Applicable	Not Applicable
63183068653	Not Available	HIGH SOUTHEAST	SINGLE FAMILY	SSTS	Low	Not Applicable	Not Applicable	Not Applicable	Not Applicable
63183068654	Not Available	HIGH SOUTHEAST	SINGLE FAMILY	SSTS	Low	Not Applicable	Not Applicable	Not Applicable	Not Applicable
631834067908	Not Available	MARION TWP UNPLATTED	RURAL VACANT LAND	SSTS	Low	Not Applicable	Not Applicable	Not Applicable	Not Applicable
631841035947	2515 30 AVE SE	OLD PINEWOOD	SINGLE FAMILY	SSTS	Low	Not Applicable	Not Applicable	Not Applicable	Not Applicable
631841035954	Not Available	OLD PINEWOOD	SINGLE FAMILY	SSTS	Low	Not Applicable	Not Applicable	Not Applicable	Not Applicable
631841036990	2711 PINEWOOD RD SE	OLD PINEWOOD	SINGLE FAMILY	SSTS	Low	Not Applicable	Not Applicable	Not Applicable	Not Applicable
631841070887	Not Available	HIGH SOUTHEAST	SINGLE FAMILY	SSTS	Low	Not Applicable	Not Applicable	Not Applicable	Not Applicable
631841070888	2884 PETERSEN LN SE	CTY OF ROCH EXEMPT	PARKLAND	SSTS	Low	Not Applicable	Not Applicable	Not Applicable	Not Applicable
631842035924	Not Available	OLD PINEWOOD	SINGLE FAMILY	SSTS	Low	Not Applicable	Not Applicable	Not Applicable	Not Applicable
631842036907	2704 25 AVE SE	OLD PINEWOOD	SINGLE FAMILY	SSTS	Low	Not Applicable	Not Applicable	Not Applicable	Not Applicable
631842036918	Not Available	OLD PINEWOOD	SINGLE FAMILY	SSTS	Low	Not Applicable	Not Applicable	Not Applicable	Not Applicable
631842036920	2623 25 AVE SE	OLD PINEWOOD	SINGLE FAMILY	SSTS	Low	Not Applicable	Not Applicable	Not Applicable	Not Applicable
631842038034	2504 25 AVE SE	OLD PINEWOOD	SINGLE FAMILY	SSTS	Low	Not Applicable	Not Applicable	Not Applicable	Not Applicable
631842081105	2601 PINEWOOD RD SE	OLD PINEWOOD	SINGLE FAMILY	SSTS	Low	999977	NONCLASSIFIED ESTABLISHMENTS	99999004	UNCLASSIFIED ESTABLISHMENTS
631843035928	2510 28 ST SE	OLD PINEWOOD	SINGLE FAMILY	SSTS	Low	Not Applicable	Not Applicable	Not Applicable	Not Applicable
631843035929	Not Available	OLD PINEWOOD	SINGLE FAMILY	SSTS	Low	Not Applicable	Not Applicable	Not Applicable	Not Applicable
631843036908	2712 25 AVE SE	OLD PINEWOOD	SINGLE FAMILY	SSTS	Low	Not Applicable	Not Applicable	Not Applicable	Not Applicable
631843052833	2725 25 AVE SE	OLD PINEWOOD	SINGLE FAMILY	SSTS	Low	152103	GENERAL CONTRACTORS	23611505	NEW SINGLE-FAMILY HSNG CONSTR (EXC FOR-SALE BLDRS)
631844070856	2812 PINEWOOD RIDGE DR SE	HIGH SOUTHEAST	RES VAC LAND	SSTS	Low	Not Applicable	Not Applicable	Not Applicable	Not Applicable
631844070857	2828 PINEWOOD RIDGE DR SE	HIGH SOUTHEAST	SINGLE FAMILY	SSTS	Low	Not Applicable	Not Applicable	Not Applicable	Not Applicable
631844070858	2844 PINEWOOD RIDGE DR SE	HIGH SOUTHEAST	SINGLE FAMILY	SSTS	Low	Not Applicable	Not Applicable	Not Applicable	Not Applicable
631844070868	Not Available	HIGH SOUTHEAST	SINGLE FAMILY	SSTS	Low	Not Applicable	Not Applicable	Not Applicable	Not Applicable
631844070869	2932 PETERSEN LN SE	HIGH SOUTHEAST	RES VAC LAND	SSTS	Low	Not Applicable	Not Applicable	Not Applicable	Not Applicable
631844072535	2851 DUNLAP LN SE	HIGH SOUTHEAST	SINGLE FAMILY	SSTS	Low	Not Applicable	Not Applicable	Not Applicable	Not Applicable
631844072551	2826 DUNLAP LN SE	HIGH SOUTHEAST	SINGLE FAMILY	SSTS	Low	Not Applicable	Not Applicable	Not Applicable	Not Applicable
631844072553	Not Available	HIGH SOUTHEAST	SINGLE FAMILY	SSTS	Low	Not Applicable	Not Applicable	Not Applicable	Not Applicable
631911070965	Not Available	NEW PINEWOOD	AG BARE LAND <AC	SSTS	Low	Not Applicable	Not Applicable	Not Applicable	Not Applicable
631911072546	2886 DUNLAP LN SE	HIGH SOUTHEAST	SINGLE FAMILY	SSTS	Low	Not Applicable	Not Applicable	Not Applicable	Not Applicable
631911072557	3048 PINEWOOD RIDGE DR SE	HIGH SOUTHEAST	SINGLE FAMILY	SSTS	Low	Not Applicable	Not Applicable	Not Applicable	Not Applicable
631911072567	Not Available	HIGH SOUTHEAST	SINGLE FAMILY	SSTS	Low	Not Applicable	Not Applicable	Not Applicable	Not Applicable
631911077741	2723 STACY ST SE	HIGH SOUTHEAST	RES VAC LAND	SSTS	Low	Not Applicable	Not Applicable	Not Applicable	Not Applicable
631912077725	Not Available	NEW PINEWOOD	RES VAC LAND	SSTS	Low	Not Applicable	Not Applicable	Not Applicable	Not Applicable
631912077760	2650 STACY ST SE	HIGH SOUTHEAST	SINGLE FAMILY	SSTS	Low	Not Applicable	Not Applicable	Not Applicable	Not Applicable
631912077767	Not Available	CTY ROCH SE	PARKLAND	SSTS	Low	Not Applicable	Not Applicable	Not Applicable	Not Applicable
631912077768	Not Available	HIGH SOUTHEAST	RES VAC LAND	SSTS	Low	Not Applicable	Not Applicable	Not Applicable	Not Applicable
631921053445	Not Available	MARION TWP UNPLATTED	RES VAC LAND	SSTS	Low	Not Applicable	Not Applicable	Not Applicable	Not Applicable
632011035977	3820 30 ST SE	MARION TWP UNPLATTED	AG W/BLDG <35AC	SSTS	Low	Not Applicable	Not Applicable	Not Applicable	Not Applicable
632011035978	3840 30 ST SE	MARION TWP UNPLATTED	AG W/BLDG 35AC+	SSTS	Low	Not Applicable	Not Applicable	Not Applicable	Not Applicable
632012035980	Not Available	MARION TWP UNPLATTED	AG W/BLDG 35AC+	SSTS	Low	Not Applicable	Not Applicable	Not Applicable	Not Applicable
632012035984	3590 30 AVE SE	MARION TWP UNPLATTED	AG W/BLDG 35AC+	SSTS	Low	Not Applicable	Not Applicable	Not Applicable	Not Applicable
64011000967	Not Available	NINTH STREET	SINGLE FAMILY	SSTS	Low	Not Applicable	Not Applicable	Not Applicable	Not Applicable
640111010272	Not Available	CTY ROCH SE	PARKLAND	SSTS	Low	Not Applicable	Not Applicable	Not Applicable	Not Applicable
640111020829	1647 4 ST SE	EAST CENTER STREET	SINGLE FAMILY	SSTS	Low	Not Applicable	Not Applicable	Not Applicable	Not Applicable
64011200929	1226 3 1/2 ST SE	CHURCH	COM PARKING LOT	SSTS	Low	Not Applicable	Not Applicable	Not Applicable	Not Applicable
640112002613	Not Available	CHURCH	COM PARKING LOT	SSTS	Low	Not Applicable	Not Applicable	Not Applicable	Not Applicable
640112002614	Not Available	CHURCH	COM PARKING LOT	SSTS	Low	Not Applicable	Not Applicable	Not Applicable	Not Applicable
640112002615	Not Available	CHURCH	COM PARKING LOT	SSTS	Low	Not Applicable	Not Applicable	Not Applicable	Not Applicable
640112002616	Not Available	CHURCH	CHURCH	SSTS	Low	Not Applicable	Not Applicable	Not Applicable	Not Applicable

Table C-9

**PCSI Results - SSTS Locations in the DWSMAs  
Rochester Public Utilities Part 2 WHPP Amendment**

PID Number	Site Address	Neighborhood Description	Land Use Description	PCS Code	Risk	SIC Code	SIC Description	NAICS Code	NAICS Description
64012002617	1114 3 ST SE	CHURCH	CHURCH	SSTS	Low	866107	CHURCHES	81311008	RELIGIOUS ORGANIZATIONS
64012002624	338 11 AVE SE	CHURCH	CHURCH	SSTS	Low	Not Applicable	Not Applicable	Not Applicable	Not Applicable
64012005421	Not Available	EAST CENTER STREET	SINGLE FAMILY	SSTS	Low	Not Applicable	Not Applicable	Not Applicable	Not Applicable
64012010116	Not Available	ROCH COMM NORTH	STATE ASSESSED	SSTS	Low	Not Applicable	Not Applicable	Not Applicable	Not Applicable
64012015199	Not Available	EAST CENTER STREET	RES VAC LAND	SSTS	Low	Not Applicable	Not Applicable	Not Applicable	Not Applicable
64012015201	Not Available	CHURCH	CHURCH	SSTS	Low	Not Applicable	Not Applicable	Not Applicable	Not Applicable
64012015202	Not Available	CHURCH	CHURCH	SSTS	Low	Not Applicable	Not Applicable	Not Applicable	Not Applicable
64012015203	338 11 AVE SE	CHURCH	CHURCH	SSTS	Low	Not Applicable	Not Applicable	Not Applicable	Not Applicable
64012015204	Not Available	CHURCH	CHURCH	SSTS	Low	Not Applicable	Not Applicable	Not Applicable	Not Applicable
64012015205	Not Available	CHURCH	CHURCH	SSTS	Low	Not Applicable	Not Applicable	Not Applicable	Not Applicable
64012054586	1120 4 ST SE	NINTH STREET	RES VAC LAND	SSTS	Low	Not Applicable	Not Applicable	Not Applicable	Not Applicable
64013000501	1310 6 ST SE	HOMESTEAD	SINGLE FAMILY	SSTS	Low	Not Applicable	Not Applicable	Not Applicable	Not Applicable
64013001007	704 11 AVE SE	NINTH STREET	SINGLE FAMILY	SSTS	Low	Not Applicable	Not Applicable	Not Applicable	Not Applicable
64013001012	727 12 AVE SE	NINTH STREET	SINGLE FAMILY	SSTS	Low	Not Applicable	Not Applicable	Not Applicable	Not Applicable
64013005440	Not Available	CTY OF ROCH EXEMPT	RETENTION POND/DRAIN	SSTS	Low	Not Applicable	Not Applicable	Not Applicable	Not Applicable
64013005444	1207 6 ST SE	CTY OF ROCH EXEMPT	RETENTION POND/DRAIN	SSTS	Low	Not Applicable	Not Applicable	Not Applicable	Not Applicable
64013010273	1481 8 1/2 ST SE	CTY OF ROCH EXEMPT	PARKLAND	SSTS	Low	Not Applicable	Not Applicable	Not Applicable	Not Applicable
64013010274	Not Available	CHURCH	COM PARKING LOT	SSTS	Low	Not Applicable	Not Applicable	Not Applicable	Not Applicable
64013011164	Not Available	CTY OF ROCH EXEMPT		SSTS	Low	Not Applicable	Not Applicable	Not Applicable	Not Applicable
64013019919	726 11 AVE SE	EAST CENTER STREET	SINGLE FAMILY	SSTS	Low	Not Applicable	Not Applicable	Not Applicable	Not Applicable
64014010230	1531 GRAHAM CT SE	HOMESTEAD	SINGLE FAMILY	SSTS	Low	Not Applicable	Not Applicable	Not Applicable	Not Applicable
64014010231	1535 GRAHAM CT SE	HOMESTEAD	SINGLE FAMILY	SSTS	Low	Not Applicable	Not Applicable	Not Applicable	Not Applicable
64014010232	Not Available	CTY OF ROCH EXEMPT	PARKLAND	SSTS	Low	Not Applicable	Not Applicable	Not Applicable	Not Applicable
64014010315	1556 KING CT SE	CTY OF ROCH EXEMPT	PARKLAND	SSTS	Low	Not Applicable	Not Applicable	Not Applicable	Not Applicable
64014010316	1554 KING CT SE	CTY OF ROCH EXEMPT	PARKLAND	SSTS	Low	Not Applicable	Not Applicable	Not Applicable	Not Applicable
64014010323	Not Available	TOWNHOME ROCH SE	COMMON AREA	SSTS	Low	Not Applicable	Not Applicable	Not Applicable	Not Applicable
64014010336	Not Available	CTY OF ROCH EXEMPT	PARKLAND	SSTS	Low	Not Applicable	Not Applicable	Not Applicable	Not Applicable
64014010377	770 NEVILLE CT SE	CTY OF ROCH EXEMPT	PARKLAND	SSTS	Low	Not Applicable	Not Applicable	Not Applicable	Not Applicable
64014010378	772 NEVILLE CT SE	CTY OF ROCH EXEMPT	PARKLAND	SSTS	Low	Not Applicable	Not Applicable	Not Applicable	Not Applicable
64014010379	776 NEVILLE CT SE	CTY OF ROCH EXEMPT	PARKLAND	SSTS	Low	Not Applicable	Not Applicable	Not Applicable	Not Applicable
64014010380	778 NEVILLE CT SE	CTY OF ROCH EXEMPT	PARKLAND	SSTS	Low	Not Applicable	Not Applicable	Not Applicable	Not Applicable
64014010390	763 NEVILLE CT SE	TOWNHOME ROCH SE	TOWNHOME	SSTS	Low	Not Applicable	Not Applicable	Not Applicable	Not Applicable
64014010391	Not Available	CTY OF ROCH EXEMPT	PARKLAND	SSTS	Low	Not Applicable	Not Applicable	Not Applicable	Not Applicable
64012100167	Not Available	CTY OF ROCH EXEMPT	FLOOD CONTROL	SSTS	Low	Not Applicable	Not Applicable	Not Applicable	Not Applicable
640121014920	Not Available	ASST LV IND LIV	NURSING HOME	SSTS	Low	Not Applicable	Not Applicable	Not Applicable	Not Applicable
640121014921	Not Available	ASST LV IND LIV	NURSING HOME	SSTS	Low	Not Applicable	Not Applicable	Not Applicable	Not Applicable
640121014922	Not Available	CTY OF ROCH EXEMPT	FLOOD CONTROL	SSTS	Low	Not Applicable	Not Applicable	Not Applicable	Not Applicable
640121014924	Not Available	CTY OF ROCH EXEMPT	FLOOD CONTROL	SSTS	Low	Not Applicable	Not Applicable	Not Applicable	Not Applicable
640121014926	706 4 ST SE	EAST CENTER STREET	SINGLE FAMILY	SSTS	Low	Not Applicable	Not Applicable	Not Applicable	Not Applicable
640121014933	Not Available	CTY OF ROCH EXEMPT	FLOOD CONTROL	SSTS	Low	Not Applicable	Not Applicable	Not Applicable	Not Applicable
640121014936	Not Available	CTY OF ROCH EXEMPT	FLOOD CONTROL	SSTS	Low	Not Applicable	Not Applicable	Not Applicable	Not Applicable
640121014941	411 9 AVE SE	EAST CENTER STREET	SINGLE FAMILY	SSTS	Low	Not Applicable	Not Applicable	Not Applicable	Not Applicable
640121014957	424 9 AVE SE	EAST CENTER STREET	SINGLE FAMILY	SSTS	Low	Not Applicable	Not Applicable	Not Applicable	Not Applicable
640121014964	401 10 AVE SE	EAST CENTER STREET	DUPLEX/TRIPLEX	SSTS	Low	Not Applicable	Not Applicable	Not Applicable	Not Applicable
640121015026	303 9 AVE SE	EAST CENTER STREET	SINGLE FAMILY	SSTS	Low	Not Applicable	Not Applicable	Not Applicable	Not Applicable
640121015030	Not Available	EAST CENTER STREET	SINGLE FAMILY	SSTS	Low	Not Applicable	Not Applicable	Not Applicable	Not Applicable
640121051934	Not Available	CTY OF ROCH EXEMPT	PARKLAND	SSTS	Low	Not Applicable	Not Applicable	Not Applicable	Not Applicable
640121052310	Not Available	CTY OF ROCH EXEMPT	FLOOD CONTROL	SSTS	Low	Not Applicable	Not Applicable	Not Applicable	Not Applicable
640122005527	Not Available	CENTRAL BUSINESS DISTRICT	COM VAC LAND	SSTS	Low	Not Applicable	Not Applicable	Not Applicable	Not Applicable
640122005534	421 4 AVE SE	CENTRAL BUSINESS DISTRICT	COM PARKING LOT	SSTS	Low	Not Applicable	Not Applicable	Not Applicable	Not Applicable
640122005537	Not Available	CENTRAL BUSINESS DISTRICT	COM PARKING LOT	SSTS	Low	Not Applicable	Not Applicable	Not Applicable	Not Applicable
640122005538	Not Available	CENTRAL BUSINESS DISTRICT	COM PARKING LOT	SSTS	Low	Not Applicable	Not Applicable	Not Applicable	Not Applicable
640122005541	Not Available	CENTRAL BUSINESS DISTRICT	COM PARKING LOT	SSTS	Low	Not Applicable	Not Applicable	Not Applicable	Not Applicable
640122005542	Not Available	CENTRAL BUSINESS DISTRICT	COM PARKING LOT	SSTS	Low	Not Applicable	Not Applicable	Not Applicable	Not Applicable
640122014908	Not Available	CTY OF ROCH EXEMPT	FLOOD CONTROL	SSTS	Low	Not Applicable	Not Applicable	Not Applicable	Not Applicable
640122014909	Not Available	CTY OF ROCH EXEMPT	FLOOD CONTROL	SSTS	Low	Not Applicable	Not Applicable	Not Applicable	Not Applicable
640122014911	Not Available	CTY OF ROCH EXEMPT	PARKLAND	SSTS	Low	Not Applicable	Not Applicable	Not Applicable	Not Applicable
640122014915	Not Available	ROCH COMM NORTH	COM PARKING LOT	SSTS	Low	Not Applicable	Not Applicable	Not Applicable	Not Applicable
640122015059	Not Available	CENTRAL BUSINESS DISTRICT	COM PARKING LOT	SSTS	Low	Not Applicable	Not Applicable	Not Applicable	Not Applicable
640122015060	Not Available	CENTRAL BUSINESS DISTRICT	COM PARKING LOT	SSTS	Low	Not Applicable	Not Applicable	Not Applicable	Not Applicable
640122015064	322 3 AVE SE	CENTRAL BUSINESS DISTRICT	COM PARKING LOT	SSTS	Low	Not Applicable	Not Applicable	Not Applicable	Not Applicable
640122015066	Not Available	CENTRAL BUSINESS DISTRICT	COM PARKING LOT	SSTS	Low	Not Applicable	Not Applicable	Not Applicable	Not Applicable
640122015075	323 4 ST SE	CENTRAL BUSINESS DISTRICT	COM PARKING LOT	SSTS	Low	Not Applicable	Not Applicable	Not Applicable	Not Applicable
640122015076	Not Available	CENTRAL BUSINESS DISTRICT	COM PARKING LOT	SSTS	Low	Not Applicable	Not Applicable	Not Applicable	Not Applicable
640122015077	Not Available	CENTRAL BUSINESS DISTRICT	COM PARKING LOT	SSTS	Low	Not Applicable	Not Applicable	Not Applicable	Not Applicable
640122015102	Not Available	EAST CENTER STREET	RES VAC LAND	SSTS	Low	Not Applicable	Not Applicable	Not Applicable	Not Applicable
640122048794	Not Available	CENTRAL BUSINESS DISTRICT	COM PARKING LOT	SSTS	Low	Not Applicable	Not Applicable	Not Applicable	Not Applicable
640122048796	Not Available	CENTRAL BUSINESS DISTRICT	COM PARKING LOT	SSTS	Low	Not Applicable	Not Applicable	Not Applicable	Not Applicable
640122048797	400 4 ST SE	CENTRAL BUSINESS DISTRICT	GAS CONV STORE	SSTS	Low	541103	CONVENIENCE STORES	44512001	CONVENIENCE STORES
640122049636	Not Available	CENTRAL BUSINESS DISTRICT	COM VAC LAND	SSTS	Low	Not Applicable	Not Applicable	Not Applicable	Not Applicable
640122050861	Not Available	CTY OF ROCH EXEMPT	PARKLAND	SSTS	Low	Not Applicable	Not Applicable	Not Applicable	Not Applicable
640122050973	Not Available	CTY OF ROCH EXEMPT	PARKLAND	SSTS	Low	Not Applicable	Not Applicable	Not Applicable	Not Applicable
640122051589	Not Available	CTY OF ROCH EXEMPT	FLOOD CONTROL	SSTS	Low	Not Applicable	Not Applicable	Not Applicable	Not Applicable

Table C-9

**PCSI Results - SSTS Locations in the DWSMAs  
Rochester Public Utilities Part 2 WHPP Amendment**

PID Number	Site Address	Neighborhood Description	Land Use Description	PCS Code	Risk	SIC Code	SIC Description	NAICS Code	NAICS Description
640122051590	Not Available	CTY OF ROCH EXEMPT	FLOOD CONTROL	SSTS	Low	Not Applicable	Not Applicable	Not Applicable	Not Applicable
640122051722	Not Available	CTY OF ROCH EXEMPT	FLOOD CONTROL	SSTS	Low	Not Applicable	Not Applicable	Not Applicable	Not Applicable
640122062294	Not Available	CTY OF ROCH EXEMPT	FLOOD CONTROL	SSTS	Low	Not Applicable	Not Applicable	Not Applicable	Not Applicable
640122062296	Not Available	CTY OF ROCH EXEMPT	FLOOD CONTROL	SSTS	Low	Not Applicable	Not Applicable	Not Applicable	Not Applicable
640122067975	Not Available	CENTRAL BUSINESS DISTRICT	COM PARKING LOT	SSTS	Low	Not Applicable	Not Applicable	Not Applicable	Not Applicable
640123005574	504 4 AVE SE	CENTRAL BUSINESS DISTRICT	COM VAC LAND	SSTS	Low	Not Applicable	Not Applicable	Not Applicable	Not Applicable
640123005687	Not Available	EAST CENTER STREET	RES VAC LAND	SSTS	Low	Not Applicable	Not Applicable	Not Applicable	Not Applicable
640123005807	817 5 AVE SE	EAST CENTER STREET	SINGLE FAMILY	SSTS	Low	Not Applicable	Not Applicable	Not Applicable	Not Applicable
640123005815	408 8 ST SE	EAST CENTER STREET	RES VAC LAND	SSTS	Low	Not Applicable	Not Applicable	Not Applicable	Not Applicable
640123077304	810 3 AVE SE	CENTRAL BUSINESS DISTRICT	CHURCH	SSTS	Low	822119	UNIVERSITY & COLLEGE-OFF CAMPUS CLASSES	61131019	COLLEGES, UNIVERSITIES & PROFESSIONAL SCHOOLS
640123081796	506 5 AVE SE	EDUCATION PUBLIC	PUBLIC SCHOOL	SSTS	Low	821103	SCHOOLS	61111007	ELEMENTARY & SECONDARY SCHOOLS
640124005597	Not Available	ASST LIV IND LIV	RES VAC LAND	SSTS	Low	Not Applicable	Not Applicable	Not Applicable	Not Applicable
640124005600	Not Available	ASST LIV IND LIV	NURSING HOME	SSTS	Low	Not Applicable	Not Applicable	Not Applicable	Not Applicable
640124005601	Not Available	ASST LIV IND LIV	NURSING HOME	SSTS	Low	Not Applicable	Not Applicable	Not Applicable	Not Applicable
640124005602	Not Available	ASST LIV IND LIV	NURSING HOME	SSTS	Low	Not Applicable	Not Applicable	Not Applicable	Not Applicable
640124005604	Not Available	ASST LIV IND LIV	NURSING HOME	SSTS	Low	Not Applicable	Not Applicable	Not Applicable	Not Applicable
640124005608	Not Available	CTY OF ROCH EXEMPT	FLOOD CONTROL	SSTS	Low	Not Applicable	Not Applicable	Not Applicable	Not Applicable
640124005609	Not Available	ASST LIV IND LIV	RES VAC LAND	SSTS	Low	Not Applicable	Not Applicable	Not Applicable	Not Applicable
640124005610	Not Available	CTY OF ROCH EXEMPT	FLOOD CONTROL	SSTS	Low	Not Applicable	Not Applicable	Not Applicable	Not Applicable
640124005611	Not Available	CTY OF ROCH EXEMPT	FLOOD CONTROL	SSTS	Low	Not Applicable	Not Applicable	Not Applicable	Not Applicable
640124005614	Not Available	CTY OF ROCH EXEMPT	FLOOD CONTROL	SSTS	Low	Not Applicable	Not Applicable	Not Applicable	Not Applicable
640124005761	810 7 ST SE	EAST CENTER STREET	SINGLE FAMILY	SSTS	Low	Not Applicable	Not Applicable	Not Applicable	Not Applicable
640124014823	Not Available	CTY OF ROCH EXEMPT	FLOOD CONTROL	SSTS	Low	Not Applicable	Not Applicable	Not Applicable	Not Applicable
640124014824	Not Available	CTY OF ROCH EXEMPT	FLOOD CONTROL	SSTS	Low	Not Applicable	Not Applicable	Not Applicable	Not Applicable
640124014827	Not Available	CTY OF ROCH EXEMPT	FLOOD CONTROL	SSTS	Low	Not Applicable	Not Applicable	Not Applicable	Not Applicable
640124014841	Not Available	EAST CENTER STREET	RES VAC LAND	SSTS	Low	Not Applicable	Not Applicable	Not Applicable	Not Applicable
640124014847	Not Available	CTY OF ROCH EXEMPT	FLOOD CONTROL	SSTS	Low	Not Applicable	Not Applicable	Not Applicable	Not Applicable
640124014848	Not Available	CTY OF ROCH EXEMPT	FLOOD CONTROL	SSTS	Low	Not Applicable	Not Applicable	Not Applicable	Not Applicable
640124014851	Not Available	CTY OF ROCH EXEMPT	FLOOD CONTROL	SSTS	Low	Not Applicable	Not Applicable	Not Applicable	Not Applicable
640124014854	Not Available	CTY OF ROCH EXEMPT	FLOOD CONTROL	SSTS	Low	Not Applicable	Not Applicable	Not Applicable	Not Applicable
640124014855	Not Available	CTY OF ROCH EXEMPT	FLOOD CONTROL	SSTS	Low	Not Applicable	Not Applicable	Not Applicable	Not Applicable
640124014857	Not Available	CTY OF ROCH EXEMPT	FLOOD CONTROL	SSTS	Low	Not Applicable	Not Applicable	Not Applicable	Not Applicable
640124014858	Not Available	CTY OF ROCH EXEMPT	FLOOD CONTROL	SSTS	Low	Not Applicable	Not Applicable	Not Applicable	Not Applicable
640124014859	Not Available	CTY OF ROCH EXEMPT	FLOOD CONTROL	SSTS	Low	Not Applicable	Not Applicable	Not Applicable	Not Applicable
640124014864	Not Available	CTY OF ROCH EXEMPT	FLOOD CONTROL	SSTS	Low	Not Applicable	Not Applicable	Not Applicable	Not Applicable
640124014865	Not Available	CTY OF ROCH EXEMPT	FLOOD CONTROL	SSTS	Low	Not Applicable	Not Applicable	Not Applicable	Not Applicable
640124014883	1011 6 ST SE	EAST CENTER STREET	SINGLE FAMILY	SSTS	Low	Not Applicable	Not Applicable	Not Applicable	Not Applicable
640124014897	Not Available	CTY OF ROCH EXEMPT	FLOOD CONTROL	SSTS	Low	Not Applicable	Not Applicable	Not Applicable	Not Applicable
640124014898	Not Available	CTY OF ROCH EXEMPT	FLOOD CONTROL	SSTS	Low	Not Applicable	Not Applicable	Not Applicable	Not Applicable
640124014901	Not Available	CTY OF ROCH EXEMPT	PARKLAND	SSTS	Low	Not Applicable	Not Applicable	Not Applicable	Not Applicable
640124014902	Not Available	CTY OF ROCH EXEMPT	PARKLAND	SSTS	Low	Not Applicable	Not Applicable	Not Applicable	Not Applicable
640124014905	Not Available	CTY OF ROCH EXEMPT	PARKLAND	SSTS	Low	Not Applicable	Not Applicable	Not Applicable	Not Applicable
640124050975	Not Available	CTY OF ROCH EXEMPT	FLOOD CONTROL	SSTS	Low	Not Applicable	Not Applicable	Not Applicable	Not Applicable
640124053795	Not Available	CTY OF ROCH EXEMPT	PARKLAND	SSTS	Low	Not Applicable	Not Applicable	Not Applicable	Not Applicable
640124057286	Not Available	CTY OF ROCH EXEMPT	FLOOD CONTROL	SSTS	Low	Not Applicable	Not Applicable	Not Applicable	Not Applicable
640124064097	Not Available	CTY OF ROCH EXEMPT	FLOOD CONTROL	SSTS	Low	Not Applicable	Not Applicable	Not Applicable	Not Applicable
640124064099	Not Available	CTY OF ROCH EXEMPT	FLOOD CONTROL	SSTS	Low	Not Applicable	Not Applicable	Not Applicable	Not Applicable
640124075406	Not Available	CTY OF ROCH EXEMPT	PARKLAND	SSTS	Low	Not Applicable	Not Applicable	Not Applicable	Not Applicable
640124075407	Not Available	EAST CENTER STREET	SINGLE FAMILY	SSTS	Low	Not Applicable	Not Applicable	Not Applicable	Not Applicable
640124075408	Not Available	EAST CENTER STREET	SINGLE FAMILY	SSTS	Low	Not Applicable	Not Applicable	Not Applicable	Not Applicable
640131001056	Not Available	CTY OF ROCH EXEMPT	PARKLAND	SSTS	Low	Not Applicable	Not Applicable	Not Applicable	Not Applicable
640131001066	Not Available	CTY OF ROCH EXEMPT	PARKLAND	SSTS	Low	Not Applicable	Not Applicable	Not Applicable	Not Applicable
640131001076	Not Available	CTY OF ROCH EXEMPT	PARKLAND	SSTS	Low	Not Applicable	Not Applicable	Not Applicable	Not Applicable
640131001077	Not Available	CTY OF ROCH EXEMPT	PARKLAND	SSTS	Low	Not Applicable	Not Applicable	Not Applicable	Not Applicable
640131001274	Not Available	CTY OF ROCH EXEMPT	PARKLAND	SSTS	Low	Not Applicable	Not Applicable	Not Applicable	Not Applicable
640131021195	Not Available	CTY OF ROCH EXEMPT	PARKLAND	SSTS	Low	Not Applicable	Not Applicable	Not Applicable	Not Applicable
640131023698	911 9 AVE SE	NINTH STREET	SINGLE FAMILY	SSTS	Low	Not Applicable	Not Applicable	Not Applicable	Not Applicable
640131021755	Not Available	NINTH STREET	RES VAC LAND	SSTS	Low	Not Applicable	Not Applicable	Not Applicable	Not Applicable
640131051502	Not Available	CTY OF ROCH EXEMPT	PARKLAND	SSTS	Low	Not Applicable	Not Applicable	Not Applicable	Not Applicable
640132001146	Not Available	CHURCH	COM PARKING LOT	SSTS	Low	Not Applicable	Not Applicable	Not Applicable	Not Applicable
640132001148	Not Available	CHURCH	COM PARKING LOT	SSTS	Low	Not Applicable	Not Applicable	Not Applicable	Not Applicable
640132001149	Not Available	CHURCH	COM PARKING LOT	SSTS	Low	Not Applicable	Not Applicable	Not Applicable	Not Applicable
640132001150	Not Available	CHURCH	COM PARKING LOT	SSTS	Low	Not Applicable	Not Applicable	Not Applicable	Not Applicable
640132001151	Not Available	CHURCH	COM PARKING LOT	SSTS	Low	Not Applicable	Not Applicable	Not Applicable	Not Applicable
640132001152	Not Available	CHURCH	COM PARKING LOT	SSTS	Low	Not Applicable	Not Applicable	Not Applicable	Not Applicable
640132001156	Not Available	CHURCH	COM PARKING LOT	SSTS	Low	Not Applicable	Not Applicable	Not Applicable	Not Applicable
640132001158	Not Available	CHURCH	COM PARKING LOT	SSTS	Low	Not Applicable	Not Applicable	Not Applicable	Not Applicable
640132001159	Not Available	CHURCH	COM PARKING LOT	SSTS	Low	Not Applicable	Not Applicable	Not Applicable	Not Applicable
640132001160	869 7 AVE SE	CHURCH	CHURCH	SSTS	Low	866107	CHURCHES	81311008	RELIGIOUS ORGANIZATIONS
640132009049	Not Available	CHURCH	COM PARKING LOT	SSTS	Low	Not Applicable	Not Applicable	Not Applicable	Not Applicable
640132009050	Not Available	CHURCH	COM PARKING LOT	SSTS	Low	Not Applicable	Not Applicable	Not Applicable	Not Applicable
640132047042	Not Available	CENTRAL BUSINESS DISTRICT	RES VAC LAND	SSTS	Low	Not Applicable	Not Applicable	Not Applicable	Not Applicable
640132077302	Not Available	CENTRAL BUSINESS DISTRICT	COM PARKING LOT	SSTS	Low	Not Applicable	Not Applicable	Not Applicable	Not Applicable

Table C-9

**PCSI Results - SSTS Locations in the DWSMAs  
Rochester Public Utilities Part 2 WHPP Amendment**

PID Number	Site Address	Neighborhood Description	Land Use Description	PCS Code	Risk	SIC Code	SIC Description	NAICS Code	NAICS Description
640132077303	Not Available	CENTRAL BUSINESS DISTRICT	CHURCH	SSTS	Low	Not Applicable	Not Applicable	Not Applicable	Not Applicable
640132077305	Not Available	CENTRAL BUSINESS DISTRICT	COM PARKING LOT	SSTS	Low	Not Applicable	Not Applicable	Not Applicable	Not Applicable
640133001282	Not Available	NINTH STREET	RES VAC LAND	SSTS	Low	Not Applicable	Not Applicable	Not Applicable	Not Applicable
640133005969	1037 6 AVE SE	NINTH STREET	SINGLE FAMILY	SSTS	Low	Not Applicable	Not Applicable	Not Applicable	Not Applicable
640133005975	Not Available	NINTH STREET	SINGLE FAMILY	SSTS	Low	Not Applicable	Not Applicable	Not Applicable	Not Applicable
640133006011	419 12 ST SE	NINTH STREET	RES VAC LAND	SSTS	Low	Not Applicable	Not Applicable	Not Applicable	Not Applicable
640133009810	Not Available	NINTH STREET	RES VAC LAND	SSTS	Low	Not Applicable	Not Applicable	Not Applicable	Not Applicable
640133009811	1018 5 AVE SE	NINTH STREET	SINGLE FAMILY	SSTS	Low	Not Applicable	Not Applicable	Not Applicable	Not Applicable
640133009813	1026 5 AVE SE	NINTH STREET	SINGLE FAMILY	SSTS	Low	Not Applicable	Not Applicable	Not Applicable	Not Applicable
640133009814	1028 5 AVE SE	NINTH STREET	SINGLE FAMILY	SSTS	Low	Not Applicable	Not Applicable	Not Applicable	Not Applicable
640133009815	1032 5 AVE SE	NINTH STREET	SINGLE FAMILY	SSTS	Low	Not Applicable	Not Applicable	Not Applicable	Not Applicable
640133009816	1038 5 AVE SE	NINTH STREET	SINGLE FAMILY	SSTS	Low	Not Applicable	Not Applicable	Not Applicable	Not Applicable
640133009817	1040 5 AVE SE	NINTH STREET	SINGLE FAMILY	SSTS	Low	Not Applicable	Not Applicable	Not Applicable	Not Applicable
640133009818	1044 5 AVE SE	NINTH STREET	SINGLE FAMILY	SSTS	Low	Not Applicable	Not Applicable	Not Applicable	Not Applicable
640133009819	1048 5 AVE SE	NINTH STREET	SINGLE FAMILY	SSTS	Low	Not Applicable	Not Applicable	Not Applicable	Not Applicable
640133009820	1052 5 AVE SE	NINTH STREET	SINGLE FAMILY	SSTS	Low	Not Applicable	Not Applicable	Not Applicable	Not Applicable
640134001277	Not Available	NINTH STREET	SINGLE FAMILY	SSTS	Low	Not Applicable	Not Applicable	Not Applicable	Not Applicable
640134005917	Not Available	CTY OF ROCH EXEMPT	ROW / ROADWAY	SSTS	Low	Not Applicable	Not Applicable	Not Applicable	Not Applicable
640134011229	Not Available	NINTH STREET	RES VAC LAND	SSTS	Low	Not Applicable	Not Applicable	Not Applicable	Not Applicable
640141001046	Not Available	NINTH STREET	RES VAC LAND	SSTS	Low	Not Applicable	Not Applicable	Not Applicable	Not Applicable
640141010292	1570 8 1/2 ST SE	CTY ROCH APT SE	APT APLEX	SSTS	Low	Not Applicable	Not Applicable	Not Applicable	Not Applicable
640141010295	Not Available	CTY ROCH APT SE	APARTMENT BARE LAND	SSTS	Low	Not Applicable	Not Applicable	Not Applicable	Not Applicable
640141010308	Not Available	CTY ROCH APT SE	APARTMENT BARE LAND	SSTS	Low	Not Applicable	Not Applicable	Not Applicable	Not Applicable
640142001932	Not Available	CTY OF ROCH EXEMPT	COMMON AREA	SSTS	Low	Not Applicable	Not Applicable	Not Applicable	Not Applicable
640143001053	Not Available	CTY OF ROCH EXEMPT	PARKLAND	SSTS	Low	Not Applicable	Not Applicable	Not Applicable	Not Applicable
640143018623	Not Available	CTY OF ROCH EXEMPT	PARKLAND	SSTS	Low	Not Applicable	Not Applicable	Not Applicable	Not Applicable
640143018624	Not Available	CTY OF ROCH EXEMPT	PARKLAND	SSTS	Low	Not Applicable	Not Applicable	Not Applicable	Not Applicable
640143018625	Not Available	CTY OF ROCH EXEMPT	PARKLAND	SSTS	Low	Not Applicable	Not Applicable	Not Applicable	Not Applicable
640143018626	Not Available	CTY OF ROCH EXEMPT	PARKLAND	SSTS	Low	Not Applicable	Not Applicable	Not Applicable	Not Applicable
640143018627	Not Available	CTY OF ROCH EXEMPT	PARKLAND	SSTS	Low	Not Applicable	Not Applicable	Not Applicable	Not Applicable
640143018628	Not Available	CTY OF ROCH EXEMPT	PARKLAND	SSTS	Low	Not Applicable	Not Applicable	Not Applicable	Not Applicable
640143018629	Not Available	CTY OF ROCH EXEMPT	PARKLAND	SSTS	Low	Not Applicable	Not Applicable	Not Applicable	Not Applicable
640143018630	Not Available	CTY OF ROCH EXEMPT	PARKLAND	SSTS	Low	Not Applicable	Not Applicable	Not Applicable	Not Applicable
640143018631	Not Available	NINTH STREET	RES VAC LAND	SSTS	Low	Not Applicable	Not Applicable	Not Applicable	Not Applicable
640143018632	Not Available	NINTH STREET	RES VAC LAND	SSTS	Low	Not Applicable	Not Applicable	Not Applicable	Not Applicable
640143018633	Not Available	NINTH STREET	RES VAC LAND	SSTS	Low	Not Applicable	Not Applicable	Not Applicable	Not Applicable
640143018634	Not Available	NINTH STREET	RES VAC LAND	SSTS	Low	Not Applicable	Not Applicable	Not Applicable	Not Applicable
640143018635	Not Available	NINTH STREET	RES VAC LAND	SSTS	Low	Not Applicable	Not Applicable	Not Applicable	Not Applicable
640143018636	Not Available	NINTH STREET	RES VAC LAND	SSTS	Low	Not Applicable	Not Applicable	Not Applicable	Not Applicable
640143018637	Not Available	NINTH STREET	RES VAC LAND	SSTS	Low	Not Applicable	Not Applicable	Not Applicable	Not Applicable
640143018638	Not Available	NINTH STREET	RES VAC LAND	SSTS	Low	Not Applicable	Not Applicable	Not Applicable	Not Applicable
640143018639	Not Available	NINTH STREET	RES VAC LAND	SSTS	Low	Not Applicable	Not Applicable	Not Applicable	Not Applicable
640144002468	Not Available	ROCH COMM NORTH	GEN OFFICE 1-2STY	SSTS	Low	Not Applicable	Not Applicable	Not Applicable	Not Applicable
640144021480	Not Available	ROCH COMM NORTH	COM PARKING LOT	SSTS	Low	Not Applicable	Not Applicable	Not Applicable	Not Applicable
640144052473	1225 MARION RD SE	ROCH COMM SOUTH	COM PARKING LOT	SSTS	Low	Not Applicable	Not Applicable	Not Applicable	Not Applicable
640144075435	1229 EASTGATE DR SE	ROCH COMM SOUTH	GENERAL RETAIL	SSTS	Low	Not Applicable	Not Applicable	Not Applicable	Not Applicable
640144083047	1201 EASTGATE DR SE	ROCH COMM SOUTH	RESTAURANT W/LIQUOR	SSTS	Low	602103	AUTOMATED TELLER MACHINES	52211001	COMMERCIAL BANKING
640144083048	Not Available	ROCH COMM SOUTH	GENERAL RETAIL	SSTS	Low	Not Applicable	Not Applicable	Not Applicable	Not Applicable
640211014306	321 BROADWAY AVE S	CENTRAL BUSINESS DISTRICT	RES/COMM	SSTS	Low	Not Applicable	Not Applicable	Not Applicable	Not Applicable
640211014307	323 BROADWAY AVE S	CENTRAL BUSINESS DISTRICT	RES/COMM	SSTS	Low	Not Applicable	Not Applicable	Not Applicable	Not Applicable
640211014310	313 BROADWAY AVE S	CENTRAL BUSINESS DISTRICT	GENERAL RETAIL	SSTS	Low	Not Applicable	Not Applicable	Not Applicable	Not Applicable
640211014327	Not Available	CENTRAL BUSINESS DISTRICT	RAILROAD	SSTS	Low	Not Applicable	Not Applicable	Not Applicable	Not Applicable
640211014328	102 2 ST SE	CENTRAL BUSINESS DISTRICT	PARKLAND	SSTS	Low	Not Applicable	Not Applicable	Not Applicable	Not Applicable
640211014329	14 2 ST SE	CENTRAL BUSINESS DISTRICT	PARKING RAMP	SSTS	Low	Not Applicable	Not Applicable	Not Applicable	Not Applicable
640211014331	Not Available	CENTRAL BUSINESS DISTRICT	COM PARKING LOT	SSTS	Low	Not Applicable	Not Applicable	Not Applicable	Not Applicable
640211014405	Not Available	CENTRAL BUSINESS DISTRICT	RAILROAD	SSTS	Low	Not Applicable	Not Applicable	Not Applicable	Not Applicable
640211014409	Not Available	CENTRAL BUSINESS DISTRICT	FLOOD CONTROL	SSTS	Low	Not Applicable	Not Applicable	Not Applicable	Not Applicable
640211014413	Not Available	CENTRAL BUSINESS DISTRICT	FLOOD CONTROL	SSTS	Low	Not Applicable	Not Applicable	Not Applicable	Not Applicable
640211014415	Not Available	CENTRAL BUSINESS DISTRICT	FLOOD CONTROL	SSTS	Low	Not Applicable	Not Applicable	Not Applicable	Not Applicable
640211014417	Not Available	CENTRAL BUSINESS DISTRICT	FLOOD CONTROL	SSTS	Low	Not Applicable	Not Applicable	Not Applicable	Not Applicable
640211014420	Not Available	CENTRAL BUSINESS DISTRICT	FLOOD CONTROL	SSTS	Low	Not Applicable	Not Applicable	Not Applicable	Not Applicable
640211014422	Not Available	CENTRAL BUSINESS DISTRICT	FLOOD CONTROL	SSTS	Low	Not Applicable	Not Applicable	Not Applicable	Not Applicable
640211014423	Not Available	CENTRAL BUSINESS DISTRICT	FLOOD CONTROL	SSTS	Low	Not Applicable	Not Applicable	Not Applicable	Not Applicable
640211014430	Not Available	CENTRAL BUSINESS DISTRICT	FLOOD CONTROL	SSTS	Low	Not Applicable	Not Applicable	Not Applicable	Not Applicable
640211014432	324 BROADWAY AVE S	CENTRAL BUSINESS DISTRICT	GENERAL RETAIL	SSTS	Low	999977	NONCLASSIFIED ESTABLISHMENTS	99999004	UNCLASSIFIED ESTABLISHMENTS
640211014434	320 BROADWAY AVE S	CENTRAL BUSINESS DISTRICT	GEN OFFICE 1-2STY	SSTS	Low	599969	ART GALLERIES & DEALERS	45392002	ART DEALERS
640211014443	Not Available	CENTRAL BUSINESS DISTRICT	FLOOD CONTROL	SSTS	Low	Not Applicable	Not Applicable	Not Applicable	Not Applicable
640211014446	50 3 ST SE	CENTRAL BUSINESS DISTRICT	COM PARKING LOT	SSTS	Low	Not Applicable	Not Applicable	Not Applicable	Not Applicable
640211014473	Not Available	CENTRAL BUSINESS DISTRICT	APT 12-23 UNITS	SSTS	Low	Not Applicable	Not Applicable	Not Applicable	Not Applicable
640211014483	425 3 AVE SE	CENTRAL BUSINESS DISTRICT	APT 12-23 UNITS	SSTS	Low	Not Applicable	Not Applicable	Not Applicable	Not Applicable
640211014485	Not Available	CENTRAL BUSINESS DISTRICT	COM PARKING LOT	SSTS	Low	Not Applicable	Not Applicable	Not Applicable	Not Applicable
640211014499	Not Available	CENTRAL BUSINESS DISTRICT	PUBLIC COUNTY	SSTS	Low	Not Applicable	Not Applicable	Not Applicable	Not Applicable
640211014500	118 4 ST SE	CENTRAL BUSINESS DISTRICT	COM PARKING LOT	SSTS	Low	Not Applicable	Not Applicable	Not Applicable	Not Applicable

Table C-9

**PCSI Results - SSTS Locations in the DWSMAs  
Rochester Public Utilities Part 2 WHPP Amendment**

PID Number	Site Address	Neighborhood Description	Land Use Description	PCS Code	Risk	SIC Code	SIC Description	NAICS Code	NAICS Description
640211014501	Not Available	CENTRAL BUSINESS DISTRICT	COM PARKING LOT	SSTS	Low	Not Applicable	Not Applicable	Not Applicable	Not Applicable
640211014502	Not Available	CENTRAL BUSINESS DISTRICT	COM PARKING LOT	SSTS	Low	Not Applicable	Not Applicable	Not Applicable	Not Applicable
640211025238	402 1 AVE SW	CENTRAL BUSINESS DISTRICT	COM PARKING LOT	SSTS	Low	Not Applicable	Not Applicable	Not Applicable	Not Applicable
640211025240	402 1 AVE SW	CENTRAL BUSINESS DISTRICT	COM PARKING LOT	SSTS	Low	Not Applicable	Not Applicable	Not Applicable	Not Applicable
640211050398	Not Available	CENTRAL BUSINESS DISTRICT	PARKLAND	SSTS	Low	Not Applicable	Not Applicable	Not Applicable	Not Applicable
640211050399	Not Available	CENTRAL BUSINESS DISTRICT	PARKLAND	SSTS	Low	Not Applicable	Not Applicable	Not Applicable	Not Applicable
640211050400	Not Available	CENTRAL BUSINESS DISTRICT	COM PARKING LOT	SSTS	Low	Not Applicable	Not Applicable	Not Applicable	Not Applicable
640211050401	Not Available	CENTRAL BUSINESS DISTRICT	FLOOD CONTROL	SSTS	Low	Not Applicable	Not Applicable	Not Applicable	Not Applicable
640211050598	Not Available	CENTRAL BUSINESS DISTRICT	APT 100+ UNITS	SSTS	Low	Not Applicable	Not Applicable	Not Applicable	Not Applicable
640211050599	Not Available	CENTRAL BUSINESS DISTRICT	FLOOD CONTROL	SSTS	Low	Not Applicable	Not Applicable	Not Applicable	Not Applicable
640211050601	Not Available	CENTRAL BUSINESS DISTRICT	FLOOD CONTROL	SSTS	Low	Not Applicable	Not Applicable	Not Applicable	Not Applicable
640211050602	Not Available	CENTRAL BUSINESS DISTRICT	APT 100+ UNITS	SSTS	Low	Not Applicable	Not Applicable	Not Applicable	Not Applicable
640211050603	Not Available	CENTRAL BUSINESS DISTRICT	FLOOD CONTROL	SSTS	Low	Not Applicable	Not Applicable	Not Applicable	Not Applicable
640211053094	Not Available	CENTRAL BUSINESS DISTRICT	FLOOD CONTROL	SSTS	Low	Not Applicable	Not Applicable	Not Applicable	Not Applicable
640211053095	Not Available	CENTRAL BUSINESS DISTRICT	FLOOD CONTROL	SSTS	Low	Not Applicable	Not Applicable	Not Applicable	Not Applicable
640211053096	Not Available	CENTRAL BUSINESS DISTRICT	FLOOD CONTROL	SSTS	Low	Not Applicable	Not Applicable	Not Applicable	Not Applicable
640211053097	Not Available	CENTRAL BUSINESS DISTRICT	FLOOD CONTROL	SSTS	Low	Not Applicable	Not Applicable	Not Applicable	Not Applicable
640211053098	Not Available	CENTRAL BUSINESS DISTRICT	FLOOD CONTROL	SSTS	Low	Not Applicable	Not Applicable	Not Applicable	Not Applicable
640211053833	Not Available	CENTRAL BUSINESS DISTRICT	FLOOD CONTROL	SSTS	Low	Not Applicable	Not Applicable	Not Applicable	Not Applicable
640211053834	Not Available	CENTRAL BUSINESS DISTRICT	COM VAC LAND	SSTS	Low	Not Applicable	Not Applicable	Not Applicable	Not Applicable
640211054926	Not Available	CENTRAL BUSINESS DISTRICT	MISC COMMERCIAL	SSTS	Low	Not Applicable	Not Applicable	Not Applicable	Not Applicable
640211066643	Not Available	CENTRAL BUSINESS DISTRICT	SSTS	Low	Not Applicable	Not Applicable	Not Applicable	Not Applicable	Not Applicable
640211073789	Not Available	CENTRAL BUSINESS DISTRICT	PARKLAND	SSTS	Low	Not Applicable	Not Applicable	Not Applicable	Not Applicable
640211073790	Not Available	CENTRAL BUSINESS DISTRICT	PARKLAND	SSTS	Low	Not Applicable	Not Applicable	Not Applicable	Not Applicable
640211073791	Not Available	CENTRAL BUSINESS DISTRICT	FLOOD CONTROL	SSTS	Low	Not Applicable	Not Applicable	Not Applicable	Not Applicable
640211073792	Not Available	CENTRAL BUSINESS DISTRICT	PARKLAND	SSTS	Low	Not Applicable	Not Applicable	Not Applicable	Not Applicable
640211073793	Not Available	CENTRAL BUSINESS DISTRICT	PARKLAND	SSTS	Low	Not Applicable	Not Applicable	Not Applicable	Not Applicable
640211078115	310 BROADWAY AVE S	CENTRAL BUSINESS DISTRICT	GEN OFFICE 1-25TY	SSTS	Low	599909	TROPHIES AWARDS & MEDALS	45399867	ALL OTHER MISC STORE RETAILERS (EXC TOBACCO STRS)
640211079767	Not Available	CENTRAL BUSINESS DISTRICT	APARTMENT BARE LAND	SSTS	Low	Not Applicable	Not Applicable	Not Applicable	Not Applicable
640211079768	Not Available	CENTRAL BUSINESS DISTRICT	COM PARKING LOT	SSTS	Low	Not Applicable	Not Applicable	Not Applicable	Not Applicable
640211082275	Not Available	CENTRAL BUSINESS DISTRICT	SSTS	Low	Not Applicable	Not Applicable	Not Applicable	Not Applicable	Not Applicable
640211082276	Not Available	CENTRAL BUSINESS DISTRICT	FLOOD CONTROL	SSTS	Low	Not Applicable	Not Applicable	Not Applicable	Not Applicable
640211082280	Not Available	CENTRAL BUSINESS DISTRICT	GENERAL RETAIL	SSTS	Low	Not Applicable	Not Applicable	Not Applicable	Not Applicable
640211082434	211 BROADWAY AVE S	CENTRAL BUSINESS DISTRICT	GEN OFFICE 1-25TY	SSTS	Low	594902	FABRIC SHOPS	45113007	SEWING, NEEDLEWORK & PIECE GOODS STORES
640212017758	Not Available	CENTRAL BUSINESS DISTRICT	COM PARKING LOT	SSTS	Low	Not Applicable	Not Applicable	Not Applicable	Not Applicable
640212017759	Not Available	CENTRAL BUSINESS DISTRICT	COM PARKING LOT	SSTS	Low	Not Applicable	Not Applicable	Not Applicable	Not Applicable
640212017761	Not Available	CENTRAL BUSINESS DISTRICT	COM PARKING LOT	SSTS	Low	Not Applicable	Not Applicable	Not Applicable	Not Applicable
640212017763	Not Available	CENTRAL BUSINESS DISTRICT	COM PARKING LOT	SSTS	Low	Not Applicable	Not Applicable	Not Applicable	Not Applicable
640212017764	421 1 AVE SW	CENTRAL BUSINESS DISTRICT	COM PARKING LOT	SSTS	Low	Not Applicable	Not Applicable	Not Applicable	Not Applicable
640212017766	422 2 AVE SW	CENTRAL BUSINESS DISTRICT	COM PARKING LOT	SSTS	Low	Not Applicable	Not Applicable	Not Applicable	Not Applicable
640212017767	Not Available	CENTRAL BUSINESS DISTRICT	COM PARKING LOT	SSTS	Low	Not Applicable	Not Applicable	Not Applicable	Not Applicable
640212017768	Not Available	CENTRAL BUSINESS DISTRICT	COM PARKING LOT	SSTS	Low	Not Applicable	Not Applicable	Not Applicable	Not Applicable
640212017769	Not Available	CENTRAL BUSINESS DISTRICT	COM PARKING LOT	SSTS	Low	Not Applicable	Not Applicable	Not Applicable	Not Applicable
640212017770	Not Available	CENTRAL BUSINESS DISTRICT	COM PARKING LOT	SSTS	Low	Not Applicable	Not Applicable	Not Applicable	Not Applicable
640212017772	Not Available	CENTRAL BUSINESS DISTRICT	SPECIAL PURPOSE COMM	SSTS	Low	Not Applicable	Not Applicable	Not Applicable	Not Applicable
640212017829	424 3 ST SW	CENTRAL BUSINESS DISTRICT	COM PARKING LOT	SSTS	Low	Not Applicable	Not Applicable	Not Applicable	Not Applicable
640212017844	210 2 ST SW	CENTRAL BUSINESS DISTRICT	MEDICAL OTHER	SSTS	Low	Not Applicable	Not Applicable	Not Applicable	Not Applicable
640212017846	226 2 ST SW	CENTRAL BUSINESS DISTRICT	MEDICAL OTHER	SSTS	Low	Not Applicable	Not Applicable	Not Applicable	Not Applicable
640212017856	Not Available	CENTRAL BUSINESS DISTRICT	COM PARKING LOT	SSTS	Low	Not Applicable	Not Applicable	Not Applicable	Not Applicable
640212017861	Not Available	CENTRAL BUSINESS DISTRICT	MEDICAL OTHER	SSTS	Low	Not Applicable	Not Applicable	Not Applicable	Not Applicable
640212017869	220 1 AVE SW	CENTRAL BUSINESS DISTRICT	RESTAURANT W/LIQUOR	SSTS	Low	Not Applicable	Not Applicable	Not Applicable	Not Applicable
640212025265	Not Available	CENTRAL BUSINESS DISTRICT	COM PARKING LOT	SSTS	Low	Not Applicable	Not Applicable	Not Applicable	Not Applicable
640212050074	Not Available	CENTRAL BUSINESS DISTRICT	COM PARKING LOT	SSTS	Low	Not Applicable	Not Applicable	Not Applicable	Not Applicable
640212050078	Not Available	CENTRAL BUSINESS DISTRICT	COM PARKING LOT	SSTS	Low	Not Applicable	Not Applicable	Not Applicable	Not Applicable
640212050084	Not Available	CENTRAL BUSINESS DISTRICT	COM PARKING LOT	SSTS	Low	Not Applicable	Not Applicable	Not Applicable	Not Applicable
640212050089	Not Available	CENTRAL BUSINESS DISTRICT	COM PARKING LOT	SSTS	Low	Not Applicable	Not Applicable	Not Applicable	Not Applicable
640212070414	Not Available	CENTRAL BUSINESS DISTRICT	COM PARKING LOT	SSTS	Low	Not Applicable	Not Applicable	Not Applicable	Not Applicable
640213017706	519 2 AVE SW	CENTRAL BUSINESS DISTRICT	COM PARKING LOT	SSTS	Low	Not Applicable	Not Applicable	Not Applicable	Not Applicable
640213017707	515 2 AVE SW	CENTRAL BUSINESS DISTRICT	COM PARKING LOT	SSTS	Low	Not Applicable	Not Applicable	Not Applicable	Not Applicable
640213017708	511 2 AVE SW	PILL HILL	DUPLEX/TRIPLEX	SSTS	Low	Not Applicable	Not Applicable	Not Applicable	Not Applicable
640213017709	505 2 AVE SW	PLUMMER/SOLDIERS FIELD	CONVERTED PLEX	SSTS	Low	Not Applicable	Not Applicable	Not Applicable	Not Applicable
640213017710	503 2 AVE SW	CENTRAL BUSINESS DISTRICT	APT 4PLEX	SSTS	Low	Not Applicable	Not Applicable	Not Applicable	Not Applicable
640213017712	Not Available	CENTRAL BUSINESS DISTRICT	COM PARKING LOT	SSTS	Low	Not Applicable	Not Applicable	Not Applicable	Not Applicable
640213017714	518 3 AVE SW	CENTRAL BUSINESS DISTRICT	COM PARKING LOT	SSTS	Low	Not Applicable	Not Applicable	Not Applicable	Not Applicable
640213017715	526 3 AVE SW	CENTRAL BUSINESS DISTRICT	COM PARKING LOT	SSTS	Low	Not Applicable	Not Applicable	Not Applicable	Not Applicable
640213017716	217 6 ST SW	CENTRAL BUSINESS DISTRICT	COM PARKING LOT	SSTS	Low	Not Applicable	Not Applicable	Not Applicable	Not Applicable
640213018560	Not Available	CENTRAL BUSINESS DISTRICT	PARKLAND	SSTS	Low	Not Applicable	Not Applicable	Not Applicable	Not Applicable
640213018563	Not Available	CENTRAL BUSINESS DISTRICT	COM PARKING LOT	SSTS	Low	Not Applicable	Not Applicable	Not Applicable	Not Applicable
640213018564	624 3 AVE SW	CENTRAL BUSINESS DISTRICT	COM PARKING LOT	SSTS	Low	Not Applicable	Not Applicable	Not Applicable	Not Applicable
640213018567	628 4 AVE SW	CENTRAL BUSINESS DISTRICT	PARKLAND	SSTS	Low	Not Applicable	Not Applicable	Not Applicable	Not Applicable
640213018568	Not Available	PILL HILL	RES VAC LAND	SSTS	Low	Not Applicable	Not Applicable	Not Applicable	Not Applicable
640213018573	615 3 AVE SW	PILL HILL	RES VAC LAND	SSTS	Low	Not Applicable	Not Applicable	Not Applicable	Not Applicable
640213018578	Not Available	CENTRAL BUSINESS DISTRICT	COM PARKING LOT	SSTS	Low	Not Applicable	Not Applicable	Not Applicable	Not Applicable

Table C-9

**PCSI Results - SSTS Locations in the DWSMAs  
Rochester Public Utilities Part 2 WHPP Amendment**

PID Number	Site Address	Neighborhood Description	Land Use Description	PCS Code	Risk	SIC Code	SIC Description	NAICS Code	NAICS Description
640213025279	16 6 ST SW	CENTRAL BUSINESS DISTRICT	SERVICE CLUB	SSTS	Low	Not Applicable	Not Applicable	Not Applicable	Not Applicable
640213025280	24 6 ST SW	CENTRAL BUSINESS DISTRICT	GENERAL RETAIL	SSTS	Low	Not Applicable	Not Applicable	Not Applicable	Not Applicable
640213025282	Not Available	CENTRAL BUSINESS DISTRICT	COM VAC LAND	SSTS	Low	Not Applicable	Not Applicable	Not Applicable	Not Applicable
640213025289	Not Available	CENTRAL BUSINESS DISTRICT	COM PARKING LOT	SSTS	Low	Not Applicable	Not Applicable	Not Applicable	Not Applicable
640213025291	Not Available	CENTRAL BUSINESS DISTRICT	COM VAC LAND	SSTS	Low	Not Applicable	Not Applicable	Not Applicable	Not Applicable
640213025295	724 1 AVE SW	CENTRAL BUSINESS DISTRICT		SSTS	Low	Not Applicable	Not Applicable	Not Applicable	Not Applicable
640213025296	Not Available	CENTRAL BUSINESS DISTRICT		SSTS	Low	Not Applicable	Not Applicable	Not Applicable	Not Applicable
640213025317	Not Available	CENTRAL BUSINESS DISTRICT	PARKLAND	SSTS	Low	Not Applicable	Not Applicable	Not Applicable	Not Applicable
640213025319	Not Available	CENTRAL BUSINESS DISTRICT	PARKLAND	SSTS	Low	Not Applicable	Not Applicable	Not Applicable	Not Applicable
640213025321	Not Available	CENTRAL BUSINESS DISTRICT	RECREATION CENTER	SSTS	Low	Not Applicable	Not Applicable	Not Applicable	Not Applicable
640213025322	Not Available	CTY OF ROCH EXEMPT	ROW / ROADWAY	SSTS	Low	Not Applicable	Not Applicable	Not Applicable	Not Applicable
640213025323	Not Available	CENTRAL BUSINESS DISTRICT	RECREATION CENTER	SSTS	Low	Not Applicable	Not Applicable	Not Applicable	Not Applicable
640213025324	615 1 AVE SW	CENTRAL BUSINESS DISTRICT		SSTS	Low	799945	MARTIAL ARTS INSTRUCTION	61162014	SPORTS & RECREATION INSTRUCTION
640213025325	Not Available	CENTRAL BUSINESS DISTRICT		SSTS	Low	Not Applicable	Not Applicable	Not Applicable	Not Applicable
640213025326	Not Available	CENTRAL BUSINESS DISTRICT		SSTS	Low	653118	REAL ESTATE	53121003	OFFICES OF REAL ESTATE AGENTS & BROKERS
640213025328	Not Available	CENTRAL BUSINESS DISTRICT		SSTS	Low	Not Applicable	Not Applicable	Not Applicable	Not Applicable
640213025329	Not Available	CENTRAL BUSINESS DISTRICT	PARKLAND	SSTS	Low	Not Applicable	Not Applicable	Not Applicable	Not Applicable
640213025723	Not Available	CENTRAL BUSINESS DISTRICT	PARKLAND	SSTS	Low	Not Applicable	Not Applicable	Not Applicable	Not Applicable
640213025724	Not Available	CENTRAL BUSINESS DISTRICT	COM PARKING LOT	SSTS	Low	Not Applicable	Not Applicable	Not Applicable	Not Applicable
640213025725	Not Available	CENTRAL BUSINESS DISTRICT	PARKLAND	SSTS	Low	Not Applicable	Not Applicable	Not Applicable	Not Applicable
640213048775	Not Available	CENTRAL BUSINESS DISTRICT		SSTS	Low	Not Applicable	Not Applicable	Not Applicable	Not Applicable
640213048776	Not Available	CENTRAL BUSINESS DISTRICT	CHURCH	SSTS	Low	Not Applicable	Not Applicable	Not Applicable	Not Applicable
640213048778	Not Available	CENTRAL BUSINESS DISTRICT	CHURCH	SSTS	Low	Not Applicable	Not Applicable	Not Applicable	Not Applicable
640213081048	Not Available	CENTRAL BUSINESS DISTRICT	COM PARKING LOT	SSTS	Low	Not Applicable	Not Applicable	Not Applicable	Not Applicable
640213081987	154 5 ST SW	CENTRAL BUSINESS DISTRICT	APT 24-99 UNITS	SSTS	Low	799101	HEALTH CLUBS STUDIOS & GYMNASIUMS	71394011	FITNESS & RECREATIONAL SPORTS CENTERS
640213083687	511 3 AVE SW	PLUMMER/SOLDIERS FIELD	SINGLE FAMILY	SSTS	Low	Not Applicable	Not Applicable	Not Applicable	Not Applicable
640213083688	Not Available	PLUMMER/SOLDIERS FIELD	SINGLE FAMILY	SSTS	Low	Not Applicable	Not Applicable	Not Applicable	Not Applicable
640214018592	Not Available	CENTRAL BUSINESS DISTRICT	FOOD PROCESSING	SSTS	Low	Not Applicable	Not Applicable	Not Applicable	Not Applicable
640214018599	Not Available	NINTH STREET	RES VAC LAND	SSTS	Low	Not Applicable	Not Applicable	Not Applicable	Not Applicable
640214018601	201 6 1/2 ST SE	CENTRAL BUSINESS DISTRICT	FOOD PROCESSING	SSTS	Low	Not Applicable	Not Applicable	Not Applicable	Not Applicable
640214018603	703 3 AVE SE	CENTRAL BUSINESS DISTRICT	GEN OFFICE 1-2STY	SSTS	Low	Not Applicable	Not Applicable	Not Applicable	Not Applicable
640214018604	210 6 1/2 ST SE	CENTRAL BUSINESS DISTRICT	COM VAC LAND	SSTS	Low	Not Applicable	Not Applicable	Not Applicable	Not Applicable
640214025254	Not Available	CENTRAL BUSINESS DISTRICT	FOOD PROCESSING	SSTS	Low	Not Applicable	Not Applicable	Not Applicable	Not Applicable
640214025255	Not Available	CENTRAL BUSINESS DISTRICT	FLOOD CONTROL	SSTS	Low	Not Applicable	Not Applicable	Not Applicable	Not Applicable
640214025256	Not Available	CENTRAL BUSINESS DISTRICT	ROW / ROADWAY	SSTS	Low	Not Applicable	Not Applicable	Not Applicable	Not Applicable
640214025259	Not Available	CENTRAL BUSINESS DISTRICT	ROW / ROADWAY	SSTS	Low	Not Applicable	Not Applicable	Not Applicable	Not Applicable
640214025261	Not Available	CENTRAL BUSINESS DISTRICT	PARKLAND	SSTS	Low	Not Applicable	Not Applicable	Not Applicable	Not Applicable
640214025263	Not Available	CENTRAL BUSINESS DISTRICT	FOOD PROCESSING	SSTS	Low	Not Applicable	Not Applicable	Not Applicable	Not Applicable
640214025276	Not Available	CENTRAL BUSINESS DISTRICT	COM PARKING LOT	SSTS	Low	Not Applicable	Not Applicable	Not Applicable	Not Applicable
640214025277	Not Available	CENTRAL BUSINESS DISTRICT	COM PARKING LOT	SSTS	Low	Not Applicable	Not Applicable	Not Applicable	Not Applicable
640214025278	Not Available	CENTRAL BUSINESS DISTRICT	COM PARKING LOT	SSTS	Low	Not Applicable	Not Applicable	Not Applicable	Not Applicable
640214025283	Not Available	CENTRAL BUSINESS DISTRICT	COM PARKING LOT	SSTS	Low	Not Applicable	Not Applicable	Not Applicable	Not Applicable
640214025284	Not Available	CENTRAL BUSINESS DISTRICT	COM PARKING LOT	SSTS	Low	Not Applicable	Not Applicable	Not Applicable	Not Applicable
640214025285	Not Available	CENTRAL BUSINESS DISTRICT	COM PARKING LOT	SSTS	Low	Not Applicable	Not Applicable	Not Applicable	Not Applicable
640214025292	Not Available	CENTRAL BUSINESS DISTRICT	PUBLIC MUNICIPAL	SSTS	Low	Not Applicable	Not Applicable	Not Applicable	Not Applicable
640214025293	Not Available	CENTRAL BUSINESS DISTRICT	COM PARKING LOT	SSTS	Low	Not Applicable	Not Applicable	Not Applicable	Not Applicable
640214025318	Not Available	CENTRAL BUSINESS DISTRICT	FLOOD CONTROL	SSTS	Low	Not Applicable	Not Applicable	Not Applicable	Not Applicable
640214025332	Not Available	CENTRAL BUSINESS DISTRICT	FOOD PROCESSING	SSTS	Low	Not Applicable	Not Applicable	Not Applicable	Not Applicable
640214025702	Not Available	CENTRAL BUSINESS DISTRICT	FOOD PROCESSING	SSTS	Low	Not Applicable	Not Applicable	Not Applicable	Not Applicable
640214025713	116 6 ST SE	CENTRAL BUSINESS DISTRICT	FOOD PROCESSING	SSTS	Low	Not Applicable	Not Applicable	Not Applicable	Not Applicable
640214025717	Not Available	CENTRAL BUSINESS DISTRICT	FOOD PROCESSING	SSTS	Low	Not Applicable	Not Applicable	Not Applicable	Not Applicable
640214050088	Not Available	CENTRAL BUSINESS DISTRICT	COM PARKING LOT	SSTS	Low	Not Applicable	Not Applicable	Not Applicable	Not Applicable
640214051718	Not Available	CENTRAL BUSINESS DISTRICT	FOOD PROCESSING	SSTS	Low	Not Applicable	Not Applicable	Not Applicable	Not Applicable
640214051719	Not Available	CENTRAL BUSINESS DISTRICT	COM PARKING LOT	SSTS	Low	Not Applicable	Not Applicable	Not Applicable	Not Applicable
640214052751	Not Available	CENTRAL BUSINESS DISTRICT	FLOOD CONTROL	SSTS	Low	Not Applicable	Not Applicable	Not Applicable	Not Applicable
640214053930	Not Available	CENTRAL BUSINESS DISTRICT	COM VAC LAND	SSTS	Low	Not Applicable	Not Applicable	Not Applicable	Not Applicable
640214053931	Not Available	CENTRAL BUSINESS DISTRICT	FOOD PROCESSING	SSTS	Low	Not Applicable	Not Applicable	Not Applicable	Not Applicable
640214053932	Not Available	CENTRAL BUSINESS DISTRICT	FLOOD CONTROL	SSTS	Low	Not Applicable	Not Applicable	Not Applicable	Not Applicable
640214057421	Not Available	CENTRAL BUSINESS DISTRICT	RAILROAD	SSTS	Low	Not Applicable	Not Applicable	Not Applicable	Not Applicable
640214057473	Not Available	CENTRAL BUSINESS DISTRICT	COM VAC LAND	SSTS	Low	Not Applicable	Not Applicable	Not Applicable	Not Applicable
640214059483	Not Available	CENTRAL BUSINESS DISTRICT	FOOD PROCESSING	SSTS	Low	Not Applicable	Not Applicable	Not Applicable	Not Applicable
640214059484	Not Available	CENTRAL BUSINESS DISTRICT	COM PARKING LOT	SSTS	Low	Not Applicable	Not Applicable	Not Applicable	Not Applicable
640214059486	Not Available	CENTRAL BUSINESS DISTRICT	FOOD PROCESSING	SSTS	Low	Not Applicable	Not Applicable	Not Applicable	Not Applicable
640214067390	601 3 AVE SE	PILL HILL	DUPLEX/TRIPLEX	SSTS	Low	Not Applicable	Not Applicable	Not Applicable	Not Applicable
640214073787	Not Available	CENTRAL BUSINESS DISTRICT	PARKLAND	SSTS	Low	Not Applicable	Not Applicable	Not Applicable	Not Applicable
640214073788	Not Available	CENTRAL BUSINESS DISTRICT	COM PARKING LOT	SSTS	Low	Not Applicable	Not Applicable	Not Applicable	Not Applicable
640214081319	Not Available	NINTH STREET	RES VAC LAND	SSTS	Low	Not Applicable	Not Applicable	Not Applicable	Not Applicable
640221009138	Not Available	CENTRAL BUSINESS DISTRICT	COM PARKING LOT	SSTS	Low	Not Applicable	Not Applicable	Not Applicable	Not Applicable
640221009140	Not Available	CENTRAL BUSINESS DISTRICT	COM PARKING LOT	SSTS	Low	Not Applicable	Not Applicable	Not Applicable	Not Applicable
640221009141	424 3 ST SW	CENTRAL BUSINESS DISTRICT	COM PARKING LOT	SSTS	Low	Not Applicable	Not Applicable	Not Applicable	Not Applicable
640221009144	Not Available	CENTRAL BUSINESS DISTRICT	COM PARKING LOT	SSTS	Low	Not Applicable	Not Applicable	Not Applicable	Not Applicable
640221009155	416 5 ST SW	CENTRAL BUSINESS DISTRICT	COM PARKING LOT	SSTS	Low	Not Applicable	Not Applicable	Not Applicable	Not Applicable
640221009265	410 6 AVE SW	PILL HILL	SINGLE FAMILY	SSTS	Low	Not Applicable	Not Applicable	Not Applicable	Not Applicable



Table C-9

PCSI Results - SSTS Locations in the DWSMAs  
Rochester Public Utilities Part 2 WHPP Amendment

PID Number	Site Address	Neighborhood Description	Land Use Description	PCS Code	Risk	SIC Code	SIC Description	NAICS Code	NAICS Description
640221009269	525 5 ST SW	PILL HILL	SINGLE FAMILY	SSTS	Low	Not Applicable	Not Applicable	Not Applicable	Not Applicable
640221009272	Not Available	CENTRAL BUSINESS DISTRICT		SSTS	Low	Not Applicable	Not Applicable	Not Applicable	Not Applicable
640221009274	512 3 ST SW	CENTRAL BUSINESS DISTRICT	CHURCH	SSTS	Low	866107	CHURCHES	81311008	RELIGIOUS ORGANIZATIONS
640221009275	Not Available	CENTRAL BUSINESS DISTRICT	CHURCH	SSTS	Low	Not Applicable	Not Applicable	Not Applicable	Not Applicable
640221009436	214 7 AVE SW	CENTRAL BUSINESS DISTRICT	COM PARKING LOT	SSTS	Low	Not Applicable	Not Applicable	Not Applicable	Not Applicable
640221009437	Not Available	CENTRAL BUSINESS DISTRICT	CHURCH	SSTS	Low	Not Applicable	Not Applicable	Not Applicable	Not Applicable
640221009439	Not Available	CENTRAL BUSINESS DISTRICT	COM PARKING LOT	SSTS	Low	Not Applicable	Not Applicable	Not Applicable	Not Applicable
640221009441	604 2 ST SW	CENTRAL BUSINESS DISTRICT	APT/RETAIL/OFFICE	SSTS	Low	804913	ACUPUNCTURE	62139901	OFFICES OF ALL OTHER MISC HEALTH PRACTITIONERS
640221009454	618 3 ST SW	PILL HILL	RES VAC LAND	SSTS	Low	Not Applicable	Not Applicable	Not Applicable	Not Applicable
640221009494	627 4 ST SW	CENTRAL BUSINESS DISTRICT	COM PARKING LOT	SSTS	Low	Not Applicable	Not Applicable	Not Applicable	Not Applicable
640221005076	Not Available	CENTRAL BUSINESS DISTRICT	COM PARKING LOT	SSTS	Low	Not Applicable	Not Applicable	Not Applicable	Not Applicable
640221005080	Not Available	CENTRAL BUSINESS DISTRICT	COM PARKING LOT	SSTS	Low	Not Applicable	Not Applicable	Not Applicable	Not Applicable
640221070794	Not Available	CENTRAL BUSINESS DISTRICT		SSTS	Low	Not Applicable	Not Applicable	Not Applicable	Not Applicable
640221073832	Not Available	CENTRAL BUSINESS DISTRICT	COM PARKING LOT	SSTS	Low	Not Applicable	Not Applicable	Not Applicable	Not Applicable
640221075676	426 2 ST SW	CENTRAL BUSINESS DISTRICT	HOTEL OVER 30 UNITS	SSTS	Low	Not Applicable	Not Applicable	Not Applicable	Not Applicable
640221077288	429 3 ST SW	CENTRAL BUSINESS DISTRICT	PARKING RAMP	SSTS	Low	Not Applicable	Not Applicable	Not Applicable	Not Applicable
640221078296	Not Available	CENTRAL BUSINESS DISTRICT	CHURCH	SSTS	Low	Not Applicable	Not Applicable	Not Applicable	Not Applicable
640221078297	Not Available	CENTRAL BUSINESS DISTRICT	CHURCH	SSTS	Low	Not Applicable	Not Applicable	Not Applicable	Not Applicable
640222003820	801 4 ST SW	CENTRAL BUSINESS DISTRICT	COM PARKING LOT	SSTS	Low	Not Applicable	Not Applicable	Not Applicable	Not Applicable
640222003823	Not Available	PILL HILL	RES VAC LAND	SSTS	Low	Not Applicable	Not Applicable	Not Applicable	Not Applicable
640222003824	Not Available	PILL HILL	RES VAC LAND	SSTS	Low	Not Applicable	Not Applicable	Not Applicable	Not Applicable
640222003825	Not Available	PILL HILL	RES VAC LAND	SSTS	Low	Not Applicable	Not Applicable	Not Applicable	Not Applicable
640222003827	Not Available	PILL HILL	RES VAC LAND	SSTS	Low	Not Applicable	Not Applicable	Not Applicable	Not Applicable
640222003828	301 8 AVE SW	PILL HILL	RES VAC LAND	SSTS	Low	Not Applicable	Not Applicable	Not Applicable	Not Applicable
640222008065	8 5 ST SW	PILL HILL	RES VAC LAND	SSTS	Low	Not Applicable	Not Applicable	Not Applicable	Not Applicable
640222008123	419 8 AVE SW	PILL HILL	SINGLE FAMILY	SSTS	Low	Not Applicable	Not Applicable	Not Applicable	Not Applicable
640222009666	310 8 AVE SW	PILL HILL	SINGLE FAMILY	SSTS	Low	Not Applicable	Not Applicable	Not Applicable	Not Applicable
640222009667	314 8 AVE SW	PILL HILL	SINGLE FAMILY	SSTS	Low	152139	REMODELING & REPAIRING BLDG CONTRACTORS	23611823	RESIDENTIAL REMODELERS
640222009684	Not Available	PILL HILL	RES VAC LAND	SSTS	Low	Not Applicable	Not Applicable	Not Applicable	Not Applicable
640222009734	Not Available	PILL HILL	RES VAC LAND	SSTS	Low	Not Applicable	Not Applicable	Not Applicable	Not Applicable
640222009735	901 4 ST SW	CENTRAL BUSINESS DISTRICT	PARKLAND	SSTS	Low	Not Applicable	Not Applicable	Not Applicable	Not Applicable
640222009736	Not Available	CENTRAL BUSINESS DISTRICT	HOSPITAL	SSTS	Low	Not Applicable	Not Applicable	Not Applicable	Not Applicable
640222009737	Not Available	CENTRAL BUSINESS DISTRICT	COM PARKING LOT	SSTS	Low	Not Applicable	Not Applicable	Not Applicable	Not Applicable
640222009738	Not Available	CENTRAL BUSINESS DISTRICT	COM VAC LAND	SSTS	Low	Not Applicable	Not Applicable	Not Applicable	Not Applicable
640222009739	901 4 ST SW	CENTRAL BUSINESS DISTRICT	PARKLAND	SSTS	Low	Not Applicable	Not Applicable	Not Applicable	Not Applicable
640222009740	Not Available	CENTRAL BUSINESS DISTRICT	COM VAC LAND	SSTS	Low	Not Applicable	Not Applicable	Not Applicable	Not Applicable
640222009741	Not Available	CENTRAL BUSINESS DISTRICT	COM PARKING LOT	SSTS	Low	Not Applicable	Not Applicable	Not Applicable	Not Applicable
640222009742	Not Available	CENTRAL BUSINESS DISTRICT	COM VAC LAND	SSTS	Low	Not Applicable	Not Applicable	Not Applicable	Not Applicable
640222009743	901 4 ST SW	CENTRAL BUSINESS DISTRICT	PARKLAND	SSTS	Low	Not Applicable	Not Applicable	Not Applicable	Not Applicable
640222009746	Not Available	CENTRAL BUSINESS DISTRICT	COM PARKING LOT	SSTS	Low	Not Applicable	Not Applicable	Not Applicable	Not Applicable
640222009747	Not Available	CENTRAL BUSINESS DISTRICT	COM VAC LAND	SSTS	Low	Not Applicable	Not Applicable	Not Applicable	Not Applicable
640222009748	Not Available	CENTRAL BUSINESS DISTRICT	COM VAC LAND	SSTS	Low	Not Applicable	Not Applicable	Not Applicable	Not Applicable
640222009749	Not Available	CENTRAL BUSINESS DISTRICT	COM PARKING LOT	SSTS	Low	Not Applicable	Not Applicable	Not Applicable	Not Applicable
640222009750	Not Available	CENTRAL BUSINESS DISTRICT	COM PARKING LOT	SSTS	Low	Not Applicable	Not Applicable	Not Applicable	Not Applicable
640222009751	Not Available	CENTRAL BUSINESS DISTRICT	COM VAC LAND	SSTS	Low	Not Applicable	Not Applicable	Not Applicable	Not Applicable
640222009752	393 10 AVE SW	CENTRAL BUSINESS DISTRICT	HOSPITAL	SSTS	Low	Not Applicable	Not Applicable	Not Applicable	Not Applicable
640222019443	Not Available	CENTRAL BUSINESS DISTRICT	COM PARKING LOT	SSTS	Low	Not Applicable	Not Applicable	Not Applicable	Not Applicable
640222072517	Not Available	PILL HILL	RES VAC LAND	SSTS	Low	Not Applicable	Not Applicable	Not Applicable	Not Applicable
640222083639	Not Available	PILL HILL	RES VAC LAND	SSTS	Low	Not Applicable	Not Applicable	Not Applicable	Not Applicable
640222083640	Not Available	PILL HILL	RES VAC LAND	SSTS	Low	Not Applicable	Not Applicable	Not Applicable	Not Applicable
640223009696	Not Available	PILL HILL	RES VAC LAND	SSTS	Low	Not Applicable	Not Applicable	Not Applicable	Not Applicable
640223009704	810 8 ST SW	PILL HILL	SINGLE FAMILY	SSTS	Low	Not Applicable	Not Applicable	Not Applicable	Not Applicable
640223009760	Not Available	PILL HILL	RES VAC LAND	SSTS	Low	Not Applicable	Not Applicable	Not Applicable	Not Applicable
640223021759	Not Available	PLUMMER/SOLDIERS FIELD	RES VAC LAND	SSTS	Low	Not Applicable	Not Applicable	Not Applicable	Not Applicable
640223021761	Not Available	PLUMMER/SOLDIERS FIELD	RES VAC LAND	SSTS	Low	Not Applicable	Not Applicable	Not Applicable	Not Applicable
640223053798	Not Available	PILL HILL	RES VAC LAND	SSTS	Low	Not Applicable	Not Applicable	Not Applicable	Not Applicable
640223064554	Not Available	PLUMMER/SOLDIERS FIELD	RES VAC LAND	SSTS	Low	Not Applicable	Not Applicable	Not Applicable	Not Applicable
640223064555	Not Available	PLUMMER/SOLDIERS FIELD	RES VAC LAND	SSTS	Low	Not Applicable	Not Applicable	Not Applicable	Not Applicable
640224009152	512 5 AVE SW	PILL HILL	DUPLEX/TRIPLEX	SSTS	Low	Not Applicable	Not Applicable	Not Applicable	Not Applicable
640224009157	425 6 ST SW	CENTRAL BUSINESS DISTRICT	COM PARKING LOT	SSTS	Low	Not Applicable	Not Applicable	Not Applicable	Not Applicable
640224009159	518 5 AVE SW	CENTRAL BUSINESS DISTRICT	COM PARKING LOT	SSTS	Low	Not Applicable	Not Applicable	Not Applicable	Not Applicable
640224009161	610 5 AVE SW	CENTRAL BUSINESS DISTRICT	STORAGE BLDG	SSTS	Low	Not Applicable	Not Applicable	Not Applicable	Not Applicable
640224009162	424 6 ST SW	CENTRAL BUSINESS DISTRICT	COM PARKING LOT	SSTS	Low	Not Applicable	Not Applicable	Not Applicable	Not Applicable
640224009175	Not Available	CENTRAL BUSINESS DISTRICT	PARKLAND	SSTS	Low	Not Applicable	Not Applicable	Not Applicable	Not Applicable
640224009176	Not Available	CENTRAL BUSINESS DISTRICT	PARKLAND	SSTS	Low	Not Applicable	Not Applicable	Not Applicable	Not Applicable
640224009177	730 5 AVE SW	CENTRAL BUSINESS DISTRICT	PARKLAND	SSTS	Low	Not Applicable	Not Applicable	Not Applicable	Not Applicable
640224009178	730 5 AVE SW	CENTRAL BUSINESS DISTRICT	PARKLAND	SSTS	Low	Not Applicable	Not Applicable	Not Applicable	Not Applicable
640224009179	730 5 AVE SW	CENTRAL BUSINESS DISTRICT	PARKLAND	SSTS	Low	Not Applicable	Not Applicable	Not Applicable	Not Applicable
640224009573	630 6 ST SW	CENTRAL BUSINESS DISTRICT	PUBLIC SCHOOL	SSTS	Low	Not Applicable	Not Applicable	Not Applicable	Not Applicable
640224009574	Not Available	CENTRAL BUSINESS DISTRICT	PUBLIC SCHOOL	SSTS	Low	Not Applicable	Not Applicable	Not Applicable	Not Applicable
640224009575	Not Available	CENTRAL BUSINESS DISTRICT	PUBLIC SCHOOL	SSTS	Low	Not Applicable	Not Applicable	Not Applicable	Not Applicable
640224009576	Not Available	CENTRAL BUSINESS DISTRICT	PUBLIC SCHOOL	SSTS	Low	Not Applicable	Not Applicable	Not Applicable	Not Applicable
640224009577	605 6 AVE SW	CENTRAL BUSINESS DISTRICT	COM PARKING LOT	SSTS	Low	Not Applicable	Not Applicable	Not Applicable	Not Applicable

Table C-9

**PCSI Results - SSTS Locations in the DWSMAs  
Rochester Public Utilities Part 2 WHPP Amendment**

PID Number	Site Address	Neighborhood Description	Land Use Description	PCS Code	Risk	SIC Code	SIC Description	NAICS Code	NAICS Description
640224009578	Not Available	CENTRAL BUSINESS DISTRICT	COM PARKING LOT	SSTS	Low	Not Applicable	Not Applicable	Not Applicable	Not Applicable
640224073687	Not Available	PILL HILL	SINGLE FAMILY	SSTS	Low	Not Applicable	Not Applicable	Not Applicable	Not Applicable
640231024743	843 6 AVE SW	PLUMMER/SOLDIERS FIELD	DUPLEX/TRIPLEX	SSTS	Low	Not Applicable	Not Applicable	Not Applicable	Not Applicable
640231024781	Not Available	CENTRAL BUSINESS DISTRICT	PARKLAND	SSTS	Low	Not Applicable	Not Applicable	Not Applicable	Not Applicable
640231024782	Not Available	PLUMMER/SOLDIERS FIELD	RES VAC LAND	SSTS	Low	Not Applicable	Not Applicable	Not Applicable	Not Applicable
640232002493	Not Available	PILL HILL	RES VAC LAND	SSTS	Low	Not Applicable	Not Applicable	Not Applicable	Not Applicable
640232019408	905 9 AVE SW	PILL HILL	RES VAC LAND	SSTS	Low	Not Applicable	Not Applicable	Not Applicable	Not Applicable
640232019415	Not Available	PILL HILL	RES VAC LAND	SSTS	Low	Not Applicable	Not Applicable	Not Applicable	Not Applicable
640232019418	1031 10 ST SW	PILL HILL	SINGLE FAMILY	SSTS	Low	Not Applicable	Not Applicable	Not Applicable	Not Applicable
640232019419	Not Available	PILL HILL	RES VAC LAND	SSTS	Low	Not Applicable	Not Applicable	Not Applicable	Not Applicable
640232019420	Not Available	PILL HILL	RES VAC LAND	SSTS	Low	Not Applicable	Not Applicable	Not Applicable	Not Applicable
640232019421	1020 10 ST SW	PILL HILL	SINGLE FAMILY	SSTS	Low	Not Applicable	Not Applicable	Not Applicable	Not Applicable
640232019422	1010 10 ST SW	PILL HILL	SINGLE FAMILY	SSTS	Low	Not Applicable	Not Applicable	Not Applicable	Not Applicable
640232024829	Not Available	PLUMMER/SOLDIERS FIELD	RES VAC LAND	SSTS	Low	Not Applicable	Not Applicable	Not Applicable	Not Applicable
640232024831	Not Available	PLUMMER/SOLDIERS FIELD	RES VAC LAND	SSTS	Low	Not Applicable	Not Applicable	Not Applicable	Not Applicable
640232024850	Not Available	PLUMMER/SOLDIERS FIELD	RES VAC LAND	SSTS	Low	Not Applicable	Not Applicable	Not Applicable	Not Applicable
640232024851	450 W SOLDIERS FIELD DR SW	CENTRAL BUSINESS DISTRICT	GOLF COURSE	SSTS	Low	Not Applicable	Not Applicable	Not Applicable	Not Applicable
640232024871	831 9 AVE SW	PLUMMER/SOLDIERS FIELD	RES VAC LAND	SSTS	Low	Not Applicable	Not Applicable	Not Applicable	Not Applicable
640232024872	Not Available	PLUMMER/SOLDIERS FIELD	RES VAC LAND	SSTS	Low	Not Applicable	Not Applicable	Not Applicable	Not Applicable
640232024876	Not Available	PLUMMER/SOLDIERS FIELD	RES VAC LAND	SSTS	Low	Not Applicable	Not Applicable	Not Applicable	Not Applicable
640232024877	1011 10 ST SW	PLUMMER/SOLDIERS FIELD	SINGLE FAMILY	SSTS	Low	Not Applicable	Not Applicable	Not Applicable	Not Applicable
640232024879	943 10 ST SW	PLUMMER/SOLDIERS FIELD	RES VAC LAND	SSTS	Low	Not Applicable	Not Applicable	Not Applicable	Not Applicable
640232024880	Not Available	PLUMMER/SOLDIERS FIELD	RES VAC LAND	SSTS	Low	Not Applicable	Not Applicable	Not Applicable	Not Applicable
640232024881	Not Available	PLUMMER/SOLDIERS FIELD	RES VAC LAND	SSTS	Low	Not Applicable	Not Applicable	Not Applicable	Not Applicable
640232024884	Not Available	CENTRAL BUSINESS DISTRICT	PARKLAND	SSTS	Low	Not Applicable	Not Applicable	Not Applicable	Not Applicable
640233001755	839 11 1/2 ST SW	PLUMMER/SOLDIERS FIELD	SINGLE FAMILY	SSTS	Low	Not Applicable	Not Applicable	Not Applicable	Not Applicable
640233001757	825 11 1/2 ST SW	PLUMMER/SOLDIERS FIELD	TWINPLEX	SSTS	Low	Not Applicable	Not Applicable	Not Applicable	Not Applicable
640233018751	833 11 1/2 ST SW	PLUMMER/SOLDIERS FIELD	DUPLEX/TRIPLEX	SSTS	Low	Not Applicable	Not Applicable	Not Applicable	Not Applicable
640233024868	Not Available	PLUMMER/SOLDIERS FIELD	RES VAC LAND	SSTS	Low	Not Applicable	Not Applicable	Not Applicable	Not Applicable
640233054261	Not Available	PLUMMER/SOLDIERS FIELD	RES VAC LAND	SSTS	Low	Not Applicable	Not Applicable	Not Applicable	Not Applicable
640234018722	1105 7 AVE SW	PLUMMER/SOLDIERS FIELD	SINGLE FAMILY	SSTS	Low	Not Applicable	Not Applicable	Not Applicable	Not Applicable
640234018783	630 MEMORIAL PKWY SW	PLUMMER/SOLDIERS FIELD	SINGLE FAMILY	SSTS	Low	Not Applicable	Not Applicable	Not Applicable	Not Applicable
640234024883	Not Available	CENTRAL BUSINESS DISTRICT	GOLF COURSE	SSTS	Low	Not Applicable	Not Applicable	Not Applicable	Not Applicable
640241002555	Not Available	CENTRAL BUSINESS DISTRICT	COM VAC LAND	SSTS	Low	Not Applicable	Not Applicable	Not Applicable	Not Applicable
640241071300	Not Available	CENTRAL BUSINESS DISTRICT	COM VAC LAND	SSTS	Low	Not Applicable	Not Applicable	Not Applicable	Not Applicable
640243025722	300 7 ST SW	CENTRAL BUSINESS DISTRICT	PARKLAND	SSTS	Low	Not Applicable	Not Applicable	Not Applicable	Not Applicable
640244021851	Not Available	NINTH STREET	SINGLE FAMILY	SSTS	Low	Not Applicable	Not Applicable	Not Applicable	Not Applicable
640244021875	14 10 1/4 ST SE	NINTH STREET	SINGLE FAMILY	SSTS	Low	Not Applicable	Not Applicable	Not Applicable	Not Applicable
640244021877	Not Available	CENTRAL BUSINESS DISTRICT	COM VAC LAND	SSTS	Low	Not Applicable	Not Applicable	Not Applicable	Not Applicable
640244021954	Not Available	CENTRAL BUSINESS DISTRICT	GENERAL RETAIL	SSTS	Low	Not Applicable	Not Applicable	Not Applicable	Not Applicable
640244021956	5 11 1/2 ST SE	CENTRAL BUSINESS DISTRICT	COM PARKING LOT	SSTS	Low	Not Applicable	Not Applicable	Not Applicable	Not Applicable
640244021964	Not Available	CENTRAL BUSINESS DISTRICT	COM PARKING LOT	SSTS	Low	Not Applicable	Not Applicable	Not Applicable	Not Applicable
640244025718	Not Available	CENTRAL BUSINESS DISTRICT	ROW / ROADWAY	SSTS	Low	Not Applicable	Not Applicable	Not Applicable	Not Applicable
640244025726	5 11 1/2 ST SE	CENTRAL BUSINESS DISTRICT	COM PARKING LOT	SSTS	Low	Not Applicable	Not Applicable	Not Applicable	Not Applicable
640244025733	5 11 1/2 ST SE	CENTRAL BUSINESS DISTRICT	COM VAC LAND	SSTS	Low	Not Applicable	Not Applicable	Not Applicable	Not Applicable
640244048856	1025 1 AVE SE	CENTRAL BUSINESS DISTRICT	STORAGE BLDG	SSTS	Low	Not Applicable	Not Applicable	Not Applicable	Not Applicable
640244078586	Not Available	CENTRAL BUSINESS DISTRICT	COM PARKING LOT	SSTS	Low	Not Applicable	Not Applicable	Not Applicable	Not Applicable
640244083137	Not Available	CENTRAL BUSINESS DISTRICT	COM VAC LAND	SSTS	Low	Not Applicable	Not Applicable	Not Applicable	Not Applicable
640244083138	Not Available	CENTRAL BUSINESS DISTRICT	COM VAC LAND	SSTS	Low	Not Applicable	Not Applicable	Not Applicable	Not Applicable
640311007649	320 14 AVE SW	CENTRAL BUSINESS DISTRICT	HOSPITAL	SSTS	Low	Not Applicable	Not Applicable	Not Applicable	Not Applicable
640311007650	Not Available	CENTRAL BUSINESS DISTRICT	HOSPITAL	SSTS	Low	Not Applicable	Not Applicable	Not Applicable	Not Applicable
640311007651	Not Available	CENTRAL BUSINESS DISTRICT	HOSPITAL	SSTS	Low	Not Applicable	Not Applicable	Not Applicable	Not Applicable
640311007652	Not Available	CENTRAL BUSINESS DISTRICT	HOSPITAL	SSTS	Low	Not Applicable	Not Applicable	Not Applicable	Not Applicable
640311007653	Not Available	CENTRAL BUSINESS DISTRICT	HOSPITAL	SSTS	Low	Not Applicable	Not Applicable	Not Applicable	Not Applicable
640311007654	Not Available	CENTRAL BUSINESS DISTRICT	HOSPITAL	SSTS	Low	Not Applicable	Not Applicable	Not Applicable	Not Applicable
640311007655	Not Available	CENTRAL BUSINESS DISTRICT	HOSPITAL	SSTS	Low	Not Applicable	Not Applicable	Not Applicable	Not Applicable
640311007656	Not Available	CENTRAL BUSINESS DISTRICT	HOSPITAL	SSTS	Low	Not Applicable	Not Applicable	Not Applicable	Not Applicable
640311007657	Not Available	CENTRAL BUSINESS DISTRICT	HOSPITAL	SSTS	Low	Not Applicable	Not Applicable	Not Applicable	Not Applicable
640311007658	Not Available	CENTRAL BUSINESS DISTRICT	HOSPITAL	SSTS	Low	Not Applicable	Not Applicable	Not Applicable	Not Applicable
640311025849	Not Available	CENTRAL BUSINESS DISTRICT	HOSPITAL	SSTS	Low	Not Applicable	Not Applicable	Not Applicable	Not Applicable
640312002495	201 14 AVE SW	CENTRAL BUSINESS DISTRICT	HOTEL OTHER	SSTS	Low	Not Applicable	Not Applicable	Not Applicable	Not Applicable
640312007626	Not Available	CENTRAL BUSINESS DISTRICT	COM VAC LAND	SSTS	Low	Not Applicable	Not Applicable	Not Applicable	Not Applicable
640312007627	Not Available	CENTRAL BUSINESS DISTRICT	COM PARKING LOT	SSTS	Low	Not Applicable	Not Applicable	Not Applicable	Not Applicable
640312007628	Not Available	CENTRAL BUSINESS DISTRICT	COM PARKING LOT	SSTS	Low	Not Applicable	Not Applicable	Not Applicable	Not Applicable
640312007629	Not Available	CENTRAL BUSINESS DISTRICT	COM VAC LAND	SSTS	Low	Not Applicable	Not Applicable	Not Applicable	Not Applicable
640312007630	Not Available	CENTRAL BUSINESS DISTRICT	COM VAC LAND	SSTS	Low	Not Applicable	Not Applicable	Not Applicable	Not Applicable
640312007631	Not Available	MAYO	RES VAC LAND	SSTS	Low	Not Applicable	Not Applicable	Not Applicable	Not Applicable
640312007632	327 14 AVE SW	PLUMMER/SOLDIERS FIELD	SINGLE FAMILY	SSTS	Low	Not Applicable	Not Applicable	Not Applicable	Not Applicable
640312009012	224 15 AVE SW	PLUMMER/SOLDIERS FIELD	SINGLE FAMILY	SSTS	Low	Not Applicable	Not Applicable	Not Applicable	Not Applicable
640312009013	304 15 AVE SW	PLUMMER/SOLDIERS FIELD	SINGLE FAMILY	SSTS	Low	Not Applicable	Not Applicable	Not Applicable	Not Applicable
640312009014	306 15 AVE SW	PLUMMER/SOLDIERS FIELD	SINGLE FAMILY	SSTS	Low	Not Applicable	Not Applicable	Not Applicable	Not Applicable
640312009042	216 15 AVE SW	PLUMMER/SOLDIERS FIELD	SINGLE FAMILY	SSTS	Low	Not Applicable	Not Applicable	Not Applicable	Not Applicable
640312009043	1416 2 ST SW	CENTRAL BUSINESS DISTRICT	MOTEL 21-40 UNITS	SSTS	Low	Not Applicable	Not Applicable	Not Applicable	Not Applicable

Table C-9

**PCSI Results - SSTS Locations in the DWSMAs  
Rochester Public Utilities Part 2 WHPP Amendment**

PID Number	Site Address	Neighborhood Description	Land Use Description	PCS Code	Risk	SIC Code	SIC Description	NAICS Code	NAICS Description
640312009044	220 15 AVE SW	PLUMMER/SOLDIERS FIELD	SINGLE FAMILY	SSTS	Low	Not Applicable	Not Applicable	Not Applicable	Not Applicable
640312020048	1510 2 ST SW	CENTRAL BUSINESS DISTRICT	FASTFOOD REST FRANCH	SSTS	Low	581208	RESTAURANTS	72251301	LIMITED-SERVICE RESTAURANTS
640312020049	1510 2 ST SW	CENTRAL BUSINESS DISTRICT	COM PARKING LOT	SSTS	Low	Not Applicable	Not Applicable	Not Applicable	Not Applicable
640312024370	1510 2 ST SW	CENTRAL BUSINESS DISTRICT	COM PARKING LOT	SSTS	Low	Not Applicable	Not Applicable	Not Applicable	Not Applicable
640312024373	210 16 AVE SW	CENTRAL BUSINESS DISTRICT	APT 12-23 UNITS	SSTS	Low	Not Applicable	Not Applicable	Not Applicable	Not Applicable
640312024394	Not Available	CENTRAL BUSINESS DISTRICT	COM VAC LAND	SSTS	Low	Not Applicable	Not Applicable	Not Applicable	Not Applicable
640312024395	Not Available	CENTRAL BUSINESS DISTRICT	COM VAC LAND	SSTS	Low	Not Applicable	Not Applicable	Not Applicable	Not Applicable
640312048820	Not Available	PLUMMER/SOLDIERS FIELD	RES VAC LAND	SSTS	Low	Not Applicable	Not Applicable	Not Applicable	Not Applicable
640312048826	407 15 AVE SW	PLUMMER/SOLDIERS FIELD	SINGLE FAMILY	SSTS	Low	Not Applicable	Not Applicable	Not Applicable	Not Applicable
640312069050	Not Available	CENTRAL BUSINESS DISTRICT	COM PARKING LOT	SSTS	Low	Not Applicable	Not Applicable	Not Applicable	Not Applicable
640312082583	Not Available	CENTRAL BUSINESS DISTRICT	COM VAC LAND	SSTS	Low	Not Applicable	Not Applicable	Not Applicable	Not Applicable
640312083321	Not Available	PLUMMER/SOLDIERS FIELD	SINGLE FAMILY	SSTS	Low	Not Applicable	Not Applicable	Not Applicable	Not Applicable
640313007648	Not Available	PLUMMER/SOLDIERS FIELD	RES VAC LAND	SSTS	Low	Not Applicable	Not Applicable	Not Applicable	Not Applicable
640313025786	Not Available	PLUMMER/SOLDIERS FIELD	RES VAC LAND	SSTS	Low	Not Applicable	Not Applicable	Not Applicable	Not Applicable
640313046530	Not Available	PLUMMER/SOLDIERS FIELD	RES VAC LAND	SSTS	Low	Not Applicable	Not Applicable	Not Applicable	Not Applicable
640313067965	Not Available	PLUMMER/SOLDIERS FIELD	RES VAC LAND	SSTS	Low	Not Applicable	Not Applicable	Not Applicable	Not Applicable
640314001941	Not Available	PLUMMER/SOLDIERS FIELD	SINGLE FAMILY	SSTS	Low	Not Applicable	Not Applicable	Not Applicable	Not Applicable
640314001945	713 13 AVE SW	PLUMMER/SOLDIERS FIELD	RES VAC LAND	SSTS	Low	Not Applicable	Not Applicable	Not Applicable	Not Applicable
640314001951	Not Available	PLUMMER/SOLDIERS FIELD	RES VAC LAND	SSTS	Low	Not Applicable	Not Applicable	Not Applicable	Not Applicable
640314001952	Not Available	PLUMMER/SOLDIERS FIELD	RES VAC LAND	SSTS	Low	Not Applicable	Not Applicable	Not Applicable	Not Applicable
640314001955	Not Available	PLUMMER/SOLDIERS FIELD	RES VAC LAND	SSTS	Low	Not Applicable	Not Applicable	Not Applicable	Not Applicable
640314002674	1123 8 ST SW	FILL HILL	RES VAC LAND	SSTS	Low	Not Applicable	Not Applicable	Not Applicable	Not Applicable
640314002675	1130 7 ST SW	FILL HILL	RES VAC LAND	SSTS	Low	Not Applicable	Not Applicable	Not Applicable	Not Applicable
640314002681	Not Available	FILL HILL	RES VAC LAND	SSTS	Low	Not Applicable	Not Applicable	Not Applicable	Not Applicable
640314002682	800 12 AVE SW	FILL HILL	RES VAC LAND	SSTS	Low	Not Applicable	Not Applicable	Not Applicable	Not Applicable
640314002683	Not Available	FILL HILL	RES VAC LAND	SSTS	Low	Not Applicable	Not Applicable	Not Applicable	Not Applicable
640314007660	Not Available	PLUMMER/SOLDIERS FIELD	RES VAC LAND	SSTS	Low	Not Applicable	Not Applicable	Not Applicable	Not Applicable
640314007662	Not Available	PLUMMER/SOLDIERS FIELD	RES VAC LAND	SSTS	Low	Not Applicable	Not Applicable	Not Applicable	Not Applicable
640314007673	Not Available	PLUMMER/SOLDIERS FIELD	RES VAC LAND	SSTS	Low	Not Applicable	Not Applicable	Not Applicable	Not Applicable
640314011389	1205 6 ST SW	FILL HILL	SINGLE FAMILY	SSTS	Low	Not Applicable	Not Applicable	Not Applicable	Not Applicable
640314011390	1207 6 ST SW	FILL HILL	SINGLE FAMILY	SSTS	Low	Not Applicable	Not Applicable	Not Applicable	Not Applicable
640314025734	615 10 AVE SW	PLUMMER/SOLDIERS FIELD	RES VAC LAND	SSTS	Low	Not Applicable	Not Applicable	Not Applicable	Not Applicable
640314025735	Not Available	PLUMMER/SOLDIERS FIELD	RES VAC LAND	SSTS	Low	Not Applicable	Not Applicable	Not Applicable	Not Applicable
640314025769	Not Available	PLUMMER/SOLDIERS FIELD	SINGLE FAMILY	SSTS	Low	Not Applicable	Not Applicable	Not Applicable	Not Applicable
640314077502	721 12 AVE SW	PLUMMER/SOLDIERS FIELD	RES VAC LAND	SSTS	Low	Not Applicable	Not Applicable	Not Applicable	Not Applicable
640314077503	Not Available	PLUMMER/SOLDIERS FIELD	RES VAC LAND	SSTS	Low	Not Applicable	Not Applicable	Not Applicable	Not Applicable
640314077504	721 12 AVE SW	PLUMMER/SOLDIERS FIELD	RES VAC LAND	SSTS	Low	Not Applicable	Not Applicable	Not Applicable	Not Applicable
640314077505	Not Available	PLUMMER/SOLDIERS FIELD	RES VAC LAND	SSTS	Low	Not Applicable	Not Applicable	Not Applicable	Not Applicable
640314081390	1122 8 ST SW	FILL HILL	SINGLE FAMILY	SSTS	Low	Not Applicable	Not Applicable	Not Applicable	Not Applicable
640314081392	Not Available	FILL HILL	RES VAC LAND	SSTS	Low	Not Applicable	Not Applicable	Not Applicable	Not Applicable
640321009905	308 20 AVE SW	SECOND STREET WEST	DUPLEX/TRIPLEX	SSTS	Low	Not Applicable	Not Applicable	Not Applicable	Not Applicable
640321009936	322 19 AVE SW	SECOND STREET WEST	SINGLE FAMILY	SSTS	Low	Not Applicable	Not Applicable	Not Applicable	Not Applicable
640321009938	Not Available	SECOND STREET WEST	SINGLE FAMILY	SSTS	Low	Not Applicable	Not Applicable	Not Applicable	Not Applicable
640321014645	Not Available	SECOND STREET WEST	PUBLIC UTILITY	SSTS	Low	Not Applicable	Not Applicable	Not Applicable	Not Applicable
640321025834	Not Available	ROCH COMM NORTH	COM PARKING LOT	SSTS	Low	Not Applicable	Not Applicable	Not Applicable	Not Applicable
640321025839	Not Available	PLUMMER/SOLDIERS FIELD	RES VAC LAND	SSTS	Low	Not Applicable	Not Applicable	Not Applicable	Not Applicable
640321025840	Not Available	PLUMMER/SOLDIERS FIELD	RES VAC LAND	SSTS	Low	Not Applicable	Not Applicable	Not Applicable	Not Applicable
640321025841	Not Available	CTY ROCH APT SW	APT 24-99 UNITS	SSTS	Low	Not Applicable	Not Applicable	Not Applicable	Not Applicable
640321025844	Not Available	ROCH COMM NORTH	COM VAC LAND	SSTS	Low	Not Applicable	Not Applicable	Not Applicable	Not Applicable
640321052846	212 20 AVE SW	ROCH COMM NORTH	COM VAC LAND	SSTS	Low	Not Applicable	Not Applicable	Not Applicable	Not Applicable
640321083130	Not Available	ROCH COMM NORTH	COM VAC LAND	SSTS	Low	Not Applicable	Not Applicable	Not Applicable	Not Applicable
640322009854	Not Available	ROCH COMM NORTH	COM VAC LAND	SSTS	Low	Not Applicable	Not Applicable	Not Applicable	Not Applicable
640322009860	Not Available	SECOND STREET WEST	RES VAC LAND	SSTS	Low	Not Applicable	Not Applicable	Not Applicable	Not Applicable
640322025854	Not Available	PLUMMER/SOLDIERS FIELD	RES VAC LAND	SSTS	Low	Not Applicable	Not Applicable	Not Applicable	Not Applicable
640322042581	Not Available	SECOND STREET WEST	RES VAC LAND	SSTS	Low	Not Applicable	Not Applicable	Not Applicable	Not Applicable
640322042582	Not Available	SECOND STREET WEST	RES VAC LAND	SSTS	Low	Not Applicable	Not Applicable	Not Applicable	Not Applicable
640322042583	Not Available	SECOND STREET WEST	RES VAC LAND	SSTS	Low	Not Applicable	Not Applicable	Not Applicable	Not Applicable
640322042941	310 23 AVE SW	SECOND STREET WEST	RES VAC LAND	SSTS	Low	Not Applicable	Not Applicable	Not Applicable	Not Applicable
640322043236	Not Available	SECOND STREET WEST	RES VAC LAND	SSTS	Low	Not Applicable	Not Applicable	Not Applicable	Not Applicable
640322043239	Not Available	SECOND STREET WEST	RES VAC LAND	SSTS	Low	Not Applicable	Not Applicable	Not Applicable	Not Applicable
640322072890	498 22 AVE SW	TOWNHOME ROCH SW	TOWNHOME	SSTS	Low	Not Applicable	Not Applicable	Not Applicable	Not Applicable
640322072915	467 22 AVE SW	TOWNHOME ROCH SW	TOWNHOME	SSTS	Low	Not Applicable	Not Applicable	Not Applicable	Not Applicable
640322083815	Not Available	SECOND STREET WEST	SINGLE FAMILY	SSTS	Low	Not Applicable	Not Applicable	Not Applicable	Not Applicable
640323007854	Not Available	SECOND STREET WEST	RES VAC LAND	SSTS	Low	Not Applicable	Not Applicable	Not Applicable	Not Applicable
640323009995	Not Available	SECOND STREET WEST	RES VAC LAND	SSTS	Low	Not Applicable	Not Applicable	Not Applicable	Not Applicable
640323042643	802 23 AVE SW	SECOND STREET WEST	SINGLE FAMILY	SSTS	Low	Not Applicable	Not Applicable	Not Applicable	Not Applicable
640323069705	Not Available	BAIHLY/FOLWELL HEIGHTS	RES VAC LAND	SSTS	Low	Not Applicable	Not Applicable	Not Applicable	Not Applicable
640323069725	2134 HILL PL SW	BAIHLY/FOLWELL HEIGHTS	RES VAC LAND	SSTS	Low	Not Applicable	Not Applicable	Not Applicable	Not Applicable
640323069766	502 23 AVE SW	CTY OF ROCH EXEMPT	RETENTION POND/DRAIN	SSTS	Low	Not Applicable	Not Applicable	Not Applicable	Not Applicable
640324002256	Not Available	CTY ROCH APT SW	APT 24-99 UNITS	SSTS	Low	Not Applicable	Not Applicable	Not Applicable	Not Applicable
640324002257	1716 5 ST SW	CTY ROCH APT SW	APT 24-99 UNITS	SSTS	Low	Not Applicable	Not Applicable	Not Applicable	Not Applicable
640324002258	520 18 AVE SW	CTY ROCH APT SW	APT 24-99 UNITS	SSTS	Low	Not Applicable	Not Applicable	Not Applicable	Not Applicable
640324007699	Not Available	CTY ROCH APT SW	APT 24-99 UNITS	SSTS	Low	Not Applicable	Not Applicable	Not Applicable	Not Applicable



Table C-9

**PCSI Results - SSTS Locations in the DWSMAs  
Rochester Public Utilities Part 2 WHPP Amendment**

PID Number	Site Address	Neighborhood Description	Land Use Description	PCS Code	Risk	SIC Code	SIC Description	NAICS Code	NAICS Description
64034200767	Not Available	PUBLIC UTILITY	PUBLIC UTILITY	SSTS	Low	Not Applicable	Not Applicable	Not Applicable	Not Applicable
640342021999	951 SKYLINE LN SW	BAIHLY/FOLWELL HEIGHTS	SINGLE FAMILY	SSTS	Low	Not Applicable	Not Applicable	Not Applicable	Not Applicable
640342022001	27 SKYLINE DR SW	BAIHLY/FOLWELL HEIGHTS	RES VAC LAND	SSTS	Low	Not Applicable	Not Applicable	Not Applicable	Not Applicable
640342022003	1050 SKYLINE DR SW	CTY OF ROCH EXEMPT	PARKLAND	SSTS	Low	Not Applicable	Not Applicable	Not Applicable	Not Applicable
640342043223	1004 SKYLINE DR SW	BAIHLY/FOLWELL HEIGHTS	SINGLE FAMILY	SSTS	Low	Not Applicable	Not Applicable	Not Applicable	Not Applicable
640343043212	Not Available	BAIHLY/FOLWELL HEIGHTS	RES VAC LAND	SSTS	Low	Not Applicable	Not Applicable	Not Applicable	Not Applicable
640343043213	Not Available	BAIHLY/FOLWELL HEIGHTS	RES VAC LAND	SSTS	Low	Not Applicable	Not Applicable	Not Applicable	Not Applicable
640343043220	Not Available	BAIHLY/FOLWELL HEIGHTS	RES VAC LAND	SSTS	Low	Not Applicable	Not Applicable	Not Applicable	Not Applicable
640343043224	Not Available	BAIHLY/FOLWELL HEIGHTS	RES VAC LAND	SSTS	Low	Not Applicable	Not Applicable	Not Applicable	Not Applicable
640343043225	Not Available	BAIHLY/FOLWELL HEIGHTS	RES VAC LAND	SSTS	Low	Not Applicable	Not Applicable	Not Applicable	Not Applicable
640343043227	1106 SKYLINE DR SW	BAIHLY/FOLWELL HEIGHTS	RES VAC LAND	SSTS	Low	Not Applicable	Not Applicable	Not Applicable	Not Applicable
640343043228	1112 SKYLINE DR SW	BAIHLY/FOLWELL HEIGHTS	RES VAC LAND	SSTS	Low	Not Applicable	Not Applicable	Not Applicable	Not Applicable
640343043229	Not Available	CTY OF ROCH EXEMPT	PARKLAND	SSTS	Low	Not Applicable	Not Applicable	Not Applicable	Not Applicable
640343053332	Not Available	BAIHLY/FOLWELL HEIGHTS	RES VAC LAND	SSTS	Low	Not Applicable	Not Applicable	Not Applicable	Not Applicable
640343053333	Not Available	BAIHLY/FOLWELL HEIGHTS	RES VAC LAND	SSTS	Low	Not Applicable	Not Applicable	Not Applicable	Not Applicable
640344017694	Not Available	PLUMMER/SOLDIERS FIELD	RES VAC LAND	SSTS	Low	Not Applicable	Not Applicable	Not Applicable	Not Applicable
640344064126	Not Available	PLUMMER/SOLDIERS FIELD	RES VAC LAND	SSTS	Low	Not Applicable	Not Applicable	Not Applicable	Not Applicable
640411042597	Not Available	SECOND STREET WEST	RES VAC LAND	SSTS	Low	Not Applicable	Not Applicable	Not Applicable	Not Applicable
640411042601	Not Available	SECOND STREET WEST	SINGLE FAMILY	SSTS	Low	Not Applicable	Not Applicable	Not Applicable	Not Applicable
640411042603	409 23 AVE SW	SECOND STREET WEST	SINGLE FAMILY	SSTS	Low	Not Applicable	Not Applicable	Not Applicable	Not Applicable
640411042645	201 23 AVE SW	ROCH COMM NORTH	GEN OFFICE 1-2STY	SSTS	Low	64112	INSURANCE	52421001	INSURANCE AGENCIES & BROKERAGES
640411045774	Not Available	FOXROFT/EAGLE RIDGE	RES VAC LAND	SSTS	Low	Not Applicable	Not Applicable	Not Applicable	Not Applicable
640411045775	2506 ASPEN LN SW	FOXROFT/EAGLE RIDGE	RES VAC LAND	SSTS	Low	Not Applicable	Not Applicable	Not Applicable	Not Applicable
640411059191	Not Available	FOXROFT/EAGLE RIDGE	RES VAC LAND	SSTS	Low	Not Applicable	Not Applicable	Not Applicable	Not Applicable
640411061766	Not Available	SECOND STREET WEST	RES VAC LAND	SSTS	Low	Not Applicable	Not Applicable	Not Applicable	Not Applicable
640411083012	1176 FOX HILL CT SW	TOWNHOME ROCH SW	SINGLE FAMILY	SSTS	Low	Not Applicable	Not Applicable	Not Applicable	Not Applicable
640411083013	1184 FOX HILL CT SW	TOWNHOME ROCH SW	SINGLE FAMILY	SSTS	Low	Not Applicable	Not Applicable	Not Applicable	Not Applicable
640411083630	2571 ASPEN PL SW	CTY OF ROCH EXEMPT	PARKLAND	SSTS	Low	Not Applicable	Not Applicable	Not Applicable	Not Applicable
640411083631	Not Available	CTY OF ROCH EXEMPT	RES VAC LAND	SSTS	Low	Not Applicable	Not Applicable	Not Applicable	Not Applicable
640411083633	Not Available	FOXROFT/EAGLE RIDGE	PARKLAND	SSTS	Low	Not Applicable	Not Applicable	Not Applicable	Not Applicable
640412051528	342 WIMBLEDON HILLS DR SW	FOXROFT/EAGLE RIDGE	RES VAC LAND	SSTS	Low	Not Applicable	Not Applicable	Not Applicable	Not Applicable
640412051532	Not Available	GOLF COURSES	GOLF COURSE	SSTS	Low	Not Applicable	Not Applicable	Not Applicable	Not Applicable
640412056222	Not Available	GOLF COURSES	GOLF COURSE	SSTS	Low	Not Applicable	Not Applicable	Not Applicable	Not Applicable
640413042616	2508 S ST SW	SECOND STREET WEST	RES VAC LAND	SSTS	Low	Not Applicable	Not Applicable	Not Applicable	Not Applicable
640413062580	741 FOX CHASE RD SW	FOXROFT/EAGLE RIDGE	RES VAC LAND	SSTS	Low	Not Applicable	Not Applicable	Not Applicable	Not Applicable
640413079087	Not Available	FOXROFT/EAGLE RIDGE	RES VAC LAND	SSTS	Low	Not Applicable	Not Applicable	Not Applicable	Not Applicable
640413081078	Not Available	GOLF COURSES	GOLF COURSE	SSTS	Low	Not Applicable	Not Applicable	Not Applicable	Not Applicable
640413081079	Not Available	GOLF COURSES	GOLF COURSE	SSTS	Low	Not Applicable	Not Applicable	Not Applicable	Not Applicable
640414009994	Not Available	SECOND STREET WEST	RES VAC LAND	SSTS	Low	Not Applicable	Not Applicable	Not Applicable	Not Applicable
640414042619	2508 S ST SW	SECOND STREET WEST	SINGLE FAMILY	SSTS	Low	57192	POTTERY	44229956	ALL OTHER HOME FURNISHINGS STORES
640414042620	2504 S ST SW	SECOND STREET WEST	RES VAC LAND	SSTS	Low	Not Applicable	Not Applicable	Not Applicable	Not Applicable
640414042621	Not Available	SECOND STREET WEST	RES VAC LAND	SSTS	Low	Not Applicable	Not Applicable	Not Applicable	Not Applicable
640414042623	Not Available	SECOND STREET WEST	RES VAC LAND	SSTS	Low	Not Applicable	Not Applicable	Not Applicable	Not Applicable
640414057579	Not Available	FOXROFT/EAGLE RIDGE	RES VAC LAND	SSTS	Low	Not Applicable	Not Applicable	Not Applicable	Not Applicable
640414063609	Not Available	SECOND STREET WEST	RES VAC LAND	SSTS	Low	Not Applicable	Not Applicable	Not Applicable	Not Applicable
640414079947	699 FOX CHASE RD SW	TOWNHOME ROCH SW	TOWNHOME	SSTS	Low	Not Applicable	Not Applicable	Not Applicable	Not Applicable
640414079955	534 FOX CHASE RD SW	TOWNHOME ROCH SW	TOWNHOME	SSTS	Low	Not Applicable	Not Applicable	Not Applicable	Not Applicable
640414079970	Not Available	TOWNHOME ROCH SW	COMMON AREA	SSTS	Low	Not Applicable	Not Applicable	Not Applicable	Not Applicable
640414079972	Not Available	SECOND STREET WEST	SINGLE FAMILY	SSTS	Low	Not Applicable	Not Applicable	Not Applicable	Not Applicable
640414079973	Not Available	TOWNHOME ROCH SW	COMMON AREA	SSTS	Low	Not Applicable	Not Applicable	Not Applicable	Not Applicable
640414079974	Not Available	TOWNHOME ROCH SW	COMMON AREA	SSTS	Low	Not Applicable	Not Applicable	Not Applicable	Not Applicable
640414079977	Not Available	TOWNHOME ROCH SW	COMMON AREA	SSTS	Low	Not Applicable	Not Applicable	Not Applicable	Not Applicable
640414080270	Not Available	TOWNHOME ROCH SW	TOWNHOME	SSTS	Low	Not Applicable	Not Applicable	Not Applicable	Not Applicable
640414080275	Not Available	TOWNHOME ROCH SW	TOWNHOME	SSTS	Low	Not Applicable	Not Applicable	Not Applicable	Not Applicable
640414080915	Not Available	LAKE PROPERTIES	PARKLAND	SSTS	Low	Not Applicable	Not Applicable	Not Applicable	Not Applicable
640422081384	Not Available	FOXROFT/EAGLE RIDGE	RES VAC LAND	SSTS	Low	Not Applicable	Not Applicable	Not Applicable	Not Applicable
640423071827	3516 FAIRWAY RIDGE LN SW	TOWNHOME ROCH SW	TOWNHOME	SSTS	Low	Not Applicable	Not Applicable	Not Applicable	Not Applicable
640423071828	3528 FAIRWAY RIDGE LN SW	TOWNHOME ROCH SW	TOWNHOME	SSTS	Low	Not Applicable	Not Applicable	Not Applicable	Not Applicable
640423071829	3540 FAIRWAY RIDGE LN SW	TOWNHOME ROCH SW	TOWNHOME	SSTS	Low	Not Applicable	Not Applicable	Not Applicable	Not Applicable
640423071830	3552 FAIRWAY RIDGE LN SW	TOWNHOME ROCH SW	TOWNHOME	SSTS	Low	Not Applicable	Not Applicable	Not Applicable	Not Applicable
640423071831	3564 FAIRWAY RIDGE LN SW	TOWNHOME ROCH SW	TOWNHOME	SSTS	Low	Not Applicable	Not Applicable	Not Applicable	Not Applicable
640423071832	3576 FAIRWAY RIDGE LN SW	TOWNHOME ROCH SW	TOWNHOME	SSTS	Low	Not Applicable	Not Applicable	Not Applicable	Not Applicable
640423071833	3566 FAIRWAY RIDGE LN SW	TOWNHOME ROCH SW	TOWNHOME	SSTS	Low	Not Applicable	Not Applicable	Not Applicable	Not Applicable
640423071834	3578 FAIRWAY RIDGE LN SW	TOWNHOME ROCH SW	TOWNHOME	SSTS	Low	Not Applicable	Not Applicable	Not Applicable	Not Applicable
640423071847	Not Available	TOWNHOME ROCH NW	COMMON AREA	SSTS	Low	Not Applicable	Not Applicable	Not Applicable	Not Applicable
640423071849	Not Available	COOPERATIVE	RETENTION POND/DRAIN	SSTS	Low	Not Applicable	Not Applicable	Not Applicable	Not Applicable
640423075015	Not Available	SOUTHWEST TOWNHOMES 1	RES VAC LAND	SSTS	Low	Not Applicable	Not Applicable	Not Applicable	Not Applicable
640431042647	910 HISTORIC DR SW	ROCHESTER TWP PLATTED	SINGLE FAMILY	SSTS	Low	Not Applicable	Not Applicable	Not Applicable	Not Applicable
640431042648	940 HISTORIC DR SW	ROCHESTER TWP PLATTED	SINGLE FAMILY	SSTS	Low	Not Applicable	Not Applicable	Not Applicable	Not Applicable
640431042652	931 HISTORIC DR SW	ROCHESTER TWP PLATTED	SINGLE FAMILY	SSTS	Low	Not Applicable	Not Applicable	Not Applicable	Not Applicable
640431055414	Not Available	CTY OF ROCH EXEMPT	PUBLIC MUNICIPAL	SSTS	Low	Not Applicable	Not Applicable	Not Applicable	Not Applicable
640431056193	Not Available	CTY OF ROCH EXEMPT	PUBLIC MUNICIPAL	SSTS	Low	Not Applicable	Not Applicable	Not Applicable	Not Applicable
640431056194	Not Available	CTY OF ROCH EXEMPT	PUBLIC MUNICIPAL	SSTS	Low	Not Applicable	Not Applicable	Not Applicable	Not Applicable

Table C-9

**PCSI Results - SSTS Locations in the DWSMAs  
Rochester Public Utilities Part 2 WHPP Amendment**

PID Number	Site Address	Neighborhood Description	Land Use Description	PCS Code	Risk	SIC Code	SIC Description	NAICS Code	NAICS Description
640431064857	Not Available	FOXROFT/EAGLE RIDGE	RES VAC LAND	SSTS	Low	Not Applicable	Not Applicable	Not Applicable	Not Applicable
640432041600	Not Available	GOLF COURSES	GOLF COURSE	SSTS	Low	Not Applicable	Not Applicable	Not Applicable	Not Applicable
640432042551	921 GREENBRIAR RD SW	ROCHESTER TWP PLATTED	SINGLE FAMILY	SSTS	Low	Not Applicable	Not Applicable	Not Applicable	Not Applicable
640432042552	945 GREENBRIAR RD SW	ROCHESTER TWP PLATTED	SINGLE FAMILY	SSTS	Low	Not Applicable	Not Applicable	Not Applicable	Not Applicable
640432042553	940 PAXTON RD SW	ROCHESTER TWP PLATTED	SINGLE FAMILY	SSTS	Low	Not Applicable	Not Applicable	Not Applicable	Not Applicable
640432042554	926 PAXTON RD SW	ROCHESTER TWP PLATTED	SINGLE FAMILY	SSTS	Low	152113	BATHROOM REMODELING	23611803	RESIDENTIAL REMODELERS
640432042555	917 PAXTON RD SW	ROCHESTER TWP PLATTED	SINGLE FAMILY	SSTS	Low	Not Applicable	Not Applicable	Not Applicable	Not Applicable
640432042567	961 PAXTON RD SW	ROCHESTER TWP PLATTED	SINGLE FAMILY	SSTS	Low	Not Applicable	Not Applicable	Not Applicable	Not Applicable
640432042568	1003 GREENBRIAR RD SW	ROCHESTER TWP PLATTED	SINGLE FAMILY	SSTS	Low	Not Applicable	Not Applicable	Not Applicable	Not Applicable
640432042572	1010 GREENBRIAR RD SW	ROCHESTER TWP PLATTED	SINGLE FAMILY	SSTS	Low	Not Applicable	Not Applicable	Not Applicable	Not Applicable
640432042573	950 GREENBRIAR RD SW	ROCHESTER TWP PLATTED	SINGLE FAMILY	SSTS	Low	Not Applicable	Not Applicable	Not Applicable	Not Applicable
640432042574	932 GREENBRIAR RD SW	ROCHESTER TWP PLATTED	SINGLE FAMILY	SSTS	Low	Not Applicable	Not Applicable	Not Applicable	Not Applicable
640432042575	905 HISTORIC DR SW	ROCHESTER TWP PLATTED	SINGLE FAMILY	SSTS	Low	Not Applicable	Not Applicable	Not Applicable	Not Applicable
640432042576	Not Available	ROCHESTER TWP PLATTED	RES VAC LAND	SSTS	Low	Not Applicable	Not Applicable	Not Applicable	Not Applicable
640433041601	Not Available	ROCHESTER TWP UNPLATTED	RES VAC LAND	SSTS	Low	Not Applicable	Not Applicable	Not Applicable	Not Applicable
640433041602	Not Available	ROCHESTER TWP UNPLATTED	RES VAC LAND	SSTS	Low	Not Applicable	Not Applicable	Not Applicable	Not Applicable
640433042569	1031 GREENBRIAR RD SW	ROCHESTER TWP PLATTED	SINGLE FAMILY	SSTS	Low	Not Applicable	Not Applicable	Not Applicable	Not Applicable
640433042570	1121 GREENBRIAR RD SW	ROCHESTER TWP PLATTED	SINGLE FAMILY	SSTS	Low	Not Applicable	Not Applicable	Not Applicable	Not Applicable
640433042571	1100 GREENBRIAR RD SW	ROCHESTER TWP PLATTED	SINGLE FAMILY	SSTS	Low	Not Applicable	Not Applicable	Not Applicable	Not Applicable
640433042906	1085 ORCHARD ACRES LN SW	ROCHESTER TWP PLATTED	SINGLE FAMILY	SSTS	Low	Not Applicable	Not Applicable	Not Applicable	Not Applicable
640433042907	3553 VALLEYVIEW RD SW	ROCHESTER TWP PLATTED	SINGLE FAMILY	SSTS	Low	Not Applicable	Not Applicable	Not Applicable	Not Applicable
640433042908	1140 ORCHARD ACRES LN SW	ROCHESTER TWP PLATTED	SINGLE FAMILY	SSTS	Low	Not Applicable	Not Applicable	Not Applicable	Not Applicable
640433042909	1100 ORCHARD ACRES LN SW	ROCHESTER TWP PLATTED	SINGLE FAMILY	SSTS	Low	Not Applicable	Not Applicable	Not Applicable	Not Applicable
640433042910	Not Available	ROCHESTER TWP PLATTED	SINGLE FAMILY	SSTS	Low	Not Applicable	Not Applicable	Not Applicable	Not Applicable
640433042911	1040 ORCHARD ACRES LN SW	ROCHESTER TWP PLATTED	SINGLE FAMILY	SSTS	Low	Not Applicable	Not Applicable	Not Applicable	Not Applicable
640433042912	1020 ORCHARD ACRES LN SW	ROCHESTER TWP PLATTED	SINGLE FAMILY	SSTS	Low	Not Applicable	Not Applicable	Not Applicable	Not Applicable
640433042913	3565 VALLEYVIEW RD SW	ROCHESTER TWP PLATTED	SINGLE FAMILY	SSTS	Low	Not Applicable	Not Applicable	Not Applicable	Not Applicable
640433042914	3625 VALLEYVIEW RD SW	ROCHESTER TWP PLATTED	SINGLE FAMILY	SSTS	Low	Not Applicable	Not Applicable	Not Applicable	Not Applicable
640433042915	3665 VALLEYVIEW RD SW	ROCHESTER TWP PLATTED	SINGLE FAMILY	SSTS	Low	Not Applicable	Not Applicable	Not Applicable	Not Applicable
640434042649	960 HISTORIC DR SW	ROCHESTER TWP PLATTED	SINGLE FAMILY	SSTS	Low	Not Applicable	Not Applicable	Not Applicable	Not Applicable
640434042650	Not Available	ROCHESTER TWP PLATTED	RES VAC LAND	SSTS	Low	Not Applicable	Not Applicable	Not Applicable	Not Applicable
640434042651	3202 HILL CT SW	ROCHESTER TWP PLATTED	RES VAC LAND	SSTS	Low	Not Applicable	Not Applicable	Not Applicable	Not Applicable
640434042653	955 HISTORIC DR SW	ROCHESTER TWP PLATTED	SINGLE FAMILY	SSTS	Low	Not Applicable	Not Applicable	Not Applicable	Not Applicable
640434042654	3231 COUNTY VIEW CT SW	ROCHESTER TWP PLATTED	SINGLE FAMILY	SSTS	Low	Not Applicable	Not Applicable	Not Applicable	Not Applicable
640434042655	3220 COUNTY VIEW CT SW	ROCHESTER TWP PLATTED	SINGLE FAMILY	SSTS	Low	Not Applicable	Not Applicable	Not Applicable	Not Applicable
640434042656	3200 COUNTY VIEW CT SW	ROCHESTER TWP PLATTED	SINGLE FAMILY	SSTS	Low	Not Applicable	Not Applicable	Not Applicable	Not Applicable
640434042657	3203 HILL CT SW	ROCHESTER TWP PLATTED	SINGLE FAMILY	SSTS	Low	999977	NONCLASSIFIED ESTABLISHMENTS	99999004	UNCLASSIFIED ESTABLISHMENTS
640434042658	3245 HILL CT SW	ROCHESTER TWP PLATTED	SINGLE FAMILY	SSTS	Low	Not Applicable	Not Applicable	Not Applicable	Not Applicable
640434042659	3226 HILL CT SW	ROCHESTER TWP PLATTED	SINGLE FAMILY	SSTS	Low	Not Applicable	Not Applicable	Not Applicable	Not Applicable
640434045834	3210 HILL CT SW	ROCHESTER TWP PLATTED	SINGLE FAMILY	SSTS	Low	Not Applicable	Not Applicable	Not Applicable	Not Applicable
640434045835	Not Available	ROCHESTER TWP PLATTED	RES VAC LAND	SSTS	Low	Not Applicable	Not Applicable	Not Applicable	Not Applicable
640434058085	1155 W CIRCLE DR SW	CTY OF ROCH EXEMPT	PUBLIC UTILITY	SSTS	Low	Not Applicable	Not Applicable	Not Applicable	Not Applicable
640434058086	Not Available	CTY OF ROCH EXEMPT	SERVICES OTHER	SSTS	Low	Not Applicable	Not Applicable	Not Applicable	Not Applicable
640441080924	953 FOX VALLEY PL SW	SOUTHWEST TOWNHOMES 1	TOWNHOME	SSTS	Low	Not Applicable	Not Applicable	Not Applicable	Not Applicable
640441080939	896 FOX VALLEY PL SW	SOUTHWEST TOWNHOMES 1	SINGLE FAMILY	SSTS	Low	Not Applicable	Not Applicable	Not Applicable	Not Applicable
640441080952	925 FOX VALLEY PL SW	SOUTHWEST TOWNHOMES 1	COMMON AREA	SSTS	Low	Not Applicable	Not Applicable	Not Applicable	Not Applicable
640441080953	Not Available	SOUTHWEST TOWNHOMES 1	COMMON AREA	SSTS	Low	Not Applicable	Not Applicable	Not Applicable	Not Applicable
640441081429	841 23 AVE SW	FOXROFT/EAGLE RIDGE	RES VAC LAND	SSTS	Low	Not Applicable	Not Applicable	Not Applicable	Not Applicable
640442007932	957 FOX CROFT CIR SW	CTY OF ROCH EXEMPT	PARKLAND	SSTS	Low	Not Applicable	Not Applicable	Not Applicable	Not Applicable
640442045953	Not Available	GOLF COURSES	GOLF COURSE	SSTS	Low	Not Applicable	Not Applicable	Not Applicable	Not Applicable
640442053808	Not Available	FOXROFT/EAGLE RIDGE	RES VAC LAND	SSTS	Low	Not Applicable	Not Applicable	Not Applicable	Not Applicable
640442056562	2808 FOX CHASE LN SW	FOXROFT/EAGLE RIDGE	RES VAC LAND	SSTS	Low	Not Applicable	Not Applicable	Not Applicable	Not Applicable
640442057853	Not Available	FOXROFT/EAGLE RIDGE	RES VAC LAND	SSTS	Low	Not Applicable	Not Applicable	Not Applicable	Not Applicable
640442057854	Not Available	FOXROFT/EAGLE RIDGE	RES VAC LAND	SSTS	Low	Not Applicable	Not Applicable	Not Applicable	Not Applicable
640443007891	Not Available	FOXROFT/EAGLE RIDGE	RES VAC LAND	SSTS	Low	Not Applicable	Not Applicable	Not Applicable	Not Applicable
640443041597	Not Available	FOXROFT/EAGLE RIDGE	RES VAC LAND	SSTS	Low	Not Applicable	Not Applicable	Not Applicable	Not Applicable
640443053955	Not Available	FOXROFT/EAGLE RIDGE	RES VAC LAND	SSTS	Low	Not Applicable	Not Applicable	Not Applicable	Not Applicable
640443053957	Not Available	FOXROFT/EAGLE RIDGE	COMMON AREA	SSTS	Low	Not Applicable	Not Applicable	Not Applicable	Not Applicable
640443058904	Not Available	FOXROFT/EAGLE RIDGE	RES VAC LAND	SSTS	Low	Not Applicable	Not Applicable	Not Applicable	Not Applicable
640443060633	Not Available	FOXROFT/EAGLE RIDGE	RES VAC LAND	SSTS	Low	Not Applicable	Not Applicable	Not Applicable	Not Applicable
640443060635	Not Available	FOXROFT/EAGLE RIDGE	RES VAC LAND	SSTS	Low	Not Applicable	Not Applicable	Not Applicable	Not Applicable
640443083379	Not Available	FOXROFT/EAGLE RIDGE	RES VAC LAND	SSTS	Low	Not Applicable	Not Applicable	Not Applicable	Not Applicable
640444063915	Not Available	FOXROFT/EAGLE RIDGE	RES VAC LAND	SSTS	Low	Not Applicable	Not Applicable	Not Applicable	Not Applicable
640444063917	Not Available	FOXROFT/EAGLE RIDGE	RES VAC LAND	SSTS	Low	Not Applicable	Not Applicable	Not Applicable	Not Applicable
640444067089	Not Available	FOXROFT/EAGLE RIDGE	RES VAC LAND	SSTS	Low	Not Applicable	Not Applicable	Not Applicable	Not Applicable
640444067090	Not Available	FOXROFT/EAGLE RIDGE	RES VAC LAND	SSTS	Low	Not Applicable	Not Applicable	Not Applicable	Not Applicable
640444068364	Not Available	FOXROFT/EAGLE RIDGE	SINGLE FAMILY	SSTS	Low	Not Applicable	Not Applicable	Not Applicable	Not Applicable
640444068365	Not Available	FOXROFT/EAGLE RIDGE	COMMON AREA	SSTS	Low	Not Applicable	Not Applicable	Not Applicable	Not Applicable
640444072675	1173 FOX MEADOW CT SW	FOXROFT/EAGLE RIDGE	SINGLE FAMILY	SSTS	Low	Not Applicable	Not Applicable	Not Applicable	Not Applicable
640444072687	Not Available	FOXROFT/EAGLE RIDGE	RES VAC LAND	SSTS	Low	Not Applicable	Not Applicable	Not Applicable	Not Applicable
640444072688	Not Available	FOXROFT/EAGLE RIDGE	RES VAC LAND	SSTS	Low	Not Applicable	Not Applicable	Not Applicable	Not Applicable
640444078558	Not Available	FOXROFT/EAGLE RIDGE	COMMON AREA	SSTS	Low	Not Applicable	Not Applicable	Not Applicable	Not Applicable
640444078559	Not Available	FOXROFT/EAGLE RIDGE	SINGLE FAMILY	SSTS	Low	Not Applicable	Not Applicable	Not Applicable	Not Applicable

Table C-9

PCSI Results - SSTS Locations in the DWSMAs  
Rochester Public Utilities Part 2 WHPP Amendment

PID Number	Site Address	Neighborhood Description	Land Use Description	PCS Code	Risk	SIC Code	SIC Description	NAICS Code	NAICS Description
640444078762	Not Available	FOXROFT/EAGLE RIDGE	RES VAC LAND	SSTS	Low	Not Applicable	Not Applicable	Not Applicable	Not Applicable
640444078764	Not Available	FOXROFT/EAGLE RIDGE	RES VAC LAND	SSTS	Low	Not Applicable	Not Applicable	Not Applicable	Not Applicable
640444080916	Not Available	LAKE PROPERTIES	PARKLAND	SSTS	Low	Not Applicable	Not Applicable	Not Applicable	Not Applicable
640444080917	2571 FOX VALLEY DR SW	CTY OF ROCH EXEMPT	PARKLAND	SSTS	Low	Not Applicable	Not Applicable	Not Applicable	Not Applicable
640444082081	1075 FOX HILL LN SW	TOWNHOME ROCH SW	SINGLE FAMILY	SSTS	Low	Not Applicable	Not Applicable	Not Applicable	Not Applicable
640444082097	Not Available	TOWNHOME ROCH SW	COMMON AREA	SSTS	Low	Not Applicable	Not Applicable	Not Applicable	Not Applicable
640444083006	1128 FOX HILL CT SW	TOWNHOME ROCH SW	SINGLE FAMILY	SSTS	Low	Not Applicable	Not Applicable	Not Applicable	Not Applicable
640444083009	1152 FOX HILL CT SW	TOWNHOME ROCH SW	SINGLE FAMILY	SSTS	Low	Not Applicable	Not Applicable	Not Applicable	Not Applicable
640444083010	1160 FOX HILL CT SW	TOWNHOME ROCH SW	SINGLE FAMILY	SSTS	Low	Not Applicable	Not Applicable	Not Applicable	Not Applicable
640444083014	Not Available	TOWNHOME ROCH SW	SINGLE FAMILY	SSTS	Low	Not Applicable	Not Applicable	Not Applicable	Not Applicable
640511063473	Not Available	ROCHESTER TWP UNPLATTED	RURAL VACANT LAND	SSTS	Low	Not Applicable	Not Applicable	Not Applicable	Not Applicable
640511081386	Not Available	LAKE PROPERTIES	RES VAC LAND	SSTS	Low	Not Applicable	Not Applicable	Not Applicable	Not Applicable
640511081415	70 45 AVE SW	LAKE PROPERTIES	RES VAC LAND	SSTS	Low	Not Applicable	Not Applicable	Not Applicable	Not Applicable
640511082181	Not Available	CTY OF ROCH EXEMPT	PARKLAND	SSTS	Low	Not Applicable	Not Applicable	Not Applicable	Not Applicable
640512082183	Not Available	LAKE PROPERTIES	SSTS	Low	Not Applicable	Not Applicable	Not Applicable	Not Applicable	Not Applicable
640513041604	4225 8 ST SW	ROCHESTER TWP UNPLATTED	SINGLE FAMILY	SSTS	Low	Not Applicable	Not Applicable	Not Applicable	Not Applicable
640513043284	4275 8 ST SW	ROCHESTER TWP PLATTED	SINGLE FAMILY	SSTS	Low	Not Applicable	Not Applicable	Not Applicable	Not Applicable
640513075303	4263 BERKSHIRE RD SW	SOUTHWEST TOWNHOMES 1	PARKLAND	SSTS	Low	Not Applicable	Not Applicable	Not Applicable	Not Applicable
640513075304	Not Available	SOUTHWEST TOWNHOMES 1	PARKLAND	SSTS	Low	Not Applicable	Not Applicable	Not Applicable	Not Applicable
640513075305	Not Available	SOUTHWEST TOWNHOMES 1	SINGLE FAMILY	SSTS	Low	Not Applicable	Not Applicable	Not Applicable	Not Applicable
640514075016	Not Available	SOUTHWEST TOWNHOMES 1	COMMON AREA	SSTS	Low	Not Applicable	Not Applicable	Not Applicable	Not Applicable
640514075020	754 BURNCROFT PL SW	LAKE PROPERTIES	SINGLE FAMILY	SSTS	Low	Not Applicable	Not Applicable	Not Applicable	Not Applicable
640514075021	766 BURNCROFT PL SW	LAKE PROPERTIES	SINGLE FAMILY	SSTS	Low	Not Applicable	Not Applicable	Not Applicable	Not Applicable
640514075022	780 BURNCROFT PL SW	LAKE PROPERTIES	SINGLE FAMILY	SSTS	Low	Not Applicable	Not Applicable	Not Applicable	Not Applicable
640514075034	4043 8 ST SW	LAKE PROPERTIES	SINGLE FAMILY	SSTS	Low	Not Applicable	Not Applicable	Not Applicable	Not Applicable
640514078785	Not Available	TOWNHOME ROCH SW	COMMON AREA	SSTS	Low	Not Applicable	Not Applicable	Not Applicable	Not Applicable
640514078812	Not Available	CTY ROCH SW	COMMON AREA	SSTS	Low	899903	WRITERS	71151029	INDEPENDENT ARTISTS, WRITERS & PERFORMERS
640514078813	Not Available	TOWNHOME ROCH SW	COMMON AREA	SSTS	Low	Not Applicable	Not Applicable	Not Applicable	Not Applicable
640514078814	Not Available	TOWNHOME ROCH SW	RES VAC LAND	SSTS	Low	Not Applicable	Not Applicable	Not Applicable	Not Applicable
640521082182	70 45 AVE SW	ROCH COMM NORTH	RESTAURANT W/LIQUOR	SSTS	Low	Not Applicable	Not Applicable	Not Applicable	Not Applicable
640522041608	4700 COUNTRY CLUB RD W	ROCHESTER TWP UNPLATTED	AG BARE LAND 35AC+	SSTS	Low	Not Applicable	Not Applicable	Not Applicable	Not Applicable
640524041606	4405 8 ST SW	ROCHESTER TWP UNPLATTED	RES VAC LAND	SSTS	Low	Not Applicable	Not Applicable	Not Applicable	Not Applicable
640524041607	4415 8 ST SW	ROCHESTER TWP UNPLATTED	SINGLE FAMILY	SSTS	Low	Not Applicable	Not Applicable	Not Applicable	Not Applicable
640524041609	678 45 AVE SW	ROCHESTER TWP UNPLATTED	SINGLE FAMILY	SSTS	Low	Not Applicable	Not Applicable	Not Applicable	Not Applicable
640524041610	4421 8 ST SW	ROCHESTER TWP UNPLATTED	SINGLE FAMILY	SSTS	Low	Not Applicable	Not Applicable	Not Applicable	Not Applicable
640524042661	4405 8 ST SW	ROCHESTER TWP PLATTED	SINGLE FAMILY	SSTS	Low	Not Applicable	Not Applicable	Not Applicable	Not Applicable
640524042662	641 44 AVENUE CT SW	ROCHESTER TWP PLATTED	SINGLE FAMILY	SSTS	Low	Not Applicable	Not Applicable	Not Applicable	Not Applicable
640524042663	617 44 AVENUE CT SW	ROCHESTER TWP PLATTED	SINGLE FAMILY	SSTS	Low	472501	TOURS-OPERATORS & PROMOTERS	56152007	TOUR OPERATORS
640524042664	622 44 AVENUE CT SW	ROCHESTER TWP PLATTED	SINGLE FAMILY	SSTS	Low	Not Applicable	Not Applicable	Not Applicable	Not Applicable
640524042665	658 44 AVENUE CT SW	ROCHESTER TWP PLATTED	SINGLE FAMILY	SSTS	Low	Not Applicable	Not Applicable	Not Applicable	Not Applicable
640524043283	4307 8 ST SW	ROCHESTER TWP PLATTED	SINGLE FAMILY	SSTS	Low	Not Applicable	Not Applicable	Not Applicable	Not Applicable
640531041615	811 45 AVE SW	ROCHESTER TWP UNPLATTED	SINGLE FAMILY	SSTS	Low	Not Applicable	Not Applicable	Not Applicable	Not Applicable
640531041622	912 45 AVE SW	ROCHESTER TWP UNPLATTED	SINGLE FAMILY	SSTS	Low	Not Applicable	Not Applicable	Not Applicable	Not Applicable
640531041625	821 45 AVE SW	ROCHESTER TWP UNPLATTED	SINGLE FAMILY	SSTS	Low	Not Applicable	Not Applicable	Not Applicable	Not Applicable
640531042902	4404 8 ST SW	ROCHESTER TWP PLATTED	SINGLE FAMILY	SSTS	Low	Not Applicable	Not Applicable	Not Applicable	Not Applicable
640531042903	4328 8 ST SW	ROCHESTER TWP PLATTED	SINGLE FAMILY	SSTS	Low	Not Applicable	Not Applicable	Not Applicable	Not Applicable
640531042904	4320 8 ST SW	ROCHESTER TWP PLATTED	SINGLE FAMILY	SSTS	Low	999977	NONCLASSIFIED ESTABLISHMENTS	99999004	UNCLASSIFIED ESTABLISHMENTS
640531042905	4312 8 ST SW	ROCHESTER TWP PLATTED	SINGLE FAMILY	SSTS	Low	Not Applicable	Not Applicable	Not Applicable	Not Applicable
640531043265	820 45 AVE SW	ROCHESTER TWP PLATTED	SINGLE FAMILY	SSTS	Low	Not Applicable	Not Applicable	Not Applicable	Not Applicable
640531043266	4410 8 ST SW	ROCHESTER TWP PLATTED	SINGLE FAMILY	SSTS	Low	Not Applicable	Not Applicable	Not Applicable	Not Applicable
640531046271	4492 ETTENMOOR LN SW	ROCHESTER TWP PLATTED	SINGLE FAMILY	SSTS	Low	Not Applicable	Not Applicable	Not Applicable	Not Applicable
640531046272	4486 ETTENMOOR LN SW	ROCHESTER TWP PLATTED	SINGLE FAMILY	SSTS	Low	Not Applicable	Not Applicable	Not Applicable	Not Applicable
640531046274	822 45 AVE SW	ROCHESTER TWP PLATTED	SINGLE FAMILY	SSTS	Low	Not Applicable	Not Applicable	Not Applicable	Not Applicable
640531046275	4479 ETTENMOOR LN SW	ROCHESTER TWP PLATTED	SINGLE FAMILY	SSTS	Low	Not Applicable	Not Applicable	Not Applicable	Not Applicable
640531046276	4457 ETTENMOOR LN SW	ROCHESTER TWP PLATTED	SINGLE FAMILY	SSTS	Low	Not Applicable	Not Applicable	Not Applicable	Not Applicable
640531046277	4449 ETTENMOOR LN SW	ROCHESTER TWP PLATTED	RES VAC LAND	SSTS	Low	Not Applicable	Not Applicable	Not Applicable	Not Applicable
640531046278	4441 ETTENMOOR LN SW	ROCHESTER TWP PLATTED	SINGLE FAMILY	SSTS	Low	Not Applicable	Not Applicable	Not Applicable	Not Applicable
640531046279	4433 ETTENMOOR LN SW	ROCHESTER TWP PLATTED	SINGLE FAMILY	SSTS	Low	Not Applicable	Not Applicable	Not Applicable	Not Applicable
640531059051	4424 ETTENMOOR LN SW	ROCHESTER TWP PLATTED	SINGLE FAMILY	SSTS	Low	Not Applicable	Not Applicable	Not Applicable	Not Applicable
640532041616	4606 8 ST SW	ROCHESTER TWP UNPLATTED	SINGLE FAMILY	SSTS	Low	Not Applicable	Not Applicable	Not Applicable	Not Applicable
640532041626	4612 8 ST SW	ROCHESTER TWP UNPLATTED	SINGLE FAMILY	SSTS	Low	874208	SAFETY CONSULTANTS	54161214	HUMAN RESOURCES CONSULTING SERVICES
640532041628	4714 8 ST SW	ROCHESTER TWP UNPLATTED	SINGLE FAMILY	SSTS	Low	Not Applicable	Not Applicable	Not Applicable	Not Applicable
640532041629	4704 8 ST SW	ROCHESTER TWP UNPLATTED	SINGLE FAMILY	SSTS	Low	172102	PAINTING CONTRACTORS-COMMERCIAL & IND	23832016	PAINTING & WALL COVERING CONTRACTORS
640532041633	Not Available	ROCHESTER TWP UNPLATTED	AG BARE LAND <AC	SSTS	Low	Not Applicable	Not Applicable	Not Applicable	Not Applicable
640532041634	4802 8 ST SW	ROCHESTER TWP UNPLATTED	SINGLE FAMILY	SSTS	Low	Not Applicable	Not Applicable	Not Applicable	Not Applicable
640532041635	4812 8 ST SW	ROCHESTER TWP UNPLATTED	SINGLE FAMILY	SSTS	Low	Not Applicable	Not Applicable	Not Applicable	Not Applicable
640532055050	Not Available	ROCHESTER TWP PLATTED	RES VAC LAND	SSTS	Low	Not Applicable	Not Applicable	Not Applicable	Not Applicable
640533055047	4400 ETTENMOOR LN SW	ROCHESTER TWP PLATTED	SINGLE FAMILY	SSTS	Low	Not Applicable	Not Applicable	Not Applicable	Not Applicable
640533055048	4404 ETTENMOOR LN SW	ROCHESTER TWP PLATTED	SINGLE FAMILY	SSTS	Low	Not Applicable	Not Applicable	Not Applicable	Not Applicable
640533055049	4418 ETTENMOOR LN SW	ROCHESTER TWP PLATTED	SINGLE FAMILY	SSTS	Low	Not Applicable	Not Applicable	Not Applicable	Not Applicable
640533065677	875 WEATHERHILL WOODS LN S	ROCHESTER TWP PLATTED	SINGLE FAMILY	SSTS	Low	Not Applicable	Not Applicable	Not Applicable	Not Applicable
640533065678	880 WEATHERHILL WOODS LN S	ROCHESTER TWP PLATTED	SINGLE FAMILY	SSTS	Low	Not Applicable	Not Applicable	Not Applicable	Not Applicable
640533065679	907 WEATHERHILL WOODS LN S	ROCHESTER TWP PLATTED	SINGLE FAMILY	SSTS	Low	Not Applicable	Not Applicable	Not Applicable	Not Applicable

Table C-9

PCSI Results - SSTS Locations in the DWSMAs  
Rochester Public Utilities Part 2 WHPP Amendment

PID Number	Site Address	Neighborhood Description	Land Use Description	PCS Code	Risk	SIC Code	SIC Description	NAICS Code	NAICS Description
640533065680	924 WEATHERHILL WOODS LN S	ROCHESTER TWP PLATTED	SINGLE FAMILY	SSTS	Low	Not Applicable	Not Applicable	Not Applicable	Not Applicable
640533081766	Not Available	ROCHESTER TWP PLATTED	RES VAC LAND	SSTS	Low	Not Applicable	Not Applicable	Not Applicable	Not Applicable
640533081768	892 WEATHERHILL WOODS LN S	ROCHESTER TWP PLATTED	SINGLE FAMILY	SSTS	Low	Not Applicable	Not Applicable	Not Applicable	Not Applicable
640534041618	1123 OAKLAND CT SW	ROCHESTER TWP UNPLATTED	RES VAC LAND	SSTS	Low	Not Applicable	Not Applicable	Not Applicable	Not Applicable
640534041619	931 E WEATHERHILL DR SW	ROCHESTER TWP UNPLATTED	SINGLE FAMILY	SSTS	Low	Not Applicable	Not Applicable	Not Applicable	Not Applicable
640534042284	4445 OAK CT SW	ROCHESTER TWP PLATTED	SINGLE FAMILY	SSTS	Low	Not Applicable	Not Applicable	Not Applicable	Not Applicable
640534042285	4421 OAK CT SW	ROCHESTER TWP PLATTED	SINGLE FAMILY	SSTS	Low	Not Applicable	Not Applicable	Not Applicable	Not Applicable
640534046280	4425 ETENMOOR LN SW	ROCHESTER TWP PLATTED	SINGLE FAMILY	SSTS	Low	Not Applicable	Not Applicable	Not Applicable	Not Applicable
640534046281	4417 ETENMOOR LN SW	ROCHESTER TWP PLATTED	SINGLE FAMILY	SSTS	Low	Not Applicable	Not Applicable	Not Applicable	Not Applicable
640534046282	4409 ETENMOOR LN SW	ROCHESTER TWP PLATTED	SINGLE FAMILY	SSTS	Low	Not Applicable	Not Applicable	Not Applicable	Not Applicable
640541042556	911 PAXTON RD SW	ROCHESTER TWP PLATTED	SINGLE FAMILY	SSTS	Low	Not Applicable	Not Applicable	Not Applicable	Not Applicable
640541042557	855 PAXTON RD SW	ROCHESTER TWP PLATTED	SINGLE FAMILY	SSTS	Low	Not Applicable	Not Applicable	Not Applicable	Not Applicable
640541042558	800 COURTNEY CT SW	ROCHESTER TWP PLATTED	SINGLE FAMILY	SSTS	Low	Not Applicable	Not Applicable	Not Applicable	Not Applicable
640541042559	821 COURTNEY CT SW	ROCHESTER TWP PLATTED	SINGLE FAMILY	SSTS	Low	Not Applicable	Not Applicable	Not Applicable	Not Applicable
640541042560	841 PAXTON RD SW	ROCHESTER TWP PLATTED	SINGLE FAMILY	SSTS	Low	Not Applicable	Not Applicable	Not Applicable	Not Applicable
640541042561	821 PAXTON RD SW	ROCHESTER TWP PLATTED	SINGLE FAMILY	SSTS	Low	Not Applicable	Not Applicable	Not Applicable	Not Applicable
640541042562	809 PAXTON RD SW	ROCHESTER TWP PLATTED	SINGLE FAMILY	SSTS	Low	Not Applicable	Not Applicable	Not Applicable	Not Applicable
640541042563	812 PAXTON RD SW	ROCHESTER TWP PLATTED	SINGLE FAMILY	SSTS	Low	Not Applicable	Not Applicable	Not Applicable	Not Applicable
640541042564	832 PAXTON RD SW	ROCHESTER TWP PLATTED	SINGLE FAMILY	SSTS	Low	Not Applicable	Not Applicable	Not Applicable	Not Applicable
640541042565	920 PAXTON RD SW	ROCHESTER TWP PLATTED	SINGLE FAMILY	SSTS	Low	Not Applicable	Not Applicable	Not Applicable	Not Applicable
640541042566	933 PAXTON RD SW	ROCHESTER TWP PLATTED	SINGLE FAMILY	SSTS	Low	Not Applicable	Not Applicable	Not Applicable	Not Applicable
640541075023	Not Available	LAKE PROPERTIES	SINGLE FAMILY	SSTS	Low	Not Applicable	Not Applicable	Not Applicable	Not Applicable
640542041611	Not Available	ROCHESTER TWP EXEMPT	PARKLAND	SSTS	Low	Not Applicable	Not Applicable	Not Applicable	Not Applicable
640542041613	Not Available	ROCHESTER TWP UNPLATTED	RES VAC LAND	SSTS	Low	Not Applicable	Not Applicable	Not Applicable	Not Applicable
640542076177	Not Available	ROCHESTER TWP EXEMPT	PARKLAND	SSTS	Low	Not Applicable	Not Applicable	Not Applicable	Not Applicable
640543042271	4305 MEADOW RIDGE DR SW	ROCHESTER TWP PLATTED	SINGLE FAMILY	SSTS	Low	Not Applicable	Not Applicable	Not Applicable	Not Applicable
640543042272	4225 MEADOW RIDGE DR SW	ROCHESTER TWP PLATTED	SINGLE FAMILY	SSTS	Low	Not Applicable	Not Applicable	Not Applicable	Not Applicable
640543042273	4305 MEADOW RIDGE DR SW	ROCHESTER TWP PLATTED	SINGLE FAMILY	SSTS	Low	Not Applicable	Not Applicable	Not Applicable	Not Applicable
640543042274	4310 MEADOW RIDGE DR SW	ROCHESTER TWP PLATTED	SINGLE FAMILY	SSTS	Low	Not Applicable	Not Applicable	Not Applicable	Not Applicable
640543042275	4200 MEADOW RIDGE DR SW	ROCHESTER TWP PLATTED	SINGLE FAMILY	SSTS	Low	Not Applicable	Not Applicable	Not Applicable	Not Applicable
640543042276	4010 MEADOW RIDGE DR SW	ROCHESTER TWP PLATTED	SINGLE FAMILY	SSTS	Low	Not Applicable	Not Applicable	Not Applicable	Not Applicable
640543042282	1122 OAKLAND CT SW	ROCHESTER TWP PLATTED	SINGLE FAMILY	SSTS	Low	Not Applicable	Not Applicable	Not Applicable	Not Applicable
640543042283	1123 OAKLAND CT SW	ROCHESTER TWP PLATTED	SINGLE FAMILY	SSTS	Low	Not Applicable	Not Applicable	Not Applicable	Not Applicable
640544042269	3845 MEADOW RIDGE DR SW	ROCHESTER TWP PLATTED	SINGLE FAMILY	SSTS	Low	Not Applicable	Not Applicable	Not Applicable	Not Applicable
640544042270	3925 MEADOW RIDGE DR SW	ROCHESTER TWP PLATTED	SINGLE FAMILY	SSTS	Low	Not Applicable	Not Applicable	Not Applicable	Not Applicable
640544042277	3850 MEADOW RIDGE DR SW	ROCHESTER TWP PLATTED	SINGLE FAMILY	SSTS	Low	Not Applicable	Not Applicable	Not Applicable	Not Applicable
640544042278	3820 MEADOW RIDGE DR SW	ROCHESTER TWP PLATTED	SINGLE FAMILY	SSTS	Low	Not Applicable	Not Applicable	Not Applicable	Not Applicable
640544042279	3801 VALLEYVIEW RD SW	ROCHESTER TWP PLATTED	SINGLE FAMILY	SSTS	Low	Not Applicable	Not Applicable	Not Applicable	Not Applicable
640544042280	3900 VALLEYVIEW RD SW	ROCHESTER TWP PLATTED	SINGLE FAMILY	SSTS	Low	Not Applicable	Not Applicable	Not Applicable	Not Applicable
640544042281	4010 VALLEYVIEW RD SW	ROCHESTER TWP PLATTED	SINGLE FAMILY	SSTS	Low	Not Applicable	Not Applicable	Not Applicable	Not Applicable
640544068088	3805 MEADOW RIDGE DR SW	ROCHESTER TWP PLATTED	SINGLE FAMILY	SSTS	Low	Not Applicable	Not Applicable	Not Applicable	Not Applicable
640544075452	3801 MEADOW RIDGE DR SW	ROCHESTER TWP PLATTED	SINGLE FAMILY	SSTS	Low	Not Applicable	Not Applicable	Not Applicable	Not Applicable
640611041636	Not Available	ROCHESTER TWP UNPLATTED	AG BARE LAND 35AC+	SSTS	Low	Not Applicable	Not Applicable	Not Applicable	Not Applicable
640612041638	Not Available	ROCHESTER TWP UNPLATTED	AG BARE LAND <AC	SSTS	Low	175206	CARPET LAYERS	23833002	FLOORING CONTRACTORS
640621041637	Not Available	ROCHESTER TWP UNPLATTED	AG BARE LAND 35AC+	SSTS	Low	Not Applicable	Not Applicable	Not Applicable	Not Applicable
640622041639	5730 COUNTRY CLUB RD W	ROCHESTER TWP UNPLATTED	SINGLE FAMILY	SSTS	Low	Not Applicable	Not Applicable	Not Applicable	Not Applicable
640622041640	5816 COUNTRY CLUB RD W	ROCHESTER TWP UNPLATTED	SINGLE FAMILY	SSTS	Low	Not Applicable	Not Applicable	Not Applicable	Not Applicable
640622041641	5804 COUNTRY CLUB RD W	ROCHESTER TWP UNPLATTED	SINGLE FAMILY	SSTS	Low	Not Applicable	Not Applicable	Not Applicable	Not Applicable
640622041643	5825 PARTRIDGE DR SW	ROCHESTER TWP UNPLATTED	SINGLE FAMILY	SSTS	Low	Not Applicable	Not Applicable	Not Applicable	Not Applicable
640622042376	5944 PARTRIDGE DR SW	ROCHESTER TWP PLATTED	SINGLE FAMILY	SSTS	Low	Not Applicable	Not Applicable	Not Applicable	Not Applicable
640622042377	5811 PARTRIDGE DR SW	ROCHESTER TWP PLATTED	SINGLE FAMILY	SSTS	Low	Not Applicable	Not Applicable	Not Applicable	Not Applicable
640642083225	5008 8 ST SW	ROCHESTER TWP UNPLATTED	AG W/BLDG 35AC+	SSTS	Low	Not Applicable	Not Applicable	Not Applicable	Not Applicable
640643082198	5271 TRIDENT LN SW	ROCHESTER TWP PLATTED	SINGLE FAMILY	SSTS	Low	Not Applicable	Not Applicable	Not Applicable	Not Applicable
640643083224	Not Available	ROCHESTER TWP UNPLATTED	AG BARE LAND <AC	SSTS	Low	Not Applicable	Not Applicable	Not Applicable	Not Applicable
640644083227	5250 TRIDENT LN SW	ROCHESTER TWP UNPLATTED	AG BARE LAND <AC	SSTS	Low	Not Applicable	Not Applicable	Not Applicable	Not Applicable
640644083228	Not Available	ROCHESTER TWP UNPLATTED	AG BARE LAND <AC	SSTS	Low	Not Applicable	Not Applicable	Not Applicable	Not Applicable
640644083229	5238 TRIDENT LN SW	ROCHESTER TWP UNPLATTED	AG BARE LAND <AC	SSTS	Low	Not Applicable	Not Applicable	Not Applicable	Not Applicable
640644083230	5226 TRIDENT LN SW	ROCHESTER TWP UNPLATTED	AG BARE LAND <AC	SSTS	Low	Not Applicable	Not Applicable	Not Applicable	Not Applicable
640644083231	5214 TRIDENT LN SW	ROCHESTER TWP UNPLATTED	AG BARE LAND <AC	SSTS	Low	Not Applicable	Not Applicable	Not Applicable	Not Applicable
640644083232	5211 TRIDENT LN SW	ROCHESTER TWP UNPLATTED	AG BARE LAND <AC	SSTS	Low	Not Applicable	Not Applicable	Not Applicable	Not Applicable
640644083233	5223 TRIDENT LN SW	ROCHESTER TWP UNPLATTED	AG BARE LAND <AC	SSTS	Low	Not Applicable	Not Applicable	Not Applicable	Not Applicable
640644083234	5235 TRIDENT LN SW	ROCHESTER TWP UNPLATTED	AG BARE LAND <AC	SSTS	Low	Not Applicable	Not Applicable	Not Applicable	Not Applicable
640644083235	5247 TRIDENT LN SW	ROCHESTER TWP UNPLATTED	AG BARE LAND <AC	SSTS	Low	Not Applicable	Not Applicable	Not Applicable	Not Applicable
640711053997	4999 WEATHERHILL RD SW	ROCHESTER TWP UNPLATTED	SINGLE FAMILY	SSTS	Low	Not Applicable	Not Applicable	Not Applicable	Not Applicable
640711053998	5001 WEATHERHILL RD SW	ROCHESTER TWP UNPLATTED	SINGLE FAMILY	SSTS	Low	Not Applicable	Not Applicable	Not Applicable	Not Applicable
640711055275	5216 WEATHERHILL RD SW	ROCHESTER TWP PLATTED	SINGLE FAMILY	SSTS	Low	Not Applicable	Not Applicable	Not Applicable	Not Applicable
640711057908	1140 WEATHERHILL LN SW	ROCHESTER TWP PLATTED	SINGLE FAMILY	SSTS	Low	Not Applicable	Not Applicable	Not Applicable	Not Applicable
640711057909	1088 WEATHERHILL LN SW	ROCHESTER TWP PLATTED	SINGLE FAMILY	SSTS	Low	Not Applicable	Not Applicable	Not Applicable	Not Applicable
640711057910	1046 WEATHERHILL LN SW	ROCHESTER TWP PLATTED	SINGLE FAMILY	SSTS	Low	Not Applicable	Not Applicable	Not Applicable	Not Applicable
640711057911	1034 WEATHERHILL LN SW	ROCHESTER TWP PLATTED	SINGLE FAMILY	SSTS	Low	Not Applicable	Not Applicable	Not Applicable	Not Applicable
640711057912	1039 WEATHERHILL LN SW	ROCHESTER TWP PLATTED	SINGLE FAMILY	SSTS	Low	Not Applicable	Not Applicable	Not Applicable	Not Applicable
640711057913	1051 WEATHERHILL LN SW	ROCHESTER TWP PLATTED	SINGLE FAMILY	SSTS	Low	Not Applicable	Not Applicable	Not Applicable	Not Applicable
640711057914	1075 WEATHERHILL LN SW	ROCHESTER TWP PLATTED	SINGLE FAMILY	SSTS	Low	Not Applicable	Not Applicable	Not Applicable	Not Applicable



Table C-9

**PCSI Results - SSTS Locations in the DWSMAs  
Rochester Public Utilities Part 2 WHPP Amendment**

PID Number	Site Address	Neighborhood Description	Land Use Description	PCS Code	Risk	SIC Code	SIC Description	NAICS Code	NAICS Description
640711057915	1083 WEATHERHILL LN SW	ROCHESTER TWP PLATTED	SINGLE FAMILY	SSTS	Low	999977	NONCLASSIFIED ESTABLISHMENTS	99999004	UNCLASSIFIED ESTABLISHMENTS
640711057916	1107 WEATHERHILL LN SW	ROCHESTER TWP PLATTED	SINGLE FAMILY	SSTS	Low	Not Applicable	Not Applicable	Not Applicable	Not Applicable
640711057917	1125 WEATHERHILL LN SW	ROCHESTER TWP PLATTED	SINGLE FAMILY	SSTS	Low	Not Applicable	Not Applicable	Not Applicable	Not Applicable
640712060109	5238 WEATHERHILL RD SW	ROCHESTER TWP PLATTED	SINGLE FAMILY	SSTS	Low	Not Applicable	Not Applicable	Not Applicable	Not Applicable
640712060110	Not Available	ROCHESTER TWP PLATTED	RURAL VACANT LAND	SSTS	Low	Not Applicable	Not Applicable	Not Applicable	Not Applicable
640712060111	Not Available	ROCHESTER TWP PLATTED	RURAL VACANT LAND	SSTS	Low	Not Applicable	Not Applicable	Not Applicable	Not Applicable
640712082195	1348 HAMLET RD SW	ROCHESTER TWP PLATTED	SINGLE FAMILY	SSTS	Low	Not Applicable	Not Applicable	Not Applicable	Not Applicable
640712082196	1320 HAMLET RD SW	ROCHESTER TWP PLATTED	SINGLE FAMILY	SSTS	Low	Not Applicable	Not Applicable	Not Applicable	Not Applicable
640712082197	5288 TRIDENT LN SW	ROCHESTER TWP PLATTED	SINGLE FAMILY	SSTS	Low	Not Applicable	Not Applicable	Not Applicable	Not Applicable
640714041657	5006 WEATHERHILL RD SW	ROCHESTER TWP UNPLATTED	SINGLE FAMILY	SSTS	Low	Not Applicable	Not Applicable	Not Applicable	Not Applicable
640714041658	Not Available	ROCHESTER TWP UNPLATTED	RES VAC LAND	SSTS	Low	Not Applicable	Not Applicable	Not Applicable	Not Applicable
640714049647	5243 SALEM RD SW	ROCHESTER TWP UNPLATTED	AG W/BLDG 35AC+	SSTS	Low	Not Applicable	Not Applicable	Not Applicable	Not Applicable
640714055276	5150 WEATHERHILL RD SW	ROCHESTER TWP PLATTED	SINGLE FAMILY	SSTS	Low	152103	GENERAL CONTRACTORS	23611505	NEW SINGLE-FAMILY HSNQ CONSTR (EXC FOR-SALE BLDRS)
640714055277	5072 WEATHERHILL RD SW	ROCHESTER TWP PLATTED	SINGLE FAMILY	SSTS	Low	Not Applicable	Not Applicable	Not Applicable	Not Applicable
640811076792	1284 AUTUMN RIDGE RD SW	LAKE PROPERTIES	SINGLE FAMILY	SSTS	Low	Not Applicable	Not Applicable	Not Applicable	Not Applicable
640812042299	1153 WESTHILL DR SW	ROCHESTER TWP PLATTED	SINGLE FAMILY	SSTS	Low	Not Applicable	Not Applicable	Not Applicable	Not Applicable
640812042300	1187 WESTHILL DR SW	ROCHESTER TWP PLATTED	SINGLE FAMILY	SSTS	Low	Not Applicable	Not Applicable	Not Applicable	Not Applicable
640812042301	1221 WESTHILL DR SW	ROCHESTER TWP PLATTED	SINGLE FAMILY	SSTS	Low	Not Applicable	Not Applicable	Not Applicable	Not Applicable
640812042302	1249 WESTHILL DR SW	ROCHESTER TWP PLATTED	SINGLE FAMILY	SSTS	Low	Not Applicable	Not Applicable	Not Applicable	Not Applicable
640812042303	1277 WESTHILL DR SW	ROCHESTER TWP PLATTED	SINGLE FAMILY	SSTS	Low	Not Applicable	Not Applicable	Not Applicable	Not Applicable
640812042304	1315 WESTHILL DR SW	ROCHESTER TWP PLATTED	SINGLE FAMILY	SSTS	Low	Not Applicable	Not Applicable	Not Applicable	Not Applicable
640812076788	1233 AUTUMN RIDGE RD SW	LAKE PROPERTIES	PARKLAND	SSTS	Low	Not Applicable	Not Applicable	Not Applicable	Not Applicable
640813042305	1359 WESTHILL DR SW	ROCHESTER TWP PLATTED	SINGLE FAMILY	SSTS	Low	Not Applicable	Not Applicable	Not Applicable	Not Applicable
640813042306	1393 WESTHILL DR SW	ROCHESTER TWP PLATTED	SINGLE FAMILY	SSTS	Low	Not Applicable	Not Applicable	Not Applicable	Not Applicable
640813042307	1441 WESTHILL DR SW	ROCHESTER TWP PLATTED	SINGLE FAMILY	SSTS	Low	504712	HOSPITAL EQUIPMENT & SUPPLIES (WHLS)	42345015	MEDICAL, DENTAL/HOSPITAL EQUIP/SUPLS MRCHNT WHLSRS
640813042313	Not Available	ROCHESTER TWP EXEMPT		SSTS	Low	Not Applicable	Not Applicable	Not Applicable	Not Applicable
640813070086	Not Available	LAKE PROPERTIES	COMMON AREA	SSTS	Low	Not Applicable	Not Applicable	Not Applicable	Not Applicable
640813070087	Not Available	LAKE PROPERTIES	COMMON AREA	SSTS	Low	Not Applicable	Not Applicable	Not Applicable	Not Applicable
640813070088	Not Available	LAKE PROPERTIES	COMMON AREA	SSTS	Low	Not Applicable	Not Applicable	Not Applicable	Not Applicable
640813070240	Not Available	LAKE PROPERTIES	PARKLAND	SSTS	Low	Not Applicable	Not Applicable	Not Applicable	Not Applicable
640814071862	4069 AUTUMN LAKE CT SW	LAKE PROPERTIES	SINGLE FAMILY	SSTS	Low	Not Applicable	Not Applicable	Not Applicable	Not Applicable
640814071905	Not Available	LAKE PROPERTIES	SINGLE FAMILY	SSTS	Low	Not Applicable	Not Applicable	Not Applicable	Not Applicable
640814075400	Not Available	CHURCH	CHURCH	SSTS	Low	Not Applicable	Not Applicable	Not Applicable	Not Applicable
640814079618	3873 MAYO LAKE RD SW	LAKE PROPERTIES	RES VAC LAND	SSTS	Low	Not Applicable	Not Applicable	Not Applicable	Not Applicable
640814079621	3831 MAYO LAKE RD SW	LAKE PROPERTIES	RES VAC LAND	SSTS	Low	Not Applicable	Not Applicable	Not Applicable	Not Applicable
640814079622	3817 MAYO LAKE RD SW	LAKE PROPERTIES	RES VAC LAND	SSTS	Low	Not Applicable	Not Applicable	Not Applicable	Not Applicable
640814079623	3803 MAYO LAKE RD SW	LAKE PROPERTIES	RES VAC LAND	SSTS	Low	Not Applicable	Not Applicable	Not Applicable	Not Applicable
640814079624	3789 MAYO LAKE RD SW	LAKE PROPERTIES	RES VAC LAND	SSTS	Low	Not Applicable	Not Applicable	Not Applicable	Not Applicable
640814079625	3775 MAYO LAKE RD SW	LAKE PROPERTIES	RES VAC LAND	SSTS	Low	Not Applicable	Not Applicable	Not Applicable	Not Applicable
640814079640	3757 MAYO LAKE RD SW	LAKE PROPERTIES	RES VAC LAND	SSTS	Low	Not Applicable	Not Applicable	Not Applicable	Not Applicable
640814079641	Not Available	LAKE PROPERTIES	COMMON AREA	SSTS	Low	Not Applicable	Not Applicable	Not Applicable	Not Applicable
640814081061	3760 MAYO LAKE RD SW	LAKE PROPERTIES	SINGLE FAMILY	SSTS	Low	Not Applicable	Not Applicable	Not Applicable	Not Applicable
640814082756	3929 MAYO LAKE RD SW	LAKE PROPERTIES	RES VAC LAND	SSTS	Low	Not Applicable	Not Applicable	Not Applicable	Not Applicable
640814082758	3930 MAYO LAKE RD SW	LAKE PROPERTIES	RES VAC LAND	SSTS	Low	Not Applicable	Not Applicable	Not Applicable	Not Applicable
640814082759	3944 MAYO LAKE RD SW	LAKE PROPERTIES	RES VAC LAND	SSTS	Low	Not Applicable	Not Applicable	Not Applicable	Not Applicable
640814082760	3958 MAYO LAKE RD SW	LAKE PROPERTIES	RES VAC LAND	SSTS	Low	Not Applicable	Not Applicable	Not Applicable	Not Applicable
640814082769	Not Available	LAKE PROPERTIES	RETENTION POND/DRAIN	SSTS	Low	Not Applicable	Not Applicable	Not Applicable	Not Applicable
640814083136	3901 MAYO LAKE RD SW	LAKE PROPERTIES	RES VAC LAND	SSTS	Low	Not Applicable	Not Applicable	Not Applicable	Not Applicable
640821042286	4426 OAK CT SW	ROCHESTER TWP PLATTED	SINGLE FAMILY	SSTS	Low	Not Applicable	Not Applicable	Not Applicable	Not Applicable
640821042287	4432 OAK CT SW	ROCHESTER TWP PLATTED	SINGLE FAMILY	SSTS	Low	Not Applicable	Not Applicable	Not Applicable	Not Applicable
640821042288	1092 E WEATHERHILL DR SW	ROCHESTER TWP PLATTED	SINGLE FAMILY	SSTS	Low	Not Applicable	Not Applicable	Not Applicable	Not Applicable
640821042289	1135 E WEATHERHILL DR SW	ROCHESTER TWP PLATTED	SINGLE FAMILY	SSTS	Low	Not Applicable	Not Applicable	Not Applicable	Not Applicable
640821042290	1176 E WEATHERHILL DR SW	ROCHESTER TWP PLATTED	SINGLE FAMILY	SSTS	Low	Not Applicable	Not Applicable	Not Applicable	Not Applicable
640821042291	1214 E WEATHERHILL DR SW	ROCHESTER TWP PLATTED	SINGLE FAMILY	SSTS	Low	Not Applicable	Not Applicable	Not Applicable	Not Applicable
640821042292	1258 E WEATHERHILL DR SW	ROCHESTER TWP PLATTED	SINGLE FAMILY	SSTS	Low	Not Applicable	Not Applicable	Not Applicable	Not Applicable
640821042296	Not Available	ROCHESTER TWP PLATTED	RES VAC LAND	SSTS	Low	Not Applicable	Not Applicable	Not Applicable	Not Applicable
640821042297	Not Available	ROCHESTER TWP PLATTED	RES VAC LAND	SSTS	Low	Not Applicable	Not Applicable	Not Applicable	Not Applicable
640821042315	1246 MEADOWLARK CT SW	ROCHESTER TWP PLATTED	SINGLE FAMILY	SSTS	Low	Not Applicable	Not Applicable	Not Applicable	Not Applicable
640821042316	1169 E WEATHERHILL DR SW	ROCHESTER TWP PLATTED	SINGLE FAMILY	SSTS	Low	Not Applicable	Not Applicable	Not Applicable	Not Applicable
640821042317	1033 E WEATHERHILL DR SW	ROCHESTER TWP PLATTED	SINGLE FAMILY	SSTS	Low	Not Applicable	Not Applicable	Not Applicable	Not Applicable
640821042318	1224 MEADOWLARK CT SW	ROCHESTER TWP PLATTED	SINGLE FAMILY	SSTS	Low	Not Applicable	Not Applicable	Not Applicable	Not Applicable
640822042319	1188 MEADOWLARK CT SW	ROCHESTER TWP PLATTED	SINGLE FAMILY	SSTS	Low	Not Applicable	Not Applicable	Not Applicable	Not Applicable
640822042320	1150 MEADOWLARK CT SW	ROCHESTER TWP PLATTED	SINGLE FAMILY	SSTS	Low	Not Applicable	Not Applicable	Not Applicable	Not Applicable
640822042321	1177 MEADOWLARK CT SW	ROCHESTER TWP PLATTED	SINGLE FAMILY	SSTS	Low	Not Applicable	Not Applicable	Not Applicable	Not Applicable
640822042322	1201 MEADOWLARK CT SW	ROCHESTER TWP PLATTED	SINGLE FAMILY	SSTS	Low	Not Applicable	Not Applicable	Not Applicable	Not Applicable
640822042323	1289 MEADOWLARK CT SW	ROCHESTER TWP PLATTED	SINGLE FAMILY	SSTS	Low	Not Applicable	Not Applicable	Not Applicable	Not Applicable
640822058377	1172 WEATHERHILL WOODS LN	ROCHESTER TWP PLATTED	SINGLE FAMILY	SSTS	Low	Not Applicable	Not Applicable	Not Applicable	Not Applicable
640822058378	1120 WEATHERHILL WOODS LN	ROCHESTER TWP PLATTED	SINGLE FAMILY	SSTS	Low	Not Applicable	Not Applicable	Not Applicable	Not Applicable
640822058379	1096 WEATHERHILL WOODS LN	ROCHESTER TWP PLATTED	SINGLE FAMILY	SSTS	Low	Not Applicable	Not Applicable	Not Applicable	Not Applicable
640822058380	1000 WEATHERHILL WOODS LN	ROCHESTER TWP PLATTED	SINGLE FAMILY	SSTS	Low	Not Applicable	Not Applicable	Not Applicable	Not Applicable
640823043267	4912 WEATHERHILL RD SW	ROCHESTER TWP PLATTED	SINGLE FAMILY	SSTS	Low	Not Applicable	Not Applicable	Not Applicable	Not Applicable
640823043268	4904 WEATHERHILL RD SW	ROCHESTER TWP PLATTED	SINGLE FAMILY	SSTS	Low	Not Applicable	Not Applicable	Not Applicable	Not Applicable
640823043269	1405 WEATHERHILL CT SW	ROCHESTER TWP PLATTED	SINGLE FAMILY	SSTS	Low	Not Applicable	Not Applicable	Not Applicable	Not Applicable

Table C-9

PCSI Results - SSTS Locations in the DWSMAs  
Rochester Public Utilities Part 2 WHPP Amendment

PID Number	Site Address	Neighborhood Description	Land Use Description	PCS Code	Risk	SIC Code	SIC Description	NAICS Code	NAICS Description
640823043270	1409 WEATHERHILL CT SW	ROCHESTER TWP PLATTED	SINGLE FAMILY	SSTS	Low	Not Applicable	Not Applicable	Not Applicable	Not Applicable
640823043271	1512 WEATHERHILL CT SW	ROCHESTER TWP PLATTED	SINGLE FAMILY	SSTS	Low	Not Applicable	Not Applicable	Not Applicable	Not Applicable
640823043273	1510 WEATHERHILL CT SW	ROCHESTER TWP PLATTED	SINGLE FAMILY	SSTS	Low	Not Applicable	Not Applicable	Not Applicable	Not Applicable
640823043274	1506 WEATHERHILL CT SW	ROCHESTER TWP PLATTED	SINGLE FAMILY	SSTS	Low	Not Applicable	Not Applicable	Not Applicable	Not Applicable
640823043275	1406 WEATHERHILL CT SW	ROCHESTER TWP PLATTED	SINGLE FAMILY	SSTS	Low	Not Applicable	Not Applicable	Not Applicable	Not Applicable
640823043282	4909 WEATHERHILL RD SW	ROCHESTER TWP PLATTED	SINGLE FAMILY	SSTS	Low	Not Applicable	Not Applicable	Not Applicable	Not Applicable
640824042293	1402 WEATHERHILL RIDGE CT SW	ROCHESTER TWP PLATTED	SINGLE FAMILY	SSTS	Low	Not Applicable	Not Applicable	Not Applicable	Not Applicable
640824042294	1412 WEATHERHILL RIDGE CT SW	ROCHESTER TWP PLATTED	SINGLE FAMILY	SSTS	Low	Not Applicable	Not Applicable	Not Applicable	Not Applicable
640824042295	1500 WEATHERHILL RIDGE CT SW	ROCHESTER TWP PLATTED	RES VAC LAND	SSTS	Low	Not Applicable	Not Applicable	Not Applicable	Not Applicable
640824042309	4421 VALLEY CT SW	ROCHESTER TWP PLATTED	SINGLE FAMILY	SSTS	Low	Not Applicable	Not Applicable	Not Applicable	Not Applicable
640824042312	Not Available	ROCHESTER TWP EXEMPT		SSTS	Low	Not Applicable	Not Applicable	Not Applicable	Not Applicable
640824043278	1503 WEATHERHILL RIDGE CT SW	ROCHESTER TWP PLATTED	SINGLE FAMILY	SSTS	Low	Not Applicable	Not Applicable	Not Applicable	Not Applicable
640824043279	1411 WEATHERHILL RIDGE CT SW	ROCHESTER TWP PLATTED	SINGLE FAMILY	SSTS	Low	Not Applicable	Not Applicable	Not Applicable	Not Applicable
640824043280	1407 WEATHERHILL RIDGE CT SW	ROCHESTER TWP PLATTED	SINGLE FAMILY	SSTS	Low	Not Applicable	Not Applicable	Not Applicable	Not Applicable
640824043281	1403 WEATHERHILL RIDGE CT SW	ROCHESTER TWP PLATTED	SINGLE FAMILY	SSTS	Low	Not Applicable	Not Applicable	Not Applicable	Not Applicable
640824047290	4415 VALLEY CT SW	ROCHESTER TWP EXEMPT	SINGLE FAMILY	SSTS	Low	Not Applicable	Not Applicable	Not Applicable	Not Applicable
640824047291	Not Available	ROCHESTER TWP PLATTED	RES VAC LAND	SSTS	Low	Not Applicable	Not Applicable	Not Applicable	Not Applicable
640831042310	4424 VALLEY CT SW	ROCHESTER TWP PLATTED	SINGLE FAMILY	SSTS	Low	Not Applicable	Not Applicable	Not Applicable	Not Applicable
640831042311	4412 VALLEY CT SW	ROCHESTER TWP PLATTED	SINGLE FAMILY	SSTS	Low	Not Applicable	Not Applicable	Not Applicable	Not Applicable
640831043276	4573 WEATHERHILL RD SW	ROCHESTER TWP PLATTED	RES VAC LAND	SSTS	Low	Not Applicable	Not Applicable	Not Applicable	Not Applicable
640831043277	4651 WEATHERHILL RD SW	ROCHESTER TWP PLATTED	SINGLE FAMILY	SSTS	Low	Not Applicable	Not Applicable	Not Applicable	Not Applicable
640831053027	Not Available	ROCHESTER TWP UNPLATTED	AG BARE LAND 35AC+	SSTS	Low	Not Applicable	Not Applicable	Not Applicable	Not Applicable
640831075656	Not Available	ROCHESTER TWP UNPLATTED	RES VAC LAND	SSTS	Low	Not Applicable	Not Applicable	Not Applicable	Not Applicable
640832041680	Not Available	ROCHESTER TWP EXEMPT		SSTS	Low	Not Applicable	Not Applicable	Not Applicable	Not Applicable
640832041684	4800 WEATHERHILL RD SW	ROCHESTER TWP UNPLATTED	AG W/BLDG <35AC	SSTS	Low	Not Applicable	Not Applicable	Not Applicable	Not Applicable
640832043272	Not Available	ROCHESTER TWP PLATTED	RES VAC LAND	SSTS	Low	Not Applicable	Not Applicable	Not Applicable	Not Applicable
640833041686	Not Available	ROCHESTER TWP UNPLATTED	AG BARE LAND <AC	SSTS	Low	Not Applicable	Not Applicable	Not Applicable	Not Applicable
640833041687	Not Available	ROCHESTER TWP UNPLATTED	RURAL VACANT LAND	SSTS	Low	Not Applicable	Not Applicable	Not Applicable	Not Applicable
640841046903	Not Available	ROCHESTER TWP EXEMPT	PARKLAND	SSTS	Low	Not Applicable	Not Applicable	Not Applicable	Not Applicable
640841079639	Not Available	LAKE PROPERTIES	RETENTION POND/DRAIN	SSTS	Low	Not Applicable	Not Applicable	Not Applicable	Not Applicable
640841082761	3972 MAYWOOD RD SW	LAKE PROPERTIES	RES VAC LAND	SSTS	Low	Not Applicable	Not Applicable	Not Applicable	Not Applicable
640841082762	3975 MAYWOOD RD SW	LAKE PROPERTIES	RES VAC LAND	SSTS	Low	Not Applicable	Not Applicable	Not Applicable	Not Applicable
640841082763	3993 SOUTH SHORE LN SW	LAKE PROPERTIES	RES VAC LAND	SSTS	Low	Not Applicable	Not Applicable	Not Applicable	Not Applicable
640841082764	3961 SOUTH SHORE LN SW	LAKE PROPERTIES	RES VAC LAND	SSTS	Low	Not Applicable	Not Applicable	Not Applicable	Not Applicable
640841082771	Not Available	LAKE PROPERTIES	RETENTION POND/DRAIN	SSTS	Low	Not Applicable	Not Applicable	Not Applicable	Not Applicable
640841082773	Not Available	LAKE PROPERTIES	COMMON AREA	SSTS	Low	Not Applicable	Not Applicable	Not Applicable	Not Applicable
640842041691	4350 SALEM RD SW	ROCHESTER TWP UNPLATTED	SINGLE FAMILY	SSTS	Low	Not Applicable	Not Applicable	Not Applicable	Not Applicable
640842041692	4047 MAYWOOD RD SW	ROCHESTER TWP UNPLATTED	SINGLE FAMILY	SSTS	Low	Not Applicable	Not Applicable	Not Applicable	Not Applicable
640842041693	4404 SALEM RD SW	ROCHESTER TWP UNPLATTED	SINGLE FAMILY	SSTS	Low	Not Applicable	Not Applicable	Not Applicable	Not Applicable
640842041694	4065 MAYWOOD RD SW	ROCHESTER TWP UNPLATTED	SINGLE FAMILY	SSTS	Low	Not Applicable	Not Applicable	Not Applicable	Not Applicable
640842041695	Not Available	LAKE PROPERTIES	AG BARE LAND <AC	SSTS	Low	Not Applicable	Not Applicable	Not Applicable	Not Applicable
640843042176	4360 ARROWHEAD LN SW	ROCHESTER TWP PLATTED	SINGLE FAMILY	SSTS	Low	Not Applicable	Not Applicable	Not Applicable	Not Applicable
640843042177	4320 ARROWHEAD LN SW	ROCHESTER TWP PLATTED	SINGLE FAMILY	SSTS	Low	Not Applicable	Not Applicable	Not Applicable	Not Applicable
640843042178	4310 ARROWHEAD LN SW	ROCHESTER TWP PLATTED	SINGLE FAMILY	SSTS	Low	Not Applicable	Not Applicable	Not Applicable	Not Applicable
640843042179	4010 MAYWOOD RD SW	ROCHESTER TWP PLATTED	SINGLE FAMILY	SSTS	Low	Not Applicable	Not Applicable	Not Applicable	Not Applicable
640843042180	4000 MAYWOOD RD SW	ROCHESTER TWP PLATTED	SINGLE FAMILY	SSTS	Low	Not Applicable	Not Applicable	Not Applicable	Not Applicable
640843042181	4317 ARROWHEAD LN SW	ROCHESTER TWP PLATTED	SINGLE FAMILY	SSTS	Low	Not Applicable	Not Applicable	Not Applicable	Not Applicable
640843042182	4021 ARROWHEAD LN SW	ROCHESTER TWP PLATTED	SINGLE FAMILY	SSTS	Low	Not Applicable	Not Applicable	Not Applicable	Not Applicable
640843051535	4205 ARROWHEAD LN SW	ROCHESTER TWP UNPLATTED	SINGLE FAMILY	SSTS	Low	Not Applicable	Not Applicable	Not Applicable	Not Applicable
640843077073	Not Available	ROCHESTER TWP UNPLATTED	RURAL VACANT LAND	SSTS	Low	Not Applicable	Not Applicable	Not Applicable	Not Applicable
640844041672	3705 MAYWOOD RD SW	ROCHESTER TWP UNPLATTED	SINGLE FAMILY	SSTS	Low	Not Applicable	Not Applicable	Not Applicable	Not Applicable
640844041673	Not Available	ROCHESTER TWP EXEMPT	PUBLIC COUNTY	SSTS	Low	Not Applicable	Not Applicable	Not Applicable	Not Applicable
640844041674	3730 MAYWOOD RD SW	ROCHESTER TWP EXEMPT	PUBLIC COUNTY	SSTS	Low	Not Applicable	Not Applicable	Not Applicable	Not Applicable
640844041675	Not Available	ROCHESTER TWP UNPLATTED	RES VAC LAND	SSTS	Low	Not Applicable	Not Applicable	Not Applicable	Not Applicable
640844041676	Not Available	ROCHESTER TWP UNPLATTED	RES VAC LAND	SSTS	Low	Not Applicable	Not Applicable	Not Applicable	Not Applicable
640844041678	Not Available	ROCHESTER TWP EXEMPT	PARKLAND	SSTS	Low	Not Applicable	Not Applicable	Not Applicable	Not Applicable
640844041679	Not Available	ROCHESTER TWP EXEMPT	PUBLIC COUNTY	SSTS	Low	Not Applicable	Not Applicable	Not Applicable	Not Applicable
640844041699	Not Available	ROCHESTER TWP UNPLATTED	RES VAC LAND	SSTS	Low	Not Applicable	Not Applicable	Not Applicable	Not Applicable
640844077071	Not Available	ROCHESTER TWP PLATTED	RES VAC LAND	SSTS	Low	Not Applicable	Not Applicable	Not Applicable	Not Applicable
640911041701	2709 SALEM RD SW	LAKE PROPERTIES	SINGLE FAMILY	SSTS	Low	Not Applicable	Not Applicable	Not Applicable	Not Applicable
640911041705	2707 SALEM RD SW	LAKE PROPERTIES	SINGLE FAMILY	SSTS	Low	Not Applicable	Not Applicable	Not Applicable	Not Applicable
640911041707	2727 SALEM RD SW	LAKE PROPERTIES	SINGLE FAMILY	SSTS	Low	Not Applicable	Not Applicable	Not Applicable	Not Applicable
640911041708	2725 SALEM RD SW	LAKE PROPERTIES	SINGLE FAMILY	SSTS	Low	Not Applicable	Not Applicable	Not Applicable	Not Applicable
640911063914	Not Available	FOXROFT/EAGLE RIDGE	RES VAC LAND	SSTS	Low	Not Applicable	Not Applicable	Not Applicable	Not Applicable
640911072667	Not Available	FOXROFT/EAGLE RIDGE	RES VAC LAND	SSTS	Low	Not Applicable	Not Applicable	Not Applicable	Not Applicable
640911072686	Not Available	FOXROFT/EAGLE RIDGE	COMMON AREA	SSTS	Low	Not Applicable	Not Applicable	Not Applicable	Not Applicable
640911079114	1214 FOX HILL PL SW	FOXROFT/EAGLE RIDGE	RES VAC LAND	SSTS	Low	Not Applicable	Not Applicable	Not Applicable	Not Applicable
640911079115	Not Available	FOXROFT/EAGLE RIDGE	RES VAC LAND	SSTS	Low	Not Applicable	Not Applicable	Not Applicable	Not Applicable
640912041709	2731 SALEM RD SW	LAKE PROPERTIES	SINGLE FAMILY	SSTS	Low	Not Applicable	Not Applicable	Not Applicable	Not Applicable
640912041711	1160 W CIRCLE DR SW	LAKE PROPERTIES	SINGLE FAMILY	SSTS	Low	Not Applicable	Not Applicable	Not Applicable	Not Applicable
640912064795	Not Available	TOWNHOME ROCH SW	RES VAC LAND	SSTS	Low	Not Applicable	Not Applicable	Not Applicable	Not Applicable
640912077289	Not Available	CONDO ROCH SW	RES VAC LAND	SSTS	Low	Not Applicable	Not Applicable	Not Applicable	Not Applicable
640913025877	Not Available	CTY OF ROCH EXEMPT	PARKLAND	SSTS	Low	Not Applicable	Not Applicable	Not Applicable	Not Applicable

Table C-9

PCSI Results - SSTS Locations in the DWSMAs  
Rochester Public Utilities Part 2 WHPP Amendment

PID Number	Site Address	Neighborhood Description	Land Use Description	PCS Code	Risk	SIC Code	SIC Description	NAICS Code	NAICS Description
640913044668	Not Available	LAKE PROPERTIES	COMMON AREA	SSTS	Low	Not Applicable	Not Applicable	Not Applicable	Not Applicable
640913048878	Not Available	SOUTHWEST TOWNHOMES 1	COMMON AREA	SSTS	Low	Not Applicable	Not Applicable	Not Applicable	Not Applicable
640913049290	Not Available	LAKE PROPERTIES	COMMON AREA	SSTS	Low	Not Applicable	Not Applicable	Not Applicable	Not Applicable
640913054979	Not Available	SOUTHWEST TOWNHOMES 1	COMMON AREA	SSTS	Low	Not Applicable	Not Applicable	Not Applicable	Not Applicable
640913054980	Not Available	LAKE PROPERTIES	COMMON AREA	SSTS	Low	Not Applicable	Not Applicable	Not Applicable	Not Applicable
640913057818	Not Available	LAKE PROPERTIES	COMMON AREA	SSTS	Low	Not Applicable	Not Applicable	Not Applicable	Not Applicable
640913067932	Not Available	LAKE PROPERTIES	RES VAC LAND	SSTS	Low	Not Applicable	Not Applicable	Not Applicable	Not Applicable
640913067933	Not Available	LAKE PROPERTIES	RES VAC LAND	SSTS	Low	Not Applicable	Not Applicable	Not Applicable	Not Applicable
640914041702	2715 SALEM RD SW	LAKE PROPERTIES	SINGLE FAMILY	SSTS	Low	Not Applicable	Not Applicable	Not Applicable	Not Applicable
640914054942	2701 SALEM RD SW	LAKE PROPERTIES	SINGLE FAMILY	SSTS	Low	Not Applicable	Not Applicable	Not Applicable	Not Applicable
640914068074	2535 SALEM HEIGHTS LN SW	BAIHL/FOLWELL HEIGHTS	SINGLE FAMILY	SSTS	Low	Not Applicable	Not Applicable	Not Applicable	Not Applicable
640914078053	Not Available	BAIHL/FOLWELL HEIGHTS	RES VAC LAND	SSTS	Low	Not Applicable	Not Applicable	Not Applicable	Not Applicable
640914078655	Not Available	BAIHL/FOLWELL HEIGHTS	RES VAC LAND	SSTS	Low	Not Applicable	Not Applicable	Not Applicable	Not Applicable
640922041731	Not Available	ROCHESTER TWP EXEMPT	CHURCH	SSTS	Low	Not Applicable	Not Applicable	Not Applicable	Not Applicable
640922068099	3401 SALEM RD SW	ROCHESTER TWP EXEMPT	CHURCH	SSTS	Low	866107	CHURCHES	81311008	RELIGIOUS ORGANIZATIONS
640922075404	Not Available	CHURCH	CHURCH	SSTS	Low	Not Applicable	Not Applicable	Not Applicable	Not Applicable
640922075405	Not Available	CHURCH	CHURCH	SSTS	Low	Not Applicable	Not Applicable	Not Applicable	Not Applicable
640923079079	Not Available	LAKE PROPERTIES	RES VAC LAND	SSTS	Low	Not Applicable	Not Applicable	Not Applicable	Not Applicable
640923079080	Not Available	LAKE PROPERTIES	RES VAC LAND	SSTS	Low	Not Applicable	Not Applicable	Not Applicable	Not Applicable
640923082747	3642 MAYO LAKE RD SW	LAKE PROPERTIES	RES VAC LAND	SSTS	Low	Not Applicable	Not Applicable	Not Applicable	Not Applicable
640923082748	3614 MAYO LAKE RD SW	LAKE PROPERTIES	RES VAC LAND	SSTS	Low	Not Applicable	Not Applicable	Not Applicable	Not Applicable
640923082749	3586 MAYO LAKE RD SW	LAKE PROPERTIES	RES VAC LAND	SSTS	Low	Not Applicable	Not Applicable	Not Applicable	Not Applicable
640923082750	3558 MAYO LAKE RD SW	LAKE PROPERTIES	RES VAC LAND	SSTS	Low	Not Applicable	Not Applicable	Not Applicable	Not Applicable
640923082751	3530 MAYO LAKE RD SW	LAKE PROPERTIES	RES VAC LAND	SSTS	Low	Not Applicable	Not Applicable	Not Applicable	Not Applicable
640923082752	3502 MAYO LAKE RD SW	LAKE PROPERTIES	RES VAC LAND	SSTS	Low	Not Applicable	Not Applicable	Not Applicable	Not Applicable
640923082753	3474 MAYO LAKE RD SW	LAKE PROPERTIES	RES VAC LAND	SSTS	Low	Not Applicable	Not Applicable	Not Applicable	Not Applicable
640923082754	3446 MAYO LAKE RD SW	LAKE PROPERTIES	RES VAC LAND	SSTS	Low	Not Applicable	Not Applicable	Not Applicable	Not Applicable
640923082755	3418 MAYO LAKE RD SW	LAKE PROPERTIES	RES VAC LAND	SSTS	Low	Not Applicable	Not Applicable	Not Applicable	Not Applicable
640923082766	Not Available	LAKE PROPERTIES	RETENTION POND/DRAIN	SSTS	Low	Not Applicable	Not Applicable	Not Applicable	Not Applicable
640923082767	Not Available	LAKE PROPERTIES	RETENTION POND/DRAIN	SSTS	Low	Not Applicable	Not Applicable	Not Applicable	Not Applicable
640923082774	Not Available	LAKE PROPERTIES	COMMON AREA	SSTS	Low	Not Applicable	Not Applicable	Not Applicable	Not Applicable
640924025878	Not Available	CTY OF ROCH EXEMPT	PARKLAND	SSTS	Low	Not Applicable	Not Applicable	Not Applicable	Not Applicable
640924054270	Not Available	LAKE PROPERTIES	COMMON AREA	SSTS	Low	Not Applicable	Not Applicable	Not Applicable	Not Applicable
640924054271	Not Available	LAKE PROPERTIES	COMMON AREA	SSTS	Low	Not Applicable	Not Applicable	Not Applicable	Not Applicable
640924056845	Not Available	LAKE PROPERTIES	COMMON AREA	SSTS	Low	Not Applicable	Not Applicable	Not Applicable	Not Applicable
640931041719	Not Available	ROCHESTER TWP EXEMPT	PARKLAND	SSTS	Low	Not Applicable	Not Applicable	Not Applicable	Not Applicable
640932041720	Not Available	ROCHESTER TWP EXEMPT	PARKLAND	SSTS	Low	Not Applicable	Not Applicable	Not Applicable	Not Applicable
640933041717	Not Available	ROCHESTER TWP UNPLATTED	RES VAC LAND	SSTS	Low	Not Applicable	Not Applicable	Not Applicable	Not Applicable
640933042770	3604 MAYOWOOD RD SW	ROCHESTER TWP PLATTED	SINGLE FAMILY	SSTS	Low	Not Applicable	Not Applicable	Not Applicable	Not Applicable
640933042771	3500 MAYOWOOD RD SW	ROCHESTER TWP PLATTED	SINGLE FAMILY	SSTS	Low	Not Applicable	Not Applicable	Not Applicable	Not Applicable
640933079396	Not Available	LAKE PROPERTIES	AG W/BLDG 35AC+	SSTS	Low	581212	CATERERS	72232001	CATERERS
640934075944	Not Available	LAKE PROPERTIES	AG BARE LAND 35AC+	SSTS	Low	Not Applicable	Not Applicable	Not Applicable	Not Applicable
640941020714	Not Available	LAKE PROPERTIES	COMMON AREA	SSTS	Low	Not Applicable	Not Applicable	Not Applicable	Not Applicable
640941025879	Not Available	CTY OF ROCH EXEMPT	PARKLAND	SSTS	Low	Not Applicable	Not Applicable	Not Applicable	Not Applicable
640941077116	2510 SALEM HEIGHTS LN SW	BAIHL/FOLWELL HEIGHTS	SINGLE FAMILY	SSTS	Low	Not Applicable	Not Applicable	Not Applicable	Not Applicable
640943041728	3025 MAYOWOOD RD SW	LAKE PROPERTIES	SINGLE FAMILY	SSTS	Low	Not Applicable	Not Applicable	Not Applicable	Not Applicable
640943041729	3175 MAYOWOOD RD SW	LAKE PROPERTIES	SINGLE FAMILY	SSTS	Low	Not Applicable	Not Applicable	Not Applicable	Not Applicable
640943041730	3067 MAYOWOOD RD SW	LAKE PROPERTIES	SINGLE FAMILY	SSTS	Low	Not Applicable	Not Applicable	Not Applicable	Not Applicable
640943049907	2804 STONEGATE CT SW	BAIHL/FOLWELL HEIGHTS	SINGLE FAMILY	SSTS	Low	Not Applicable	Not Applicable	Not Applicable	Not Applicable
640944049939	Not Available	BAIHL/FOLWELL HEIGHTS	RES VAC LAND	SSTS	Low	Not Applicable	Not Applicable	Not Applicable	Not Applicable
640944049940	Not Available	BAIHL/FOLWELL HEIGHTS	RES VAC LAND	SSTS	Low	Not Applicable	Not Applicable	Not Applicable	Not Applicable
640944074466	1829 TRADERS POINT LN SW	TOWNHOME ROCH SW	TOWNHOME	SSTS	Low	Not Applicable	Not Applicable	Not Applicable	Not Applicable
640944074469	Not Available	TOWNHOME ROCH SW	COMMON AREA	SSTS	Low	Not Applicable	Not Applicable	Not Applicable	Not Applicable
640944074470	Not Available	TOWNHOME ROCH SW	TOWNHOME	SSTS	Low	Not Applicable	Not Applicable	Not Applicable	Not Applicable
640944074471	Not Available	TOWNHOME ROCH SW	TOWNHOME	SSTS	Low	Not Applicable	Not Applicable	Not Applicable	Not Applicable
640944074472	Not Available	TOWNHOME ROCH SW	TOWNHOME	SSTS	Low	Not Applicable	Not Applicable	Not Applicable	Not Applicable
640944074473	Not Available	TOWNHOME ROCH SW	TOWNHOME	SSTS	Low	Not Applicable	Not Applicable	Not Applicable	Not Applicable
640944074474	Not Available	TOWNHOME ROCH SW	TOWNHOME	SSTS	Low	Not Applicable	Not Applicable	Not Applicable	Not Applicable
641011025883	1200 HWY 14 SW	CTY OF ROCH EXEMPT	PUBLIC MUNICIPAL	SSTS	Low	725102	SHOE & BOOT REPAIRING	81143005	FOOTWEAR & LEATHER GOODS REPAIR
641012041739	Not Available	MERRIHILLS	RES VAC LAND	SSTS	Low	Not Applicable	Not Applicable	Not Applicable	Not Applicable
641012041740	Not Available	MERRIHILLS	RES VAC LAND	SSTS	Low	Not Applicable	Not Applicable	Not Applicable	Not Applicable
641012050395	1710 BAIHL HILLS DR SW	BAIHL/FOLWELL HEIGHTS	RES VAC LAND	SSTS	Low	Not Applicable	Not Applicable	Not Applicable	Not Applicable
641013008830	Not Available	ROCH COMM SOUTH	COM VAC LAND	SSTS	Low	Not Applicable	Not Applicable	Not Applicable	Not Applicable
641013008832	1620 GREENVIEW DR SW	ROCH COMM SOUTH	GEN OFFICE 1-2STY	SSTS	Low	832282	COUNSELORS	62419036	OTHER INDIVIDUAL & FAMILY SERVICES
641013008834	Not Available	ROCH COMM SOUTH	COM VAC LAND	SSTS	Low	Not Applicable	Not Applicable	Not Applicable	Not Applicable
641013008835	1652 GREENVIEW DR SW	ROCH COMM SOUTH	COM VAC LAND	SSTS	Low	Not Applicable	Not Applicable	Not Applicable	Not Applicable
641013041734	Not Available	MERRIHILLS	RES VAC LAND	SSTS	Low	Not Applicable	Not Applicable	Not Applicable	Not Applicable
641013051721	Not Available	ROCH COMM SOUTH	COM VAC LAND	SSTS	Low	Not Applicable	Not Applicable	Not Applicable	Not Applicable
641013078700	Not Available	ROCH COMM SOUTH	COM VAC LAND	SSTS	Low	Not Applicable	Not Applicable	Not Applicable	Not Applicable
641014000558	Not Available	ROCH COMM SOUTH	COM PARKING LOT	SSTS	Low	Not Applicable	Not Applicable	Not Applicable	Not Applicable
641014000576	Not Available	ROCH COMM SOUTH	COM PARKING LOT	SSTS	Low	Not Applicable	Not Applicable	Not Applicable	Not Applicable
641014025890	Not Available	ROCH COMM SOUTH	COM VAC LAND	SSTS	Low	Not Applicable	Not Applicable	Not Applicable	Not Applicable
641021001509	Not Available	BAIHL/FOLWELL HEIGHTS	RES VAC LAND	SSTS	Low	Not Applicable	Not Applicable	Not Applicable	Not Applicable

Table C-9

PCSI Results - SSTS Locations in the DWSMAs  
Rochester Public Utilities Part 2 WHPP Amendment

PID Number	Site Address	Neighborhood Description	Land Use Description	PCS Code	Risk	SIC Code	SIC Description	NAICS Code	NAICS Description
641021001527	1919 BAIHLY HILLS DR SW	CTY OF ROCH EXEMPT	PARKLAND	SSTS	Low	Not Applicable	Not Applicable	Not Applicable	Not Applicable
641021001528	1919 BAIHLY HILLS DR SW	CTY OF ROCH EXEMPT	PUBLIC MUNICIPAL	SSTS	Low	Not Applicable	Not Applicable	Not Applicable	Not Applicable
641021048202	1914 FOX VALLEY DR SW	CTY OF ROCH EXEMPT	PARKLAND	SSTS	Low	Not Applicable	Not Applicable	Not Applicable	Not Applicable
641021049693	Not Available	TOWNHOME ROCH SW	COMMON AREA	SSTS	Low	Not Applicable	Not Applicable	Not Applicable	Not Applicable
641021050396	Not Available	BAIHLY/FOLWELL HEIGHTS	RES VAC LAND	SSTS	Low	Not Applicable	Not Applicable	Not Applicable	Not Applicable
641022001568	Not Available	BAIHLY/FOLWELL HEIGHTS	RES VAC LAND	SSTS	Low	Not Applicable	Not Applicable	Not Applicable	Not Applicable
641022025892	2225 BAIHLY SUMMIT DR SW	CTY OF ROCH EXEMPT	PUBLIC MUNICIPAL	SSTS	Low	Not Applicable	Not Applicable	Not Applicable	Not Applicable
641022045848	Not Available	BAIHLY/FOLWELL HEIGHTS	RES VAC LAND	SSTS	Low	Not Applicable	Not Applicable	Not Applicable	Not Applicable
641023068067	2407 SALEM HEIGHTS LN SW	BAIHLY/FOLWELL HEIGHTS	SINGLE FAMILY	SSTS	Low	Not Applicable	Not Applicable	Not Applicable	Not Applicable
641023068068	2421 SALEM HEIGHTS LN SW	BAIHLY/FOLWELL HEIGHTS	SINGLE FAMILY	SSTS	Low	Not Applicable	Not Applicable	Not Applicable	Not Applicable
641024041733	1805 SALEM RD SW	MERRIHILLS	SINGLE FAMILY	SSTS	Low	152103	GENERAL CONTRACTORS	23611505	NEW SINGLE-FAMILY HSNNG CONSTR (EXC FOR-SALE BLDRS)
641024041735	Not Available	MERRIHILLS	RES VAC LAND	SSTS	Low	Not Applicable	Not Applicable	Not Applicable	Not Applicable
641024041736	Not Available	MERRIHILLS	RES VAC LAND	SSTS	Low	Not Applicable	Not Applicable	Not Applicable	Not Applicable
641024041737	Not Available	MERRIHILLS	RES VAC LAND	SSTS	Low	Not Applicable	Not Applicable	Not Applicable	Not Applicable
641024041744	Not Available	MERRIHILLS	RES VAC LAND	SSTS	Low	Not Applicable	Not Applicable	Not Applicable	Not Applicable
641024041745	Not Available	MERRIHILLS	RES VAC LAND	SSTS	Low	Not Applicable	Not Applicable	Not Applicable	Not Applicable
641024041746	Not Available	MERRIHILLS	RES VAC LAND	SSTS	Low	Not Applicable	Not Applicable	Not Applicable	Not Applicable
641024041747	Not Available	MERRIHILLS	RES VAC LAND	SSTS	Low	Not Applicable	Not Applicable	Not Applicable	Not Applicable
641024041751	Not Available	MERRIHILLS	RES VAC LAND	SSTS	Low	Not Applicable	Not Applicable	Not Applicable	Not Applicable
641024042242	Not Available	BAIHLY/FOLWELL HEIGHTS	RES VAC LAND	SSTS	Low	Not Applicable	Not Applicable	Not Applicable	Not Applicable
641024042243	Not Available	BAIHLY/FOLWELL HEIGHTS	RES VAC LAND	SSTS	Low	Not Applicable	Not Applicable	Not Applicable	Not Applicable
641024042246	Not Available	BAIHLY/FOLWELL HEIGHTS	RES VAC LAND	SSTS	Low	Not Applicable	Not Applicable	Not Applicable	Not Applicable
641024042248	1440 WOODLAND DR SW	BAIHLY/FOLWELL HEIGHTS	SINGLE FAMILY	SSTS	Low	Not Applicable	Not Applicable	Not Applicable	Not Applicable
641024042250	Not Available	BAIHLY/FOLWELL HEIGHTS	RES VAC LAND	SSTS	Low	Not Applicable	Not Applicable	Not Applicable	Not Applicable
641024067165	1948 GREENVIEW PL SW	CONDO ROCH SW	SINGLE FAMILY	SSTS	Low	Not Applicable	Not Applicable	Not Applicable	Not Applicable
641024067166	1946 GREENVIEW PL SW	CONDO ROCH SW	SINGLE FAMILY	SSTS	Low	Not Applicable	Not Applicable	Not Applicable	Not Applicable
641024067167	1942 GREENVIEW PL SW	CONDO ROCH SW	SINGLE FAMILY	SSTS	Low	Not Applicable	Not Applicable	Not Applicable	Not Applicable
641024067168	1944 GREENVIEW PL SW	CONDO ROCH SW	SINGLE FAMILY	SSTS	Low	Not Applicable	Not Applicable	Not Applicable	Not Applicable
641024067169	1948 GREENVIEW PL SW	TOWNHOME ROCH SW	TOWNHOME	SSTS	Low	Not Applicable	Not Applicable	Not Applicable	Not Applicable
641024067173	1940 GREENVIEW PL SW	TOWNHOME ROCH SW	TOWNHOME	SSTS	Low	Not Applicable	Not Applicable	Not Applicable	Not Applicable
641024067174	1938 GREENVIEW PL SW	TOWNHOME ROCH SW	TOWNHOME	SSTS	Low	Not Applicable	Not Applicable	Not Applicable	Not Applicable
641024067175	Not Available	TOWNHOME ROCH SW	TOWNHOME	SSTS	Low	Not Applicable	Not Applicable	Not Applicable	Not Applicable
641024067176	Not Available	TOWNHOME ROCH SW	TOWNHOME	SSTS	Low	Not Applicable	Not Applicable	Not Applicable	Not Applicable
641024067182	Not Available	TOWNHOME ROCH SW	TOWNHOME	SSTS	Low	Not Applicable	Not Applicable	Not Applicable	Not Applicable
641024067183	Not Available	TOWNHOME ROCH SW	TOWNHOME	SSTS	Low	Not Applicable	Not Applicable	Not Applicable	Not Applicable
641024067184	Not Available	TOWNHOME ROCH SW	TOWNHOME	SSTS	Low	Not Applicable	Not Applicable	Not Applicable	Not Applicable
641024067185	1916 GREENVIEW PL SW	TOWNHOME ROCH SW	TOWNHOME	SSTS	Low	Not Applicable	Not Applicable	Not Applicable	Not Applicable
641024067188	1910 GREENVIEW PL SW	TOWNHOME ROCH SW	TOWNHOME	SSTS	Low	Not Applicable	Not Applicable	Not Applicable	Not Applicable
641024067192	1908 GREENVIEW PL SW	TOWNHOME ROCH SW	TOWNHOME	SSTS	Low	Not Applicable	Not Applicable	Not Applicable	Not Applicable
641024067193	Not Available	TOWNHOME ROCH SW	TOWNHOME	SSTS	Low	Not Applicable	Not Applicable	Not Applicable	Not Applicable
641024067194	Not Available	TOWNHOME ROCH SW	TOWNHOME	SSTS	Low	Not Applicable	Not Applicable	Not Applicable	Not Applicable
641024067195	Not Available	TOWNHOME ROCH SW	TOWNHOME	SSTS	Low	Not Applicable	Not Applicable	Not Applicable	Not Applicable
641024067196	Not Available	TOWNHOME ROCH SW	TOWNHOME	SSTS	Low	Not Applicable	Not Applicable	Not Applicable	Not Applicable
641031008822	Not Available	TOWNHOME ROCH SW	COMMON AREA	SSTS	Low	Not Applicable	Not Applicable	Not Applicable	Not Applicable
641031011690	Not Available	TOWNHOME ROCH SW	COMMON AREA	SSTS	Low	Not Applicable	Not Applicable	Not Applicable	Not Applicable
641031011691	Not Available	TOWNHOME ROCH SW	TOWNHOME	SSTS	Low	171105	PLUMBING CONTRACTORS	23822025	PLUMBING HTG & AIR-CONDITIONING CONTRACTORS
641031025888	Not Available	TOWNHOME ROCH SW	TOWNHOME	SSTS	Low	Not Applicable	Not Applicable	Not Applicable	Not Applicable
641031067201	Not Available	TOWNHOME ROCH SW	TOWNHOME	SSTS	Low	Not Applicable	Not Applicable	Not Applicable	Not Applicable
641031067202	Not Available	TOWNHOME ROCH SW	TOWNHOME	SSTS	Low	Not Applicable	Not Applicable	Not Applicable	Not Applicable
641031067203	Not Available	TOWNHOME ROCH SW	TOWNHOME GARAGE UNIT	SSTS	Low	Not Applicable	Not Applicable	Not Applicable	Not Applicable
641031067204	Not Available	TOWNHOME ROCH SW	TOWNHOME	SSTS	Low	Not Applicable	Not Applicable	Not Applicable	Not Applicable
641031067209	Not Available	TOWNHOME ROCH SW	TOWNHOME	SSTS	Low	Not Applicable	Not Applicable	Not Applicable	Not Applicable
641031067210	Not Available	TOWNHOME ROCH SW	TOWNHOME	SSTS	Low	Not Applicable	Not Applicable	Not Applicable	Not Applicable
641031067211	Not Available	TOWNHOME ROCH SW	TOWNHOME	SSTS	Low	Not Applicable	Not Applicable	Not Applicable	Not Applicable
641031067212	Not Available	TOWNHOME ROCH SW	TOWNHOME	SSTS	Low	Not Applicable	Not Applicable	Not Applicable	Not Applicable
641031067213	Not Available	TOWNHOME ROCH SW	TOWNHOME	SSTS	Low	Not Applicable	Not Applicable	Not Applicable	Not Applicable
641031067214	Not Available	TOWNHOME ROCH SW	TOWNHOME	SSTS	Low	Not Applicable	Not Applicable	Not Applicable	Not Applicable
641031067215	Not Available	TOWNHOME ROCH SW	TOWNHOME	SSTS	Low	Not Applicable	Not Applicable	Not Applicable	Not Applicable
641031067216	Not Available	TOWNHOME ROCH SW	TOWNHOME	SSTS	Low	Not Applicable	Not Applicable	Not Applicable	Not Applicable
641032008920	Not Available	TOWNHOME ROCH SW	TOWNHOME	SSTS	Low	Not Applicable	Not Applicable	Not Applicable	Not Applicable
641032008921	Not Available	TOWNHOME ROCH SW	TOWNHOME	SSTS	Low	Not Applicable	Not Applicable	Not Applicable	Not Applicable
641032008927	2303 BAIHLY LN SW	TOWNHOME ROCH SW	TOWNHOME	SSTS	Low	Not Applicable	Not Applicable	Not Applicable	Not Applicable
641032008928	2307 BAIHLY LN SW	TOWNHOME ROCH SW	TOWNHOME	SSTS	Low	Not Applicable	Not Applicable	Not Applicable	Not Applicable
641032008930	2315 BAIHLY LN SW	TOWNHOME ROCH SW	TOWNHOME	SSTS	Low	Not Applicable	Not Applicable	Not Applicable	Not Applicable
641032008931	Not Available	TOWNHOME ROCH SW	TOWNHOME	SSTS	Low	Not Applicable	Not Applicable	Not Applicable	Not Applicable
641032008933	Not Available	TOWNHOME ROCH SW	COMMON AREA	SSTS	Low	Not Applicable	Not Applicable	Not Applicable	Not Applicable
641032008953	2239 BAIHLY LN SW	TOWNHOME ROCH SW	TOWNHOME	SSTS	Low	Not Applicable	Not Applicable	Not Applicable	Not Applicable
641032025886	1800 BAMBER VALLEY RD SW	CTY OF ROCH EXEMPT	PUBLIC UTILITY	SSTS	Low	Not Applicable	Not Applicable	Not Applicable	Not Applicable
641032025887	Not Available	CTY OF ROCH EXEMPT	PARKLAND	SSTS	Low	Not Applicable	Not Applicable	Not Applicable	Not Applicable
641032061833	Not Available	MAYO	RES VAC LAND	SSTS	Low	Not Applicable	Not Applicable	Not Applicable	Not Applicable
641032067784	Not Available	MAYO	RES VAC LAND	SSTS	Low	Not Applicable	Not Applicable	Not Applicable	Not Applicable
641032067812	Not Available	TOWNHOME ROCH SW	COMMON AREA	SSTS	Low	Not Applicable	Not Applicable	Not Applicable	Not Applicable
641032067813	Not Available	TOWNHOME ROCH SW	COMMON AREA	SSTS	Low	Not Applicable	Not Applicable	Not Applicable	Not Applicable

Table C-9

**PCSI Results - SSTS Locations in the DWSMAs  
Rochester Public Utilities Part 2 WHPP Amendment**

PID Number	Site Address	Neighborhood Description	Land Use Description	PCS Code	Risk	SIC Code	SIC Description	NAICS Code	NAICS Description
64103206800	Not Available	BAIHLY/FOLWELL HEIGHTS	SINGLE FAMILY	SSTS	Low	Not Applicable	Not Applicable	Not Applicable	Not Applicable
64103206801	Not Available	BAIHLY/FOLWELL HEIGHTS	SINGLE FAMILY	SSTS	Low	Not Applicable	Not Applicable	Not Applicable	Not Applicable
641032081534	Not Available	TOWNHOME ROCH SW	COMMON AREA	SSTS	Low	Not Applicable	Not Applicable	Not Applicable	Not Applicable
641033052016	Not Available	TOWNHOME ROCH SW	COMMON AREA	SSTS	Low	Not Applicable	Not Applicable	Not Applicable	Not Applicable
641033052073	Not Available	TOWNHOME ROCH SW	RETENTION POND/DRAIN	SSTS	Low	Not Applicable	Not Applicable	Not Applicable	Not Applicable
641033055563	Not Available	TOWNHOME ROCH SW	COMMON AREA	SSTS	Low	Not Applicable	Not Applicable	Not Applicable	Not Applicable
641033055564	1977 TOPAZ POINTE LN SW	TOWNHOME ROCH SW	TOWNHOME	SSTS	Low	Not Applicable	Not Applicable	Not Applicable	Not Applicable
641033055565	1975 TOPAZ POINTE LN SW	TOWNHOME ROCH SW	TOWNHOME	SSTS	Low	Not Applicable	Not Applicable	Not Applicable	Not Applicable
641033055566	1973 TOPAZ POINTE LN SW	TOWNHOME ROCH SW	TOWNHOME	SSTS	Low	Not Applicable	Not Applicable	Not Applicable	Not Applicable
641033055568	1949 TOPAZ POINTE LN SW	TOWNHOME ROCH SW	TOWNHOME	SSTS	Low	Not Applicable	Not Applicable	Not Applicable	Not Applicable
641033055570	1945 TOPAZ POINTE LN SW	TOWNHOME ROCH SW	TOWNHOME	SSTS	Low	Not Applicable	Not Applicable	Not Applicable	Not Applicable
641033055571	1943 TOPAZ POINTE LN SW	TOWNHOME ROCH SW	TOWNHOME	SSTS	Low	Not Applicable	Not Applicable	Not Applicable	Not Applicable
641033055572	1927 TOPAZ POINTE LN SW	TOWNHOME ROCH SW	TOWNHOME	SSTS	Low	Not Applicable	Not Applicable	Not Applicable	Not Applicable
641033055574	1923 TOPAZ POINTE LN SW	TOWNHOME ROCH SW	TOWNHOME	SSTS	Low	Not Applicable	Not Applicable	Not Applicable	Not Applicable
641033055584	1872 TOPAZ POINTE LN SW	TOWNHOME ROCH SW	TOWNHOME	SSTS	Low	Not Applicable	Not Applicable	Not Applicable	Not Applicable
641033055587	1878 TOPAZ POINTE LN SW	TOWNHOME ROCH SW	TOWNHOME	SSTS	Low	Not Applicable	Not Applicable	Not Applicable	Not Applicable
641033055590	1910 TOPAZ POINTE LN SW	TOWNHOME ROCH SW	TOWNHOME	SSTS	Low	Not Applicable	Not Applicable	Not Applicable	Not Applicable
641033055593	1920 TOPAZ POINTE LN SW	TOWNHOME ROCH SW	TOWNHOME	SSTS	Low	Not Applicable	Not Applicable	Not Applicable	Not Applicable
641033055594	1932 TOPAZ POINTE LN SW	TOWNHOME ROCH SW	TOWNHOME	SSTS	Low	Not Applicable	Not Applicable	Not Applicable	Not Applicable
641033055595	1930 TOPAZ POINTE LN SW	TOWNHOME ROCH SW	TOWNHOME	SSTS	Low	Not Applicable	Not Applicable	Not Applicable	Not Applicable
641033055596	1928 TOPAZ POINTE LN SW	TOWNHOME ROCH SW	TOWNHOME	SSTS	Low	Not Applicable	Not Applicable	Not Applicable	Not Applicable
641033055604	1970 TOPAZ POINTE LN SW	TOWNHOME ROCH SW	TOWNHOME	SSTS	Low	Not Applicable	Not Applicable	Not Applicable	Not Applicable
641033057040	1954 TIFFANY COVE LN SW	TOWNHOME ROCH SW	TOWNHOME	SSTS	Low	Not Applicable	Not Applicable	Not Applicable	Not Applicable
641033057041	1952 TIFFANY COVE LN SW	TOWNHOME ROCH SW	TOWNHOME	SSTS	Low	Not Applicable	Not Applicable	Not Applicable	Not Applicable
641033057042	1950 TIFFANY COVE LN SW	TOWNHOME ROCH SW	TOWNHOME	SSTS	Low	Not Applicable	Not Applicable	Not Applicable	Not Applicable
641033057043	1938 TIFFANY COVE LN SW	TOWNHOME ROCH SW	TOWNHOME	SSTS	Low	Not Applicable	Not Applicable	Not Applicable	Not Applicable
641033057044	1936 TIFFANY COVE LN SW	TOWNHOME ROCH SW	TOWNHOME	SSTS	Low	Not Applicable	Not Applicable	Not Applicable	Not Applicable
641033057045	1934 TIFFANY COVE LN SW	TOWNHOME ROCH SW	TOWNHOME	SSTS	Low	Not Applicable	Not Applicable	Not Applicable	Not Applicable
641033057048	1904 TIFFANY COVE LN SW	TOWNHOME ROCH SW	TOWNHOME	SSTS	Low	Not Applicable	Not Applicable	Not Applicable	Not Applicable
641033057049	1902 TIFFANY COVE LN SW	TOWNHOME ROCH SW	TOWNHOME	SSTS	Low	Not Applicable	Not Applicable	Not Applicable	Not Applicable
641033057050	1900 TIFFANY COVE LN SW	TOWNHOME ROCH SW	TOWNHOME	SSTS	Low	Not Applicable	Not Applicable	Not Applicable	Not Applicable
641033057051	1874 TIFFANY COVE LN SW	TOWNHOME ROCH SW	TOWNHOME	SSTS	Low	Not Applicable	Not Applicable	Not Applicable	Not Applicable
641033057052	1872 TIFFANY COVE LN SW	TOWNHOME ROCH SW	TOWNHOME	SSTS	Low	Not Applicable	Not Applicable	Not Applicable	Not Applicable
641033057053	1870 TIFFANY COVE LN SW	TOWNHOME ROCH SW	TOWNHOME	SSTS	Low	Not Applicable	Not Applicable	Not Applicable	Not Applicable
641033057055	1862 TIFFANY COVE LN SW	TOWNHOME ROCH SW	TOWNHOME	SSTS	Low	Not Applicable	Not Applicable	Not Applicable	Not Applicable
641033057056	1860 TIFFANY COVE LN SW	TOWNHOME ROCH SW	TOWNHOME	SSTS	Low	Not Applicable	Not Applicable	Not Applicable	Not Applicable
641033057057	1858 TIFFANY COVE LN SW	TOWNHOME ROCH SW	TOWNHOME	SSTS	Low	Not Applicable	Not Applicable	Not Applicable	Not Applicable
641033057059	1850 TIFFANY COVE LN SW	TOWNHOME ROCH SW	TOWNHOME	SSTS	Low	Not Applicable	Not Applicable	Not Applicable	Not Applicable
641033057060	1848 TIFFANY COVE LN SW	TOWNHOME ROCH SW	TOWNHOME	SSTS	Low	Not Applicable	Not Applicable	Not Applicable	Not Applicable
641033057061	1846 TIFFANY COVE LN SW	TOWNHOME ROCH SW	TOWNHOME	SSTS	Low	Not Applicable	Not Applicable	Not Applicable	Not Applicable
641033057063	1838 TIFFANY COVE LN SW	TOWNHOME ROCH SW	TOWNHOME	SSTS	Low	Not Applicable	Not Applicable	Not Applicable	Not Applicable
641033057065	1834 TIFFANY COVE LN SW	TOWNHOME ROCH SW	TOWNHOME	SSTS	Low	Not Applicable	Not Applicable	Not Applicable	Not Applicable
641033057070	1849 TIFFANY COVE LN SW	TOWNHOME ROCH SW	TOWNHOME	SSTS	Low	152139	REMODELING & REPAIRING BLDG CONTRACTORS	23611823	RESIDENTIAL REMODELERS
641033057072	1859 TIFFANY COVE LN SW	TOWNHOME ROCH SW	TOWNHOME	SSTS	Low	Not Applicable	Not Applicable	Not Applicable	Not Applicable
641033057074	1869 TIFFANY COVE LN SW	TOWNHOME ROCH SW	TOWNHOME	SSTS	Low	Not Applicable	Not Applicable	Not Applicable	Not Applicable
641033057076	1905 TIFFANY COVE LN SW	TOWNHOME ROCH SW	TOWNHOME	SSTS	Low	Not Applicable	Not Applicable	Not Applicable	Not Applicable
641033057077	1917 TIFFANY COVE LN SW	TOWNHOME ROCH SW	TOWNHOME	SSTS	Low	Not Applicable	Not Applicable	Not Applicable	Not Applicable
641033057079	1933 TIFFANY COVE LN SW	TOWNHOME ROCH SW	TOWNHOME	SSTS	Low	Not Applicable	Not Applicable	Not Applicable	Not Applicable
641033057082	1947 TIFFANY COVE LN SW	TOWNHOME ROCH SW	TOWNHOME	SSTS	Low	Not Applicable	Not Applicable	Not Applicable	Not Applicable
641033057083	1951 TIFFANY COVE LN SW	TOWNHOME ROCH SW	TOWNHOME	SSTS	Low	Not Applicable	Not Applicable	Not Applicable	Not Applicable
641033057085	1961 TIFFANY COVE LN SW	TOWNHOME ROCH SW	TOWNHOME	SSTS	Low	Not Applicable	Not Applicable	Not Applicable	Not Applicable
641033057087	Not Available	TOWNHOME ROCH SW	RETENTION POND/DRAIN	SSTS	Low	Not Applicable	Not Applicable	Not Applicable	Not Applicable
641033057088	Not Available	TOWNHOME ROCH SW	RETENTION POND/DRAIN	SSTS	Low	Not Applicable	Not Applicable	Not Applicable	Not Applicable
641033063298	Not Available	MERRIHILLS	SINGLE FAMILY	SSTS	Low	Not Applicable	Not Applicable	Not Applicable	Not Applicable
641034025884	Not Available	CTY OF ROCH EXEMPT	PARKLAND	SSTS	Low	Not Applicable	Not Applicable	Not Applicable	Not Applicable
641034025893	Not Available	CTY OF ROCH EXEMPT	PARKLAND	SSTS	Low	Not Applicable	Not Applicable	Not Applicable	Not Applicable
641041025889	1111 MAYWOOD RD SW	CTY OF ROCH EXEMPT	PARKLAND	SSTS	Low	Not Applicable	Not Applicable	Not Applicable	Not Applicable
641041072509	Not Available	MERRIHILLS	RES VAC LAND	SSTS	Low	Not Applicable	Not Applicable	Not Applicable	Not Applicable
641041079994	1447 20 ST SW	MERRIHILLS	SINGLE FAMILY	SSTS	Low	Not Applicable	Not Applicable	Not Applicable	Not Applicable
641042022970	1712 LAKEVIEW DR SW	TOWNHOME ROCH SW	TOWNHOME	SSTS	Low	Not Applicable	Not Applicable	Not Applicable	Not Applicable
641042022993	Not Available	TOWNHOME ROCH SW	COMMON AREA	SSTS	Low	Not Applicable	Not Applicable	Not Applicable	Not Applicable
641042025885	Not Available	TOWNHOME ROCH SW	RES VAC LAND	SSTS	Low	Not Applicable	Not Applicable	Not Applicable	Not Applicable
641042025891	Not Available	LAKE PROPERTIES	RES VAC LAND	SSTS	Low	Not Applicable	Not Applicable	Not Applicable	Not Applicable
641042041748	Not Available	ROCH COMM SOUTH	COM VAC LAND	SSTS	Low	Not Applicable	Not Applicable	Not Applicable	Not Applicable
641042047594	Not Available	TOWNHOME ROCH SW	COMMON AREA	SSTS	Low	Not Applicable	Not Applicable	Not Applicable	Not Applicable
641042048543	1707 GREENVIEW DR SW	ROCH COMM SOUTH	COM VAC LAND	SSTS	Low	Not Applicable	Not Applicable	Not Applicable	Not Applicable
641043025895	Not Available	CTY OF ROCH EXEMPT	PARKLAND	SSTS	Low	Not Applicable	Not Applicable	Not Applicable	Not Applicable
641043051696	Not Available	TOWNHOME ROCH SW	RES VAC LAND	SSTS	Low	Not Applicable	Not Applicable	Not Applicable	Not Applicable
641043062650	2024 WOODCREST LN SW	MERRIHILLS	SINGLE FAMILY	SSTS	Low	Not Applicable	Not Applicable	Not Applicable	Not Applicable
641043063297	Not Available	MERRIHILLS	RES VAC LAND	SSTS	Low	Not Applicable	Not Applicable	Not Applicable	Not Applicable
641043081561	2024 WOODCREST LN SW	MERRIHILLS	SINGLE FAMILY	SSTS	Low	Not Applicable	Not Applicable	Not Applicable	Not Applicable
641044062641	Not Available	MERRIHILLS	RES VAC LAND	SSTS	Low	Not Applicable	Not Applicable	Not Applicable	Not Applicable
641044062642	1330 MAYWOOD RD SW	MERRIHILLS	SINGLE FAMILY	SSTS	Low	Not Applicable	Not Applicable	Not Applicable	Not Applicable

Table C-9

PCSI Results - SSTS Locations in the DWSMAs  
Rochester Public Utilities Part 2 WHPP Amendment

PID Number	Site Address	Neighborhood Description	Land Use Description	PCS Code	Risk	SIC Code	SIC Description	NAICS Code	NAICS Description
641044062653	Not Available	MERRIHILLS	RES VAC LAND	SSTS	Low	Not Applicable	Not Applicable	Not Applicable	Not Applicable
641044062654	1435 20 ST SW	MERRIHILLS	SINGLE FAMILY	SSTS	Low	Not Applicable	Not Applicable	Not Applicable	Not Applicable
641044062657	1429 20 ST SW	MERRIHILLS	SINGLE FAMILY	SSTS	Low	Not Applicable	Not Applicable	Not Applicable	Not Applicable
641044079993	Not Available	MERRIHILLS	RES VAC LAND	SSTS	Low	Not Applicable	Not Applicable	Not Applicable	Not Applicable
641111025930	Not Available	ROCH COMM SOUTH	IND VAC LAND	SSTS	Low	Not Applicable	Not Applicable	Not Applicable	Not Applicable
64112008607	408 CROSSROADS DR SW	ROCH COMM SOUTH	COM VAC LAND	SSTS	Low	481207	CELLULAR TELEPHONES (SERVICES)	51731214	WIRELESS TELECOMMS CARRIERS (EXCEPT SATELLITE)
64112008609	412 CROSSROADS DR SW	ROCH COMM SOUTH	COM VAC LAND	SSTS	Low	Not Applicable	Not Applicable	Not Applicable	Not Applicable
64112053688	Not Available	ROCH COMM SOUTH	BANK	SSTS	Low	Not Applicable	Not Applicable	Not Applicable	Not Applicable
641121025917	1400 5 AVE SW	CTY OF ROCH EXEMPT	PARKLAND	SSTS	Low	Not Applicable	Not Applicable	Not Applicable	Not Applicable
641121048606	Not Available	CTY OF ROCH EXEMPT	PARKLAND	SSTS	Low	Not Applicable	Not Applicable	Not Applicable	Not Applicable
641121055321	416 CROSSROADS DR SW	ROCH COMM SOUTH	COM VAC LAND	SSTS	Low	592102	LIQUORS-RETAIL	44531004	BEER, WINE & LIQUOR STORES
641121055323	Not Available	EDUCATION PRIVATE	PRIVATE SCHOOL	SSTS	Low	Not Applicable	Not Applicable	Not Applicable	Not Applicable
641121056127	Not Available	ROCH COMM SOUTH	COM VAC LAND	SSTS	Low	Not Applicable	Not Applicable	Not Applicable	Not Applicable
641121056128	550 CROSSROADS DR SW	ROCH COMM SOUTH	COM VAC LAND	SSTS	Low	724101	BARBERS	81211101	BARBER SHOPS
641122047002	820 APACHE LN SW	ROCH COMM SOUTH	COM VAC LAND	SSTS	Low	Not Applicable	Not Applicable	Not Applicable	Not Applicable
641122073708	Not Available	ROCH COMM SOUTH	COM VAC LAND	SSTS	Low	Not Applicable	Not Applicable	Not Applicable	Not Applicable
641123000559	Not Available	CTY OF ROCH EXEMPT	PARKLAND	SSTS	Low	Not Applicable	Not Applicable	Not Applicable	Not Applicable
641123000573	Not Available	CTY OF ROCH EXEMPT	FLOOD CONTROL	SSTS	Low	Not Applicable	Not Applicable	Not Applicable	Not Applicable
641123000578	Not Available	CTY OF ROCH EXEMPT	PARKLAND	SSTS	Low	Not Applicable	Not Applicable	Not Applicable	Not Applicable
641123000579	Not Available	CTY OF ROCH EXEMPT	FLOOD CONTROL	SSTS	Low	Not Applicable	Not Applicable	Not Applicable	Not Applicable
641123025926	Not Available	CTY OF ROCH EXEMPT	PARKLAND	SSTS	Low	Not Applicable	Not Applicable	Not Applicable	Not Applicable
641123025927	Not Available	CTY OF ROCH EXEMPT	PARKLAND	SSTS	Low	Not Applicable	Not Applicable	Not Applicable	Not Applicable
641123083647	Not Available	ROCH COMM SOUTH	RES/COMM	SSTS	Low	Not Applicable	Not Applicable	Not Applicable	Not Applicable
641124021637	Not Available	TOWNHOME ROCH SW	COMMON AREA	SSTS	Low	Not Applicable	Not Applicable	Not Applicable	Not Applicable
641124021644	Not Available	TOWNHOME ROCH SW	COMMON AREA	SSTS	Low	Not Applicable	Not Applicable	Not Applicable	Not Applicable
641124025924	415 16 ST SW	EDUCATION PRIVATE	PRIVATE SCHOOL	SSTS	Low	Not Applicable	Not Applicable	Not Applicable	Not Applicable
641124025928	Not Available	CTY OF ROCH EXEMPT	PARKLAND	SSTS	Low	Not Applicable	Not Applicable	Not Applicable	Not Applicable
641131022920	520 17 ST SW	HWY 63 SOUTH HILLTOP	RES VAC LAND	SSTS	Low	Not Applicable	Not Applicable	Not Applicable	Not Applicable
641131022932	615 TOOGOOD CT SW	HWY 63 SOUTH HILLTOP	SINGLE FAMILY	SSTS	Low	Not Applicable	Not Applicable	Not Applicable	Not Applicable
641131023055	Not Available	HWY 63 SOUTH HILLTOP	RES VAC LAND	SSTS	Low	Not Applicable	Not Applicable	Not Applicable	Not Applicable
641131023056	Not Available	HWY 63 SOUTH HILLTOP	RES VAC LAND	SSTS	Low	Not Applicable	Not Applicable	Not Applicable	Not Applicable
641131023063	Not Available	HWY 63 SOUTH HILLTOP	RES VAC LAND	SSTS	Low	Not Applicable	Not Applicable	Not Applicable	Not Applicable
641131025941	Not Available	HWY 63 SOUTH HILLTOP	RES VAC LAND	SSTS	Low	Not Applicable	Not Applicable	Not Applicable	Not Applicable
641131071979	Not Available	HWY 63 SOUTH HILLTOP	SINGLE FAMILY	SSTS	Low	Not Applicable	Not Applicable	Not Applicable	Not Applicable
641132025932	1712 RESTORATION RD SW	CTY ROCH APT SW	RES VAC LAND	SSTS	Low	Not Applicable	Not Applicable	Not Applicable	Not Applicable
641132025942	Not Available	HWY 63 SOUTH HILLTOP	RES VAC LAND	SSTS	Low	Not Applicable	Not Applicable	Not Applicable	Not Applicable
641132025943	804 MAYOWOOD RD SW	HWY 63 SOUTH HILLTOP	SINGLE FAMILY	SSTS	Low	Not Applicable	Not Applicable	Not Applicable	Not Applicable
641132050507	Not Available	CTY OF ROCH EXEMPT	FLOOD CONTROL	SSTS	Low	Not Applicable	Not Applicable	Not Applicable	Not Applicable
641132062658	1032 MAYOWOOD RD SW	HWY 63 SOUTH HILLTOP	SINGLE FAMILY	SSTS	Low	Not Applicable	Not Applicable	Not Applicable	Not Applicable
641133062660	1048 MAYOWOOD RD SW	HWY 63 SOUTH HILLTOP	SINGLE FAMILY	SSTS	Low	Not Applicable	Not Applicable	Not Applicable	Not Applicable
641133062661	1044 MAYOWOOD RD SW	HWY 63 SOUTH HILLTOP	SINGLE FAMILY	SSTS	Low	Not Applicable	Not Applicable	Not Applicable	Not Applicable
641133062662	Not Available	HWY 63 SOUTH HILLTOP	RES VAC LAND	SSTS	Low	Not Applicable	Not Applicable	Not Applicable	Not Applicable
641133062842	1040 MAYOWOOD RD SW	HWY 63 SOUTH HILLTOP	SINGLE FAMILY	SSTS	Low	Not Applicable	Not Applicable	Not Applicable	Not Applicable
641133069394	1036 MAYOWOOD RD SW	HWY 63 SOUTH HILLTOP	SINGLE FAMILY	SSTS	Low	Not Applicable	Not Applicable	Not Applicable	Not Applicable
641133069395	1038 MAYOWOOD RD SW	HWY 63 SOUTH HILLTOP	SINGLE FAMILY	SSTS	Low	Not Applicable	Not Applicable	Not Applicable	Not Applicable
641134010039	Not Available	CHURCH	CHURCH	SSTS	Low	Not Applicable	Not Applicable	Not Applicable	Not Applicable
641134010040	Not Available	CTY OF ROCH EXEMPT	PARKLAND	SSTS	Low	Not Applicable	Not Applicable	Not Applicable	Not Applicable
641134010041	419 18 ST SW	HWY 63 SOUTH	SINGLE FAMILY	SSTS	Low	Not Applicable	Not Applicable	Not Applicable	Not Applicable
641134010051	Not Available	HWY 63 SOUTH	RES VAC LAND	SSTS	Low	Not Applicable	Not Applicable	Not Applicable	Not Applicable
641134010056	418 18 ST SW	HWY 63 SOUTH	SINGLE FAMILY	SSTS	Low	Not Applicable	Not Applicable	Not Applicable	Not Applicable
641134010059	Not Available	HWY 63 SOUTH HILLTOP	RETENTION POND/DRAIN	SSTS	Low	Not Applicable	Not Applicable	Not Applicable	Not Applicable
641134010061	1814 5 AVE SW	HWY 63 SOUTH	SINGLE FAMILY	SSTS	Low	Not Applicable	Not Applicable	Not Applicable	Not Applicable
641134073590	Not Available	HWY 63 SOUTH	RES VAC LAND	SSTS	Low	Not Applicable	Not Applicable	Not Applicable	Not Applicable
641134078348	Not Available	HWY 63 SOUTH	SINGLE FAMILY	SSTS	Low	Not Applicable	Not Applicable	Not Applicable	Not Applicable
641134078768	Not Available	HWY 63 SOUTH	RES VAC LAND	SSTS	Low	Not Applicable	Not Applicable	Not Applicable	Not Applicable
641141008220	1635 3 AVE SE	ROCH COMM SOUTH	WAREHOUSE	SSTS	Low	503207	CONCRETE CONSTR FORMS & ACCES (WHLS)	42332016	BRICK, STONE/RELATED CONSTR MATERIAL MRC HNT WHLSRS
641141008221	Not Available	ROCH COMM SOUTH	COM VAC LAND	SSTS	Low	Not Applicable	Not Applicable	Not Applicable	Not Applicable
641141008222	Not Available	ROCH COMM SOUTH	WAREHOUSE	SSTS	Low	Not Applicable	Not Applicable	Not Applicable	Not Applicable
641141008223	Not Available	ROCH COMM SOUTH	WAREHOUSE	SSTS	Low	Not Applicable	Not Applicable	Not Applicable	Not Applicable
641141008233	Not Available	ROCH COMM SOUTH	COM VAC LAND	SSTS	Low	Not Applicable	Not Applicable	Not Applicable	Not Applicable
641141008235	Not Available	ROCH COMM SOUTH	LIGHT MANUFACTURING	SSTS	Low	Not Applicable	Not Applicable	Not Applicable	Not Applicable
641141008237	Not Available	ROCH COMM SOUTH	IND VAC LAND	SSTS	Low	Not Applicable	Not Applicable	Not Applicable	Not Applicable
641141008245	Not Available	ROCH COMM SOUTH	COM VAC LAND	SSTS	Low	Not Applicable	Not Applicable	Not Applicable	Not Applicable
641141008247	28 17 ST SE	ROCH COMM SOUTH	COM VAC LAND	SSTS	Low	Not Applicable	Not Applicable	Not Applicable	Not Applicable
641141008248	1709 1 AVE SE	GOLDEN HILL	SINGLE FAMILY	SSTS	Low	Not Applicable	Not Applicable	Not Applicable	Not Applicable
641141008273	1739 2 AVE SE	GOLDEN HILL	RES VAC LAND	SSTS	Low	Not Applicable	Not Applicable	Not Applicable	Not Applicable
641141008295	1711 3 AVE SE	ROCH COMM SOUTH	LIGHT MANUFACTURING	SSTS	Low	359903	MACHINE SHOPS (MFRS)	33271002	MACHINE SHOPS
641141008303	1753 3 AVE SE	GOLDEN HILL	SINGLE FAMILY	SSTS	Low	Not Applicable	Not Applicable	Not Applicable	Not Applicable
641141079720	Not Available	ROCH COMM SOUTH	COM VAC LAND	SSTS	Low	Not Applicable	Not Applicable	Not Applicable	Not Applicable
641141083286	1620 BROADWAY AVE S	ROCH COMM SOUTH	MOTEL OVER 40 UNITS	SSTS	Low	Not Applicable	Not Applicable	Not Applicable	Not Applicable
641141083287	Not Available	ROCH COMM SOUTH	MOTEL OVER 40 UNITS	SSTS	Low	701101	HOTELS & MOTELS	72111002	HOTELS (EXCEPT CASINO HOTELS) & MOTELS
641142008381	Not Available	GOLDEN HILL	RES VAC LAND	SSTS	Low	Not Applicable	Not Applicable	Not Applicable	Not Applicable
641142008383	Not Available	ROCH COMM SOUTH	COM VAC LAND	SSTS	Low	Not Applicable	Not Applicable	Not Applicable	Not Applicable

Table C-9

PCSI Results - SSTS Locations in the DWSMAs  
Rochester Public Utilities Part 2 WHPP Amendment

PID Number	Site Address	Neighborhood Description	Land Use Description	PCS Code	Risk	SIC Code	SIC Description	NAICS Code	NAICS Description
641142008384	Not Available	ROCH COMM SOUTH	COM VAC LAND	SSTS	Low	Not Applicable	Not Applicable	Not Applicable	Not Applicable
641142008388	1625 BROADWAY AVE S	ROCH COMM SOUTH	HOTEL OVER 30 UNITS	SSTS	Low	553111	AUTOMOBILE PARTS & SUPPLIES-RETAIL-NEW	44131011	AUTOMOTIVE PARTS & ACCESSORIES STORES
641142008390	Not Available	GOLDEN HILL	RES VAC LAND	SSTS	Low	Not Applicable	Not Applicable	Not Applicable	Not Applicable
641142008392	Not Available	ROCH COMM SOUTH	COM VAC LAND	SSTS	Low	581208	RESTAURANTS	72251117	FULL-SERVICE RESTAURANTS
641142008393	Not Available	ROCH COMM SOUTH	COM VAC LAND	SSTS	Low	Not Applicable	Not Applicable	Not Applicable	Not Applicable
641142008395	Not Available	ROCH COMM SOUTH	COM VAC LAND	SSTS	Low	Not Applicable	Not Applicable	Not Applicable	Not Applicable
641142008437	1613 4 AVE SW	GOLDEN HILL	SINGLE FAMILY	SSTS	Low	Not Applicable	Not Applicable	Not Applicable	Not Applicable
641142008439	1616 4 AVE SW	GOLDEN HILL	SINGLE FAMILY	SSTS	Low	Not Applicable	Not Applicable	Not Applicable	Not Applicable
641142008440	1614 4 AVE SW	GOLDEN HILL	DUPLEX/TRIPLEX	SSTS	Low	Not Applicable	Not Applicable	Not Applicable	Not Applicable
641142008441	1624 4 AVE SW	GOLDEN HILL	RES VAC LAND	SSTS	Low	Not Applicable	Not Applicable	Not Applicable	Not Applicable
641142008442	1624 4 AVE SW	GOLDEN HILL	SINGLE FAMILY	SSTS	Low	Not Applicable	Not Applicable	Not Applicable	Not Applicable
641142008443	1622 4 AVE SW	GOLDEN HILL	SINGLE FAMILY	SSTS	Low	Not Applicable	Not Applicable	Not Applicable	Not Applicable
641142008444	307 17 ST SW	GOLDEN HILL	SINGLE FAMILY	SSTS	Low	177105	CONCRETE CONTRACTORS	23811001	POURED CONCRETE FOUNDATION & STRUCTURE CONTRACTORS
641142008466	1708 3 AVE SW	GOLDEN HILL	SINGLE FAMILY	SSTS	Low	Not Applicable	Not Applicable	Not Applicable	Not Applicable
641142008467	Not Available	GOLDEN HILL	RES VAC LAND	SSTS	Low	Not Applicable	Not Applicable	Not Applicable	Not Applicable
641142008476	Not Available	GOLDEN HILL	RES VAC LAND	SSTS	Low	Not Applicable	Not Applicable	Not Applicable	Not Applicable
641142021550	Not Available	TOWNHOME ROCH SW	COMMON AREA	SSTS	Low	Not Applicable	Not Applicable	Not Applicable	Not Applicable
641142050873	Not Available	GOLDEN HILL	RES VAC LAND	SSTS	Low	Not Applicable	Not Applicable	Not Applicable	Not Applicable
641142061776	Not Available	GOLDEN HILL	RES VAC LAND	SSTS	Low	Not Applicable	Not Applicable	Not Applicable	Not Applicable
641142082049	Not Available	HWY 63 SOUTH	RES VAC LAND	SSTS	Low	Not Applicable	Not Applicable	Not Applicable	Not Applicable
641142082051	Not Available	HWY 63 SOUTH	RES VAC LAND	SSTS	Low	Not Applicable	Not Applicable	Not Applicable	Not Applicable
641142082052	Not Available	ROCH COMM SOUTH	COM VAC LAND	SSTS	Low	Not Applicable	Not Applicable	Not Applicable	Not Applicable
641143007605	326 18 ST SW	HWY 63 SOUTH	RES VAC LAND	SSTS	Low	Not Applicable	Not Applicable	Not Applicable	Not Applicable
641143007606	320 18 ST SW	HWY 63 SOUTH	RES VAC LAND	SSTS	Low	Not Applicable	Not Applicable	Not Applicable	Not Applicable
641143007607	312 18 ST SW	HWY 63 SOUTH	RES VAC LAND	SSTS	Low	Not Applicable	Not Applicable	Not Applicable	Not Applicable
641143007608	1805 3 AVE SW	HWY 63 SOUTH	RES VAC LAND	SSTS	Low	Not Applicable	Not Applicable	Not Applicable	Not Applicable
641143008417	Not Available	GOLDEN HILL	TAX FORFEIT	SSTS	Low	Not Applicable	Not Applicable	Not Applicable	Not Applicable
641143047962	Not Available	GOLDEN HILL	RES VAC LAND	SSTS	Low	Not Applicable	Not Applicable	Not Applicable	Not Applicable
641144008340	Not Available	ROCH COMM SOUTH	COM VAC LAND	SSTS	Low	Not Applicable	Not Applicable	Not Applicable	Not Applicable
641144008377	Not Available	ROCH COMM SOUTH	COM VAC LAND	SSTS	Low	Not Applicable	Not Applicable	Not Applicable	Not Applicable
641144012709	Not Available	GOLDEN HILL	SINGLE FAMILY	SSTS	Low	Not Applicable	Not Applicable	Not Applicable	Not Applicable
641211024036	Not Available	CTY OF ROCH EXEMPT	PARKLAND	SSTS	Low	Not Applicable	Not Applicable	Not Applicable	Not Applicable
641211025984	Not Available	MARION ROAD	RES VAC LAND	SSTS	Low	Not Applicable	Not Applicable	Not Applicable	Not Applicable
641211052483	Not Available	CTY OF ROCH EXEMPT	CEMETERY	SSTS	Low	Not Applicable	Not Applicable	Not Applicable	Not Applicable
641212025947	Not Available	EDUCATION PUBLIC	PUBLIC SCHOOL	SSTS	Low	Not Applicable	Not Applicable	Not Applicable	Not Applicable
641213074009	Not Available	CHURCH	CHURCH	SSTS	Low	Not Applicable	Not Applicable	Not Applicable	Not Applicable
641214024039	Not Available	CTY OF ROCH EXEMPT	PARKLAND	SSTS	Low	Not Applicable	Not Applicable	Not Applicable	Not Applicable
641214025953	Not Available	CTY OF ROCH EXEMPT	PARKLAND	SSTS	Low	Not Applicable	Not Applicable	Not Applicable	Not Applicable
641214025973	Not Available	MARION ROAD	RES VAC LAND	SSTS	Low	Not Applicable	Not Applicable	Not Applicable	Not Applicable
641214025974	Not Available	MARION ROAD	RES VAC LAND	SSTS	Low	Not Applicable	Not Applicable	Not Applicable	Not Applicable
641214049875	Not Available	ROCH COMM SOUTH	COM VAC LAND	SSTS	Low	Not Applicable	Not Applicable	Not Applicable	Not Applicable
641214049876	Not Available	CTY ROCH APT SE	APT 24-99 UNITS	SSTS	Low	Not Applicable	Not Applicable	Not Applicable	Not Applicable
641221011113	1212 10 AVE SE	NINTH STREET	SINGLE FAMILY	SSTS	Low	Not Applicable	Not Applicable	Not Applicable	Not Applicable
641221011126	1239 11 AVE SE	NINTH STREET	SINGLE FAMILY	SSTS	Low	Not Applicable	Not Applicable	Not Applicable	Not Applicable
641222010952	1213 12 ST SE	ROCH COMM SOUTH	FASTFOOD REST FRANCH	SSTS	Low	Not Applicable	Not Applicable	Not Applicable	Not Applicable
641222010961	Not Available	ROCH COMM SOUTH	IND VAC LAND	SSTS	Low	Not Applicable	Not Applicable	Not Applicable	Not Applicable
641222010966	Not Available	ROCH COMM SOUTH	IND VAC LAND	SSTS	Low	Not Applicable	Not Applicable	Not Applicable	Not Applicable
641222011134	1302 3 AVE SE	ROCH COMM SOUTH	AUTOMOTIVE OTHER	SSTS	Low	Not Applicable	Not Applicable	Not Applicable	Not Applicable
641222011135	320 13 ST SE	NINTH STREET	SINGLE FAMILY	SSTS	Low	Not Applicable	Not Applicable	Not Applicable	Not Applicable
641222011157	Not Available	ROCH COMM SOUTH	COM VAC LAND	SSTS	Low	Not Applicable	Not Applicable	Not Applicable	Not Applicable
641222013118	1311 7 AVE SE	MEADOW PARK	SINGLE FAMILY	SSTS	Low	Not Applicable	Not Applicable	Not Applicable	Not Applicable
641223008478	Not Available	ROCH COMM SOUTH	IND VAC LAND	SSTS	Low	Not Applicable	Not Applicable	Not Applicable	Not Applicable
641223008479	Not Available	ROCH COMM SOUTH	IND VAC LAND	SSTS	Low	Not Applicable	Not Applicable	Not Applicable	Not Applicable
641223008480	1504 3 AVE SE	ROCH COMM SOUTH	WAREHOUSE	SSTS	Low	Not Applicable	Not Applicable	Not Applicable	Not Applicable
641223008482	1524 3 AVE SE	ROCH COMM SOUTH	WAREHOUSE	SSTS	Low	152105	HOME IMPROVEMENTS	23611816	RESIDENTIAL REMODELERS
641223008483	335 16 ST SE	ROCH COMM SOUTH	WAREHOUSE	SSTS	Low	Not Applicable	Not Applicable	Not Applicable	Not Applicable
641223013511	1421 4 AVE SE	CTY OF ROCH EXEMPT	PARKLAND	SSTS	Low	Not Applicable	Not Applicable	Not Applicable	Not Applicable
641223013535	Not Available	CTY ROCH APT SW	APT 24-99 UNITS	SSTS	Low	Not Applicable	Not Applicable	Not Applicable	Not Applicable
641223019956	1526 4 AVE SE	CTY ROCH APT SE	APT 5-11UNITS	SSTS	Low	Not Applicable	Not Applicable	Not Applicable	Not Applicable
641223019962	475 16 ST SE	ROCH COMM SOUTH	COM PARKING LOT	SSTS	Low	Not Applicable	Not Applicable	Not Applicable	Not Applicable
641223025971	Not Available	ROCH COMM SOUTH	COM VAC LAND	SSTS	Low	Not Applicable	Not Applicable	Not Applicable	Not Applicable
641223025990	Not Available	ROCH COMM SOUTH	COM VAC LAND	SSTS	Low	Not Applicable	Not Applicable	Not Applicable	Not Applicable
641232008485	Not Available	ROCH COMM SOUTH	COM VAC LAND	SSTS	Low	809907	HEALTH SERVICES	62199921	ALL OTHER MISC AMBULATORY HEALTH CARE SERVICES
641232008486	Not Available	ROCH COMM SOUTH	COM VAC LAND	SSTS	Low	Not Applicable	Not Applicable	Not Applicable	Not Applicable
641232008492	1656 3 AVE SE	CTY OF ROCH EXEMPT	PUBLIC UTILITY	SSTS	Low	Not Applicable	Not Applicable	Not Applicable	Not Applicable
641232008494	Not Available	ROCH COMM SOUTH	COM VAC LAND	SSTS	Low	Not Applicable	Not Applicable	Not Applicable	Not Applicable
641232008495	Not Available	ROCH COMM SOUTH	COM VAC LAND	SSTS	Low	Not Applicable	Not Applicable	Not Applicable	Not Applicable
641232022787	Not Available	TOWNHOME ROCH SE	COMMON AREA	SSTS	Low	Not Applicable	Not Applicable	Not Applicable	Not Applicable
641232022788	Not Available	CTY ROCH SE	RES VAC LAND	SSTS	Low	Not Applicable	Not Applicable	Not Applicable	Not Applicable
641232025966	1736 3 AVE SE	ROCH COMM SOUTH	WAREHOUSE	SSTS	Low	Not Applicable	Not Applicable	Not Applicable	Not Applicable
641232057673	Not Available	ROCH COMM SOUTH	IND VAC LAND	SSTS	Low	Not Applicable	Not Applicable	Not Applicable	Not Applicable
641232057674	Not Available	ROCH COMM SOUTH	COM VAC LAND	SSTS	Low	Not Applicable	Not Applicable	Not Applicable	Not Applicable
641232060834	1738 3 AVE SE	ROCH COMM SOUTH	WAREHOUSE	SSTS	Low	Not Applicable	Not Applicable	Not Applicable	Not Applicable

Table C-9

PCSI Results - SSTS Locations in the DWSMAs  
Rochester Public Utilities Part 2 WHPP Amendment

PID Number	Site Address	Neighborhood Description	Land Use Description	PCS Code	Risk	SIC Code	SIC Description	NAICS Code	NAICS Description
641232064805	Not Available	ROCH COMM SOUTH	COM VAC LAND	SSTS	Low	Not Applicable	Not Applicable	Not Applicable	Not Applicable
641232071973	Not Available	ROCH COMM SOUTH	COM VAC LAND	SSTS	Low	Not Applicable	Not Applicable	Not Applicable	Not Applicable
641232071975	Not Available	ROCH COMM SOUTH	COM VAC LAND	SSTS	Low	Not Applicable	Not Applicable	Not Applicable	Not Applicable
641232072407	Not Available	ROCH COMM SOUTH	GEN OFFICE 1-2STY	SSTS	Low	179602	DUMBWAITERS	23829001	OTHER BUILDING EQUIP CONTRACTORS
641232072408	1708 3 AVE SE	ROCH COMM SOUTH	WAREHOUSE	SSTS	Low	Not Applicable	Not Applicable	Not Applicable	Not Applicable
641233025944	499 20 ST SE	CTY OF ROCH EXEMPT	PUBLIC UTILITY	SSTS	Low	Not Applicable	Not Applicable	Not Applicable	Not Applicable
641233025945	505 20 ST SE	CTY OF ROCH EXEMPT	PARKLAND	SSTS	Low	Not Applicable	Not Applicable	Not Applicable	Not Applicable
641233025963	1900 3 AVE SE	MAYO	WAREHOUSE	SSTS	Low	Not Applicable	Not Applicable	Not Applicable	Not Applicable
641233025970	1906 3 AVE SE	ROCH COMM SOUTH	WAREHOUSE	SSTS	Low	Not Applicable	Not Applicable	Not Applicable	Not Applicable
641233047094	411 20 ST SE	ROCH COMM SOUTH	WAREHOUSE	SSTS	Low	Not Applicable	Not Applicable	Not Applicable	Not Applicable
641233060833	Not Available	ROCH COMM SOUTH	COM VAC LAND	SSTS	Low	Not Applicable	Not Applicable	Not Applicable	Not Applicable
641233079421	1842 3 AVE SE	ROCH COMM SOUTH	STORAGE BLDG	SSTS	Low	Not Applicable	Not Applicable	Not Applicable	Not Applicable
641241013442	1628 9 AVE SE	MEADOW PARK	SINGLE FAMILY	SSTS	Low	Not Applicable	Not Applicable	Not Applicable	Not Applicable
641241025955	Not Available	CTY OF ROCH EXEMPT	PARKLAND	SSTS	Low	Not Applicable	Not Applicable	Not Applicable	Not Applicable
641242013042	1657 11 AVE SE	CTY OF ROCH EXEMPT	PARKLAND	SSTS	Low	Not Applicable	Not Applicable	Not Applicable	Not Applicable
641242054367	Not Available	CTY OF ROCH EXEMPT	PARKLAND	SSTS	Low	Not Applicable	Not Applicable	Not Applicable	Not Applicable
641242055926	Not Available	MARION ROAD	RES VAC LAND	SSTS	Low	Not Applicable	Not Applicable	Not Applicable	Not Applicable
641322041776	Not Available	ROCHESTER TWP C/I	ABANDON RAILROAD	SSTS	Low	Not Applicable	Not Applicable	Not Applicable	Not Applicable
641323053959	Not Available	ROCH COMM SOUTH	AG BARE LAND 35AC+	SSTS	Low	Not Applicable	Not Applicable	Not Applicable	Not Applicable
641331061901	Not Available	ROCHESTER TWP EXEMPT	RETENTION POND/DRAIN	SSTS	Low	Not Applicable	Not Applicable	Not Applicable	Not Applicable
641333069375	Not Available	ROCH COMM SOUTH	COM VAC LAND	SSTS	Low	Not Applicable	Not Applicable	Not Applicable	Not Applicable
641333069377	Not Available	ROCH COMM SOUTH	COM VAC LAND	SSTS	Low	Not Applicable	Not Applicable	Not Applicable	Not Applicable
641333081962	Not Available	CTY ROCH APT SE	APARTMENT BARE LAND	SSTS	Low	Not Applicable	Not Applicable	Not Applicable	Not Applicable
641334041786	Not Available	ROCH COMM SOUTH	AG BARE LAND <AC	SSTS	Low	Not Applicable	Not Applicable	Not Applicable	Not Applicable
641344043054	Not Available	OLD PINEWOOD	RES VAC LAND	SSTS	Low	Not Applicable	Not Applicable	Not Applicable	Not Applicable
641411008066	Not Available	GOLDEN HILL	SINGLE FAMILY	SSTS	Low	Not Applicable	Not Applicable	Not Applicable	Not Applicable
641411008075	Not Available	ROCH COMM SOUTH	COM VAC LAND	SSTS	Low	Not Applicable	Not Applicable	Not Applicable	Not Applicable
641411008076	102 20 ST SE	ROCH COMM SOUTH	STRIP CENTER	SSTS	Low	581208	RESTAURANTS	72251117	FULL-SERVICE RESTAURANTS
641411008078	2018 BROADWAY AVE S	ROCH COMM SOUTH	COM VAC LAND	SSTS	Low	Not Applicable	Not Applicable	Not Applicable	Not Applicable
641411008092	128 21 ST SE	GOLDEN HILL	SINGLE FAMILY	SSTS	Low	Not Applicable	Not Applicable	Not Applicable	Not Applicable
641411008094	Not Available	CHURCH	CHURCH	SSTS	Low	Not Applicable	Not Applicable	Not Applicable	Not Applicable
641411011289	10 20 ST SW	ROCH COMM SOUTH	MINI STORAGE	SSTS	Low	Not Applicable	Not Applicable	Not Applicable	Not Applicable
641411011291	2017 BROADWAY AVE S	ROCH COMM SOUTH	MINI STORAGE	SSTS	Low	Not Applicable	Not Applicable	Not Applicable	Not Applicable
641411011302	21 21 ST SW	ROCH COMM SOUTH	MINI STORAGE	SSTS	Low	Not Applicable	Not Applicable	Not Applicable	Not Applicable
641411021487	Not Available	HWY 63 SOUTH	RES VAC LAND	SSTS	Low	Not Applicable	Not Applicable	Not Applicable	Not Applicable
641411052815	Not Available	ROCH COMM SOUTH	COM VAC LAND	SSTS	Low	Not Applicable	Not Applicable	Not Applicable	Not Applicable
641411057789	Not Available	ROCH COMM SOUTH	WAREHOUSE	SSTS	Low	Not Applicable	Not Applicable	Not Applicable	Not Applicable
641411076972	Not Available	GOLDEN HILL	SINGLE FAMILY	SSTS	Low	Not Applicable	Not Applicable	Not Applicable	Not Applicable
641412011294	Not Available	HWY 63 SOUTH	SINGLE FAMILY	SSTS	Low	Not Applicable	Not Applicable	Not Applicable	Not Applicable
641412011308	203 21 ST SW	HWY 63 SOUTH	SINGLE FAMILY	SSTS	Low	Not Applicable	Not Applicable	Not Applicable	Not Applicable
641412011671	402 20 ST SW	HWY 63 SOUTH	RES VAC LAND	SSTS	Low	Not Applicable	Not Applicable	Not Applicable	Not Applicable
641412021505	Not Available	HWY 63 SOUTH	SINGLE FAMILY	SSTS	Low	Not Applicable	Not Applicable	Not Applicable	Not Applicable
641412054347	Not Available	HWY 63 SOUTH	RES VAC LAND	SSTS	Low	Not Applicable	Not Applicable	Not Applicable	Not Applicable
641412072526	328 20 ST SW	HWY 63 SOUTH	RES VAC LAND	SSTS	Low	Not Applicable	Not Applicable	Not Applicable	Not Applicable
641412072528	320 20 ST SW	HWY 63 SOUTH	RES VAC LAND	SSTS	Low	Not Applicable	Not Applicable	Not Applicable	Not Applicable
641412072530	314 20 ST SW	HWY 63 SOUTH	RES VAC LAND	SSTS	Low	Not Applicable	Not Applicable	Not Applicable	Not Applicable
641413003969	2212 5 AVE SW	HWY 63 SOUTH	SINGLE FAMILY	SSTS	Low	Not Applicable	Not Applicable	Not Applicable	Not Applicable
641413010081	Not Available	HWY 63 SOUTH	RES VAC LAND	SSTS	Low	Not Applicable	Not Applicable	Not Applicable	Not Applicable
641413021508	Not Available	HWY 63 SOUTH	RES VAC LAND	SSTS	Low	Not Applicable	Not Applicable	Not Applicable	Not Applicable
641413048363	Not Available	HWY 63 SOUTH	RES VAC LAND	SSTS	Low	Not Applicable	Not Applicable	Not Applicable	Not Applicable
641421000637	2029 5 AVE SW	CTY OF ROCH EXEMPT	PUBLIC UTILITY	SSTS	Low	Not Applicable	Not Applicable	Not Applicable	Not Applicable
641422062892	2121 ARLEN CT SW	HWY 63 SOUTH HILLTOP	RES VAC LAND	SSTS	Low	Not Applicable	Not Applicable	Not Applicable	Not Applicable
641422062896	920 20 ST SW	HWY 63 SOUTH HILLTOP	RES VAC LAND	SSTS	Low	Not Applicable	Not Applicable	Not Applicable	Not Applicable
641424012921	507 24 ST SW	HWY 63 SOUTH HILLTOP	RES VAC LAND	SSTS	Low	Not Applicable	Not Applicable	Not Applicable	Not Applicable
641424026012	500 23 ST SW	CTY OF ROCH EXEMPT	PUBLIC UTILITY	SSTS	Low	Not Applicable	Not Applicable	Not Applicable	Not Applicable
641424026014	Not Available	HWY 63 SOUTH HILLTOP	RES VAC LAND	SSTS	Low	Not Applicable	Not Applicable	Not Applicable	Not Applicable
641424050168	531 25 ST SW	HWY 63 SOUTH HILLTOP	RES VAC LAND	SSTS	Low	Not Applicable	Not Applicable	Not Applicable	Not Applicable
641424050169	523 25 ST SW	HWY 63 SOUTH HILLTOP	RES VAC LAND	SSTS	Low	Not Applicable	Not Applicable	Not Applicable	Not Applicable
641424050170	515 25 ST SW	HWY 63 SOUTH HILLTOP	RES VAC LAND	SSTS	Low	Not Applicable	Not Applicable	Not Applicable	Not Applicable
641424051695	702 23 ST SW	HWY 63 SOUTH HILLTOP	SINGLE FAMILY	SSTS	Low	Not Applicable	Not Applicable	Not Applicable	Not Applicable
641431050479	505 ELMVIEW PL SW	CTY OF ROCH EXEMPT	PARKLAND	SSTS	Low	Not Applicable	Not Applicable	Not Applicable	Not Applicable
641431065675	2529 ELMCROFT DR SW	HWY 63 SOUTH HILLTOP	RES VAC LAND	SSTS	Low	Not Applicable	Not Applicable	Not Applicable	Not Applicable
641433067987	2825 VALLEYWOOD DR SW	MERRIHILLS	RURAL VACANT LAND	SSTS	Low	Not Applicable	Not Applicable	Not Applicable	Not Applicable
641433069062	2825 VALLEYWOOD DR SW	HWY 63 SOUTH HILLTOP	SINGLE FAMILY	SSTS	Low	Not Applicable	Not Applicable	Not Applicable	Not Applicable
641434062685	Not Available	HWY 63 SOUTH HILLTOP	SINGLE FAMILY	SSTS	Low	Not Applicable	Not Applicable	Not Applicable	Not Applicable
641434062686	Not Available	HWY 63 SOUTH HILLTOP	RES VAC LAND	SSTS	Low	Not Applicable	Not Applicable	Not Applicable	Not Applicable
641434063083	2819 OAKRIDGE DR SW	HWY 63 SOUTH	SINGLE FAMILY	SSTS	Low	Not Applicable	Not Applicable	Not Applicable	Not Applicable
641434069090	3015 VALLEYWOOD DR SW	HWY 63 SOUTH HILLTOP	SINGLE FAMILY	SSTS	Low	Not Applicable	Not Applicable	Not Applicable	Not Applicable
641442017651	Not Available	HWY 63 SOUTH	RES VAC LAND	SSTS	Low	Not Applicable	Not Applicable	Not Applicable	Not Applicable
641442052795	Not Available	HWY 63 SOUTH	RES VAC LAND	SSTS	Low	Not Applicable	Not Applicable	Not Applicable	Not Applicable
641442080362	Not Available	HWY 63 SOUTH	RES VAC LAND	SSTS	Low	Not Applicable	Not Applicable	Not Applicable	Not Applicable
641443062669	Not Available	HWY 63 SOUTH HILLTOP	RES VAC LAND	SSTS	Low	Not Applicable	Not Applicable	Not Applicable	Not Applicable
641443062670	Not Available	HWY 63 SOUTH HILLTOP	RES VAC LAND	SSTS	Low	Not Applicable	Not Applicable	Not Applicable	Not Applicable



Table C-9

**PCSI Results - SSTS Locations in the DWSMAs  
Rochester Public Utilities Part 2 WHPP Amendment**

PID Number	Site Address	Neighborhood Description	Land Use Description	PCS Code	Risk	SIC Code	SIC Description	NAICS Code	NAICS Description
641443062673	111 28 ST SW	HWY 63 SOUTH HILLTOP	SINGLE FAMILY	SSTS	Low	Not Applicable	Not Applicable	Not Applicable	Not Applicable
641443062676	120 28 ST SW	HWY 63 SOUTH HILLTOP	RES VAC LAND	SSTS	Low	Not Applicable	Not Applicable	Not Applicable	Not Applicable
641443062677	28 28 ST SW	ROCH COMM SOUTH	WAREHOUSE	SSTS	Low	Not Applicable	Not Applicable	Not Applicable	Not Applicable
641443075202	Not Available	HWY 63 SOUTH	SINGLE FAMILY	SSTS	Low	Not Applicable	Not Applicable	Not Applicable	Not Applicable
641444022847	Not Available	ROCH COMM SOUTH	COM VAC LAND	SSTS	Low	Not Applicable	Not Applicable	Not Applicable	Not Applicable
641444077295	2820 BROADWAY AVE S	ROCH COMM SOUTH	COM PARKING LOT	SSTS	Low	Not Applicable	Not Applicable	Not Applicable	Not Applicable
641511062905	Not Available	HWY 63 SOUTH HILLTOP	RES VAC LAND	SSTS	Low	Not Applicable	Not Applicable	Not Applicable	Not Applicable
641511062906	Not Available	HWY 63 SOUTH HILLTOP	RES VAC LAND	SSTS	Low	Not Applicable	Not Applicable	Not Applicable	Not Applicable
641511062907	Not Available	HWY 63 SOUTH HILLTOP	RES VAC LAND	SSTS	Low	Not Applicable	Not Applicable	Not Applicable	Not Applicable
641511074636	2068 EDGEWOOD CT SW	HWY 63 SOUTH HILLTOP	RES VAC LAND	SSTS	Low	Not Applicable	Not Applicable	Not Applicable	Not Applicable
641511074637	2104 EDGEWOOD CT SW	HWY 63 SOUTH HILLTOP	RES VAC LAND	SSTS	Low	Not Applicable	Not Applicable	Not Applicable	Not Applicable
641511074638	2122 EDGEWOOD CT SW	HWY 63 SOUTH HILLTOP	RES VAC LAND	SSTS	Low	Not Applicable	Not Applicable	Not Applicable	Not Applicable
641511074640	2133 EDGEWOOD CT SW	HWY 63 SOUTH HILLTOP	RES VAC LAND	SSTS	Low	Not Applicable	Not Applicable	Not Applicable	Not Applicable
641511074642	2079 EDGEWOOD CT SW	HWY 63 SOUTH HILLTOP	RES VAC LAND	SSTS	Low	Not Applicable	Not Applicable	Not Applicable	Not Applicable
641511074644	2043 EDGEWOOD CT SW	HWY 63 SOUTH HILLTOP	RES VAC LAND	SSTS	Low	Not Applicable	Not Applicable	Not Applicable	Not Applicable
641511082009	2153 PONDEROSA PL SW	HART FARM/FIELDSTONE	RES VAC LAND	SSTS	Low	Not Applicable	Not Applicable	Not Applicable	Not Applicable
641511082010	2141 PONDEROSA PL SW	HART FARM/FIELDSTONE	RES VAC LAND	SSTS	Low	Not Applicable	Not Applicable	Not Applicable	Not Applicable
641513059213	2320 PONDEROSA DR SW	HART FARM/FIELDSTONE	RES VAC LAND	SSTS	Low	Not Applicable	Not Applicable	Not Applicable	Not Applicable
641513059221	2281 PONDEROSA DR SW	CTY ROCH SW	RETENTION POND/DRAIN	SSTS	Low	Not Applicable	Not Applicable	Not Applicable	Not Applicable
641513059222	2411 VIRGINIA LN SW	CTY ROCH SW	RETENTION POND/DRAIN	SSTS	Low	Not Applicable	Not Applicable	Not Applicable	Not Applicable
641513059228	2418 VIRGINIA LN SW	HART FARM/FIELDSTONE	RES VAC LAND	SSTS	Low	Not Applicable	Not Applicable	Not Applicable	Not Applicable
641513070793	1525 REDWOOD LN SW	CTY OF ROCH EXEMPT	PARKLAND	SSTS	Low	Not Applicable	Not Applicable	Not Applicable	Not Applicable
641514070757	1508 REDWOOD LN SW	HART FARM/FIELDSTONE	SINGLE FAMILY	SSTS	Low	Not Applicable	Not Applicable	Not Applicable	Not Applicable
641514082005	2275 RED PINE LN SW	HART FARM/FIELDSTONE	RES VAC LAND	SSTS	Low	Not Applicable	Not Applicable	Not Applicable	Not Applicable
641514082006	2259 RED PINE LN SW	HART FARM/FIELDSTONE	RES VAC LAND	SSTS	Low	Not Applicable	Not Applicable	Not Applicable	Not Applicable
641514082008	2227 RED PINE LN SW	HART FARM/FIELDSTONE	RES VAC LAND	SSTS	Low	Not Applicable	Not Applicable	Not Applicable	Not Applicable
641514082011	2211 RED PINE LN SW	HART FARM/FIELDSTONE	RES VAC LAND	SSTS	Low	Not Applicable	Not Applicable	Not Applicable	Not Applicable
641514082012	2214 RED PINE LN SW	HART FARM/FIELDSTONE	RES VAC LAND	SSTS	Low	Not Applicable	Not Applicable	Not Applicable	Not Applicable
641514082013	2236 RED PINE LN SW	HART FARM/FIELDSTONE	RES VAC LAND	SSTS	Low	Not Applicable	Not Applicable	Not Applicable	Not Applicable
641514082014	2258 RED PINE LN SW	HART FARM/FIELDSTONE	RES VAC LAND	SSTS	Low	Not Applicable	Not Applicable	Not Applicable	Not Applicable
641514082015	2290 RED PINE LN SW	HART FARM/FIELDSTONE	RES VAC LAND	SSTS	Low	Not Applicable	Not Applicable	Not Applicable	Not Applicable
641514082016	2311 PONDEROSA PL SW	HART FARM/FIELDSTONE	RES VAC LAND	SSTS	Low	Not Applicable	Not Applicable	Not Applicable	Not Applicable
641514082017	2333 PONDEROSA PL SW	HART FARM/FIELDSTONE	RES VAC LAND	SSTS	Low	Not Applicable	Not Applicable	Not Applicable	Not Applicable
641514082018	2355 PONDEROSA PL SW	HART FARM/FIELDSTONE	RES VAC LAND	SSTS	Low	Not Applicable	Not Applicable	Not Applicable	Not Applicable
641514082019	2377 PONDEROSA PL SW	HART FARM/FIELDSTONE	RES VAC LAND	SSTS	Low	Not Applicable	Not Applicable	Not Applicable	Not Applicable
641514082020	2370 PONDEROSA PL SW	HART FARM/FIELDSTONE	RES VAC LAND	SSTS	Low	Not Applicable	Not Applicable	Not Applicable	Not Applicable
641514082021	2434 14 AVE SW	HART FARM/FIELDSTONE	RES VAC LAND	SSTS	Low	Not Applicable	Not Applicable	Not Applicable	Not Applicable
641514082022	2436 14 AVE SW	HART FARM/FIELDSTONE	RES VAC LAND	SSTS	Low	Not Applicable	Not Applicable	Not Applicable	Not Applicable
641514082023	2444 14 AVE SW	HART FARM/FIELDSTONE	RES VAC LAND	SSTS	Low	Not Applicable	Not Applicable	Not Applicable	Not Applicable
641514082024	2456 14 AVE SW	HART FARM/FIELDSTONE	RES VAC LAND	SSTS	Low	Not Applicable	Not Applicable	Not Applicable	Not Applicable
641514082025	2468 14 AVE SW	HART FARM/FIELDSTONE	RES VAC LAND	SSTS	Low	Not Applicable	Not Applicable	Not Applicable	Not Applicable
641514082026	2480 14 AVE SW	HART FARM/FIELDSTONE	RES VAC LAND	SSTS	Low	Not Applicable	Not Applicable	Not Applicable	Not Applicable
641514082027	2409 14 AVE SW	HART FARM/FIELDSTONE	RES VAC LAND	SSTS	Low	Not Applicable	Not Applicable	Not Applicable	Not Applicable
641514082028	2421 14 AVE SW	HART FARM/FIELDSTONE	RES VAC LAND	SSTS	Low	Not Applicable	Not Applicable	Not Applicable	Not Applicable
641514082029	2433 14 AVE SW	HART FARM/FIELDSTONE	RES VAC LAND	SSTS	Low	Not Applicable	Not Applicable	Not Applicable	Not Applicable
641514082030	2445 14 AVE SW	HART FARM/FIELDSTONE	RES VAC LAND	SSTS	Low	Not Applicable	Not Applicable	Not Applicable	Not Applicable
641514082031	2457 14 AVE SW	HART FARM/FIELDSTONE	RES VAC LAND	SSTS	Low	Not Applicable	Not Applicable	Not Applicable	Not Applicable
641514082032	2469 14 AVE SW	HART FARM/FIELDSTONE	RES VAC LAND	SSTS	Low	Not Applicable	Not Applicable	Not Applicable	Not Applicable
641514082033	2481 14 AVE SW	HART FARM/FIELDSTONE	RES VAC LAND	SSTS	Low	Not Applicable	Not Applicable	Not Applicable	Not Applicable
641514082034	2593 14 AVE SW	HART FARM/FIELDSTONE	RES VAC LAND	SSTS	Low	Not Applicable	Not Applicable	Not Applicable	Not Applicable
641514082035	1453 MONTEREY ST SW	HART FARM/FIELDSTONE	RES VAC LAND	SSTS	Low	Not Applicable	Not Applicable	Not Applicable	Not Applicable
641514082036	1454 MONTEREY ST SW	HART FARM/FIELDSTONE	RES VAC LAND	SSTS	Low	Not Applicable	Not Applicable	Not Applicable	Not Applicable
641514082037	1466 MONTEREY ST SW	HART FARM/FIELDSTONE	RES VAC LAND	SSTS	Low	Not Applicable	Not Applicable	Not Applicable	Not Applicable
641514082038	1478 MONTEREY ST SW	HART FARM/FIELDSTONE	RES VAC LAND	SSTS	Low	Not Applicable	Not Applicable	Not Applicable	Not Applicable
641514082039	Not Available	CTY ROCH SW	COMMON AREA	SSTS	Low	Not Applicable	Not Applicable	Not Applicable	Not Applicable
641522062732	2030 MAYOWOOD RD SW	MERRIHILLS	SINGLE FAMILY	SSTS	Low	Not Applicable	Not Applicable	Not Applicable	Not Applicable
641522062733	2040 MERRIHILLS DR SW	MERRIHILLS	SINGLE FAMILY	SSTS	Low	Not Applicable	Not Applicable	Not Applicable	Not Applicable
641532080444	2015 INSTITUTE RD SW	MAYO	MAYO	SSTS	Low	873301	ARCHAEOLOGISTS	54172004	RESEARCH & DEV/MNT-SOCIAL SCIENCES & HUMANITIES
641534041829	2828 MERRIHILLS DR SW	CTY OF ROCH EXEMPT		SSTS	Low	Not Applicable	Not Applicable	Not Applicable	Not Applicable
641541062963	1420 28 ST SW	MERRIHILLS	SINGLE FAMILY	SSTS	Low	Not Applicable	Not Applicable	Not Applicable	Not Applicable
641541062964	1432 28 ST SW	MERRIHILLS	SINGLE FAMILY	SSTS	Low	Not Applicable	Not Applicable	Not Applicable	Not Applicable
641541062969	2715 BRIAR CT SW	MERRIHILLS	SINGLE FAMILY	SSTS	Low	Not Applicable	Not Applicable	Not Applicable	Not Applicable
641541062970	2709 BRIAR CT SW	MERRIHILLS	SINGLE FAMILY	SSTS	Low	Not Applicable	Not Applicable	Not Applicable	Not Applicable
641541062971	2705 BRIAR CT SW	MERRIHILLS	SINGLE FAMILY	SSTS	Low	Not Applicable	Not Applicable	Not Applicable	Not Applicable
641541062972	2710 BRIAR CT SW	MERRIHILLS	SINGLE FAMILY	SSTS	Low	Not Applicable	Not Applicable	Not Applicable	Not Applicable
641541062973	1429 28 ST SW	MERRIHILLS	SINGLE FAMILY	SSTS	Low	Not Applicable	Not Applicable	Not Applicable	Not Applicable
641541062974	1417 28 ST SW	MERRIHILLS	SINGLE FAMILY	SSTS	Low	Not Applicable	Not Applicable	Not Applicable	Not Applicable
641541062975	2805 14 AVE SW	MERRIHILLS	SINGLE FAMILY	SSTS	Low	Not Applicable	Not Applicable	Not Applicable	Not Applicable
641541062976	2701 14 AVE SW	MERRIHILLS	SINGLE FAMILY	SSTS	Low	Not Applicable	Not Applicable	Not Applicable	Not Applicable
641541062977	2605 14 AVE SW	MERRIHILLS	SINGLE FAMILY	SSTS	Low	Not Applicable	Not Applicable	Not Applicable	Not Applicable
641541062978	2515 14 AVE SW	MERRIHILLS	SINGLE FAMILY	SSTS	Low	Not Applicable	Not Applicable	Not Applicable	Not Applicable
641541062979	2503 14 AVE SW	MERRIHILLS	SINGLE FAMILY	SSTS	Low	Not Applicable	Not Applicable	Not Applicable	Not Applicable
641541062982	2702 14 AVE SW	MERRIHILLS	SINGLE FAMILY	SSTS	Low	Not Applicable	Not Applicable	Not Applicable	Not Applicable

Table C-9

PCSI Results - SSTS Locations in the DWSMAs  
Rochester Public Utilities Part 2 WHPP Amendment

PID Number	Site Address	Neighborhood Description	Land Use Description	PCS Code	Risk	SIC Code	SIC Description	NAICS Code	NAICS Description
641541062983	2606 14 AVE SW	MERRIHILLS	SINGLE FAMILY	SSTS	Low	Not Applicable	Not Applicable	Not Applicable	Not Applicable
641541069058	2504 14 AVE SW	MERRIHILLS	SINGLE FAMILY	SSTS	Low	Not Applicable	Not Applicable	Not Applicable	Not Applicable
641541081571	2516 14 AVE SW	MERRIHILLS	SINGLE FAMILY	SSTS	Low	Not Applicable	Not Applicable	Not Applicable	Not Applicable
641542062635	2600 18 AVE SW	HART FARM/FIELDSTONE	SINGLE FAMILY	SSTS	Low	Not Applicable	Not Applicable	Not Applicable	Not Applicable
641542062646	2505 LENOX CT SW	MERRIHILLS	SINGLE FAMILY	SSTS	Low	Not Applicable	Not Applicable	Not Applicable	Not Applicable
641542062825	Not Available	MERRIHILLS	RES VAC LAND	SSTS	Low	Not Applicable	Not Applicable	Not Applicable	Not Applicable
641542062826	1508 28 ST SW	MERRIHILLS	SINGLE FAMILY	SSTS	Low	Not Applicable	Not Applicable	Not Applicable	Not Applicable
641542062827	Not Available	MERRIHILLS	SINGLE FAMILY	SSTS	Low	Not Applicable	Not Applicable	Not Applicable	Not Applicable
641542062828	1501 28 ST SW	MERRIHILLS	RES VAC LAND	SSTS	Low	Not Applicable	Not Applicable	Not Applicable	Not Applicable
641542062829	1503 28 ST SW	MERRIHILLS	RES VAC LAND	SSTS	Low	Not Applicable	Not Applicable	Not Applicable	Not Applicable
641542062830	1507 28 ST SW	MERRIHILLS	SINGLE FAMILY	SSTS	Low	Not Applicable	Not Applicable	Not Applicable	Not Applicable
641542062831	2720 LENOX CT SW	MERRIHILLS	SINGLE FAMILY	SSTS	Low	Not Applicable	Not Applicable	Not Applicable	Not Applicable
641542062833	1632 28 ST SW	MERRIHILLS	SINGLE FAMILY	SSTS	Low	Not Applicable	Not Applicable	Not Applicable	Not Applicable
641543082892	1521 30 ST SW	MERRIHILLS	RES VAC LAND	SSTS	Low	Not Applicable	Not Applicable	Not Applicable	Not Applicable
641543082893	2952 SHERBURN LN SW	MERRIHILLS	RES VAC LAND	SSTS	Low	Not Applicable	Not Applicable	Not Applicable	Not Applicable
641543082900	2783 SHERBURN LN SW	MERRIHILLS	RES VAC LAND	SSTS	Low	Not Applicable	Not Applicable	Not Applicable	Not Applicable
641543082901	2825 SHERBURN LN SW	MERRIHILLS	RES VAC LAND	SSTS	Low	Not Applicable	Not Applicable	Not Applicable	Not Applicable
641543082902	2867 SHERBURN LN SW	MERRIHILLS	RES VAC LAND	SSTS	Low	Not Applicable	Not Applicable	Not Applicable	Not Applicable
641543082905	1585 30 ST SW	MERRIHILLS	RES VAC LAND	SSTS	Low	Not Applicable	Not Applicable	Not Applicable	Not Applicable
641543082907	2942 MONARCH LN SW	MERRIHILLS	RES VAC LAND	SSTS	Low	Not Applicable	Not Applicable	Not Applicable	Not Applicable
641543082908	2918 MONARCH LN SW	MERRIHILLS	RES VAC LAND	SSTS	Low	Not Applicable	Not Applicable	Not Applicable	Not Applicable
641543082919	3028 LADY SLIPPER LN SW	MERRIHILLS	RES VAC LAND	SSTS	Low	Not Applicable	Not Applicable	Not Applicable	Not Applicable
641543082920	1586 30 ST SW	MERRIHILLS	RES VAC LAND	SSTS	Low	Not Applicable	Not Applicable	Not Applicable	Not Applicable
641543082924	1520 30 ST SW	MERRIHILLS	RES VAC LAND	SSTS	Low	Not Applicable	Not Applicable	Not Applicable	Not Applicable
641543082925	2760 SHERBURN LN SW	MERRIHILLS	COMMON AREA	SSTS	Low	Not Applicable	Not Applicable	Not Applicable	Not Applicable
641544062950	1338 30 ST SW	MERRIHILLS	SINGLE FAMILY	SSTS	Low	Not Applicable	Not Applicable	Not Applicable	Not Applicable
641544062951	1326 30 ST SW	MERRIHILLS	SINGLE FAMILY	SSTS	Low	Not Applicable	Not Applicable	Not Applicable	Not Applicable
641544062952	1314 30 ST SW	MERRIHILLS	SINGLE FAMILY	SSTS	Low	Not Applicable	Not Applicable	Not Applicable	Not Applicable
641544062953	1313 30 ST SW	MERRIHILLS	SINGLE FAMILY	SSTS	Low	Not Applicable	Not Applicable	Not Applicable	Not Applicable
641544062954	1325 30 ST SW	MERRIHILLS	SINGLE FAMILY	SSTS	Low	Not Applicable	Not Applicable	Not Applicable	Not Applicable
641544062955	2914 BAMBI CT SW	MERRIHILLS	SINGLE FAMILY	SSTS	Low	Not Applicable	Not Applicable	Not Applicable	Not Applicable
641544062956	2901 BAMBI CT SW	MERRIHILLS	SINGLE FAMILY	SSTS	Low	Not Applicable	Not Applicable	Not Applicable	Not Applicable
641544062957	2909 BAMBI CT SW	MERRIHILLS	SINGLE FAMILY	SSTS	Low	Not Applicable	Not Applicable	Not Applicable	Not Applicable
641544062958	2917 BAMBI CT SW	MERRIHILLS	SINGLE FAMILY	SSTS	Low	Not Applicable	Not Applicable	Not Applicable	Not Applicable
641544062960	2906 15 AVE SW	MERRIHILLS	SINGLE FAMILY	SSTS	Low	503903	FENCE (WHLS)	42339013	OTHER CONSTRUCTION MATERIAL MERCHANT WHOLESALERS
641544062961	2820 15 AVE SW	MERRIHILLS	SINGLE FAMILY	SSTS	Low	Not Applicable	Not Applicable	Not Applicable	Not Applicable
641544062965	1412 28 ST SW	MERRIHILLS	SINGLE FAMILY	SSTS	Low	Not Applicable	Not Applicable	Not Applicable	Not Applicable
641544062966	1336 28 ST SW	MERRIHILLS	SINGLE FAMILY	SSTS	Low	Not Applicable	Not Applicable	Not Applicable	Not Applicable
641544062967	1324 28 ST SW	MERRIHILLS	SINGLE FAMILY	SSTS	Low	Not Applicable	Not Applicable	Not Applicable	Not Applicable
641544062968	1312 28 ST SW	MERRIHILLS	SINGLE FAMILY	SSTS	Low	Not Applicable	Not Applicable	Not Applicable	Not Applicable
641544062980	1323 28 ST SW	MERRIHILLS	SINGLE FAMILY	SSTS	Low	Not Applicable	Not Applicable	Not Applicable	Not Applicable
641544062981	1311 28 ST SW	MERRIHILLS	SINGLE FAMILY	SSTS	Low	Not Applicable	Not Applicable	Not Applicable	Not Applicable
641611045334	Not Available	EDUCATION PUBLIC	PUBLIC SCHOOL	SSTS	Low	Not Applicable	Not Applicable	Not Applicable	Not Applicable
641611062696	2121 BALSAM CT SW	MERRIHILLS	SINGLE FAMILY	SSTS	Low	Not Applicable	Not Applicable	Not Applicable	Not Applicable
641611064561	Not Available	MERRIHILLS	SINGLE FAMILY	SSTS	Low	Not Applicable	Not Applicable	Not Applicable	Not Applicable
641611072510	2209 BALSAM CT SW	MERRIHILLS	SINGLE FAMILY	SSTS	Low	Not Applicable	Not Applicable	Not Applicable	Not Applicable
641611072511	Not Available	MERRIHILLS	RES VAC LAND	SSTS	Low	Not Applicable	Not Applicable	Not Applicable	Not Applicable
641612042762	2804 MAYOWOOD HILLS DR SW	ROCHESTER TWP PLATTED	SINGLE FAMILY	SSTS	Low	Not Applicable	Not Applicable	Not Applicable	Not Applicable
641612042763	2902 MAYOWOOD HILLS DR SW	ROCHESTER TWP PLATTED	SINGLE FAMILY	SSTS	Low	Not Applicable	Not Applicable	Not Applicable	Not Applicable
641612042764	2910 MAYOWOOD HILLS DR SW	ROCHESTER TWP PLATTED	SINGLE FAMILY	SSTS	Low	Not Applicable	Not Applicable	Not Applicable	Not Applicable
641612042765	3004 MAYOWOOD HILLS DR SW	ROCHESTER TWP PLATTED	SINGLE FAMILY	SSTS	Low	Not Applicable	Not Applicable	Not Applicable	Not Applicable
641612046813	Not Available	BAIHLY/FOLWELL HEIGHTS	COMMON AREA	SSTS	Low	Not Applicable	Not Applicable	Not Applicable	Not Applicable
641613045156	Not Available	MERRIHILLS	RES VAC LAND	SSTS	Low	Not Applicable	Not Applicable	Not Applicable	Not Applicable
641613045157	Not Available	MERRIHILLS	RES VAC LAND	SSTS	Low	Not Applicable	Not Applicable	Not Applicable	Not Applicable
641613045337	Not Available	MAYO	RES VAC LAND	SSTS	Low	Not Applicable	Not Applicable	Not Applicable	Not Applicable
641613049405	3178 WRIGHT RD SW	ROCHESTER TWP PLATTED	SINGLE FAMILY	SSTS	Low	Not Applicable	Not Applicable	Not Applicable	Not Applicable
641613064951	3219 WRIGHT RD SW	ROCHESTER TWP PLATTED	SINGLE FAMILY	SSTS	Low	Not Applicable	Not Applicable	Not Applicable	Not Applicable
641613064952	3170 WRIGHT RD SW	ROCHESTER TWP PLATTED	SINGLE FAMILY	SSTS	Low	Not Applicable	Not Applicable	Not Applicable	Not Applicable
641614062689	2220 BAMBER VALLEY RD SW	MERRIHILLS	SINGLE FAMILY	SSTS	Low	722101	PHOTOGRAPHERS-PORTRAIT	54192110	PHOTOGRAPHY STUDIOS, PORTRAIT
641614062694	2217 BALSAM CT SW	MERRIHILLS	SINGLE FAMILY	SSTS	Low	Not Applicable	Not Applicable	Not Applicable	Not Applicable
641621041848	3335 MAYOWOOD HILLS DR SW	ROCHESTER TWP UNPLATTED	SINGLE FAMILY	SSTS	Low	Not Applicable	Not Applicable	Not Applicable	Not Applicable
641621042766	3100 MAYOWOOD HILLS DR SW	ROCHESTER TWP PLATTED	SINGLE FAMILY	SSTS	Low	Not Applicable	Not Applicable	Not Applicable	Not Applicable
641621042767	3202 MAYOWOOD HILLS DR SW	ROCHESTER TWP PLATTED	SINGLE FAMILY	SSTS	Low	Not Applicable	Not Applicable	Not Applicable	Not Applicable
641621042768	3210 MAYOWOOD HILLS DR SW	ROCHESTER TWP PLATTED	SINGLE FAMILY	SSTS	Low	Not Applicable	Not Applicable	Not Applicable	Not Applicable
641621042769	3304 MAYOWOOD HILLS DR SW	ROCHESTER TWP PLATTED	SINGLE FAMILY	SSTS	Low	Not Applicable	Not Applicable	Not Applicable	Not Applicable
641621042774	3340 MAYOWOOD HILLS DR SW	ROCHESTER TWP PLATTED	SINGLE FAMILY	SSTS	Low	Not Applicable	Not Applicable	Not Applicable	Not Applicable
641622042772	3382 MAYOWOOD HILLS DR SW	ROCHESTER TWP PLATTED	SINGLE FAMILY	SSTS	Low	Not Applicable	Not Applicable	Not Applicable	Not Applicable
641622042773	3452 MAYOWOOD RD SW	ROCHESTER TWP PLATTED	SINGLE FAMILY	SSTS	Low	Not Applicable	Not Applicable	Not Applicable	Not Applicable
641622042779	2313 HARDWOOD CT SW	ROCHESTER TWP PLATTED	SINGLE FAMILY	SSTS	Low	Not Applicable	Not Applicable	Not Applicable	Not Applicable
641622042780	2281 HARDWOOD CT SW	ROCHESTER TWP PLATTED	SINGLE FAMILY	SSTS	Low	Not Applicable	Not Applicable	Not Applicable	Not Applicable
641622042781	2223 HARDWOOD CT SW	ROCHESTER TWP PLATTED	SINGLE FAMILY	SSTS	Low	Not Applicable	Not Applicable	Not Applicable	Not Applicable
641622042783	2266 HARDWOOD CT SW	ROCHESTER TWP PLATTED	SINGLE FAMILY	SSTS	Low	Not Applicable	Not Applicable	Not Applicable	Not Applicable
641622042784	2300 HARDWOOD CT SW	ROCHESTER TWP PLATTED	SINGLE FAMILY	SSTS	Low	Not Applicable	Not Applicable	Not Applicable	Not Applicable

Table C-9

PCSI Results - SSTS Locations in the DWSMAs  
Rochester Public Utilities Part 2 WHPP Amendment

PID Number	Site Address	Neighborhood Description	Land Use Description	PCS Code	Risk	SIC Code	SIC Description	NAICS Code	NAICS Description
641623042776	3581 WRIGHT RD SW	ROCHESTER TWP PLATTED	SINGLE FAMILY	SSTS	Low	Not Applicable	Not Applicable	Not Applicable	Not Applicable
641623042777	2375 HARDWOOD CT SW	ROCHESTER TWP PLATTED	SINGLE FAMILY	SSTS	Low	Not Applicable	Not Applicable	Not Applicable	Not Applicable
641623042778	2339 HARDWOOD CT SW	ROCHESTER TWP PLATTED	SINGLE FAMILY	SSTS	Low	Not Applicable	Not Applicable	Not Applicable	Not Applicable
641623042785	2344 HARDWOOD CT SW	ROCHESTER TWP PLATTED	SINGLE FAMILY	SSTS	Low	Not Applicable	Not Applicable	Not Applicable	Not Applicable
641623042786	2380 HARDWOOD CT SW	ROCHESTER TWP PLATTED	SINGLE FAMILY	SSTS	Low	Not Applicable	Not Applicable	Not Applicable	Not Applicable
641623042787	3475 WRIGHT RD SW	ROCHESTER TWP PLATTED	SINGLE FAMILY	SSTS	Low	Not Applicable	Not Applicable	Not Applicable	Not Applicable
641623042788	3443 WRIGHT RD SW	ROCHESTER TWP PLATTED	SINGLE FAMILY	SSTS	Low	Not Applicable	Not Applicable	Not Applicable	Not Applicable
641623042790	2397 TRANSIT CT SW	ROCHESTER TWP PLATTED	SINGLE FAMILY	SSTS	Low	Not Applicable	Not Applicable	Not Applicable	Not Applicable
641623042791	3629 WRIGHT RD SW	ROCHESTER TWP PLATTED	SINGLE FAMILY	SSTS	Low	Not Applicable	Not Applicable	Not Applicable	Not Applicable
641623042798	2403 TRANSIT CT SW	ROCHESTER TWP PLATTED	SINGLE FAMILY	SSTS	Low	Not Applicable	Not Applicable	Not Applicable	Not Applicable
641623042799	2425 TRANSIT CT SW	ROCHESTER TWP PLATTED	SINGLE FAMILY	SSTS	Low	Not Applicable	Not Applicable	Not Applicable	Not Applicable
641623042800	2432 TRANSIT CT SW	ROCHESTER TWP PLATTED	SINGLE FAMILY	SSTS	Low	Not Applicable	Not Applicable	Not Applicable	Not Applicable
641623042801	3572 WRIGHT RD SW	ROCHESTER TWP PLATTED	SINGLE FAMILY	SSTS	Low	Not Applicable	Not Applicable	Not Applicable	Not Applicable
641623042802	3534 WRIGHT RD SW	ROCHESTER TWP PLATTED	SINGLE FAMILY	SSTS	Low	Not Applicable	Not Applicable	Not Applicable	Not Applicable
641623042803	3500 WRIGHT RD SW	ROCHESTER TWP PLATTED	SINGLE FAMILY	SSTS	Low	Not Applicable	Not Applicable	Not Applicable	Not Applicable
641623042804	3456 WRIGHT RD SW	ROCHESTER TWP PLATTED	SINGLE FAMILY	SSTS	Low	Not Applicable	Not Applicable	Not Applicable	Not Applicable
641623042805	3418 WRIGHT RD SW	ROCHESTER TWP PLATTED	SINGLE FAMILY	SSTS	Low	Not Applicable	Not Applicable	Not Applicable	Not Applicable
641624042789	3391 WRIGHT RD SW	ROCHESTER TWP PLATTED	SINGLE FAMILY	SSTS	Low	Not Applicable	Not Applicable	Not Applicable	Not Applicable
641624042806	3382 WRIGHT RD SW	ROCHESTER TWP PLATTED	SINGLE FAMILY	SSTS	Low	Not Applicable	Not Applicable	Not Applicable	Not Applicable
641624042807	3344 WRIGHT RD SW	ROCHESTER TWP PLATTED	SINGLE FAMILY	SSTS	Low	Not Applicable	Not Applicable	Not Applicable	Not Applicable
641624042808	3296 WRIGHT RD SW	ROCHESTER TWP PLATTED	SINGLE FAMILY	SSTS	Low	Not Applicable	Not Applicable	Not Applicable	Not Applicable
641624042809	3252 WRIGHT RD SW	ROCHESTER TWP PLATTED	SINGLE FAMILY	SSTS	Low	Not Applicable	Not Applicable	Not Applicable	Not Applicable
641624042810	3200 WRIGHT RD SW	ROCHESTER TWP PLATTED	SINGLE FAMILY	SSTS	Low	Not Applicable	Not Applicable	Not Applicable	Not Applicable
641631053171	2557 HAWK HILL LN SW	ROCHESTER TWP PLATTED	SINGLE FAMILY	SSTS	Low	Not Applicable	Not Applicable	Not Applicable	Not Applicable
641631053173	2533 HAWK HILL LN SW	ROCHESTER TWP PLATTED	SINGLE FAMILY	SSTS	Low	Not Applicable	Not Applicable	Not Applicable	Not Applicable
641631053174	2491 HAWK HILL LN SW	ROCHESTER TWP PLATTED	SINGLE FAMILY	SSTS	Low	Not Applicable	Not Applicable	Not Applicable	Not Applicable
641631053175	2482 HAWK HILL LN SW	ROCHESTER TWP PLATTED	SINGLE FAMILY	SSTS	Low	Not Applicable	Not Applicable	Not Applicable	Not Applicable
641631053178	2612 WILD ROSE LN SW	ROCHESTER TWP PLATTED	SINGLE FAMILY	SSTS	Low	Not Applicable	Not Applicable	Not Applicable	Not Applicable
641631053179	2630 WILD ROSE LN SW	ROCHESTER TWP PLATTED	RES VAC LAND	SSTS	Low	Not Applicable	Not Applicable	Not Applicable	Not Applicable
641631053180	2642 WILD ROSE LN SW	ROCHESTER TWP PLATTED	SINGLE FAMILY	SSTS	Low	Not Applicable	Not Applicable	Not Applicable	Not Applicable
641631053181	2650 WILD ROSE LN SW	ROCHESTER TWP PLATTED	SINGLE FAMILY	SSTS	Low	Not Applicable	Not Applicable	Not Applicable	Not Applicable
641631053182	2637 WILD ROSE LN SW	ROCHESTER TWP PLATTED	SINGLE FAMILY	SSTS	Low	Not Applicable	Not Applicable	Not Applicable	Not Applicable
641631053183	2623 WILD ROSE LN SW	ROCHESTER TWP PLATTED	SINGLE FAMILY	SSTS	Low	Not Applicable	Not Applicable	Not Applicable	Not Applicable
641631053184	2589 WILD ROSE LN SW	ROCHESTER TWP PLATTED	SINGLE FAMILY	SSTS	Low	Not Applicable	Not Applicable	Not Applicable	Not Applicable
641631064135	2498 HAWK HILL LN SW	ROCHESTER TWP PLATTED	SINGLE FAMILY	SSTS	Low	599201	FLORISTS-RETAIL	45311001	FLORISTS
641631064136	Not Available	ROCHESTER TWP PLATTED	RES VAC LAND	SSTS	Low	Not Applicable	Not Applicable	Not Applicable	Not Applicable
641631064137	2536 HAWK HILL LN SW	ROCHESTER TWP PLATTED	SINGLE FAMILY	SSTS	Low	Not Applicable	Not Applicable	Not Applicable	Not Applicable
641631064138	Not Available	ROCHESTER TWP PLATTED	RES VAC LAND	SSTS	Low	Not Applicable	Not Applicable	Not Applicable	Not Applicable
641631080180	Not Available	ROCHESTER TWP UNPLATTED	RURAL VACANT LAND	SSTS	Low	Not Applicable	Not Applicable	Not Applicable	Not Applicable
641632042792	3683 WRIGHT RD SW	ROCHESTER TWP PLATTED	SINGLE FAMILY	SSTS	Low	Not Applicable	Not Applicable	Not Applicable	Not Applicable
641632042793	3737 WRIGHT RD SW	ROCHESTER TWP PLATTED	SINGLE FAMILY	SSTS	Low	Not Applicable	Not Applicable	Not Applicable	Not Applicable
641632042794	3747 WRIGHT RD SW	ROCHESTER TWP PLATTED	SINGLE FAMILY	SSTS	Low	Not Applicable	Not Applicable	Not Applicable	Not Applicable
641632042795	3744 WRIGHT RD SW	ROCHESTER TWP PLATTED	SINGLE FAMILY	SSTS	Low	Not Applicable	Not Applicable	Not Applicable	Not Applicable
641632042796	3700 WRIGHT RD SW	ROCHESTER TWP PLATTED	SINGLE FAMILY	SSTS	Low	Not Applicable	Not Applicable	Not Applicable	Not Applicable
641632042797	3664 WRIGHT RD SW	ROCHESTER TWP PLATTED	SINGLE FAMILY	SSTS	Low	Not Applicable	Not Applicable	Not Applicable	Not Applicable
641632053169	2631 HAWK HILL LN SW	ROCHESTER TWP PLATTED	SINGLE FAMILY	SSTS	Low	Not Applicable	Not Applicable	Not Applicable	Not Applicable
641632053170	2611 HAWK HILL LN SW	ROCHESTER TWP PLATTED	SINGLE FAMILY	SSTS	Low	Not Applicable	Not Applicable	Not Applicable	Not Applicable
641632053172	2549 HAWK HILL LN SW	ROCHESTER TWP PLATTED	SINGLE FAMILY	SSTS	Low	Not Applicable	Not Applicable	Not Applicable	Not Applicable
641632053185	2664 HAWK HILL LN SW	ROCHESTER TWP PLATTED	SINGLE FAMILY	SSTS	Low	Not Applicable	Not Applicable	Not Applicable	Not Applicable
641632053186	2683 HEADLAND CT SW	ROCHESTER TWP PLATTED	SINGLE FAMILY	SSTS	Low	Not Applicable	Not Applicable	Not Applicable	Not Applicable
641632053187	2691 HEADLAND CT SW	ROCHESTER TWP PLATTED	SINGLE FAMILY	SSTS	Low	Not Applicable	Not Applicable	Not Applicable	Not Applicable
641632080181	2702 HEADLAND CT SW	ROCHESTER TWP PLATTED	SINGLE FAMILY	SSTS	Low	Not Applicable	Not Applicable	Not Applicable	Not Applicable
641632080182	Not Available	ROCHESTER TWP PLATTED	RES VAC LAND	SSTS	Low	Not Applicable	Not Applicable	Not Applicable	Not Applicable
641633060648	2739 HEADLAND CT SW	ROCHESTER TWP PLATTED	SINGLE FAMILY	SSTS	Low	179938	FENCE CONTRACTORS	23899023	ALL OTHER SPECIALTY TRADE CONTRACTORS
641644045338	Not Available	MAYO	RES VAC LAND	SSTS	Low	899999	SERVICES NEC	54199009	ALL OTHER PROFESSIONAL, SCIENTIFIC/TECHNICAL SVCS
641711041853	3718 MAYWOOD RD SW	MAYO	SINGLE FAMILY	SSTS	Low	Not Applicable	Not Applicable	Not Applicable	Not Applicable
641711041855	Not Available	ROCHESTER TWP EXEMPT	PUBLIC COUNTY	SSTS	Low	Not Applicable	Not Applicable	Not Applicable	Not Applicable
641711041856	Not Available	ROCHESTER TWP EXEMPT	PUBLIC COUNTY	SSTS	Low	Not Applicable	Not Applicable	Not Applicable	Not Applicable
641711041857	3710 MAYWOOD RD SW	ROCHESTER TWP UNPLATTED	SINGLE FAMILY	SSTS	Low	999977	NONCLASSIFIED ESTABLISHMENTS	99999004	UNCLASSIFIED ESTABLISHMENTS
641711041859	Not Available	ROCHESTER TWP EXEMPT	PUBLIC COUNTY	SSTS	Low	Not Applicable	Not Applicable	Not Applicable	Not Applicable
641711041860	Not Available	ROCHESTER TWP UNPLATTED	SINGLE FAMILY	SSTS	Low	Not Applicable	Not Applicable	Not Applicable	Not Applicable
641711042782	Not Available	ROCHESTER TWP PLATTED	SINGLE FAMILY	SSTS	Low	Not Applicable	Not Applicable	Not Applicable	Not Applicable
641711050795	2284 TRANSIT CT SW	ROCHESTER TWP PLATTED	SINGLE FAMILY	SSTS	Low	Not Applicable	Not Applicable	Not Applicable	Not Applicable
641711050796	2212 TRANSIT CT SW	ROCHESTER TWP PLATTED	SINGLE FAMILY	SSTS	Low	Not Applicable	Not Applicable	Not Applicable	Not Applicable
641711050797	2247 TRANSIT CT SW	ROCHESTER TWP PLATTED	RES VAC LAND	SSTS	Low	Not Applicable	Not Applicable	Not Applicable	Not Applicable
641713066901	2482 GLENWOOD LN SW	ROCHESTER TWP PLATTED	SINGLE FAMILY	SSTS	Low	Not Applicable	Not Applicable	Not Applicable	Not Applicable
641713066902	2466 GLENWOOD LN SW	ROCHESTER TWP PLATTED	SINGLE FAMILY	SSTS	Low	Not Applicable	Not Applicable	Not Applicable	Not Applicable
641713066903	2465 GLENWOOD LN SW	ROCHESTER TWP PLATTED	SINGLE FAMILY	SSTS	Low	Not Applicable	Not Applicable	Not Applicable	Not Applicable
641713066904	2473 GLENWOOD LN SW	ROCHESTER TWP PLATTED	SINGLE FAMILY	SSTS	Low	Not Applicable	Not Applicable	Not Applicable	Not Applicable
641713066905	4123 GALESVILLE LN SW	ROCHESTER TWP PLATTED	SINGLE FAMILY	SSTS	Low	Not Applicable	Not Applicable	Not Applicable	Not Applicable
641713066906	4131 GALESVILLE LN SW	ROCHESTER TWP PLATTED	SINGLE FAMILY	SSTS	Low	Not Applicable	Not Applicable	Not Applicable	Not Applicable
641713066907	4136 GALESVILLE LN SW	ROCHESTER TWP PLATTED	SINGLE FAMILY	SSTS	Low	Not Applicable	Not Applicable	Not Applicable	Not Applicable
641713066908	4122 GALESVILLE LN SW	ROCHESTER TWP PLATTED	SINGLE FAMILY	SSTS	Low	Not Applicable	Not Applicable	Not Applicable	Not Applicable

Table C-9

PCSI Results - SSTS Locations in the DWSMAs  
Rochester Public Utilities Part 2 WHPP Amendment

PID Number	Site Address	Neighborhood Description	Land Use Description	PCS Code	Risk	SIC Code	SIC Description	NAICS Code	NAICS Description
641713066949	Not Available	ROCHESTER TWP EXEMPT	COMMON AREA	SSTS	Low	Not Applicable	Not Applicable	Not Applicable	Not Applicable
641713066950	Not Available	ROCHESTER TWP EXEMPT	COMMON AREA	SSTS	Low	Not Applicable	Not Applicable	Not Applicable	Not Applicable
641713066951	Not Available	ROCHESTER TWP EXEMPT	COMMON AREA	SSTS	Low	Not Applicable	Not Applicable	Not Applicable	Not Applicable
641713066953	2476 GLENWOOD LN SW	ROCHESTER TWP EXEMPT	COMMON AREA	SSTS	Low	Not Applicable	Not Applicable	Not Applicable	Not Applicable
641713066955	2619 ST PETER LN SW	ROCHESTER TWP EXEMPT	COMMON AREA	SSTS	Low	Not Applicable	Not Applicable	Not Applicable	Not Applicable
641713080646	2490 GLENWOOD LN SW	ROCHESTER TWP PLATTED	SINGLE FAMILY	SSTS	Low	Not Applicable	Not Applicable	Not Applicable	Not Applicable
641714050794	2374 TRANSIT CT SW	ROCHESTER TWP PLATTED	SINGLE FAMILY	SSTS	Low	Not Applicable	Not Applicable	Not Applicable	Not Applicable
641714050798	2281 TRANSIT CT SW	ROCHESTER TWP PLATTED	SINGLE FAMILY	SSTS	Low	Not Applicable	Not Applicable	Not Applicable	Not Applicable
641714050799	2345 TRANSIT CT SW	ROCHESTER TWP PLATTED	SINGLE FAMILY	SSTS	Low	Not Applicable	Not Applicable	Not Applicable	Not Applicable
641714050800	2363 TRANSIT CT SW	ROCHESTER TWP PLATTED	SINGLE FAMILY	SSTS	Low	Not Applicable	Not Applicable	Not Applicable	Not Applicable
641714050801	2377 TRANSIT CT SW	ROCHESTER TWP PLATTED	SINGLE FAMILY	SSTS	Low	Not Applicable	Not Applicable	Not Applicable	Not Applicable
641714050802	2385 TRANSIT CT SW	ROCHESTER TWP PLATTED	SINGLE FAMILY	SSTS	Low	Not Applicable	Not Applicable	Not Applicable	Not Applicable
641721041863	Not Available	ROCHESTER TWP UNPLATTED	AG BARE LAND 35AC+	SSTS	Low	Not Applicable	Not Applicable	Not Applicable	Not Applicable
641723077074	Not Available	ROCHESTER TWP UNPLATTED	RURAL VACANT LAND	SSTS	Low	Not Applicable	Not Applicable	Not Applicable	Not Applicable
641741066888	3753 MAYO WOODLANDS RD SW	ROCHESTER TWP PLATTED	SINGLE FAMILY	SSTS	Low	Not Applicable	Not Applicable	Not Applicable	Not Applicable
641741066889	3767 MAYO WOODLANDS RD SW	ROCHESTER TWP PLATTED	SINGLE FAMILY	SSTS	Low	Not Applicable	Not Applicable	Not Applicable	Not Applicable
641741066890	2608 ST PETER LN SW	ROCHESTER TWP PLATTED	SINGLE FAMILY	SSTS	Low	Not Applicable	Not Applicable	Not Applicable	Not Applicable
641741066891	2600 ST PETER LN SW	ROCHESTER TWP PLATTED	SINGLE FAMILY	SSTS	Low	Not Applicable	Not Applicable	Not Applicable	Not Applicable
641741066892	2592 ST PETER LN SW	ROCHESTER TWP PLATTED	SINGLE FAMILY	SSTS	Low	Not Applicable	Not Applicable	Not Applicable	Not Applicable
641741066893	2593 ST PETER LN SW	ROCHESTER TWP PLATTED	SINGLE FAMILY	SSTS	Low	Not Applicable	Not Applicable	Not Applicable	Not Applicable
641741066894	2601 ST PETER LN SW	ROCHESTER TWP PLATTED	SINGLE FAMILY	SSTS	Low	Not Applicable	Not Applicable	Not Applicable	Not Applicable
641741066895	2609 ST PETER LN SW	ROCHESTER TWP PLATTED	SINGLE FAMILY	SSTS	Low	881228	COFFEE SHOPS	72251505	SNACK & NONALCOHOLIC BEVERAGE BARS
641741066948	Not Available	ROCHESTER TWP EXEMPT	COMMON AREA	SSTS	Low	Not Applicable	Not Applicable	Not Applicable	Not Applicable
641741066956	2616 ST PETER LN SW	ROCHESTER TWP EXEMPT	COMMON AREA	SSTS	Low	Not Applicable	Not Applicable	Not Applicable	Not Applicable
641742066896	4080 IRONTON LN SW	ROCHESTER TWP PLATTED	SINGLE FAMILY	SSTS	Low	Not Applicable	Not Applicable	Not Applicable	Not Applicable
641742066897	4071 IRONTON LN SW	ROCHESTER TWP PLATTED	SINGLE FAMILY	SSTS	Low	Not Applicable	Not Applicable	Not Applicable	Not Applicable
641742066898	2508 GLENWOOD LN SW	ROCHESTER TWP PLATTED	SINGLE FAMILY	SSTS	Low	Not Applicable	Not Applicable	Not Applicable	Not Applicable
641742066909	4125 FRANCONIA LN SW	ROCHESTER TWP PLATTED	SINGLE FAMILY	SSTS	Low	Not Applicable	Not Applicable	Not Applicable	Not Applicable
641742066910	4117 FRANCONIA LN SW	ROCHESTER TWP PLATTED	SINGLE FAMILY	SSTS	Low	Not Applicable	Not Applicable	Not Applicable	Not Applicable
641742066911	2551 GLENWOOD LN SW	ROCHESTER TWP PLATTED	SINGLE FAMILY	SSTS	Low	Not Applicable	Not Applicable	Not Applicable	Not Applicable
641742066912	4120 FRANCONIA LN SW	ROCHESTER TWP PLATTED	SINGLE FAMILY	SSTS	Low	Not Applicable	Not Applicable	Not Applicable	Not Applicable
641742066954	4070 IRONTON LN SW	ROCHESTER TWP EXEMPT	COMMON AREA	SSTS	Low	Not Applicable	Not Applicable	Not Applicable	Not Applicable
641742081790	4132 FRANCONIA LN SW	ROCHESTER TWP PLATTED	SINGLE FAMILY	SSTS	Low	Not Applicable	Not Applicable	Not Applicable	Not Applicable
642211059378	Not Available	CTY OF ROCH EXEMPT	PARKLAND	SSTS	Low	Not Applicable	Not Applicable	Not Applicable	Not Applicable
642214041910	Not Available	ROCHESTER TWP PLATTED	RES VAC LAND	SSTS	Low	Not Applicable	Not Applicable	Not Applicable	Not Applicable
642221071498	Not Available	ROCHESTER TWP UNPLATTED	AG BARE LAND <AC	SSTS	Low	Not Applicable	Not Applicable	Not Applicable	Not Applicable
642221071499	3015 18 AVE SW	ROCHESTER TWP UNPLATTED	SINGLE FAMILY	SSTS	Low	Not Applicable	Not Applicable	Not Applicable	Not Applicable
642221083243	Not Available	HART FARM/FIELDSTONE	AG BARE LAND 35AC+	SSTS	Low	Not Applicable	Not Applicable	Not Applicable	Not Applicable
642222071497	Not Available	ROCHESTER TWP UNPLATTED	SINGLE FAMILY	SSTS	Low	Not Applicable	Not Applicable	Not Applicable	Not Applicable
642222083244	Not Available	HART FARM/FIELDSTONE	AG BARE LAND <AC	SSTS	Low	Not Applicable	Not Applicable	Not Applicable	Not Applicable
642222083248	2410 FIELDSTONE RD SW	HART FARM/FIELDSTONE	AG BARE LAND 35AC+	SSTS	Low	Not Applicable	Not Applicable	Not Applicable	Not Applicable
642222083249	2418 FIELDSTONE RD SW	HART FARM/FIELDSTONE	AG BARE LAND 35AC+	SSTS	Low	Not Applicable	Not Applicable	Not Applicable	Not Applicable
642222083250	2426 FIELDSTONE RD SW	HART FARM/FIELDSTONE	AG BARE LAND 35AC+	SSTS	Low	Not Applicable	Not Applicable	Not Applicable	Not Applicable
642222083251	2434 FIELDSTONE RD SW	HART FARM/FIELDSTONE	AG BARE LAND 35AC+	SSTS	Low	Not Applicable	Not Applicable	Not Applicable	Not Applicable
642222083252	2442 FIELDSTONE RD SW	HART FARM/FIELDSTONE	AG BARE LAND 35AC+	SSTS	Low	Not Applicable	Not Applicable	Not Applicable	Not Applicable
642222083253	2450 FIELDSTONE RD SW	HART FARM/FIELDSTONE	AG BARE LAND 35AC+	SSTS	Low	Not Applicable	Not Applicable	Not Applicable	Not Applicable
642222083255	2466 FIELDSTONE RD SW	HART FARM/FIELDSTONE	AG BARE LAND 35AC+	SSTS	Low	Not Applicable	Not Applicable	Not Applicable	Not Applicable
642222083257	2482 FIELDSTONE RD SW	HART FARM/FIELDSTONE	AG BARE LAND 35AC+	SSTS	Low	Not Applicable	Not Applicable	Not Applicable	Not Applicable
642222083259	2487 FIELDSTONE RD SW	HART FARM/FIELDSTONE	AG BARE LAND 35AC+	SSTS	Low	Not Applicable	Not Applicable	Not Applicable	Not Applicable
642222083260	2479 FIELDSTONE RD SW	HART FARM/FIELDSTONE	AG BARE LAND 35AC+	SSTS	Low	Not Applicable	Not Applicable	Not Applicable	Not Applicable
642222083262	2463 FIELDSTONE RD SW	HART FARM/FIELDSTONE	AG BARE LAND 35AC+	SSTS	Low	Not Applicable	Not Applicable	Not Applicable	Not Applicable
642222083264	2447 FIELDSTONE RD SW	HART FARM/FIELDSTONE	AG BARE LAND 35AC+	SSTS	Low	Not Applicable	Not Applicable	Not Applicable	Not Applicable
642222083266	2431 FIELDSTONE RD SW	HART FARM/FIELDSTONE	AG BARE LAND 35AC+	SSTS	Low	Not Applicable	Not Applicable	Not Applicable	Not Applicable
642222083267	2423 FIELDSTONE RD SW	HART FARM/FIELDSTONE	AG BARE LAND 35AC+	SSTS	Low	Not Applicable	Not Applicable	Not Applicable	Not Applicable
642222083269	2407 FIELDSTONE RD SW	HART FARM/FIELDSTONE	AG BARE LAND 35AC+	SSTS	Low	Not Applicable	Not Applicable	Not Applicable	Not Applicable
642222083272	Not Available	HART FARM/FIELDSTONE	AG BARE LAND 35AC+	SSTS	Low	Not Applicable	Not Applicable	Not Applicable	Not Applicable
642222083282	Not Available	HART FARM/FIELDSTONE	AG BARE LAND 35AC+	SSTS	Low	Not Applicable	Not Applicable	Not Applicable	Not Applicable
642234076135	3979 ODYSSEY DR SW	HART FARM/FIELDSTONE	SINGLE FAMILY	SSTS	Low	Not Applicable	Not Applicable	Not Applicable	Not Applicable
642234081502	2068 STARBURST DR SW	HART FARM/FIELDSTONE	RES VAC LAND	SSTS	Low	Not Applicable	Not Applicable	Not Applicable	Not Applicable
642234081503	3905 ARIES LN SW	HART FARM/FIELDSTONE	RES VAC LAND	SSTS	Low	Not Applicable	Not Applicable	Not Applicable	Not Applicable
642234081506	3980 ARIES LN SW	HART FARM/FIELDSTONE	RES VAC LAND	SSTS	Low	Not Applicable	Not Applicable	Not Applicable	Not Applicable
642234081510	3909 LIBRA LN SW	HART FARM/FIELDSTONE	RES VAC LAND	SSTS	Low	Not Applicable	Not Applicable	Not Applicable	Not Applicable
642234081512	3969 LIBRA LN SW	HART FARM/FIELDSTONE	RES VAC LAND	SSTS	Low	Not Applicable	Not Applicable	Not Applicable	Not Applicable
642234081513	3978 LIBRA LN SW	HART FARM/FIELDSTONE	RES VAC LAND	SSTS	Low	Not Applicable	Not Applicable	Not Applicable	Not Applicable
642234081514	3944 LIBRA LN SW	HART FARM/FIELDSTONE	RES VAC LAND	SSTS	Low	Not Applicable	Not Applicable	Not Applicable	Not Applicable
642234081515	3912 LIBRA LN SW	HART FARM/FIELDSTONE	RES VAC LAND	SSTS	Low	Not Applicable	Not Applicable	Not Applicable	Not Applicable
642234081521	3839 VIRGO LN SW	HART FARM/FIELDSTONE	SINGLE FAMILY	SSTS	Low	Not Applicable	Not Applicable	Not Applicable	Not Applicable
642234081525	Not Available	HART FARM/FIELDSTONE	RES VAC LAND	SSTS	Low	Not Applicable	Not Applicable	Not Applicable	Not Applicable
642241025236	Not Available	CTY OF ROCH EXEMPT	RETENTION POND/DRAIN	SSTS	Low	Not Applicable	Not Applicable	Not Applicable	Not Applicable
642241041917	1201 38 ST SW	HART FARM/FIELDSTONE	SINGLE FAMILY	SSTS	Low	Not Applicable	Not Applicable	Not Applicable	Not Applicable
642241047284	Not Available	CTY OF ROCH EXEMPT	RETENTION POND/DRAIN	SSTS	Low	Not Applicable	Not Applicable	Not Applicable	Not Applicable
642241047285	1500 36 ST SW	CTY OF ROCH EXEMPT	PARKLAND	SSTS	Low	Not Applicable	Not Applicable	Not Applicable	Not Applicable
642241049653	1218 37 ST SW	BAMBER RIDGE/WILLOW HEIGHTS	SINGLE FAMILY	SSTS	Low	Not Applicable	Not Applicable	Not Applicable	Not Applicable

Table C-9

PCSI Results - SSTS Locations in the DWSMAs  
Rochester Public Utilities Part 2 WHPP Amendment

PID Number	Site Address	Neighborhood Description	Land Use Description	PCS Code	Risk	SIC Code	SIC Description	NAICS Code	NAICS Description
64224050062	Not Available	CTY OF ROCH EXEMPT	PARKLAND	SSTS	Low	Not Applicable	Not Applicable	Not Applicable	Not Applicable
64224052339	3609 IRONWOOD CT SW	BAMBER RIDGE/WILLOW HEIGHTS	SINGLE FAMILY	SSTS	Low	Not Applicable	Not Applicable	Not Applicable	Not Applicable
642243042739	3828 LILLIE CT SW	ROCHESTER TWP PLATTED	SINGLE FAMILY	SSTS	Low	Not Applicable	Not Applicable	Not Applicable	Not Applicable
642243042740	Not Available	ROCHESTER TWP PLATTED	SINGLE FAMILY	SSTS	Low	Not Applicable	Not Applicable	Not Applicable	Not Applicable
642243042741	3705 18 AVE SW	ROCHESTER TWP PLATTED	SINGLE FAMILY	SSTS	Low	Not Applicable	Not Applicable	Not Applicable	Not Applicable
642243042742	3804 LILLIE CT SW	ROCHESTER TWP PLATTED	SINGLE FAMILY	SSTS	Low	Not Applicable	Not Applicable	Not Applicable	Not Applicable
642243042743	3810 LILLIE CT SW	ROCHESTER TWP PLATTED	SINGLE FAMILY	SSTS	Low	Not Applicable	Not Applicable	Not Applicable	Not Applicable
642243042745	3829 LILLIE CT SW	ROCHESTER TWP PLATTED	SINGLE FAMILY	SSTS	Low	Not Applicable	Not Applicable	Not Applicable	Not Applicable
642243042746	3817 LILLIE CT SW	ROCHESTER TWP PLATTED	SINGLE FAMILY	SSTS	Low	Not Applicable	Not Applicable	Not Applicable	Not Applicable
642243042747	3811 LILLIE CT SW	ROCHESTER TWP PLATTED	SINGLE FAMILY	SSTS	Low	Not Applicable	Not Applicable	Not Applicable	Not Applicable
642243042748	3805 LILLIE CT SW	ROCHESTER TWP PLATTED	SINGLE FAMILY	SSTS	Low	Not Applicable	Not Applicable	Not Applicable	Not Applicable
642243042750	3835 LILLIE CT SW	ROCHESTER TWP PLATTED	SINGLE FAMILY	SSTS	Low	152115	HANDYMAN SERVICES	23611815	RESIDENTIAL REMODELERS
642243042751	3841 LILLIE CT SW	ROCHESTER TWP PLATTED	SINGLE FAMILY	SSTS	Low	Not Applicable	Not Applicable	Not Applicable	Not Applicable
642243042752	3903 LILLIE CT SW	ROCHESTER TWP PLATTED	SINGLE FAMILY	SSTS	Low	Not Applicable	Not Applicable	Not Applicable	Not Applicable
642243042753	3911 LILLIE CT SW	ROCHESTER TWP PLATTED	RES VAC LAND	SSTS	Low	Not Applicable	Not Applicable	Not Applicable	Not Applicable
642243042756	3917 LILLIE CT SW	ROCHESTER TWP PLATTED	SINGLE FAMILY	SSTS	Low	Not Applicable	Not Applicable	Not Applicable	Not Applicable
642243042758	Not Available	ROCHESTER TWP PLATTED	RES VAC LAND	SSTS	Low	Not Applicable	Not Applicable	Not Applicable	Not Applicable
642243042759	3914 LILLIE CT SW	ROCHESTER TWP PLATTED	SINGLE FAMILY	SSTS	Low	Not Applicable	Not Applicable	Not Applicable	Not Applicable
642243042760	3920 LILLIE CT SW	ROCHESTER TWP PLATTED	SINGLE FAMILY	SSTS	Low	Not Applicable	Not Applicable	Not Applicable	Not Applicable
642243042938	3908 LILLIE CT SW	ROCHESTER TWP PLATTED	SINGLE FAMILY	SSTS	Low	Not Applicable	Not Applicable	Not Applicable	Not Applicable
642243050063	Not Available	CTY OF ROCH EXEMPT	RETENTION POND/DRAIN	SSTS	Low	Not Applicable	Not Applicable	Not Applicable	Not Applicable
642243050067	Not Available	ROCHESTER TWP PLATTED	RES VAC LAND	SSTS	Low	Not Applicable	Not Applicable	Not Applicable	Not Applicable
642243069259	Not Available	ROCHESTER TWP PLATTED	RES VAC LAND	SSTS	Low	Not Applicable	Not Applicable	Not Applicable	Not Applicable
642243069261	Not Available	ROCHESTER TWP PLATTED	SINGLE FAMILY	SSTS	Low	Not Applicable	Not Applicable	Not Applicable	Not Applicable
642243073711	3816 LILLIE CT SW	ROCHESTER TWP PLATTED	SINGLE FAMILY	SSTS	Low	Not Applicable	Not Applicable	Not Applicable	Not Applicable
642243074197	3915 18 AVE SW	ROCHESTER TWP PLATTED	SINGLE FAMILY	SSTS	Low	Not Applicable	Not Applicable	Not Applicable	Not Applicable
642244050066	Not Available	ROCHESTER TWP UNPLATTED	SINGLE FAMILY	SSTS	Low	Not Applicable	Not Applicable	Not Applicable	Not Applicable
642244050902	Not Available	ROCHESTER TWP PLATTED	RES VAC LAND	SSTS	Low	Not Applicable	Not Applicable	Not Applicable	Not Applicable
642244061773	Not Available	BAMBER RIDGE/WILLOW HEIGHTS	RES VAC LAND	SSTS	Low	Not Applicable	Not Applicable	Not Applicable	Not Applicable
642244067957	Not Available	ROCHESTER TWP EXEMPT	ROW / ROADWAY	SSTS	Low	Not Applicable	Not Applicable	Not Applicable	Not Applicable
642244069086	1105 40 ST SW	ROCHESTER TWP UNPLATTED	RES VAC LAND	SSTS	Low	Not Applicable	Not Applicable	Not Applicable	Not Applicable
642244069328	Not Available	HART FARM/FIELDSTONE	RES VAC LAND	SSTS	Low	Not Applicable	Not Applicable	Not Applicable	Not Applicable
642244069330	Not Available	HART FARM/FIELDSTONE	SINGLE FAMILY	SSTS	Low	Not Applicable	Not Applicable	Not Applicable	Not Applicable
642244069331	Not Available	HART FARM/FIELDSTONE	SINGLE FAMILY	SSTS	Low	Not Applicable	Not Applicable	Not Applicable	Not Applicable
642244078855	Not Available	ROCHESTER TWP PLATTED	RES VAC LAND	SSTS	Low	Not Applicable	Not Applicable	Not Applicable	Not Applicable
642244078858	Not Available	ROCHESTER TWP UNPLATTED	RURAL VACANT LAND	SSTS	Low	Not Applicable	Not Applicable	Not Applicable	Not Applicable
642311026025	Not Available	ROCH COMM SOUTH	COM VAC LAND	SSTS	Low	571308	FLOOR COVERINGS-RETAIL	44221009	FLOOR COVERING STORES
642312026024	2909 BROADWAY AVE S	ROCH COMM SOUTH	COM VAC LAND	SSTS	Low	Not Applicable	Not Applicable	Not Applicable	Not Applicable
642312063013	401 33 ST SW	HWY 63 SOUTH HILLTOP	SINGLE FAMILY	SSTS	Low	Not Applicable	Not Applicable	Not Applicable	Not Applicable
642312068446	3155 VALLEYWOOD DR SW	HWY 63 SOUTH	SINGLE FAMILY	SSTS	Low	Not Applicable	Not Applicable	Not Applicable	Not Applicable
642312069114	110 33 ST SW	HWY 63 SOUTH	RES VAC LAND	SSTS	Low	Not Applicable	Not Applicable	Not Applicable	Not Applicable
642312069116	Not Available	HWY 63 SOUTH HILLTOP	SINGLE FAMILY	SSTS	Low	Not Applicable	Not Applicable	Not Applicable	Not Applicable
642313026027	Not Available	ROCH COMM SOUTH	COM VAC LAND	SSTS	Low	Not Applicable	Not Applicable	Not Applicable	Not Applicable
642313026031	Not Available	ROCH COMM SOUTH	COM VAC LAND	SSTS	Low	Not Applicable	Not Applicable	Not Applicable	Not Applicable
642313071206	Not Available	ROCH COMM SOUTH	COM VAC LAND	SSTS	Low	Not Applicable	Not Applicable	Not Applicable	Not Applicable
642313078179	Not Available	HWY 63 SOUTH	RES VAC LAND	SSTS	Low	Not Applicable	Not Applicable	Not Applicable	Not Applicable
642313081938	Not Available	ROCH COMM SOUTH	COM VAC LAND	SSTS	Low	Not Applicable	Not Applicable	Not Applicable	Not Applicable
642312062994	Not Available	HWY 63 SOUTH HILLTOP	RES VAC LAND	SSTS	Low	Not Applicable	Not Applicable	Not Applicable	Not Applicable
642312063007	415 33 ST SW	HWY 63 SOUTH HILLTOP	SINGLE FAMILY	SSTS	Low	Not Applicable	Not Applicable	Not Applicable	Not Applicable
642312063022	Not Available	HWY 63 SOUTH HILLTOP	RES VAC LAND	SSTS	Low	Not Applicable	Not Applicable	Not Applicable	Not Applicable
642312068602	3149 VALLEYWOOD DR SW	HWY 63 SOUTH	SINGLE FAMILY	SSTS	Low	Not Applicable	Not Applicable	Not Applicable	Not Applicable
642312081553	Not Available	HWY 63 SOUTH	RES VAC LAND	SSTS	Low	Not Applicable	Not Applicable	Not Applicable	Not Applicable
642322072022	Not Available	MERRIHILLS	SINGLE FAMILY	SSTS	Low	Not Applicable	Not Applicable	Not Applicable	Not Applicable
642322072023	Not Available	MERRIHILLS	SINGLE FAMILY	SSTS	Low	Not Applicable	Not Applicable	Not Applicable	Not Applicable
642322072024	Not Available	MERRIHILLS	COMMON AREA	SSTS	Low	Not Applicable	Not Applicable	Not Applicable	Not Applicable
642322072025	Not Available	MERRIHILLS	COMMON AREA	SSTS	Low	Not Applicable	Not Applicable	Not Applicable	Not Applicable
642323026032	Not Available	HWY 63 SOUTH	RES VAC LAND	SSTS	Low	Not Applicable	Not Applicable	Not Applicable	Not Applicable
642324026029	Not Available	CTY OF ROCH EXEMPT	PUBLIC MUNICIPAL	SSTS	Low	Not Applicable	Not Applicable	Not Applicable	Not Applicable
642324047006	Not Available	HWY 63 SOUTH	RES VAC LAND	SSTS	Low	Not Applicable	Not Applicable	Not Applicable	Not Applicable
642332025040	3735 9 AVE SW	BAMBER RIDGE/WILLOW HEIGHTS	RES VAC LAND	SSTS	Low	Not Applicable	Not Applicable	Not Applicable	Not Applicable
642332025174	1001 36 ST SW	CTY OF ROCH EXEMPT	RETENTION POND/DRAIN	SSTS	Low	Not Applicable	Not Applicable	Not Applicable	Not Applicable
642333025132	Not Available	CTY OF ROCH EXEMPT	RETENTION POND/DRAIN	SSTS	Low	Not Applicable	Not Applicable	Not Applicable	Not Applicable
642333025175	3811 10 AVE SW	CTY OF ROCH EXEMPT	PUBLIC MUNICIPAL	SSTS	Low	Not Applicable	Not Applicable	Not Applicable	Not Applicable
642333067977	1051 40 ST SW	CTY OF ROCH EXEMPT	PUBLIC MUNICIPAL	SSTS	Low	Not Applicable	Not Applicable	Not Applicable	Not Applicable
642333069033	Not Available	BAMBER RIDGE/WILLOW HEIGHTS	RURAL VACANT LAND	SSTS	Low	Not Applicable	Not Applicable	Not Applicable	Not Applicable
642334024935	Not Available	CTY OF ROCH EXEMPT	RETENTION POND/DRAIN	SSTS	Low	Not Applicable	Not Applicable	Not Applicable	Not Applicable
642341075193	Not Available	CITY OF ROCHESTER AG	AG BARE LAND <AC	SSTS	Low	Not Applicable	Not Applicable	Not Applicable	Not Applicable
642341075195	Not Available	ROCH COMM SOUTH	COM VAC LAND	SSTS	Low	Not Applicable	Not Applicable	Not Applicable	Not Applicable
642341082562	Not Available	ROCH COMM SOUTH	WAREHOUSE	SSTS	Low	Not Applicable	Not Applicable	Not Applicable	Not Applicable
642342025069	Not Available	ROCH COMM SOUTH	IND VAC LAND	SSTS	Low	Not Applicable	Not Applicable	Not Applicable	Not Applicable
642342025083	3716 ENTERPRISE DR SW	ROCH COMM SOUTH	COM VAC LAND	SSTS	Low	Not Applicable	Not Applicable	Not Applicable	Not Applicable
642342078546	Not Available	ROCH COMM SOUTH	COM VAC LAND	SSTS	Low	Not Applicable	Not Applicable	Not Applicable	Not Applicable
642343025064	3801 ENTERPRISE DR SW	ROCH COMM SOUTH	WAREHOUSE	SSTS	Low	Not Applicable	Not Applicable	Not Applicable	Not Applicable

Table C-9

**PCSI Results - SSTS Locations in the DWSMAs  
Rochester Public Utilities Part 2 WHPP Amendment**

PID Number	Site Address	Neighborhood Description	Land Use Description	PCS Code	Risk	SIC Code	SIC Description	NAICS Code	NAICS Description
642343025082	Not Available	ROCH COMM SOUTH	COM VAC LAND	SSTS	Low	Not Applicable	Not Applicable	Not Applicable	Not Applicable
642343068060	3902 COMMERCE CT SW	ROCH COMM SOUTH	WAREHOUSE	SSTS	Low	327201	CONCRETE-PRESTRESSED (MFRS)	32739003	OTHER CONCRETE PRODUCT MANUFACTURING
642343069066	Not Available	ROCH COMM SOUTH	COM VAC LAND	SSTS	Low	Not Applicable	Not Applicable	Not Applicable	Not Applicable
642344081602	Not Available	ROCH COMM SOUTH	COM VAC LAND	SSTS	Low	Not Applicable	Not Applicable	Not Applicable	Not Applicable
642523071230	Not Available	CTY OF ROCH EXEMPT	RETENTION POND/DRAIN	SSTS	Low	Not Applicable	Not Applicable	Not Applicable	Not Applicable
642523076236	Not Available	CTY OF ROCH APT SE	APARTMENT BARE LAND	SSTS	Low	Not Applicable	Not Applicable	Not Applicable	Not Applicable
642523078955	4329 GARDEN CT SE	CTY OF ROCH EXEMPT	PARKLAND	SSTS	Low	Not Applicable	Not Applicable	Not Applicable	Not Applicable
642532041966	Not Available	ROCHESTER TWP UNPLATTED	AG BARE LAND <AC	SSTS	Low	Not Applicable	Not Applicable	Not Applicable	Not Applicable
642532069072	4640 ST BRIDGET RD SE	ROCHESTER TWP UNPLATTED	AG BARE LAND 35AC+	SSTS	Low	Not Applicable	Not Applicable	Not Applicable	Not Applicable
642611059309	Not Available	ROCH COMM SOUTH	COM VAC LAND	SSTS	Low	Not Applicable	Not Applicable	Not Applicable	Not Applicable
642611073074	43 ROCKPORT LN SE	ROCH COMM SOUTH	MINI STORAGE	SSTS	Low	422501	STORAGE	49311002	GENERAL WAREHOUSING & STORAGE
642611076821	Not Available	ROCH COMM SOUTH	COM VAC LAND	SSTS	Low	Not Applicable	Not Applicable	Not Applicable	Not Applicable
642611076822	Not Available	ROCH COMM SOUTH	COM VAC LAND	SSTS	Low	Not Applicable	Not Applicable	Not Applicable	Not Applicable
642611076823	Not Available	ROCH COMM SOUTH	COM VAC LAND	SSTS	Low	Not Applicable	Not Applicable	Not Applicable	Not Applicable
642611079611	Not Available	ROCH COMM SOUTH	COM VAC LAND	SSTS	Low	Not Applicable	Not Applicable	Not Applicable	Not Applicable
642611079832	Not Available	CTY OF ROCH EXEMPT	RETENTION POND/DRAIN	SSTS	Low	Not Applicable	Not Applicable	Not Applicable	Not Applicable
642612081606	Not Available	ROCH COMM SOUTH	COM VAC LAND	SSTS	Low	Not Applicable	Not Applicable	Not Applicable	Not Applicable
642612081615	Not Available	ROCH COMM SOUTH	COM VAC LAND	SSTS	Low	Not Applicable	Not Applicable	Not Applicable	Not Applicable
642612081616	Not Available	ROCH COMM SOUTH	COM VAC LAND	SSTS	Low	Not Applicable	Not Applicable	Not Applicable	Not Applicable
642612081617	Not Available	ROCH COMM SOUTH	COM VAC LAND	SSTS	Low	Not Applicable	Not Applicable	Not Applicable	Not Applicable
642612081619	Not Available	ROCH COMM SOUTH	COM VAC LAND	SSTS	Low	Not Applicable	Not Applicable	Not Applicable	Not Applicable
642612081620	Not Available	ROCH COMM SOUTH	RETENTION POND/DRAIN	SSTS	Low	Not Applicable	Not Applicable	Not Applicable	Not Applicable
642613076850	Not Available	ROCH COMM SOUTH	COM VAC LAND	SSTS	Low	Not Applicable	Not Applicable	Not Applicable	Not Applicable
642613079608	Not Available	ROCH COMM SOUTH	COM VAC LAND	SSTS	Low	Not Applicable	Not Applicable	Not Applicable	Not Applicable
642613079705	4444 CANAL PL SE	ROCH COMM SOUTH	COM PARKING LOT	SSTS	Low	Not Applicable	Not Applicable	Not Applicable	Not Applicable
642613081592	Not Available	ROCH COMM SOUTH	COM VAC LAND	SSTS	Low	Not Applicable	Not Applicable	Not Applicable	Not Applicable
642613081618	Not Available	ROCH COMM SOUTH	COM VAC LAND	SSTS	Low	Not Applicable	Not Applicable	Not Applicable	Not Applicable
642613081621	Not Available	ROCH COMM SOUTH	COM VAC LAND	SSTS	Low	Not Applicable	Not Applicable	Not Applicable	Not Applicable
642614076824	Not Available	ROCH COMM SOUTH	COM VAC LAND	SSTS	Low	Not Applicable	Not Applicable	Not Applicable	Not Applicable
642614076826	Not Available	ROCH COMM SOUTH	COM VAC LAND	SSTS	Low	Not Applicable	Not Applicable	Not Applicable	Not Applicable
642614076827	Not Available	ROCH COMM SOUTH	COM VAC LAND	SSTS	Low	Not Applicable	Not Applicable	Not Applicable	Not Applicable
642614076828	Not Available	ROCH COMM SOUTH	COM VAC LAND	SSTS	Low	Not Applicable	Not Applicable	Not Applicable	Not Applicable
642614076840	Not Available	ROCH COMM SOUTH	RETENTION POND/DRAIN	SSTS	Low	Not Applicable	Not Applicable	Not Applicable	Not Applicable
642614076844	Not Available	ROCH COMM SOUTH	RETENTION POND/DRAIN	SSTS	Low	Not Applicable	Not Applicable	Not Applicable	Not Applicable
642614080637	Not Available	ROCH COMM SOUTH	COM VAC LAND	SSTS	Low	Not Applicable	Not Applicable	Not Applicable	Not Applicable
642614081745	Not Available	ROCH COMM SOUTH	COM VAC LAND	SSTS	Low	Not Applicable	Not Applicable	Not Applicable	Not Applicable
642614081746	Not Available	ROCH COMM SOUTH	COM VAC LAND	SSTS	Low	Not Applicable	Not Applicable	Not Applicable	Not Applicable
642614081747	Not Available	ROCH COMM SOUTH	COM VAC LAND	SSTS	Low	Not Applicable	Not Applicable	Not Applicable	Not Applicable
642614081748	Not Available	ROCH COMM SOUTH	COM VAC LAND	SSTS	Low	Not Applicable	Not Applicable	Not Applicable	Not Applicable
642614081749	Not Available	ROCH COMM SOUTH	COM VAC LAND	SSTS	Low	Not Applicable	Not Applicable	Not Applicable	Not Applicable
642621081610	Not Available	SOUTH 48TH STREET	RES VAC LAND	SSTS	Low	Not Applicable	Not Applicable	Not Applicable	Not Applicable
642624056228	Not Available	ROCH COMM SOUTH	COM VAC LAND	SSTS	Low	Not Applicable	Not Applicable	Not Applicable	Not Applicable
642624056230	Not Available	ROCH COMM SOUTH	COM VAC LAND	SSTS	Low	Not Applicable	Not Applicable	Not Applicable	Not Applicable
642624081608	Not Available	ROCH COMM SOUTH	COM VAC LAND	SSTS	Low	Not Applicable	Not Applicable	Not Applicable	Not Applicable
642631076035	Not Available	ROCH COMM SOUTH	COM VAC LAND	SSTS	Low	Not Applicable	Not Applicable	Not Applicable	Not Applicable
642631076040	Not Available	ROCH COMM SOUTH	COM VAC LAND	SSTS	Low	Not Applicable	Not Applicable	Not Applicable	Not Applicable
642631076041	Not Available	ROCH COMM SOUTH	COM VAC LAND	SSTS	Low	Not Applicable	Not Applicable	Not Applicable	Not Applicable
642631076042	Not Available	ROCH COMM SOUTH	COM VAC LAND	SSTS	Low	Not Applicable	Not Applicable	Not Applicable	Not Applicable
642631076043	Not Available	ROCH COMM SOUTH	COM VAC LAND	SSTS	Low	Not Applicable	Not Applicable	Not Applicable	Not Applicable
642631076044	Not Available	ROCH COMM SOUTH	COM VAC LAND	SSTS	Low	754903	AUTOMOBILE LUBRICATION SERVICE	8119101	AUTOMOTIVE OIL CHANGE & LUBRICATION SHOPS
642631077596	Not Available	ROCH COMM SOUTH	COM VAC LAND	SSTS	Low	Not Applicable	Not Applicable	Not Applicable	Not Applicable
642632076046	Not Available	CTY OF ROCH EXEMPT	RETENTION POND/DRAIN	SSTS	Low	Not Applicable	Not Applicable	Not Applicable	Not Applicable
642633059336	Not Available	CTY OF ROCH EXEMPT	RETENTION POND/DRAIN	SSTS	Low	Not Applicable	Not Applicable	Not Applicable	Not Applicable
642633059478	Not Available	TOWNHOME ROCH SW	COMMON AREA	SSTS	Low	Not Applicable	Not Applicable	Not Applicable	Not Applicable
642633067989	4982 11 AVE SW	CTY OF ROCH EXEMPT	PARKLAND	SSTS	Low	Not Applicable	Not Applicable	Not Applicable	Not Applicable
642634059341	Not Available	CTY OF ROCH EXEMPT	RETENTION POND/DRAIN	SSTS	Low	Not Applicable	Not Applicable	Not Applicable	Not Applicable
642634076439	Not Available	ROCH COMM SOUTH	COM VAC LAND	SSTS	Low	Not Applicable	Not Applicable	Not Applicable	Not Applicable
642634081625	4840 COMMERCIAL DR SW	ROCH COMM SOUTH	COM VAC LAND	SSTS	Low	Not Applicable	Not Applicable	Not Applicable	Not Applicable
642634081626	Not Available	ROCH COMM SOUTH	COM VAC LAND	SSTS	Low	Not Applicable	Not Applicable	Not Applicable	Not Applicable
642634081627	Not Available	ROCH COMM SOUTH	COM VAC LAND	SSTS	Low	Not Applicable	Not Applicable	Not Applicable	Not Applicable
642634081628	Not Available	ROCH COMM SOUTH	COM VAC LAND	SSTS	Low	Not Applicable	Not Applicable	Not Applicable	Not Applicable
642641076830	4788 MAINE AVE SE	ROCH COMM SOUTH	COM VAC LAND	SSTS	Low	Not Applicable	Not Applicable	Not Applicable	Not Applicable
642641076835	Not Available	ROCH COMM SOUTH	COM VAC LAND	SSTS	Low	Not Applicable	Not Applicable	Not Applicable	Not Applicable
642641076836	Not Available	ROCH COMM SOUTH	COM VAC LAND	SSTS	Low	Not Applicable	Not Applicable	Not Applicable	Not Applicable
642641076837	Not Available	ROCH COMM SOUTH	RETENTION POND/DRAIN	SSTS	Low	Not Applicable	Not Applicable	Not Applicable	Not Applicable
642641076845	Not Available	ROCH COMM SOUTH	RETENTION POND/DRAIN	SSTS	Low	Not Applicable	Not Applicable	Not Applicable	Not Applicable
642641081170	Not Available	ROCH COMM SOUTH	COM VAC LAND	SSTS	Low	Not Applicable	Not Applicable	Not Applicable	Not Applicable
642642076047	Not Available	ROCH COMM SOUTH	RETENTION POND/DRAIN	SSTS	Low	Not Applicable	Not Applicable	Not Applicable	Not Applicable
642643077839	Not Available	ROCH COMM SOUTH	COM VAC LAND	SSTS	Low	Not Applicable	Not Applicable	Not Applicable	Not Applicable
642644067967	Not Available	SOUTH 48TH STREET	RES VAC LAND	SSTS	Low	Not Applicable	Not Applicable	Not Applicable	Not Applicable
642644077842	Not Available	CTY OF ROCH EXEMPT	RETENTION POND/DRAIN	SSTS	Low	Not Applicable	Not Applicable	Not Applicable	Not Applicable
642644077844	Not Available	CTY OF ROCH EXEMPT	RETENTION POND/DRAIN	SSTS	Low	Not Applicable	Not Applicable	Not Applicable	Not Applicable
642644082532	Not Available	ROCH COMM SOUTH	COM VAC LAND	SSTS	Low	Not Applicable	Not Applicable	Not Applicable	Not Applicable

Table C-9

PCSI Results - SSTS Locations in the DWSMAs  
Rochester Public Utilities Part 2 WHPP Amendment

PID Number	Site Address	Neighborhood Description	Land Use Description	PCS Code	Risk	SIC Code	SIC Description	NAICS Code	NAICS Description
642711043319	1445 WINDSOR CHASE DR SW	ROCHESTER TWP PLATTED	RES VAC LAND	SSTS	Low	Not Applicable	Not Applicable	Not Applicable	Not Applicable
642711081496	4021 11 AVE SW	ROCHESTER TWP C/I	SERVICES OTHER	SSTS	Low	Not Applicable	Not Applicable	Not Applicable	Not Applicable
642711081598	Not Available	ROCHESTER TWP PLATTED	RES VAC LAND	SSTS	Low	Not Applicable	Not Applicable	Not Applicable	Not Applicable
642712041983	Not Available	ROCHESTER TWP UNPLATTED	RURAL VACANT LAND	SSTS	Low	Not Applicable	Not Applicable	Not Applicable	Not Applicable
642713041979	Not Available	ROCHESTER TWP UNPLATTED	AG BARE LAND <AC	SSTS	Low	Not Applicable	Not Applicable	Not Applicable	Not Applicable
642714041975	4435 11 AVE SW	ROCHESTER TWP UNPLATTED	SINGLE FAMILY	SSTS	Low	Not Applicable	Not Applicable	Not Applicable	Not Applicable
642714041980	Not Available	ROCHESTER TWP UNPLATTED	AG BARE LAND <AC	SSTS	Low	Not Applicable	Not Applicable	Not Applicable	Not Applicable
642714056609	Not Available	ROCHESTER TWP PLATTED	COM VAC LAND	SSTS	Low	Not Applicable	Not Applicable	Not Applicable	Not Applicable
642714056610	Not Available	ROCHESTER TWP PLATTED	COM VAC LAND	SSTS	Low	Not Applicable	Not Applicable	Not Applicable	Not Applicable
642714059259	Not Available	ROCHESTER TWP UNPLATTED	AG BARE LAND <AC	SSTS	Low	Not Applicable	Not Applicable	Not Applicable	Not Applicable
642714083446	Not Available	ROCHESTER TWP UNPLATTED	AG BARE LAND 35AC+	SSTS	Low	Not Applicable	Not Applicable	Not Applicable	Not Applicable
642714083447	Not Available	ROCHESTER TWP UNPLATTED	RURAL VACANT LAND	SSTS	Low	Not Applicable	Not Applicable	Not Applicable	Not Applicable
642721043330	4019 WINDSOR LN SW	ROCHESTER TWP PLATTED	COMMON AREA	SSTS	Low	Not Applicable	Not Applicable	Not Applicable	Not Applicable
642721069035	4005 WINDSOR LN SW	ROCHESTER TWP PLATTED	SINGLE FAMILY	SSTS	Low	Not Applicable	Not Applicable	Not Applicable	Not Applicable
642722041976	2248 40 ST SW	ROCHESTER TWP C/I	RECREATION OTHER	SSTS	Low	Not Applicable	Not Applicable	Not Applicable	Not Applicable
642722041977	2250 40 ST SW	ROCHESTER TWP UNPLATTED	SINGLE FAMILY	SSTS	Low	Not Applicable	Not Applicable	Not Applicable	Not Applicable
642722045732	Not Available	ROCHESTER TWP UNPLATTED	AG BARE LAND <AC	SSTS	Low	Not Applicable	Not Applicable	Not Applicable	Not Applicable
642723045832	Not Available	ROCHESTER TWP UNPLATTED	AG BARE LAND <AC	SSTS	Low	Not Applicable	Not Applicable	Not Applicable	Not Applicable
642723045833	Not Available	ROCHESTER TWP UNPLATTED	AG BARE LAND <AC	SSTS	Low	Not Applicable	Not Applicable	Not Applicable	Not Applicable
642724041984	Not Available	ROCHESTER TWP UNPLATTED	AG BARE LAND 35AC+	SSTS	Low	Not Applicable	Not Applicable	Not Applicable	Not Applicable
642731077346	Not Available	ROCHESTER TWP UNPLATTED	AG BARE LAND <AC	SSTS	Low	Not Applicable	Not Applicable	Not Applicable	Not Applicable
642731077347	Not Available	ROCHESTER TWP UNPLATTED	AG BARE LAND <AC	SSTS	Low	Not Applicable	Not Applicable	Not Applicable	Not Applicable
642732042013	2245 48 ST SW	ROCHESTER TWP UNPLATTED	AG W/BLDG <35AC	SSTS	Low	Not Applicable	Not Applicable	Not Applicable	Not Applicable
642732042015	Not Available	ROCHESTER TWP UNPLATTED	AG BARE LAND <AC	SSTS	Low	Not Applicable	Not Applicable	Not Applicable	Not Applicable
642732058926	Not Available	ROCHESTER TWP UNPLATTED	AG BARE LAND <AC	SSTS	Low	Not Applicable	Not Applicable	Not Applicable	Not Applicable
642732064823	2225 48 ST SW	ROCHESTER TWP UNPLATTED	SINGLE FAMILY	SSTS	Low	Not Applicable	Not Applicable	Not Applicable	Not Applicable
642732064825	Not Available	ROCHESTER TWP UNPLATTED	RES VAC LAND	SSTS	Low	Not Applicable	Not Applicable	Not Applicable	Not Applicable
642733058015	Not Available	CTY OF ROCH EXEMPT	RETENTION POND/DRAIN	SSTS	Low	Not Applicable	Not Applicable	Not Applicable	Not Applicable
642741041985	4635 11 AVE SW	ROCHESTER TWP UNPLATTED	SINGLE FAMILY	SSTS	Low	Not Applicable	Not Applicable	Not Applicable	Not Applicable
642741050618	Not Available	ROCHESTER TWP PLATTED	RES VAC LAND	SSTS	Low	Not Applicable	Not Applicable	Not Applicable	Not Applicable
642741061947	4505 11 AVE SW	ROCHESTER TWP UNPLATTED	SINGLE FAMILY	SSTS	Low	521101	DOORS-GARAGE	44419018	OTHER BUILDING MATERIAL DEALERS
642741064260	Not Available	ROCHESTER TWP PLATTED	RES VAC LAND	SSTS	Low	Not Applicable	Not Applicable	Not Applicable	Not Applicable
642741068611	4705 11 AVE SW	ROCHESTER TWP UNPLATTED	SINGLE FAMILY	SSTS	Low	Not Applicable	Not Applicable	Not Applicable	Not Applicable
642741068613	Not Available	ROCHESTER TWP PLATTED	RES VAC LAND	SSTS	Low	Not Applicable	Not Applicable	Not Applicable	Not Applicable
642742071314	1305 48 ST SW	ROCHESTER TWP UNPLATTED	AG W/BLDG 35AC+	SSTS	Low	Not Applicable	Not Applicable	Not Applicable	Not Applicable
642742071717	Not Available	ROCHESTER TWP UNPLATTED	AG BARE LAND <AC	SSTS	Low	Not Applicable	Not Applicable	Not Applicable	Not Applicable
642743064169	Not Available	GOLF COURSES	GOLF COURSE	SSTS	Low	Not Applicable	Not Applicable	Not Applicable	Not Applicable
642743068368	Not Available	TOWNHOME ROCH SW	COMMON AREA	SSTS	Low	Not Applicable	Not Applicable	Not Applicable	Not Applicable
642743068430	4911 TEE CT SW	TOWNHOME ROCH SW	RES VAC LAND	SSTS	Low	Not Applicable	Not Applicable	Not Applicable	Not Applicable
642744064279	1700 48 ST SW	GOLF COURSES	GOLF COURSE	SSTS	Low	799201	GOLF COURSES	71391002	GOLF COURSES & COUNTRY CLUBS
642811042017	Not Available	ROCHESTER TWP UNPLATTED	AG BARE LAND 35AC+	SSTS	Low	859901	CARTS-MOTORIZED	44122818	MOTORCYCLE, ATV & ALL OTHER MOTOR VEHICLE DEALERS
642841042019	Not Available	ROCHESTER TWP UNPLATTED	AG BARE LAND <AC	SSTS	Low	Not Applicable	Not Applicable	Not Applicable	Not Applicable
642841042021	2303 48 ST SW	ROCHESTER TWP UNPLATTED	SINGLE FAMILY	SSTS	Low	Not Applicable	Not Applicable	Not Applicable	Not Applicable
642841042022	2401 48 ST SW	ROCHESTER TWP UNPLATTED	SINGLE FAMILY	SSTS	Low	Not Applicable	Not Applicable	Not Applicable	Not Applicable
643411077979	Not Available	GOLF COURSES	GOLF COURSE	SSTS	Low	Not Applicable	Not Applicable	Not Applicable	Not Applicable
643411077980	Not Available	GOLF COURSES	GOLF COURSE	SSTS	Low	Not Applicable	Not Applicable	Not Applicable	Not Applicable
643412056409	Not Available	GOLF COURSES	GOLF COURSE	SSTS	Low	Not Applicable	Not Applicable	Not Applicable	Not Applicable
643412056410	Not Available	SOUTH 48TH STREET	SINGLE FAMILY	SSTS	Low	Not Applicable	Not Applicable	Not Applicable	Not Applicable
643413064119	1355 LONE PINE DR SW	CTY OF ROCH EXEMPT	PARKLAND	SSTS	Low	Not Applicable	Not Applicable	Not Applicable	Not Applicable
643413064120	Not Available	GOLF COURSES	GOLF COURSE	SSTS	Low	Not Applicable	Not Applicable	Not Applicable	Not Applicable
643414053600	Not Available	SOUTH 48TH STREET	PARKLAND	SSTS	Low	Not Applicable	Not Applicable	Not Applicable	Not Applicable
643414053601	Not Available	SOUTH 48TH STREET	PARKLAND	SSTS	Low	Not Applicable	Not Applicable	Not Applicable	Not Applicable
643414053602	1126 SOUTHERN HILLS LN SW	CTY OF ROCH EXEMPT	PARKLAND	SSTS	Low	Not Applicable	Not Applicable	Not Applicable	Not Applicable
643414063604	Not Available	SOUTH 48TH STREET	PARKLAND	SSTS	Low	Not Applicable	Not Applicable	Not Applicable	Not Applicable
643414077962	1222 ASHLEY LN SW	SOUTH 48TH STREET	SINGLE FAMILY	SSTS	Low	Not Applicable	Not Applicable	Not Applicable	Not Applicable
643414077963	Not Available	SOUTH 48TH STREET	SINGLE FAMILY	SSTS	Low	Not Applicable	Not Applicable	Not Applicable	Not Applicable
643421045374	Not Available	CTY OF ROCH EXEMPT	FLOOD CONTROL	SSTS	Low	Not Applicable	Not Applicable	Not Applicable	Not Applicable
643421058016	Not Available	CTY OF ROCH EXEMPT	PARKLAND	SSTS	Low	Not Applicable	Not Applicable	Not Applicable	Not Applicable
643421073998	Not Available	SOUTH 48TH STREET	SINGLE FAMILY	SSTS	Low	Not Applicable	Not Applicable	Not Applicable	Not Applicable
643422072320	5123 SCENIC OAK DR SW	SOUTH 48TH STREET	PARKLAND	SSTS	Low	Not Applicable	Not Applicable	Not Applicable	Not Applicable
643423073519	5375 SCENIC OAK DR SW	SOUTH 48TH STREET	SINGLE FAMILY	SSTS	Low	Not Applicable	Not Applicable	Not Applicable	Not Applicable
643423073520	5387 SCENIC OAK DR SW	SOUTH 48TH STREET	SINGLE FAMILY	SSTS	Low	Not Applicable	Not Applicable	Not Applicable	Not Applicable
643423082506	Not Available	SOUTH 48TH STREET	RES VAC LAND	SSTS	Low	Not Applicable	Not Applicable	Not Applicable	Not Applicable
643424045381	Not Available	CTY OF ROCH EXEMPT	PARKLAND	SSTS	Low	Not Applicable	Not Applicable	Not Applicable	Not Applicable
643424073543	Not Available	SOUTH 48TH STREET	PARKLAND	SSTS	Low	Not Applicable	Not Applicable	Not Applicable	Not Applicable
643432045389	Not Available	CTY OF ROCH EXEMPT	FLOOD CONTROL	SSTS	Low	Not Applicable	Not Applicable	Not Applicable	Not Applicable
643432045390	Not Available	SOUTH 48TH STREET	RURAL VACANT LAND	SSTS	Low	Not Applicable	Not Applicable	Not Applicable	Not Applicable
643434042123	Not Available	SOUTH 48TH STREET	AG BARE LAND <AC	SSTS	Low	Not Applicable	Not Applicable	Not Applicable	Not Applicable
643434045477	Not Available	CTY OF ROCH EXEMPT	FLOOD CONTROL	SSTS	Low	Not Applicable	Not Applicable	Not Applicable	Not Applicable
643441058124	1331 LONE PINE DR SW	SOUTH 48TH STREET	RES VAC LAND	SSTS	Low	Not Applicable	Not Applicable	Not Applicable	Not Applicable
643441058133	Not Available	SOUTH 48TH STREET	PARKLAND	SSTS	Low	Not Applicable	Not Applicable	Not Applicable	Not Applicable
643441063605	Not Available	SOUTH 48TH STREET	PARKLAND	SSTS	Low	Not Applicable	Not Applicable	Not Applicable	Not Applicable
643441077054	Not Available	SOUTH 48TH STREET	AG BARE LAND <AC	SSTS	Low	Not Applicable	Not Applicable	Not Applicable	Not Applicable

Table C-9

PCSI Results - SSTS Locations in the DWSMAs  
Rochester Public Utilities Part 2 WHPP Amendment

PID Number	Site Address	Neighborhood Description	Land Use Description	PCS Code	Risk	SIC Code	SIC Description	NAICS Code	NAICS Description
643442045378	1343 LONE PINE DR SW	CITY OF ROCH EXEMPT	FLOOD CONTROL	SSTS	Low	Not Applicable	Not Applicable	Not Applicable	Not Applicable
643443045382	Not Available	CITY OF ROCH EXEMPT	FLOOD CONTROL	SSTS	Low	Not Applicable	Not Applicable	Not Applicable	Not Applicable
643443045386	Not Available	CITY OF ROCH EXEMPT	FLOOD CONTROL	SSTS	Low	Not Applicable	Not Applicable	Not Applicable	Not Applicable
643443045388	Not Available	SOUTH 48TH STREET	RES VAC LAND	SSTS	Low	Not Applicable	Not Applicable	Not Applicable	Not Applicable
643444045385	Not Available	SOUTH 48TH STREET	AG BARE LAND <AC	SSTS	Low	Not Applicable	Not Applicable	Not Applicable	Not Applicable
643444065582	Not Available	SOUTH 48TH STREET	RES VAC LAND	SSTS	Low	Not Applicable	Not Applicable	Not Applicable	Not Applicable
643444065660	5949 11 AVE SW	SOUTH 48TH STREET	SINGLE FAMILY	SSTS	Low	Not Applicable	Not Applicable	Not Applicable	Not Applicable
643511077845	Not Available	ROCH COMM SOUTH	COM VAC LAND	SSTS	Low	Not Applicable	Not Applicable	Not Applicable	Not Applicable
643511077846	Not Available	ROCH COMM SOUTH	COM VAC LAND	SSTS	Low	Not Applicable	Not Applicable	Not Applicable	Not Applicable
643512076511	Not Available	HIGH SOUTHEAST	RURAL VACANT LAND	SSTS	Low	Not Applicable	Not Applicable	Not Applicable	Not Applicable
643521073090	Not Available	SOUTH 48TH STREET	SINGLE FAMILY	SSTS	Low	Not Applicable	Not Applicable	Not Applicable	Not Applicable
643521077459	Not Available	ROCH COMM SOUTH	COM VAC LAND	SSTS	Low	Not Applicable	Not Applicable	Not Applicable	Not Applicable
643521077460	Not Available	ROCH COMM SOUTH	COM VAC LAND	SSTS	Low	Not Applicable	Not Applicable	Not Applicable	Not Applicable
643521077464	Not Available	ROCH COMM SOUTH	RETENTION POND/DRAIN	SSTS	Low	Not Applicable	Not Applicable	Not Applicable	Not Applicable
643521082745	5105 COMMERCIAL DR SW	ROCH COMM SOUTH	IND VAC LAND	SSTS	Low	Not Applicable	Not Applicable	Not Applicable	Not Applicable
643522059465	Not Available	TOWNHOME ROCH SW	COMMON AREA	SSTS	Low	Not Applicable	Not Applicable	Not Applicable	Not Applicable
643523065928	916 SOUTHERN RIDGE DR SW	TOWNHOME ROCH SW	TOWNHOME	SSTS	Low	Not Applicable	Not Applicable	Not Applicable	Not Applicable
643523065929	900 SOUTHERN RIDGE DR SW	TOWNHOME ROCH SW	TOWNHOME	SSTS	Low	Not Applicable	Not Applicable	Not Applicable	Not Applicable
643523065960	816 SOUTHERN PINE LN SW	TOWNHOME ROCH SW	TOWNHOME	SSTS	Low	Not Applicable	Not Applicable	Not Applicable	Not Applicable
643523065961	802 SOUTHERN PINE LN SW	TOWNHOME ROCH SW	TOWNHOME	SSTS	Low	Not Applicable	Not Applicable	Not Applicable	Not Applicable
64352045415	5700 11 AVE SW	CITY OF ROCHESTER AG	AG W/BLDG <35AC	SSTS	Low	Not Applicable	Not Applicable	Not Applicable	Not Applicable
643533079688	5900 11 AVE SW	SOUTH 48TH STREET	AG W/BLDG <35AC	SSTS	Low	Not Applicable	Not Applicable	Not Applicable	Not Applicable
643644063666	Not Available	CENTRAL BUSINESS DISTRICT	COM VAC LAND	SSTS	Low	Not Applicable	Not Applicable	Not Applicable	Not Applicable
731724048215	Not Available	HAVERRILL TWP UNPLATTED	AG BARE LAND 35AC+	SSTS	Low	Not Applicable	Not Applicable	Not Applicable	Not Applicable
731731076474	Not Available	HAVERRILL TWP UNPLATTED	RURAL VACANT LAND	SSTS	Low	Not Applicable	Not Applicable	Not Applicable	Not Applicable
731731076479	3357 HIDDEN CREEK LN NE	HAVERRILL TWP PLATTED	SINGLE FAMILY	SSTS	Low	Not Applicable	Not Applicable	Not Applicable	Not Applicable
731731076480	3341 HIDDEN CREEK LN NE	HAVERRILL TWP PLATTED	SINGLE FAMILY	SSTS	Low	Not Applicable	Not Applicable	Not Applicable	Not Applicable
731731076481	3327 HIDDEN CREEK LN NE	HAVERRILL TWP PLATTED	SINGLE FAMILY	SSTS	Low	Not Applicable	Not Applicable	Not Applicable	Not Applicable
731731076482	3311 HIDDEN CREEK LN NE	HAVERRILL TWP PLATTED	RES VAC LAND	SSTS	Low	Not Applicable	Not Applicable	Not Applicable	Not Applicable
731732063856	Not Available	HAVERRILL TWP UNPLATTED	AG BARE LAND 35AC+	SSTS	Low	Not Applicable	Not Applicable	Not Applicable	Not Applicable
731732076473	Not Available	HAVERRILL TWP UNPLATTED	RURAL VACANT LAND	SSTS	Low	Not Applicable	Not Applicable	Not Applicable	Not Applicable
731734076476	Not Available	HAVERRILL TWP UNPLATTED	AG BARE LAND <AC	SSTS	Low	Not Applicable	Not Applicable	Not Applicable	Not Applicable
731734076483	3316 HIDDEN CREEK LN NE	HAVERRILL TWP PLATTED	SINGLE FAMILY	SSTS	Low	Not Applicable	Not Applicable	Not Applicable	Not Applicable
731734076484	3332 HIDDEN CREEK LN NE	HAVERRILL TWP PLATTED	SINGLE FAMILY	SSTS	Low	Not Applicable	Not Applicable	Not Applicable	Not Applicable
731734076485	3348 HIDDEN CREEK LN NE	HAVERRILL TWP PLATTED	SINGLE FAMILY	SSTS	Low	Not Applicable	Not Applicable	Not Applicable	Not Applicable
731734076486	3364 HIDDEN CREEK LN NE	HAVERRILL TWP PLATTED	SINGLE FAMILY	SSTS	Low	Not Applicable	Not Applicable	Not Applicable	Not Applicable
731734076495	Not Available	HAVERRILL TWP PLATTED	COMMON AREA	SSTS	Low	Not Applicable	Not Applicable	Not Applicable	Not Applicable
731811045807	2580 HADLEY VALLEY RD NE	HAVERRILL TWP UNPLATTED	AG W/BLDG 35AC+	SSTS	Low	999977	NONCLASSIFIED ESTABLISHMENTS	99999004	UNCLASSIFIED ESTABLISHMENTS
731811048207	Not Available	HAVERRILL TWP PLATTED	SINGLE FAMILY	SSTS	Low	Not Applicable	Not Applicable	Not Applicable	Not Applicable
731811048208	5021 CONNEMARA DR NE	HAVERRILL TWP PLATTED	SINGLE FAMILY	SSTS	Low	Not Applicable	Not Applicable	Not Applicable	Not Applicable
731811048209	5030 CONNEMARA DR NE	HAVERRILL TWP PLATTED	SINGLE FAMILY	SSTS	Low	Not Applicable	Not Applicable	Not Applicable	Not Applicable
731812048567	2505 HAWTHORN HILL RD NE	HAVERRILL TWP PLATTED	SINGLE FAMILY	SSTS	Low	Not Applicable	Not Applicable	Not Applicable	Not Applicable
731812048568	2509 HAWTHORN HILL RD NE	HAVERRILL TWP PLATTED	SINGLE FAMILY	SSTS	Low	Not Applicable	Not Applicable	Not Applicable	Not Applicable
731821081857	2487 HADLEY HILLS DR NE	CONDO ROCH NE	RES VAC LAND	SSTS	Low	Not Applicable	Not Applicable	Not Applicable	Not Applicable
731821081858	2485 HADLEY HILLS DR NE	CONDO ROCH NE	RES VAC LAND	SSTS	Low	Not Applicable	Not Applicable	Not Applicable	Not Applicable
731821081859	2483 HADLEY HILLS DR NE	CONDO ROCH NE	RES VAC LAND	SSTS	Low	Not Applicable	Not Applicable	Not Applicable	Not Applicable
731821081860	2481 HADLEY HILLS DR NE	CONDO ROCH NE	RES VAC LAND	SSTS	Low	Not Applicable	Not Applicable	Not Applicable	Not Applicable
731821081861	2477 HADLEY HILLS DR NE	CONDO ROCH NE	RES VAC LAND	SSTS	Low	Not Applicable	Not Applicable	Not Applicable	Not Applicable
731821081862	2475 HADLEY HILLS DR NE	CONDO ROCH NE	RES VAC LAND	SSTS	Low	Not Applicable	Not Applicable	Not Applicable	Not Applicable
731821081863	2473 HADLEY HILLS DR NE	CONDO ROCH NE	RES VAC LAND	SSTS	Low	Not Applicable	Not Applicable	Not Applicable	Not Applicable
731821081864	2471 HADLEY HILLS DR NE	CONDO ROCH NE	RES VAC LAND	SSTS	Low	Not Applicable	Not Applicable	Not Applicable	Not Applicable
731821081865	2469 HADLEY HILLS DR NE	CONDO ROCH NE	RES VAC LAND	SSTS	Low	Not Applicable	Not Applicable	Not Applicable	Not Applicable
731821081866	2467 HADLEY HILLS DR NE	CONDO ROCH NE	RES VAC LAND	SSTS	Low	Not Applicable	Not Applicable	Not Applicable	Not Applicable
731821081867	2465 HADLEY HILLS DR NE	CONDO ROCH NE	RES VAC LAND	SSTS	Low	Not Applicable	Not Applicable	Not Applicable	Not Applicable
731821081868	2463 HADLEY HILLS DR NE	CONDO ROCH NE	RES VAC LAND	SSTS	Low	Not Applicable	Not Applicable	Not Applicable	Not Applicable
731821081869	2459 HADLEY HILLS DR NE	CONDO ROCH NE	TOWNHOME	SSTS	Low	Not Applicable	Not Applicable	Not Applicable	Not Applicable
731821081873	2447 HADLEY HILLS DR NE	CONDO ROCH NE	RES VAC LAND	SSTS	Low	Not Applicable	Not Applicable	Not Applicable	Not Applicable
731821081874	2445 HADLEY HILLS DR NE	CONDO ROCH NE	RES VAC LAND	SSTS	Low	Not Applicable	Not Applicable	Not Applicable	Not Applicable
731821081875	Not Available	CONDO ROCH NE	RES VAC LAND	SSTS	Low	Not Applicable	Not Applicable	Not Applicable	Not Applicable
731821081885	2486 HADLEY HILLS DR NE	CONDO ROCH NE	RES VAC LAND	SSTS	Low	Not Applicable	Not Applicable	Not Applicable	Not Applicable
731821081886	2488 HADLEY HILLS DR NE	CONDO ROCH NE	RES VAC LAND	SSTS	Low	Not Applicable	Not Applicable	Not Applicable	Not Applicable
731821081891	Not Available	CONDO ROCH NE	RES VAC LAND	SSTS	Low	Not Applicable	Not Applicable	Not Applicable	Not Applicable
731824081887	2490 HADLEY HILLS DR NE	CONDO ROCH NE	RES VAC LAND	SSTS	Low	Not Applicable	Not Applicable	Not Applicable	Not Applicable
731824081888	2492 HADLEY HILLS DR NE	CONDO ROCH NE	RES VAC LAND	SSTS	Low	Not Applicable	Not Applicable	Not Applicable	Not Applicable
731824081889	2496 HADLEY HILLS DR NE	CONDO ROCH NE	RES VAC LAND	SSTS	Low	Not Applicable	Not Applicable	Not Applicable	Not Applicable
731824081890	2498 HADLEY HILLS DR NE	CONDO ROCH NE	RES VAC LAND	SSTS	Low	Not Applicable	Not Applicable	Not Applicable	Not Applicable
731831033452	2320 48 ST NE	HAVERRILL TWP UNPLATTED	SINGLE FAMILY	SSTS	Low	653108	REAL ESTATE MANAGEMENT	53121005	OFFICES OF REAL ESTATE AGENTS & BROKERS
731831033453	2330 48 ST NE	HAVERRILL TWP UNPLATTED	SINGLE FAMILY	SSTS	Low	Not Applicable	Not Applicable	Not Applicable	Not Applicable
731831033456	2320 48 ST NE	HAVERRILL TWP UNPLATTED	AG W/BLDG <35AC	SSTS	Low	526122	CHRISTMAS TREES	45399821	ALL OTHER MISC STORE RETAILERS (EXC TOBACCO STRS)
731831033460	4401 22 AVE NE	HAVERRILL TWP UNPLATTED	SINGLE FAMILY	SSTS	Low	495326	JUNK REMOVAL	56221910	OTHER NONHAZARDOUS WASTE TREATMENT & DISPOSAL
731831033940	Not Available	OUTSIDE EAST CIRCLE	SINGLE FAMILY	SSTS	Low	Not Applicable	Not Applicable	Not Applicable	Not Applicable
731831033941	Not Available	OUTSIDE EAST CIRCLE	SINGLE FAMILY	SSTS	Low	Not Applicable	Not Applicable	Not Applicable	Not Applicable
731831033942	4621 22 AVE NE	OUTSIDE EAST CIRCLE	SINGLE FAMILY	SSTS	Low	Not Applicable	Not Applicable	Not Applicable	Not Applicable



Table C-9

PCSI Results - SSTS Locations in the DWSMAs  
Rochester Public Utilities Part 2 WHPP Amendment

PID Number	Site Address	Neighborhood Description	Land Use Description	PCS Code	Risk	SIC Code	SIC Description	NAICS Code	NAICS Description
731831033946	Not Available	OUTSIDE EAST CIRCLE	SINGLE FAMILY	SSTS	Low	Not Applicable	Not Applicable	Not Applicable	Not Applicable
731831033947	4519 22 AVE NE	OUTSIDE EAST CIRCLE	SINGLE FAMILY	SSTS	Low	Not Applicable	Not Applicable	Not Applicable	Not Applicable
731831033951	Not Available	OUTSIDE EAST CIRCLE	SINGLE FAMILY	SSTS	Low	Not Applicable	Not Applicable	Not Applicable	Not Applicable
731831033956	Not Available	OUTSIDE EAST CIRCLE	SINGLE FAMILY	SSTS	Low	Not Applicable	Not Applicable	Not Applicable	Not Applicable
731831033962	Not Available	OUTSIDE EAST CIRCLE	SINGLE FAMILY	SSTS	Low	Not Applicable	Not Applicable	Not Applicable	Not Applicable
731832033451	1904 48 ST NE	HAVERHILL TWP UNPLATTED	SINGLE FAMILY	SSTS	Low	Not Applicable	Not Applicable	Not Applicable	Not Applicable
731832033454	1916 48 ST NE	HAVERHILL TWP UNPLATTED	SINGLE FAMILY	SSTS	Low	19101	FARMS	11199803	ALL OTHER MISCELLANEOUS CROP FARMING
731832083083	Not Available	OUTSIDE EAST CIRCLE	RETENTION POND/DRAIN	SSTS	Low	Not Applicable	Not Applicable	Not Applicable	Not Applicable
731832083690	4778 CASSIDY RIDGE DR NE	OUTSIDE EAST CIRCLE	RES VAC LAND	SSTS	Low	Not Applicable	Not Applicable	Not Applicable	Not Applicable
731832083691	4740 CASSIDY RIDGE DR NE	OUTSIDE EAST CIRCLE	RES VAC LAND	SSTS	Low	Not Applicable	Not Applicable	Not Applicable	Not Applicable
731832083692	4712 CASSIDY RIDGE DR NE	OUTSIDE EAST CIRCLE	RES VAC LAND	SSTS	Low	Not Applicable	Not Applicable	Not Applicable	Not Applicable
731832083693	4694 CASSIDY RIDGE DR NE	OUTSIDE EAST CIRCLE	RES VAC LAND	SSTS	Low	Not Applicable	Not Applicable	Not Applicable	Not Applicable
731832083694	4686 CASSIDY RIDGE DR NE	OUTSIDE EAST CIRCLE	RES VAC LAND	SSTS	Low	Not Applicable	Not Applicable	Not Applicable	Not Applicable
731832083695	4672 CASSIDY RIDGE DR NE	OUTSIDE EAST CIRCLE	RES VAC LAND	SSTS	Low	Not Applicable	Not Applicable	Not Applicable	Not Applicable
731832083696	4648 CASSIDY RIDGE DR NE	OUTSIDE EAST CIRCLE	RES VAC LAND	SSTS	Low	Not Applicable	Not Applicable	Not Applicable	Not Applicable
731832083697	4624 CASSIDY RIDGE DR NE	OUTSIDE EAST CIRCLE	RES VAC LAND	SSTS	Low	Not Applicable	Not Applicable	Not Applicable	Not Applicable
731832083698	4590 CASSIDY RIDGE DR NE	OUTSIDE EAST CIRCLE	RES VAC LAND	SSTS	Low	Not Applicable	Not Applicable	Not Applicable	Not Applicable
731832083699	4568 CASSIDY RIDGE DR NE	OUTSIDE EAST CIRCLE	RES VAC LAND	SSTS	Low	Not Applicable	Not Applicable	Not Applicable	Not Applicable
731832083700	4534 CASSIDY RIDGE DR NE	OUTSIDE EAST CIRCLE	RES VAC LAND	SSTS	Low	Not Applicable	Not Applicable	Not Applicable	Not Applicable
731832083701	4502 CASSIDY RIDGE DR NE	OUTSIDE EAST CIRCLE	RES VAC LAND	SSTS	Low	Not Applicable	Not Applicable	Not Applicable	Not Applicable
731832083702	4466 CASSIDY RIDGE DR NE	OUTSIDE EAST CIRCLE	RES VAC LAND	SSTS	Low	Not Applicable	Not Applicable	Not Applicable	Not Applicable
731832083703	4440 CASSIDY RIDGE DR NE	OUTSIDE EAST CIRCLE	RES VAC LAND	SSTS	Low	Not Applicable	Not Applicable	Not Applicable	Not Applicable
731832083707	4475 CASSIDY RIDGE DR NE	OUTSIDE EAST CIRCLE	RES VAC LAND	SSTS	Low	Not Applicable	Not Applicable	Not Applicable	Not Applicable
731832083708	4491 CASSIDY RIDGE DR NE	OUTSIDE EAST CIRCLE	RES VAC LAND	SSTS	Low	Not Applicable	Not Applicable	Not Applicable	Not Applicable
731832083709	2008 OSCAR DR NE	OUTSIDE EAST CIRCLE	RES VAC LAND	SSTS	Low	Not Applicable	Not Applicable	Not Applicable	Not Applicable
731832083710	2009 OSCAR DR NE	OUTSIDE EAST CIRCLE	RES VAC LAND	SSTS	Low	Not Applicable	Not Applicable	Not Applicable	Not Applicable
731832083711	4581 CASSIDY RIDGE DR NE	OUTSIDE EAST CIRCLE	RES VAC LAND	SSTS	Low	Not Applicable	Not Applicable	Not Applicable	Not Applicable
731832083712	4599 CASSIDY RIDGE DR NE	OUTSIDE EAST CIRCLE	RES VAC LAND	SSTS	Low	Not Applicable	Not Applicable	Not Applicable	Not Applicable
731832083713	4621 CASSIDY RIDGE DR NE	OUTSIDE EAST CIRCLE	RES VAC LAND	SSTS	Low	Not Applicable	Not Applicable	Not Applicable	Not Applicable
731832083715	4665 CASSIDY RIDGE DR NE	OUTSIDE EAST CIRCLE	RES VAC LAND	SSTS	Low	Not Applicable	Not Applicable	Not Applicable	Not Applicable
731832083716	4687 CASSIDY RIDGE DR NE	OUTSIDE EAST CIRCLE	RES VAC LAND	SSTS	Low	Not Applicable	Not Applicable	Not Applicable	Not Applicable
731832083717	4709 CASSIDY RIDGE DR NE	OUTSIDE EAST CIRCLE	RES VAC LAND	SSTS	Low	Not Applicable	Not Applicable	Not Applicable	Not Applicable
731832083718	4745 CASSIDY RIDGE DR NE	OUTSIDE EAST CIRCLE	RES VAC LAND	SSTS	Low	Not Applicable	Not Applicable	Not Applicable	Not Applicable
731832083719	4783 CASSIDY RIDGE DR NE	OUTSIDE EAST CIRCLE	RES VAC LAND	SSTS	Low	Not Applicable	Not Applicable	Not Applicable	Not Applicable
731833082114	4367 STONE CREST LN NE	OUTSIDE EAST CIRCLE	SINGLE FAMILY	SSTS	Low	Not Applicable	Not Applicable	Not Applicable	Not Applicable
731833082119	4284 STONE CREST LN NE	OUTSIDE EAST CIRCLE	SINGLE FAMILY	SSTS	Low	Not Applicable	Not Applicable	Not Applicable	Not Applicable
731833082121	1903 STONE POINT DR NE	OUTSIDE EAST CIRCLE	SINGLE FAMILY	SSTS	Low	Not Applicable	Not Applicable	Not Applicable	Not Applicable
731833082122	4230 STONE CREST LN NE	CTY OF ROCH EXEMPT	PARKLAND	SSTS	Low	Not Applicable	Not Applicable	Not Applicable	Not Applicable
731833083052	Not Available	OUTSIDE EAST CIRCLE	RURAL VACANT LAND	SSTS	Low	Not Applicable	Not Applicable	Not Applicable	Not Applicable
731833083056	4167 STONE POINT DR NE	OUTSIDE EAST CIRCLE	RES VAC LAND	SSTS	Low	Not Applicable	Not Applicable	Not Applicable	Not Applicable
731833083057	4181 STONE POINT DR NE	OUTSIDE EAST CIRCLE	RES VAC LAND	SSTS	Low	Not Applicable	Not Applicable	Not Applicable	Not Applicable
731833083058	4193 STONE POINT DR NE	OUTSIDE EAST CIRCLE	RES VAC LAND	SSTS	Low	Not Applicable	Not Applicable	Not Applicable	Not Applicable
731833083059	4205 STONE POINT DR NE	OUTSIDE EAST CIRCLE	RES VAC LAND	SSTS	Low	Not Applicable	Not Applicable	Not Applicable	Not Applicable
731833083060	4227 STONE POINT DR NE	OUTSIDE EAST CIRCLE	RES VAC LAND	SSTS	Low	Not Applicable	Not Applicable	Not Applicable	Not Applicable
731833083061	4249 STONE POINT DR NE	OUTSIDE EAST CIRCLE	RES VAC LAND	SSTS	Low	Not Applicable	Not Applicable	Not Applicable	Not Applicable
731833083063	4325 STONE POINT DR NE	OUTSIDE EAST CIRCLE	RES VAC LAND	SSTS	Low	Not Applicable	Not Applicable	Not Applicable	Not Applicable
731833083064	4357 STONE POINT DR NE	OUTSIDE EAST CIRCLE	RES VAC LAND	SSTS	Low	Not Applicable	Not Applicable	Not Applicable	Not Applicable
731833083065	4371 STONE POINT DR NE	OUTSIDE EAST CIRCLE	RES VAC LAND	SSTS	Low	Not Applicable	Not Applicable	Not Applicable	Not Applicable
731833083066	4385 STONE POINT DR NE	OUTSIDE EAST CIRCLE	RES VAC LAND	SSTS	Low	Not Applicable	Not Applicable	Not Applicable	Not Applicable
731833083067	4397 STONE POINT DR NE	OUTSIDE EAST CIRCLE	RES VAC LAND	SSTS	Low	Not Applicable	Not Applicable	Not Applicable	Not Applicable
731833083068	4172 STONE POINT DR NE	OUTSIDE EAST CIRCLE	RES VAC LAND	SSTS	Low	Not Applicable	Not Applicable	Not Applicable	Not Applicable
731833083069	4184 STONE POINT DR NE	OUTSIDE EAST CIRCLE	RES VAC LAND	SSTS	Low	Not Applicable	Not Applicable	Not Applicable	Not Applicable
731833083070	4188 STONE POINT DR NE	OUTSIDE EAST CIRCLE	RES VAC LAND	SSTS	Low	Not Applicable	Not Applicable	Not Applicable	Not Applicable
731833083071	4202 STONE POINT DR NE	OUTSIDE EAST CIRCLE	RES VAC LAND	SSTS	Low	Not Applicable	Not Applicable	Not Applicable	Not Applicable
731833083072	4210 STONE POINT DR NE	OUTSIDE EAST CIRCLE	RES VAC LAND	SSTS	Low	Not Applicable	Not Applicable	Not Applicable	Not Applicable
731833083073	4218 STONE POINT DR NE	OUTSIDE EAST CIRCLE	RES VAC LAND	SSTS	Low	Not Applicable	Not Applicable	Not Applicable	Not Applicable
731833083074	4240 STONE POINT DR NE	OUTSIDE EAST CIRCLE	RES VAC LAND	SSTS	Low	Not Applicable	Not Applicable	Not Applicable	Not Applicable
731833083075	4264 STONE POINT DR NE	OUTSIDE EAST CIRCLE	RES VAC LAND	SSTS	Low	Not Applicable	Not Applicable	Not Applicable	Not Applicable
731833083076	4292 STONE POINT DR NE	OUTSIDE EAST CIRCLE	RES VAC LAND	SSTS	Low	Not Applicable	Not Applicable	Not Applicable	Not Applicable
731833083077	4338 STONE POINT DR NE	OUTSIDE EAST CIRCLE	RES VAC LAND	SSTS	Low	Not Applicable	Not Applicable	Not Applicable	Not Applicable
731833083078	4366 STONE POINT DR NE	OUTSIDE EAST CIRCLE	RES VAC LAND	SSTS	Low	Not Applicable	Not Applicable	Not Applicable	Not Applicable
731833083079	4380 STONE POINT DR NE	OUTSIDE EAST CIRCLE	RES VAC LAND	SSTS	Low	Not Applicable	Not Applicable	Not Applicable	Not Applicable
731833083704	4412 CASSIDY RIDGE DR NE	OUTSIDE EAST CIRCLE	RES VAC LAND	SSTS	Low	Not Applicable	Not Applicable	Not Applicable	Not Applicable
731833083705	4394 STONE POINT DR NE	OUTSIDE EAST CIRCLE	RES VAC LAND	SSTS	Low	Not Applicable	Not Applicable	Not Applicable	Not Applicable
731833083706	4411 STONE POINT DR NE	OUTSIDE EAST CIRCLE	RES VAC LAND	SSTS	Low	Not Applicable	Not Applicable	Not Applicable	Not Applicable
73184033459	Not Available	OUTSIDE EAST CIRCLE	AG W/BLDG 35AC+	SSTS	Low	Not Applicable	Not Applicable	Not Applicable	Not Applicable
731841033448	Not Available	HAVERHILL TWP UNPLATTED	AG BARE LAND 35AC+	SSTS	Low	Not Applicable	Not Applicable	Not Applicable	Not Applicable
731841033449	2940 48 ST NE	HAVERHILL TWP UNPLATTED	AG W/BLDG 35AC+	SSTS	Low	75211	PET BOARDING SITTING & KENNELS	81291028	PET CARE (EXCEPT VETERINARY) SERVICES
731842045690	Not Available	HAVERHILL TWP UNPLATTED	AG BARE LAND 35AC+	SSTS	Low	Not Applicable	Not Applicable	Not Applicable	Not Applicable
731843033450	Not Available	HAVERHILL TWP UNPLATTED	AG BARE LAND 35AC+	SSTS	Low	Not Applicable	Not Applicable	Not Applicable	Not Applicable
731911033461	Not Available	HAVERHILL TWP UNPLATTED	AG BARE LAND <4C	SSTS	Low	Not Applicable	Not Applicable	Not Applicable	Not Applicable
731911076573	3847 DARCY DR NE	HAVERHILL TWP UNPLATTED	AG W/BLDG 35AC+	SSTS	Low	Not Applicable	Not Applicable	Not Applicable	Not Applicable
731911076574	3971 DARCY DR NE	HAVERHILL TWP UNPLATTED	SINGLE FAMILY	SSTS	Low	Not Applicable	Not Applicable	Not Applicable	Not Applicable

Table C-9

PCSI Results - SSTS Locations in the DWSMAs  
Rochester Public Utilities Part 2 WHPP Amendment

PID Number	Site Address	Neighborhood Description	Land Use Description	PCS Code	Risk	SIC Code	SIC Description	NAICS Code	NAICS Description
731912064619	Not Available	OUTSIDE EAST CIRCLE	AG BARE LAND <AC	SSTS	Low	Not Applicable	Not Applicable	Not Applicable	Not Applicable
731912074475	Not Available	OUTSIDE EAST CIRCLE	AG BARE LAND 35AC+	SSTS	Low	Not Applicable	Not Applicable	Not Applicable	Not Applicable
731913059068	Not Available	CTY OF ROCH EXEMPT	RETENTION POND/DRAIN	SSTS	Low	Not Applicable	Not Applicable	Not Applicable	Not Applicable
731914064916	Not Available	OUTSIDE EAST CIRCLE	COMMON AREA	SSTS	Low	Not Applicable	Not Applicable	Not Applicable	Not Applicable
731914074165	3642 DARCY DR NE	HAVERTHILL TWP UNPLATTED	SINGLE FAMILY	SSTS	Low	Not Applicable	Not Applicable	Not Applicable	Not Applicable
731921076005	3980 CAMEO PL NE	CTY OF ROCH EXEMPT	PUBLIC MUNICIPAL	SSTS	Low	Not Applicable	Not Applicable	Not Applicable	Not Applicable
731921080772	Not Available	OUTSIDE EAST CIRCLE	RES VAC LAND	SSTS	Low	Not Applicable	Not Applicable	Not Applicable	Not Applicable
731921080775	Not Available	OUTSIDE EAST CIRCLE	RES VAC LAND	SSTS	Low	Not Applicable	Not Applicable	Not Applicable	Not Applicable
731922080757	4098 CAMEO PL NE	OUTSIDE EAST CIRCLE	RES VAC LAND	SSTS	Low	Not Applicable	Not Applicable	Not Applicable	Not Applicable
731922080765	3869 CAMEO PL NE	OUTSIDE EAST CIRCLE	RES VAC LAND	SSTS	Low	Not Applicable	Not Applicable	Not Applicable	Not Applicable
731922080771	3731 CAMEO PL NE	OUTSIDE EAST CIRCLE	SINGLE FAMILY	SSTS	Low	Not Applicable	Not Applicable	Not Applicable	Not Applicable
731922083053	Not Available	OUTSIDE EAST CIRCLE	RES VAC LAND	SSTS	Low	Not Applicable	Not Applicable	Not Applicable	Not Applicable
731922083080	Not Available	OUTSIDE EAST CIRCLE	RES VAC LAND	SSTS	Low	Not Applicable	Not Applicable	Not Applicable	Not Applicable
731923070423	Not Available	OUTSIDE EAST CIRCLE	RES VAC LAND	SSTS	Low	Not Applicable	Not Applicable	Not Applicable	Not Applicable
731923070474	Not Available	OUTSIDE EAST CIRCLE	COMMON AREA	SSTS	Low	Not Applicable	Not Applicable	Not Applicable	Not Applicable
731923072354	Not Available	OUTSIDE EAST CIRCLE	COMMON AREA	SSTS	Low	Not Applicable	Not Applicable	Not Applicable	Not Applicable
731924074542	Not Available	OUTSIDE EAST CIRCLE	RES VAC LAND	SSTS	Low	Not Applicable	Not Applicable	Not Applicable	Not Applicable
731924074543	2281 JASPER PL NE	CTY OF ROCH EXEMPT	PARKLAND	SSTS	Low	Not Applicable	Not Applicable	Not Applicable	Not Applicable
731924080773	Not Available	CTY ROCH NE	PARKLAND	SSTS	Low	Not Applicable	Not Applicable	Not Applicable	Not Applicable
731924080776	Not Available	OUTSIDE EAST CIRCLE	RES VAC LAND	SSTS	Low	Not Applicable	Not Applicable	Not Applicable	Not Applicable
731931074483	3256 JADE CT NE	OUTSIDE EAST CIRCLE	SINGLE FAMILY	SSTS	Low	Not Applicable	Not Applicable	Not Applicable	Not Applicable
731931074979	2419 CORAL RIDGE PL NE	TOWNHOME ROCH NE	TOWNHOME	SSTS	Low	Not Applicable	Not Applicable	Not Applicable	Not Applicable
731931074986	3060 STONEHEDGE DR NE	TOWNHOME ROCH NE	RES VAC LAND	SSTS	Low	Not Applicable	Not Applicable	Not Applicable	Not Applicable
731931081475	2305 NICKEL RD NE	TOWNHOME ROCH NE	RES VAC LAND	SSTS	Low	Not Applicable	Not Applicable	Not Applicable	Not Applicable
731931081476	2317 NICKEL RD NE	TOWNHOME ROCH NE	RES VAC LAND	SSTS	Low	Not Applicable	Not Applicable	Not Applicable	Not Applicable
731931081478	2316 NICKEL RD NE	TOWNHOME ROCH NE	TOWNHOME	SSTS	Low	Not Applicable	Not Applicable	Not Applicable	Not Applicable
731931081481	Not Available	TOWNHOME ROCH NE	COMMON AREA	SSTS	Low	Not Applicable	Not Applicable	Not Applicable	Not Applicable
731931083484	2365 NICKEL RD NE	TOWNHOME ROCH NE	TOWNHOME	SSTS	Low	Not Applicable	Not Applicable	Not Applicable	Not Applicable
731931083487	2382 NICKEL RD NE	TOWNHOME ROCH NE	TOWNHOME	SSTS	Low	Not Applicable	Not Applicable	Not Applicable	Not Applicable
731931083488	2374 NICKEL RD NE	TOWNHOME ROCH NE	TOWNHOME	SSTS	Low	Not Applicable	Not Applicable	Not Applicable	Not Applicable
731931083489	3170 IVORY RD NE	TOWNHOME ROCH NE	TOWNHOME	SSTS	Low	Not Applicable	Not Applicable	Not Applicable	Not Applicable
731931083490	3154 IVORY RD NE	TOWNHOME ROCH NE	TOWNHOME	SSTS	Low	Not Applicable	Not Applicable	Not Applicable	Not Applicable
731931083491	3138 IVORY RD NE	TOWNHOME ROCH NE	TOWNHOME	SSTS	Low	Not Applicable	Not Applicable	Not Applicable	Not Applicable
731931083492	3122 IVORY RD NE	TOWNHOME ROCH NE	TOWNHOME	SSTS	Low	Not Applicable	Not Applicable	Not Applicable	Not Applicable
731931083493	3106 IVORY RD NE	TOWNHOME ROCH NE	TOWNHOME	SSTS	Low	Not Applicable	Not Applicable	Not Applicable	Not Applicable
731931083494	3090 IVORY RD NE	TOWNHOME ROCH NE	TOWNHOME	SSTS	Low	Not Applicable	Not Applicable	Not Applicable	Not Applicable
731931083495	3074 IVORY RD NE	TOWNHOME ROCH NE	TOWNHOME	SSTS	Low	Not Applicable	Not Applicable	Not Applicable	Not Applicable
731931083496	3058 IVORY RD NE	TOWNHOME ROCH NE	TOWNHOME	SSTS	Low	Not Applicable	Not Applicable	Not Applicable	Not Applicable
731931083497	3042 IVORY RD NE	TOWNHOME ROCH NE	TOWNHOME	SSTS	Low	Not Applicable	Not Applicable	Not Applicable	Not Applicable
731931083498	3026 IVORY RD NE	TOWNHOME ROCH NE	TOWNHOME	SSTS	Low	Not Applicable	Not Applicable	Not Applicable	Not Applicable
731931083499	3055 IVORY RD NE	TOWNHOME ROCH NE	TOWNHOME	SSTS	Low	Not Applicable	Not Applicable	Not Applicable	Not Applicable
731931083500	3071 IVORY RD NE	TOWNHOME ROCH NE	TOWNHOME	SSTS	Low	Not Applicable	Not Applicable	Not Applicable	Not Applicable
731931083501	3109 IVORY RD NE	TOWNHOME ROCH NE	TOWNHOME	SSTS	Low	Not Applicable	Not Applicable	Not Applicable	Not Applicable
731931083504	3151 IVORY RD NE	TOWNHOME ROCH NE	TOWNHOME	SSTS	Low	Not Applicable	Not Applicable	Not Applicable	Not Applicable
731931083505	2334 NICKEL RD NE	TOWNHOME ROCH NE	TOWNHOME	SSTS	Low	Not Applicable	Not Applicable	Not Applicable	Not Applicable
731931083506	2328 NICKEL RD NE	TOWNHOME ROCH NE	TOWNHOME	SSTS	Low	Not Applicable	Not Applicable	Not Applicable	Not Applicable
731931083510	Not Available	TOWNHOME ROCH NE	RES VAC LAND	SSTS	Low	Not Applicable	Not Applicable	Not Applicable	Not Applicable
731932055886	Not Available	VIOLA/GLENDALE HEIGHTS	SINGLE FAMILY	SSTS	Low	Not Applicable	Not Applicable	Not Applicable	Not Applicable
731932064915	Not Available	OUTSIDE EAST CIRCLE	COMMON AREA	SSTS	Low	Not Applicable	Not Applicable	Not Applicable	Not Applicable
731932068423	Not Available	MAYO	RETENTION POND/DRAIN	SSTS	Low	Not Applicable	Not Applicable	Not Applicable	Not Applicable
731932068425	Not Available	MAYO	RETENTION POND/DRAIN	SSTS	Low	Not Applicable	Not Applicable	Not Applicable	Not Applicable
731932070707	Not Available	TOWNHOME ROCH NE	COMMON AREA	SSTS	Low	Not Applicable	Not Applicable	Not Applicable	Not Applicable
731932071299	3253 STONEHEDGE DR NE	TOWNHOME ROCH NE	COMMON AREA	SSTS	Low	Not Applicable	Not Applicable	Not Applicable	Not Applicable
731933054563	2809 CHAR LN NE	VIOLA/GLENDALE HEIGHTS	RES VAC LAND	SSTS	Low	Not Applicable	Not Applicable	Not Applicable	Not Applicable
731933058212	2145 GLENVIEW LN NE	VIOLA/GLENDALE HEIGHTS	RES VAC LAND	SSTS	Low	Not Applicable	Not Applicable	Not Applicable	Not Applicable
731933069383	Not Available	CTY OF ROCH EXEMPT	RETENTION POND/DRAIN	SSTS	Low	Not Applicable	Not Applicable	Not Applicable	Not Applicable
731933079696	Not Available	VIOLA/GLENDALE HEIGHTS	RES VAC LAND	SSTS	Low	Not Applicable	Not Applicable	Not Applicable	Not Applicable
731933079697	Not Available	VIOLA/GLENDALE HEIGHTS	RES VAC LAND	SSTS	Low	Not Applicable	Not Applicable	Not Applicable	Not Applicable
731933080189	Not Available	VIOLA/GLENDALE HEIGHTS	SINGLE FAMILY	SSTS	Low	Not Applicable	Not Applicable	Not Applicable	Not Applicable
731933080190	Not Available	VIOLA/GLENDALE HEIGHTS	SINGLE FAMILY	SSTS	Low	Not Applicable	Not Applicable	Not Applicable	Not Applicable
731934054453	Not Available	TOWNHOME ROCH NE	COMMON AREA	SSTS	Low	Not Applicable	Not Applicable	Not Applicable	Not Applicable
731934054463	Not Available	TOWNHOME ROCH NE	COMMON AREA	SSTS	Low	Not Applicable	Not Applicable	Not Applicable	Not Applicable
731934056854	Not Available	TOWNHOME ROCH NE	COMMON AREA	SSTS	Low	Not Applicable	Not Applicable	Not Applicable	Not Applicable
731934056855	Not Available	TOWNHOME ROCH NE	COMMON AREA	SSTS	Low	Not Applicable	Not Applicable	Not Applicable	Not Applicable
731934056856	Not Available	TOWNHOME ROCH NE	COMMON AREA	SSTS	Low	Not Applicable	Not Applicable	Not Applicable	Not Applicable
731934056857	Not Available	TOWNHOME ROCH NE	COMMON AREA	SSTS	Low	Not Applicable	Not Applicable	Not Applicable	Not Applicable
731934056862	Not Available	TOWNHOME ROCH NE	COMMON AREA	SSTS	Low	Not Applicable	Not Applicable	Not Applicable	Not Applicable
731934056863	Not Available	TOWNHOME ROCH NE	COMMON AREA	SSTS	Low	Not Applicable	Not Applicable	Not Applicable	Not Applicable
731934058494	Not Available	TOWNHOME ROCH NE	COMMON AREA	SSTS	Low	Not Applicable	Not Applicable	Not Applicable	Not Applicable
731934063764	Not Available	TOWNHOME ROCH NE	COMMON AREA	SSTS	Low	Not Applicable	Not Applicable	Not Applicable	Not Applicable
731934063787	Not Available	TOWNHOME ROCH NE	COMMON AREA	SSTS	Low	Not Applicable	Not Applicable	Not Applicable	Not Applicable
731934068894	2213 GLADY LN NE	VIOLA/GLENDALE HEIGHTS	SINGLE FAMILY	SSTS	Low	Not Applicable	Not Applicable	Not Applicable	Not Applicable
731934068895	2219 GLADY LN NE	VIOLA/GLENDALE HEIGHTS	SINGLE FAMILY	SSTS	Low	Not Applicable	Not Applicable	Not Applicable	Not Applicable

Table C-9

PCSI Results - SSTS Locations in the DWSMAs  
Rochester Public Utilities Part 2 WHPP Amendment

PID Number	Site Address	Neighborhood Description	Land Use Description	PCS Code	Risk	SIC Code	SIC Description	NAICS Code	NAICS Description
731934068896	2225 GLADY LN NE	VIOLA/GLENDALE HEIGHTS	SINGLE FAMILY	SSTS	Low	Not Applicable	Not Applicable	Not Applicable	Not Applicable
731934068897	2229 GLADY LN NE	VIOLA/GLENDALE HEIGHTS	SINGLE FAMILY	SSTS	Low	Not Applicable	Not Applicable	Not Applicable	Not Applicable
731934068898	2237 GLADY LN NE	VIOLA/GLENDALE HEIGHTS	SINGLE FAMILY	SSTS	Low	Not Applicable	Not Applicable	Not Applicable	Not Applicable
731934068899	2243 GLADY LN NE	VIOLA/GLENDALE HEIGHTS	SINGLE FAMILY	SSTS	Low	Not Applicable	Not Applicable	Not Applicable	Not Applicable
731934068900	2249 GLADY LN NE	VIOLA/GLENDALE HEIGHTS	SINGLE FAMILY	SSTS	Low	Not Applicable	Not Applicable	Not Applicable	Not Applicable
731934068901	2255 GLADY LN NE	VIOLA/GLENDALE HEIGHTS	SINGLE FAMILY	SSTS	Low	Not Applicable	Not Applicable	Not Applicable	Not Applicable
731934068905	2238 GLADY LN NE	VIOLA/GLENDALE HEIGHTS	SINGLE FAMILY	SSTS	Low	Not Applicable	Not Applicable	Not Applicable	Not Applicable
731934068906	2244 GLADY LN NE	VIOLA/GLENDALE HEIGHTS	SINGLE FAMILY	SSTS	Low	Not Applicable	Not Applicable	Not Applicable	Not Applicable
731934081458	2853 IVORY RD NE	TOWNHOME ROCH NE	TOWNHOME	SSTS	Low	Not Applicable	Not Applicable	Not Applicable	Not Applicable
731934081474	Not Available	TOWNHOME ROCH NE	COMMON AREA	SSTS	Low	Not Applicable	Not Applicable	Not Applicable	Not Applicable
731941059091	3004 CASSIDY DR NE	OUTSIDE EAST CIRCLE	SINGLE FAMILY	SSTS	Low	Not Applicable	Not Applicable	Not Applicable	Not Applicable
731941081971	Not Available	OUTSIDE EAST CIRCLE	SINGLE FAMILY	SSTS	Low	Not Applicable	Not Applicable	Not Applicable	Not Applicable
731941081972	Not Available	OUTSIDE EAST CIRCLE	SINGLE FAMILY	SSTS	Low	Not Applicable	Not Applicable	Not Applicable	Not Applicable
731942059112	3309 DARCY DR NE	CTY OF ROCH EXEMPT	RETENTION POND/DRAIN	SSTS	Low	Not Applicable	Not Applicable	Not Applicable	Not Applicable
731942074477	Not Available	VIOLA/GLENDALE HEIGHTS	RES VAC LAND	SSTS	Low	Not Applicable	Not Applicable	Not Applicable	Not Applicable
731943062039	Not Available	CTY OF ROCH EXEMPT	RETENTION POND/DRAIN	SSTS	Low	Not Applicable	Not Applicable	Not Applicable	Not Applicable
731943081480	Not Available	TOWNHOME ROCH NE	COMMON AREA	SSTS	Low	Not Applicable	Not Applicable	Not Applicable	Not Applicable
731944058435	2601 VIOLA RD NE	EDUCATION PUBLIC	RECREATION OTHER	SSTS	Low	912104	GOVERNMENT OFFICES-CITY/VILLAGE & TWP	92112006	LEGISLATIVE BODIES
731944058437	2626 CASSIDY DR NE	EDUCATION PUBLIC	RETENTION POND/DRAIN	SSTS	Low	Not Applicable	Not Applicable	Not Applicable	Not Applicable
731944060441	Not Available	CTY OF ROCH EXEMPT	PUBLIC MUNICIPAL	SSTS	Low	Not Applicable	Not Applicable	Not Applicable	Not Applicable
731944081973	Not Available	OUTSIDE EAST CIRCLE	SINGLE FAMILY	SSTS	Low	Not Applicable	Not Applicable	Not Applicable	Not Applicable
731944081974	Not Available	OUTSIDE EAST CIRCLE	SINGLE FAMILY	SSTS	Low	Not Applicable	Not Applicable	Not Applicable	Not Applicable
731944081975	Not Available	OUTSIDE EAST CIRCLE	SINGLE FAMILY	SSTS	Low	Not Applicable	Not Applicable	Not Applicable	Not Applicable
731944082244	2690 COLLEEN ST NE	OUTSIDE EAST CIRCLE	SINGLE FAMILY	SSTS	Low	Not Applicable	Not Applicable	Not Applicable	Not Applicable
732021056398	3652 HERMANN CT NE	HAVERHILL TWP UNPLATTED	SINGLE FAMILY	SSTS	Low	869999	MEMBERSHIP ORGANIZATIONS NEC	81341020	CIVIL & SOCIAL ORGANIZATIONS
732022056397	Not Available	HAVERHILL TWP UNPLATTED	AG BARE LAND 35AC+	SSTS	Low	Not Applicable	Not Applicable	Not Applicable	Not Applicable
732023050428	3645 HERMANN CT NE	HAVERHILL TWP UNPLATTED	SINGLE FAMILY	SSTS	Low	Not Applicable	Not Applicable	Not Applicable	Not Applicable
732023059379	3453 HERMANN CT NE	HAVERHILL TWP UNPLATTED	SINGLE FAMILY	SSTS	Low	Not Applicable	Not Applicable	Not Applicable	Not Applicable
732023059380	3449 HERMANN CT NE	HAVERHILL TWP UNPLATTED	SINGLE FAMILY	SSTS	Low	503119	DOORS-WHOLESALE	42331013	LUMBER, PLYWOOD, MILLWORK/WOOD PANEL MRCHNT WHLSRS
732024050429	3591 HERMANN CT NE	HAVERHILL TWP UNPLATTED	SINGLE FAMILY	SSTS	Low	Not Applicable	Not Applicable	Not Applicable	Not Applicable
732023033492	2781 SCHAEFFER LN NE	HAVERHILL TWP UNPLATTED	SINGLE FAMILY	SSTS	Low	Not Applicable	Not Applicable	Not Applicable	Not Applicable
732023056695	3445 HERMANN CT NE	HAVERHILL TWP UNPLATTED	AG W/BLDG 35AC+	SSTS	Low	Not Applicable	Not Applicable	Not Applicable	Not Applicable
732023056696	2773 SCHAEFFER LN NE	HAVERHILL TWP UNPLATTED	SINGLE FAMILY	SSTS	Low	Not Applicable	Not Applicable	Not Applicable	Not Applicable
732912033787	Not Available	HAVERHILL TWP PLATTED	RES VAC LAND	SSTS	Low	Not Applicable	Not Applicable	Not Applicable	Not Applicable
732913033779	2115 HAVERHILL RD NE	HAVERHILL TWP PLATTED	SINGLE FAMILY	SSTS	Low	Not Applicable	Not Applicable	Not Applicable	Not Applicable
732913033780	2071 HAVERHILL RD NE	HAVERHILL TWP PLATTED	SINGLE FAMILY	SSTS	Low	Not Applicable	Not Applicable	Not Applicable	Not Applicable
732913033781	2043 HAVERHILL RD NE	HAVERHILL TWP PLATTED	SINGLE FAMILY	SSTS	Low	Not Applicable	Not Applicable	Not Applicable	Not Applicable
732913033782	2025 HAVERHILL RD NE	HAVERHILL TWP PLATTED	SINGLE FAMILY	SSTS	Low	Not Applicable	Not Applicable	Not Applicable	Not Applicable
732921057855	Not Available	EDUCATION PUBLIC	PUBLIC SCHOOL	SSTS	Low	Not Applicable	Not Applicable	Not Applicable	Not Applicable
732922055417	3180 VIOLA RD NE	CTY OF ROCH EXEMPT	PUBLIC MUNICIPAL	SSTS	Low	Not Applicable	Not Applicable	Not Applicable	Not Applicable
732922060792	2171 CENTURY HILLS CT NE	TOWNHOME ROCH NE	TOWNHOME	SSTS	Low	Not Applicable	Not Applicable	Not Applicable	Not Applicable
732922060793	2165 CENTURY HILLS CT NE	TOWNHOME ROCH NE	TOWNHOME	SSTS	Low	Not Applicable	Not Applicable	Not Applicable	Not Applicable
732922060794	2137 CENTURY HILLS CT NE	TOWNHOME ROCH NE	TOWNHOME	SSTS	Low	Not Applicable	Not Applicable	Not Applicable	Not Applicable
732922060795	2149 CENTURY HILLS CT NE	TOWNHOME ROCH NE	TOWNHOME	SSTS	Low	Not Applicable	Not Applicable	Not Applicable	Not Applicable
732922060800	2143 CENTURY HILLS CT NE	TOWNHOME ROCH NE	TOWNHOME	SSTS	Low	Not Applicable	Not Applicable	Not Applicable	Not Applicable
732922060801	2131 CENTURY HILLS CT NE	TOWNHOME ROCH NE	TOWNHOME	SSTS	Low	Not Applicable	Not Applicable	Not Applicable	Not Applicable
732922060802	2111 CENTURY HILLS CT NE	TOWNHOME ROCH NE	TOWNHOME	SSTS	Low	Not Applicable	Not Applicable	Not Applicable	Not Applicable
732922060803	2123 CENTURY HILLS CT NE	TOWNHOME ROCH NE	TOWNHOME	SSTS	Low	Not Applicable	Not Applicable	Not Applicable	Not Applicable
732922060808	2126 CENTURY HILLS CT NE	TOWNHOME ROCH NE	TOWNHOME	SSTS	Low	Not Applicable	Not Applicable	Not Applicable	Not Applicable
732922060809	2188 CENTURY HILLS CT NE	TOWNHOME ROCH NE	TOWNHOME	SSTS	Low	Not Applicable	Not Applicable	Not Applicable	Not Applicable
732922060810	2194 CENTURY HILLS CT NE	TOWNHOME ROCH NE	TOWNHOME	SSTS	Low	Not Applicable	Not Applicable	Not Applicable	Not Applicable
732922060811	2102 CENTURY HILLS CT NE	TOWNHOME ROCH NE	TOWNHOME	SSTS	Low	Not Applicable	Not Applicable	Not Applicable	Not Applicable
732923060804	2117 CENTURY HILLS CT NE	TOWNHOME ROCH NE	TOWNHOME	SSTS	Low	653122	REAL ESTATE INSPECTION	53139008	OTHER ACTIVITIES RELATED TO REAL ESTATE
732923060805	2105 CENTURY HILLS CT NE	TOWNHOME ROCH NE	TOWNHOME	SSTS	Low	Not Applicable	Not Applicable	Not Applicable	Not Applicable
732923060806	3019 21 ST NE	TOWNHOME ROCH NE	TOWNHOME	SSTS	Low	Not Applicable	Not Applicable	Not Applicable	Not Applicable
732923066448	Not Available	TOWNHOME ROCH NE	COMMON AREA	SSTS	Low	Not Applicable	Not Applicable	Not Applicable	Not Applicable
732923066449	3135 21 ST NE	CTY OF ROCH EXEMPT	PUBLIC MUNICIPAL	SSTS	Low	Not Applicable	Not Applicable	Not Applicable	Not Applicable
732924065103	2095 GALWAY LN NE	OUTSIDE EAST CIRCLE	RES VAC LAND	SSTS	Low	Not Applicable	Not Applicable	Not Applicable	Not Applicable
732924065147	Not Available	OUTSIDE EAST CIRCLE	RETENTION POND/DRAIN	SSTS	Low	Not Applicable	Not Applicable	Not Applicable	Not Applicable
732924075132	1903 SHANNON OAKS BLVD NE	OUTSIDE EAST CIRCLE	SINGLE FAMILY	SSTS	Low	Not Applicable	Not Applicable	Not Applicable	Not Applicable
732924081235	2077 KERRY DR NE	OUTSIDE EAST CIRCLE	SINGLE FAMILY	SSTS	Low	Not Applicable	Not Applicable	Not Applicable	Not Applicable
732924081240	2007 KERRY DR NE	OUTSIDE EAST CIRCLE	SINGLE FAMILY	SSTS	Low	Not Applicable	Not Applicable	Not Applicable	Not Applicable
732931075117	Not Available	OUTSIDE EAST CIRCLE	RES VAC LAND	SSTS	Low	Not Applicable	Not Applicable	Not Applicable	Not Applicable
732931075148	1848 SHANNON OAKS BLVD NE	OUTSIDE EAST CIRCLE	SINGLE FAMILY	SSTS	Low	Not Applicable	Not Applicable	Not Applicable	Not Applicable
732931075150	1872 SHANNON OAKS BLVD NE	OUTSIDE EAST CIRCLE	SINGLE FAMILY	SSTS	Low	Not Applicable	Not Applicable	Not Applicable	Not Applicable
732931075168	Not Available	OUTSIDE EAST CIRCLE	RES VAC LAND	SSTS	Low	Not Applicable	Not Applicable	Not Applicable	Not Applicable
732931075169	Not Available	OUTSIDE EAST CIRCLE	RES VAC LAND	SSTS	Low	Not Applicable	Not Applicable	Not Applicable	Not Applicable
732931075375	Not Available	OUTSIDE EAST CIRCLE	RES VAC LAND	SSTS	Low	Not Applicable	Not Applicable	Not Applicable	Not Applicable
732931081247	1909 KERRY DR NE	OUTSIDE EAST CIRCLE	SINGLE FAMILY	SSTS	Low	Not Applicable	Not Applicable	Not Applicable	Not Applicable
732931081253	1854 KERRY DR NE	OUTSIDE EAST CIRCLE	SINGLE FAMILY	SSTS	Low	Not Applicable	Not Applicable	Not Applicable	Not Applicable
732931082848	Not Available	OUTSIDE EAST CIRCLE	RURAL VACANT LAND	SSTS	Low	Not Applicable	Not Applicable	Not Applicable	Not Applicable
732932065569	Not Available	OUTSIDE EAST CIRCLE	RES VAC LAND	SSTS	Low	Not Applicable	Not Applicable	Not Applicable	Not Applicable
732932065570	Not Available	OUTSIDE EAST CIRCLE	RES VAC LAND	SSTS	Low	Not Applicable	Not Applicable	Not Applicable	Not Applicable



Table C-9

PCSI Results - SSTS Locations in the DWSMAs  
Rochester Public Utilities Part 2 WHPP Amendment

PID Number	Site Address	Neighborhood Description	Land Use Description	PCS Code	Risk	SIC Code	SIC Description	NAICS Code	NAICS Description
733011057142	2805 CENTURY CT NE	TOWNHOME ROCH NE	TOWNHOME	SSTS	Low	Not Applicable	Not Applicable	Not Applicable	Not Applicable
733011057144	2808 CENTURY CT NE	TOWNHOME ROCH NE	TOWNHOME	SSTS	Low	Not Applicable	Not Applicable	Not Applicable	Not Applicable
733011057145	2809 CENTURY CT NE	TOWNHOME ROCH NE	TOWNHOME	SSTS	Low	Not Applicable	Not Applicable	Not Applicable	Not Applicable
733011057147	2721 CENTURY CT NE	TOWNHOME ROCH NE	TOWNHOME	SSTS	Low	Not Applicable	Not Applicable	Not Applicable	Not Applicable
733011057149	2724 CENTURY CT NE	TOWNHOME ROCH NE	TOWNHOME	SSTS	Low	Not Applicable	Not Applicable	Not Applicable	Not Applicable
733011057150	2711 CENTURY CT NE	TOWNHOME ROCH NE	TOWNHOME	SSTS	Low	Not Applicable	Not Applicable	Not Applicable	Not Applicable
733011057151	2707 CENTURY CT NE	TOWNHOME ROCH NE	TOWNHOME	SSTS	Low	Not Applicable	Not Applicable	Not Applicable	Not Applicable
733011057152	2708 CENTURY CT NE	TOWNHOME ROCH NE	TOWNHOME	SSTS	Low	Not Applicable	Not Applicable	Not Applicable	Not Applicable
733011058302	2704 CENTURY CT NE	TOWNHOME ROCH NE	TOWNHOME	SSTS	Low	Not Applicable	Not Applicable	Not Applicable	Not Applicable
733011058306	2732 CENTURY CT NE	TOWNHOME ROCH NE	TOWNHOME	SSTS	Low	Not Applicable	Not Applicable	Not Applicable	Not Applicable
733011058436	2600 CASSIDY DR NE	EDUCATION PUBLIC	RETENTION POND/DRAIN	SSTS	Low	Not Applicable	Not Applicable	Not Applicable	Not Applicable
733011079752	Not Available	CTY OF ROCH EXEMPT	RECREATION OTHER	SSTS	Low	Not Applicable	Not Applicable	Not Applicable	Not Applicable
733011081351	Not Available	TOWNHOME ROCH NE	RES VAC LAND	SSTS	Low	Not Applicable	Not Applicable	Not Applicable	Not Applicable
733011081352	2686 CENTURION LN NE	TOWNHOME ROCH NE	SINGLE FAMILY	SSTS	Low	Not Applicable	Not Applicable	Not Applicable	Not Applicable
733011081353	2689 CENTURION LN NE	TOWNHOME ROCH NE	SINGLE FAMILY	SSTS	Low	Not Applicable	Not Applicable	Not Applicable	Not Applicable
733011081354	2677 CENTURION LN NE	TOWNHOME ROCH NE	TOWNHOME	SSTS	Low	Not Applicable	Not Applicable	Not Applicable	Not Applicable
733011081355	2665 CENTURION LN NE	TOWNHOME ROCH NE	SINGLE FAMILY	SSTS	Low	Not Applicable	Not Applicable	Not Applicable	Not Applicable
733012072994	Not Available	HAYERHILL TWP UNPLATTED	RURAL VACANT LAND	SSTS	Low	Not Applicable	Not Applicable	Not Applicable	Not Applicable
733012081356	2653 CENTURION LN NE	TOWNHOME ROCH NE	SINGLE FAMILY	SSTS	Low	Not Applicable	Not Applicable	Not Applicable	Not Applicable
733012081357	2641 CENTURION LN NE	TOWNHOME ROCH NE	SINGLE FAMILY	SSTS	Low	Not Applicable	Not Applicable	Not Applicable	Not Applicable
733012081358	2629 CENTURION LN NE	TOWNHOME ROCH NE	RES VAC LAND	SSTS	Low	Not Applicable	Not Applicable	Not Applicable	Not Applicable
733012081359	2617 CENTURION LN NE	TOWNHOME ROCH NE	SINGLE FAMILY	SSTS	Low	Not Applicable	Not Applicable	Not Applicable	Not Applicable
733012081360	2605 CENTURION LN NE	TOWNHOME ROCH NE	SINGLE FAMILY	SSTS	Low	Not Applicable	Not Applicable	Not Applicable	Not Applicable
733013081323	2299 CENTURION CT NE	TOWNHOME ROCH NE	RES VAC LAND	SSTS	Low	Not Applicable	Not Applicable	Not Applicable	Not Applicable
733013081324	2291 CENTURION CT NE	TOWNHOME ROCH NE	SINGLE FAMILY	SSTS	Low	Not Applicable	Not Applicable	Not Applicable	Not Applicable
733013081325	2283 CENTURION CT NE	TOWNHOME ROCH NE	SINGLE FAMILY	SSTS	Low	Not Applicable	Not Applicable	Not Applicable	Not Applicable
733013081326	2275 CENTURION CT NE	TOWNHOME ROCH NE	SINGLE FAMILY	SSTS	Low	Not Applicable	Not Applicable	Not Applicable	Not Applicable
733013081327	2267 CENTURION CT NE	TOWNHOME ROCH NE	SINGLE FAMILY	SSTS	Low	Not Applicable	Not Applicable	Not Applicable	Not Applicable
733013081328	2259 CENTURION CT NE	TOWNHOME ROCH NE	SINGLE FAMILY	SSTS	Low	Not Applicable	Not Applicable	Not Applicable	Not Applicable
733013081329	2251 CENTURION CT NE	TOWNHOME ROCH NE	SINGLE FAMILY	SSTS	Low	Not Applicable	Not Applicable	Not Applicable	Not Applicable
733013081331	2235 CENTURION CT NE	TOWNHOME ROCH NE	SINGLE FAMILY	SSTS	Low	Not Applicable	Not Applicable	Not Applicable	Not Applicable
733013081332	2227 CENTURION CT NE	TOWNHOME ROCH NE	SINGLE FAMILY	SSTS	Low	Not Applicable	Not Applicable	Not Applicable	Not Applicable
733013081343	2139 CENTURION CT NE	TOWNHOME ROCH NE	SINGLE FAMILY	SSTS	Low	Not Applicable	Not Applicable	Not Applicable	Not Applicable
733013081344	2131 CENTURION CT NE	TOWNHOME ROCH NE	SINGLE FAMILY	SSTS	Low	Not Applicable	Not Applicable	Not Applicable	Not Applicable
733013081345	2123 CENTURION CT NE	TOWNHOME ROCH NE	RES VAC LAND	SSTS	Low	Not Applicable	Not Applicable	Not Applicable	Not Applicable
733013081346	2115 CENTURION CT NE	TOWNHOME ROCH NE	SINGLE FAMILY	SSTS	Low	Not Applicable	Not Applicable	Not Applicable	Not Applicable
733013081362	2270 CENTURION CT NE	TOWNHOME ROCH NE	SINGLE FAMILY	SSTS	Low	Not Applicable	Not Applicable	Not Applicable	Not Applicable
733013081363	2262 CENTURION CT NE	TOWNHOME ROCH NE	SINGLE FAMILY	SSTS	Low	Not Applicable	Not Applicable	Not Applicable	Not Applicable
733013081367	2152 CENTURION CT NE	TOWNHOME ROCH NE	SINGLE FAMILY	SSTS	Low	Not Applicable	Not Applicable	Not Applicable	Not Applicable
733013081369	2206 CENTURION CT NE	TOWNHOME ROCH NE	COMMON AREA	SSTS	Low	Not Applicable	Not Applicable	Not Applicable	Not Applicable
733014055391	2939 21 ST NE	TOWNHOME ROCH NE	TOWNHOME	SSTS	Low	Not Applicable	Not Applicable	Not Applicable	Not Applicable
733014055392	2935 21 ST NE	TOWNHOME ROCH NE	TOWNHOME	SSTS	Low	Not Applicable	Not Applicable	Not Applicable	Not Applicable
733014055393	2933 CENTURY CT NE	TOWNHOME ROCH NE	TOWNHOME	SSTS	Low	Not Applicable	Not Applicable	Not Applicable	Not Applicable
733014055396	2829 CENTURY CT NE	TOWNHOME ROCH NE	TOWNHOME	SSTS	Low	Not Applicable	Not Applicable	Not Applicable	Not Applicable
733014058311	2860 CENTURY CT NE	TOWNHOME ROCH NE	SINGLE FAMILY	SSTS	Low	Not Applicable	Not Applicable	Not Applicable	Not Applicable
733014058313	Not Available	TOWNHOME ROCH NE	COMMON AREA	SSTS	Low	Not Applicable	Not Applicable	Not Applicable	Not Applicable
733014081342	2147 CENTURION CT NE	TOWNHOME ROCH NE	SINGLE FAMILY	SSTS	Low	Not Applicable	Not Applicable	Not Applicable	Not Applicable
733014081361	Not Available	TOWNHOME ROCH NE	COMMON AREA	SSTS	Low	Not Applicable	Not Applicable	Not Applicable	Not Applicable
733014081302	Not Available	TOWNHOME ROCH NE	SINGLE FAMILY	SSTS	Low	Not Applicable	Not Applicable	Not Applicable	Not Applicable
733021051240	Not Available	TOWNHOME ROCH NE	COMMON AREA	SSTS	Low	Not Applicable	Not Applicable	Not Applicable	Not Applicable
733021051241	Not Available	TOWNHOME ROCH NE	COMMON AREA	SSTS	Low	Not Applicable	Not Applicable	Not Applicable	Not Applicable
733021051250	Not Available	TOWNHOME ROCH NE	COMMON AREA	SSTS	Low	Not Applicable	Not Applicable	Not Applicable	Not Applicable
733021051251	Not Available	TOWNHOME ROCH NE	COMMON AREA	SSTS	Low	Not Applicable	Not Applicable	Not Applicable	Not Applicable
733021053482	Not Available	TOWNHOME ROCH NE	COMMON AREA	SSTS	Low	Not Applicable	Not Applicable	Not Applicable	Not Applicable
733021053483	Not Available	TOWNHOME ROCH NE	COMMON AREA	SSTS	Low	Not Applicable	Not Applicable	Not Applicable	Not Applicable
733021053492	Not Available	TOWNHOME ROCH NE	COMMON AREA	SSTS	Low	Not Applicable	Not Applicable	Not Applicable	Not Applicable
733021053493	Not Available	TOWNHOME ROCH NE	COMMON AREA	SSTS	Low	Not Applicable	Not Applicable	Not Applicable	Not Applicable
733021053494	2305 VIOLA HEIGHTS DR NE	CTY OF ROCH EXEMPT	PARKLAND	SSTS	Low	Not Applicable	Not Applicable	Not Applicable	Not Applicable
733021053870	Not Available	ROCH COMM NORTH	COM VAC LAND	SSTS	Low	Not Applicable	Not Applicable	Not Applicable	Not Applicable
733021053871	Not Available	ROCH COMM NORTH	COM VAC LAND	SSTS	Low	Not Applicable	Not Applicable	Not Applicable	Not Applicable
733021054452	Not Available	TOWNHOME ROCH NE	COMMON AREA	SSTS	Low	Not Applicable	Not Applicable	Not Applicable	Not Applicable
733021054462	Not Available	TOWNHOME ROCH NE	COMMON AREA	SSTS	Low	Not Applicable	Not Applicable	Not Applicable	Not Applicable
733021057316	Not Available	CTY OF ROCH EXEMPT	PARKLAND	SSTS	Low	Not Applicable	Not Applicable	Not Applicable	Not Applicable
733021067946	Not Available	ROCH COMM NORTH	COM VAC LAND	SSTS	Low	75210	PET SERVICES	81291018	PET CARE (EXCEPT VETERINARY) SERVICES
733022051674	Not Available	CTY OF ROCH EXEMPT	PARKLAND	SSTS	Low	Not Applicable	Not Applicable	Not Applicable	Not Applicable
733023026043	Not Available	JEFFERSON	SINGLE FAMILY	SSTS	Low	Not Applicable	Not Applicable	Not Applicable	Not Applicable
733023026044	Not Available	JEFFERSON	SINGLE FAMILY	SSTS	Low	Not Applicable	Not Applicable	Not Applicable	Not Applicable
733024033611	2080 VIOLA RD NE	HAYERHILL TWP UNPLATTED	SINGLE FAMILY	SSTS	Low	Not Applicable	Not Applicable	Not Applicable	Not Applicable
733024081752	Not Available	CTY OF ROCH EXEMPT	COM VAC LAND	SSTS	Low	Not Applicable	Not Applicable	Not Applicable	Not Applicable
733024081754	Not Available	CTY OF ROCH EXEMPT	PUBLIC MUNICIPAL	SSTS	Low	Not Applicable	Not Applicable	Not Applicable	Not Applicable
733024081762	Not Available	HAYERHILL TWP UNPLATTED	RURAL VACANT LAND	SSTS	Low	Not Applicable	Not Applicable	Not Applicable	Not Applicable
733024081763	Not Available	HAYERHILL TWP EXEMPT	PARKLAND	SSTS	Low	Not Applicable	Not Applicable	Not Applicable	Not Applicable
733024081764	Not Available	CTY OF ROCH EXEMPT	PARKLAND	SSTS	Low	Not Applicable	Not Applicable	Not Applicable	Not Applicable

Table C-9

**PCSI Results - SSTS Locations in the DWSMAs  
Rochester Public Utilities Part 2 WHPP Amendment**

PID Number	Site Address	Neighborhood Description	Land Use Description	PCS Code	Risk	SIC Code	SIC Description	NAICS Code	NAICS Description
733024083811	Not Available	ROCH COMM NORTH	COM VAC LAND	SSTS	Low	Not Applicable	Not Applicable	Not Applicable	Not Applicable
733024083812	2228 VIOLA RD NE	ROCH COMM NORTH	COM VAC LAND	SSTS	Low	Not Applicable	Not Applicable	Not Applicable	Not Applicable
733031018957	2172 PARKWOOD HILLS DR NE	CTY OF ROCH EXEMPT	PUBLIC UTILITY	SSTS	Low	Not Applicable	Not Applicable	Not Applicable	Not Applicable
733031026059	2232 PARKWOOD HILLS DR NE	CTY OF ROCH EXEMPT	PUBLIC MUNICIPAL	SSTS	Low	Not Applicable	Not Applicable	Not Applicable	Not Applicable
733031051650	Not Available	CTY OF ROCH EXEMPT	PARKLAND	SSTS	Low	Not Applicable	Not Applicable	Not Applicable	Not Applicable
733032019008	Not Available	CTY OF ROCH EXEMPT	PUBLIC MUNICIPAL	SSTS	Low	Not Applicable	Not Applicable	Not Applicable	Not Applicable
733032026054	Not Available	KELLOGG	SINGLE FAMILY	SSTS	Low	Not Applicable	Not Applicable	Not Applicable	Not Applicable
733032026057	Not Available	KELLOGG	SINGLE FAMILY	SSTS	Low	Not Applicable	Not Applicable	Not Applicable	Not Applicable
733032033621	2020 VIOLA RD NE	HAVERRHILL TWP UNPLATTED	APT 4PLEX	SSTS	Low	651307	APARTMENTS-SHORT TERM	53111010	LESSORS OF RESIDENTIAL BUILDINGS & DWELLINGS
733032033622	2012 VIOLA RD NE	HAVERRHILL TWP UNPLATTED	SINGLE FAMILY	SSTS	Low	Not Applicable	Not Applicable	Not Applicable	Not Applicable
733032033623	2006 VIOLA RD NE	HAVERRHILL TWP UNPLATTED	SINGLE FAMILY	SSTS	Low	Not Applicable	Not Applicable	Not Applicable	Not Applicable
733032033624	2008 VIOLA RD NE	HAVERRHILL TWP UNPLATTED	SINGLE FAMILY	SSTS	Low	Not Applicable	Not Applicable	Not Applicable	Not Applicable
733032054823	Not Available	PARKWOOD	SINGLE FAMILY	SSTS	Low	Not Applicable	Not Applicable	Not Applicable	Not Applicable
733032058903	Not Available	PARKWOOD	SINGLE FAMILY	SSTS	Low	Not Applicable	Not Applicable	Not Applicable	Not Applicable
733033018862	Not Available	PARKWOOD	RES VAC LAND	SSTS	Low	Not Applicable	Not Applicable	Not Applicable	Not Applicable
733033018873	2020 16 ST NE	PARKWOOD	SINGLE FAMILY	SSTS	Low	Not Applicable	Not Applicable	Not Applicable	Not Applicable
733033018893	2006 14 ST NE	PARKWOOD	SINGLE FAMILY	SSTS	Low	Not Applicable	Not Applicable	Not Applicable	Not Applicable
733033018901	Not Available	PARKWOOD	SINGLE FAMILY	SSTS	Low	Not Applicable	Not Applicable	Not Applicable	Not Applicable
733033026050	Not Available	CTY OF ROCH EXEMPT	PARKLAND	SSTS	Low	Not Applicable	Not Applicable	Not Applicable	Not Applicable
733033026058	Not Available	KELLOGG	SINGLE FAMILY	SSTS	Low	Not Applicable	Not Applicable	Not Applicable	Not Applicable
733034018937	Not Available	CTY OF ROCH EXEMPT	PUBLIC MUNICIPAL	SSTS	Low	Not Applicable	Not Applicable	Not Applicable	Not Applicable
733034026049	Not Available	CTY OF ROCH EXEMPT	PUBLIC MUNICIPAL	SSTS	Low	Not Applicable	Not Applicable	Not Applicable	Not Applicable
733034051649	Not Available	CTY OF ROCH EXEMPT	PARKLAND	SSTS	Low	Not Applicable	Not Applicable	Not Applicable	Not Applicable
733041058298	Not Available	OUTSIDE EAST CIRCLE	RES VAC LAND	SSTS	Low	Not Applicable	Not Applicable	Not Applicable	Not Applicable
733041058299	Not Available	OUTSIDE EAST CIRCLE	RES VAC LAND	SSTS	Low	Not Applicable	Not Applicable	Not Applicable	Not Applicable
733041058300	Not Available	OUTSIDE EAST CIRCLE	RES VAC LAND	SSTS	Low	Not Applicable	Not Applicable	Not Applicable	Not Applicable
733041063247	Not Available	OUTSIDE EAST CIRCLE	RES VAC LAND	SSTS	Low	Not Applicable	Not Applicable	Not Applicable	Not Applicable
733042072395	Not Available	HAVERRHILL TWP EXEMPT	PARKLAND	SSTS	Low	Not Applicable	Not Applicable	Not Applicable	Not Applicable
733042073040	Not Available	OUTSIDE EAST CIRCLE	RES VAC LAND	SSTS	Low	Not Applicable	Not Applicable	Not Applicable	Not Applicable
733042073041	Not Available	OUTSIDE EAST CIRCLE	SINGLE FAMILY	SSTS	Low	Not Applicable	Not Applicable	Not Applicable	Not Applicable
733042073042	Not Available	CTY OF ROCH EXEMPT	RETENTION POND/DRAIN	SSTS	Low	Not Applicable	Not Applicable	Not Applicable	Not Applicable
733042073043	Not Available	OUTSIDE EAST CIRCLE	SINGLE FAMILY	SSTS	Low	Not Applicable	Not Applicable	Not Applicable	Not Applicable
733042073044	Not Available	CTY OF ROCH EXEMPT	RETENTION POND/DRAIN	SSTS	Low	Not Applicable	Not Applicable	Not Applicable	Not Applicable
733042073045	Not Available	OUTSIDE EAST CIRCLE	SINGLE FAMILY	SSTS	Low	Not Applicable	Not Applicable	Not Applicable	Not Applicable
733042073046	Not Available	OUTSIDE EAST CIRCLE	SINGLE FAMILY	SSTS	Low	Not Applicable	Not Applicable	Not Applicable	Not Applicable
733042073047	Not Available	OUTSIDE EAST CIRCLE	SINGLE FAMILY	SSTS	Low	Not Applicable	Not Applicable	Not Applicable	Not Applicable
733042073048	Not Available	OUTSIDE EAST CIRCLE	SINGLE FAMILY	SSTS	Low	Not Applicable	Not Applicable	Not Applicable	Not Applicable
733042073049	Not Available	OUTSIDE EAST CIRCLE	SINGLE FAMILY	SSTS	Low	Not Applicable	Not Applicable	Not Applicable	Not Applicable
733042073050	Not Available	OUTSIDE EAST CIRCLE	SINGLE FAMILY	SSTS	Low	Not Applicable	Not Applicable	Not Applicable	Not Applicable
733042073051	Not Available	OUTSIDE EAST CIRCLE	SINGLE FAMILY	SSTS	Low	Not Applicable	Not Applicable	Not Applicable	Not Applicable
733043061962	Not Available	HAVERRHILL TWP EXEMPT	PARKLAND	SSTS	Low	Not Applicable	Not Applicable	Not Applicable	Not Applicable
733043064080	Not Available	HAVERRHILL TWP EXEMPT	PARKLAND	SSTS	Low	Not Applicable	Not Applicable	Not Applicable	Not Applicable
733043082299	1581 CENTURY RIDGE LN NE	OUTSIDE EAST CIRCLE	RES VAC LAND	SSTS	Low	Not Applicable	Not Applicable	Not Applicable	Not Applicable
733043082300	1589 CENTURY RIDGE LN NE	OUTSIDE EAST CIRCLE	RES VAC LAND	SSTS	Low	Not Applicable	Not Applicable	Not Applicable	Not Applicable
733043082301	1597 CENTURY RIDGE LN NE	OUTSIDE EAST CIRCLE	RES VAC LAND	SSTS	Low	Not Applicable	Not Applicable	Not Applicable	Not Applicable
733043082302	1625 CENTURY RIDGE LN NE	OUTSIDE EAST CIRCLE	RES VAC LAND	SSTS	Low	Not Applicable	Not Applicable	Not Applicable	Not Applicable
733043082303	1633 CENTURY RIDGE LN NE	OUTSIDE EAST CIRCLE	RES VAC LAND	SSTS	Low	Not Applicable	Not Applicable	Not Applicable	Not Applicable
733043082304	1641 CENTURY RIDGE LN NE	OUTSIDE EAST CIRCLE	RES VAC LAND	SSTS	Low	Not Applicable	Not Applicable	Not Applicable	Not Applicable
733043082305	1649 CENTURY RIDGE LN NE	OUTSIDE EAST CIRCLE	RES VAC LAND	SSTS	Low	Not Applicable	Not Applicable	Not Applicable	Not Applicable
733043082306	1657 CENTURY RIDGE LN NE	OUTSIDE EAST CIRCLE	RES VAC LAND	SSTS	Low	Not Applicable	Not Applicable	Not Applicable	Not Applicable
733043082307	1665 CENTURY RIDGE LN NE	OUTSIDE EAST CIRCLE	RES VAC LAND	SSTS	Low	Not Applicable	Not Applicable	Not Applicable	Not Applicable
733043082309	1681 CENTURY RIDGE LN NE	OUTSIDE EAST CIRCLE	RES VAC LAND	SSTS	Low	Not Applicable	Not Applicable	Not Applicable	Not Applicable
733043082310	1680 CENTURY RIDGE LN NE	OUTSIDE EAST CIRCLE	RES VAC LAND	SSTS	Low	Not Applicable	Not Applicable	Not Applicable	Not Applicable
733043082311	1672 CENTURY RIDGE LN NE	OUTSIDE EAST CIRCLE	RES VAC LAND	SSTS	Low	Not Applicable	Not Applicable	Not Applicable	Not Applicable
733043082312	1664 CENTURY RIDGE LN NE	OUTSIDE EAST CIRCLE	RES VAC LAND	SSTS	Low	Not Applicable	Not Applicable	Not Applicable	Not Applicable
733043082313	1656 CENTURY RIDGE LN NE	OUTSIDE EAST CIRCLE	RES VAC LAND	SSTS	Low	Not Applicable	Not Applicable	Not Applicable	Not Applicable
733043082314	1632 CENTURY RIDGE LN NE	OUTSIDE EAST CIRCLE	RES VAC LAND	SSTS	Low	Not Applicable	Not Applicable	Not Applicable	Not Applicable
733043082315	1622 CENTURY RIDGE LN NE	OUTSIDE EAST CIRCLE	RES VAC LAND	SSTS	Low	Not Applicable	Not Applicable	Not Applicable	Not Applicable
733043082316	1616 CENTURY RIDGE LN NE	OUTSIDE EAST CIRCLE	RES VAC LAND	SSTS	Low	Not Applicable	Not Applicable	Not Applicable	Not Applicable
733043082317	2651 CENTURY PINE LN NE	OUTSIDE EAST CIRCLE	RES VAC LAND	SSTS	Low	Not Applicable	Not Applicable	Not Applicable	Not Applicable
733043082318	2659 CENTURY PINE LN NE	OUTSIDE EAST CIRCLE	RES VAC LAND	SSTS	Low	Not Applicable	Not Applicable	Not Applicable	Not Applicable
733043082319	2667 CENTURY PINE LN NE	OUTSIDE EAST CIRCLE	RES VAC LAND	SSTS	Low	Not Applicable	Not Applicable	Not Applicable	Not Applicable
733043082320	2675 CENTURY PINE LN NE	OUTSIDE EAST CIRCLE	RES VAC LAND	SSTS	Low	Not Applicable	Not Applicable	Not Applicable	Not Applicable
733043082321	2668 CENTURY PINE LN NE	OUTSIDE EAST CIRCLE	RES VAC LAND	SSTS	Low	Not Applicable	Not Applicable	Not Applicable	Not Applicable
733043082322	1582 CENTURY RIDGE LN NE	OUTSIDE EAST CIRCLE	RES VAC LAND	SSTS	Low	Not Applicable	Not Applicable	Not Applicable	Not Applicable
733043082323	1590 CENTURY RIDGE LN NE	OUTSIDE EAST CIRCLE	RES VAC LAND	SSTS	Low	Not Applicable	Not Applicable	Not Applicable	Not Applicable
733043082324	Not Available	OUTSIDE EAST CIRCLE	RES VAC LAND	SSTS	Low	Not Applicable	Not Applicable	Not Applicable	Not Applicable
733044075224	Not Available	OUTSIDE EAST CIRCLE	SINGLE FAMILY	SSTS	Low	Not Applicable	Not Applicable	Not Applicable	Not Applicable
733044075225	Not Available	OUTSIDE EAST CIRCLE	RURAL VACANT LAND	SSTS	Low	Not Applicable	Not Applicable	Not Applicable	Not Applicable
733044077629	1497 CENTURY CORNER LN NE	OUTSIDE EAST CIRCLE	SINGLE FAMILY	SSTS	Low	Not Applicable	Not Applicable	Not Applicable	Not Applicable
733111066421	Not Available	OUTSIDE EAST CIRCLE	RURAL VACANT LAND	SSTS	Low	Not Applicable	Not Applicable	Not Applicable	Not Applicable
733111072232	Not Available	HAVERRHILL TWP UNPLATTED	RURAL VACANT LAND	SSTS	Low	Not Applicable	Not Applicable	Not Applicable	Not Applicable
733111075228	Not Available	OUTSIDE EAST CIRCLE	SINGLE FAMILY	SSTS	Low	Not Applicable	Not Applicable	Not Applicable	Not Applicable

Table C-9

**PCSI Results - SSTS Locations in the DWSMAs  
Rochester Public Utilities Part 2 WHPP Amendment**

PID Number	Site Address	Neighborhood Description	Land Use Description	PCS Code	Risk	SIC Code	SIC Description	NAICS Code	NAICS Description
733111083540	Not Available	HAVERHILL TWP UNPLATTED	AG BARE LAND <AC	SSTS	Low	Not Applicable	Not Applicable	Not Applicable	Not Applicable
733111083544	Not Available	OUTSIDE EAST CIRCLE	RURAL VACANT LAND	SSTS	Low	Not Applicable	Not Applicable	Not Applicable	Not Applicable
733111083546	Not Available	OUTSIDE EAST CIRCLE	RURAL VACANT LAND	SSTS	Low	Not Applicable	Not Applicable	Not Applicable	Not Applicable
733111083584	Not Available	OUTSIDE EAST CIRCLE	RURAL VACANT LAND	SSTS	Low	Not Applicable	Not Applicable	Not Applicable	Not Applicable
733112057643	Not Available	HAVERHILL TWP EXEMPT	PARKLAND	SSTS	Low	Not Applicable	Not Applicable	Not Applicable	Not Applicable
733112064082	Not Available	HAVERHILL TWP EXEMPT	PARKLAND	SSTS	Low	Not Applicable	Not Applicable	Not Applicable	Not Applicable
733112066420	Not Available	OUTSIDE EAST CIRCLE	RURAL VACANT LAND	SSTS	Low	Not Applicable	Not Applicable	Not Applicable	Not Applicable
733113073077	Not Available	CTY OF ROCH EXEMPT	PUBLIC STATE	SSTS	Low	Not Applicable	Not Applicable	Not Applicable	Not Applicable
733113077104	Not Available	CTY OF ROCH EXEMPT	PUBLIC STATE	SSTS	Low	Not Applicable	Not Applicable	Not Applicable	Not Applicable
733114033634	Not Available	HAVERHILL TWP UNPLATTED	SINGLE FAMILY	SSTS	Low	Not Applicable	Not Applicable	Not Applicable	Not Applicable
733114033635	Not Available	HAVERHILL TWP UNPLATTED	SINGLE FAMILY	SSTS	Low	Not Applicable	Not Applicable	Not Applicable	Not Applicable
733114033636	Not Available	HAVERHILL TWP UNPLATTED	AG BARE LAND <AC	SSTS	Low	Not Applicable	Not Applicable	Not Applicable	Not Applicable
733114033637	Not Available	HAVERHILL TWP UNPLATTED	SINGLE FAMILY	SSTS	Low	Not Applicable	Not Applicable	Not Applicable	Not Applicable
733114077105	Not Available	CTY OF ROCH EXEMPT	PUBLIC STATE	SSTS	Low	Not Applicable	Not Applicable	Not Applicable	Not Applicable
733131069166	Not Available	CTY OF ROCH EXEMPT	PUBLIC FEDERAL	SSTS	Low	Not Applicable	Not Applicable	Not Applicable	Not Applicable
733133026064	2110 CENTER ST E	CTY OF ROCH EXEMPT	PUBLIC FEDERAL	SSTS	Low	801101	PHYSICIANS & SURGEONS	62111107	OFFICES OF PHYSICIANS (EXC MENTAL HEALTH SPECS)
733142054811	310 SILVER CREEK RD NE	CTY OF ROCH EXEMPT	PUBLIC STATE	SSTS	Low	Not Applicable	Not Applicable	Not Applicable	Not Applicable
733143078952	Not Available	CTY ROCH NE	AG BARE LAND 35AC+	SSTS	Low	Not Applicable	Not Applicable	Not Applicable	Not Applicable
733144077103	Not Available	CTY OF ROCH EXEMPT	PUBLIC STATE	SSTS	Low	Not Applicable	Not Applicable	Not Applicable	Not Applicable
733211048802	Not Available	HAVERHILL TWP UNPLATTED	AG BARE LAND 35AC+	SSTS	Low	Not Applicable	Not Applicable	Not Applicable	Not Applicable
733211048803	4030 SILVER CREEK RD NE	HAVERHILL TWP UNPLATTED	AG W/BLDG <35AC	SSTS	Low	Not Applicable	Not Applicable	Not Applicable	Not Applicable
733213033646	3716 SILVER CREEK RD NE	HAVERHILL TWP UNPLATTED	SINGLE FAMILY	SSTS	Low	Not Applicable	Not Applicable	Not Applicable	Not Applicable
733213067852	Not Available	HAVERHILL TWP UNPLATTED	AG BARE LAND <AC	SSTS	Low	Not Applicable	Not Applicable	Not Applicable	Not Applicable
733213070383	3714 SILVER CREEK RD NE	HAVERHILL TWP UNPLATTED	SINGLE FAMILY	SSTS	Low	Not Applicable	Not Applicable	Not Applicable	Not Applicable
733213070384	Not Available	HAVERHILL TWP UNPLATTED	AG BARE LAND <AC	SSTS	Low	Not Applicable	Not Applicable	Not Applicable	Not Applicable
733213070385	Not Available	HAVERHILL TWP UNPLATTED	SINGLE FAMILY	SSTS	Low	Not Applicable	Not Applicable	Not Applicable	Not Applicable
733214033644	Not Available	HAVERHILL TWP UNPLATTED	AG BARE LAND 35AC+	SSTS	Low	Not Applicable	Not Applicable	Not Applicable	Not Applicable
733221066423	Not Available	HAVERHILL TWP UNPLATTED	AG BARE LAND <AC	SSTS	Low	Not Applicable	Not Applicable	Not Applicable	Not Applicable
733221083542	Not Available	HAVERHILL TWP UNPLATTED	AG W/BLDG 35AC+	SSTS	Low	Not Applicable	Not Applicable	Not Applicable	Not Applicable
733222077643	3058 SILVER PARK LN NE	OUTSIDE EAST CIRCLE	RES VAC LAND	SSTS	Low	Not Applicable	Not Applicable	Not Applicable	Not Applicable
733222083548	Not Available	OUTSIDE EAST CIRCLE	RURAL VACANT LAND	SSTS	Low	Not Applicable	Not Applicable	Not Applicable	Not Applicable
733222083550	Not Available	OUTSIDE EAST CIRCLE	RURAL VACANT LAND	SSTS	Low	Not Applicable	Not Applicable	Not Applicable	Not Applicable
733223033648	Not Available	HAVERHILL TWP UNPLATTED	RURAL VACANT LAND	SSTS	Low	Not Applicable	Not Applicable	Not Applicable	Not Applicable
733223033649	3005 SILVER CREEK RD NE	HAVERHILL TWP UNPLATTED	SINGLE FAMILY	SSTS	Low	Not Applicable	Not Applicable	Not Applicable	Not Applicable
733223033653	Not Available	HAVERHILL TWP UNPLATTED	AG BARE LAND <AC	SSTS	Low	Not Applicable	Not Applicable	Not Applicable	Not Applicable
733223033654	3004 SILVER CREEK RD NE	HAVERHILL TWP UNPLATTED	SINGLE FAMILY	SSTS	Low	Not Applicable	Not Applicable	Not Applicable	Not Applicable
733224033641	Not Available	HAVERHILL TWP UNPLATTED	RURAL VACANT LAND	SSTS	Low	Not Applicable	Not Applicable	Not Applicable	Not Applicable
733224033642	Not Available	HAVERHILL TWP EXEMPT	EXEMPT	SSTS	Low	Not Applicable	Not Applicable	Not Applicable	Not Applicable
733224033650	3500 SILVER CREEK RD NE	HAVERHILL TWP UNPLATTED	AG BARE LAND <AC	SSTS	Low	Not Applicable	Not Applicable	Not Applicable	Not Applicable
733224033651	3326 SILVER CREEK RD NE	HAVERHILL TWP UNPLATTED	SINGLE FAMILY	SSTS	Low	Not Applicable	Not Applicable	Not Applicable	Not Applicable
733224033652	Not Available	HAVERHILL TWP UNPLATTED	AG BARE LAND <AC	SSTS	Low	Not Applicable	Not Applicable	Not Applicable	Not Applicable
733232051675	Not Available	CTY OF ROCH EXEMPT	EXEMPT	SSTS	Low	Not Applicable	Not Applicable	Not Applicable	Not Applicable
733234033660	3545 COLLEGE VIEW RD E	HAVERHILL TWP UNPLATTED	SINGLE FAMILY	SSTS	Low	Not Applicable	Not Applicable	Not Applicable	Not Applicable
733234033673	3525 COLLEGE VIEW RD E	HAVERHILL TWP UNPLATTED	SINGLE FAMILY	SSTS	Low	Not Applicable	Not Applicable	Not Applicable	Not Applicable
733234033674	3415 COLLEGE VIEW RD E	HAVERHILL TWP UNPLATTED	AG W/BLDG <35AC	SSTS	Low	17501	ORCHARDS	11133902	OTHER NONCITRUS FRUIT FARMING
733234033675	3401 COLLEGE VIEW RD E	HAVERHILL TWP UNPLATTED	AG W/BLDG <35AC	SSTS	Low	Not Applicable	Not Applicable	Not Applicable	Not Applicable
733241033656	Not Available	HAVERHILL TWP UNPLATTED	AG BARE LAND 35AC+	SSTS	Low	Not Applicable	Not Applicable	Not Applicable	Not Applicable
733242046901	Not Available	HAVERHILL TWP EXEMPT	EXEMPT	SSTS	Low	Not Applicable	Not Applicable	Not Applicable	Not Applicable
733243033659	3615 COLLEGE VIEW RD E	HAVERHILL TWP UNPLATTED	SINGLE FAMILY	SSTS	Low	Not Applicable	Not Applicable	Not Applicable	Not Applicable
733243033661	3601 COLLEGE VIEW RD E	HAVERHILL TWP UNPLATTED	SINGLE FAMILY	SSTS	Low	Not Applicable	Not Applicable	Not Applicable	Not Applicable
733243033662	3633 COLLEGE VIEW RD E	HAVERHILL TWP UNPLATTED	SINGLE FAMILY	SSTS	Low	Not Applicable	Not Applicable	Not Applicable	Not Applicable
733243033663	Not Available	HAVERHILL TWP UNPLATTED	RURAL VACANT LAND	SSTS	Low	Not Applicable	Not Applicable	Not Applicable	Not Applicable
733243033664	3621 COLLEGE VIEW RD E	HAVERHILL TWP UNPLATTED	SINGLE FAMILY	SSTS	Low	Not Applicable	Not Applicable	Not Applicable	Not Applicable
733243033665	3609 COLLEGE VIEW RD E	HAVERHILL TWP UNPLATTED	SINGLE FAMILY	SSTS	Low	Not Applicable	Not Applicable	Not Applicable	Not Applicable
733243033666	3609 COLLEGEVIEW RD E	HAVERHILL TWP UNPLATTED	SINGLE FAMILY	SSTS	Low	Not Applicable	Not Applicable	Not Applicable	Not Applicable
733243033669	3727 COLLEGE VIEW RD E	HAVERHILL TWP UNPLATTED	SINGLE FAMILY	SSTS	Low	Not Applicable	Not Applicable	Not Applicable	Not Applicable
733243033670	3731 COLLEGE VIEW RD E	HAVERHILL TWP UNPLATTED	SINGLE FAMILY	SSTS	Low	161106	ASPHALT & ASPHALT PRODUCTS	23731001	HIGHWAY STREET & BRIDGE CONSTRUCTION
733243033671	3719 COLLEGE VIEW RD E	HAVERHILL TWP UNPLATTED	SINGLE FAMILY	SSTS	Low	Not Applicable	Not Applicable	Not Applicable	Not Applicable
733243033672	3711 COLLEGE VIEW RD E	HAVERHILL TWP UNPLATTED	SINGLE FAMILY	SSTS	Low	Not Applicable	Not Applicable	Not Applicable	Not Applicable
733243046902	Not Available	HAVERHILL TWP UNPLATTED	AG BARE LAND 35AC+	SSTS	Low	Not Applicable	Not Applicable	Not Applicable	Not Applicable
733244033657	3875 COLLEGE VIEW RD E	HAVERHILL TWP UNPLATTED	SINGLE FAMILY	SSTS	Low	594513	CERAMIC EQUIPMENT & SUPPLIES	45112006	HOBBY, TOY & GAME STORES
733244033667	3801 COLLEGE VIEW RD E	HAVERHILL TWP UNPLATTED	SINGLE FAMILY	SSTS	Low	Not Applicable	Not Applicable	Not Applicable	Not Applicable
733244033668	3807 COLLEGE VIEW RD E	HAVERHILL TWP UNPLATTED	SINGLE FAMILY	SSTS	Low	Not Applicable	Not Applicable	Not Applicable	Not Applicable
733331033684	4445 COLLEGE VIEW RD E	HAVERHILL TWP EXEMPT	PUBLIC STATE	SSTS	Low	Not Applicable	Not Applicable	Not Applicable	Not Applicable
733333033688	4163 HORSESHOE CT NE	HAVERHILL TWP UNPLATTED	SINGLE FAMILY	SSTS	Low	Not Applicable	Not Applicable	Not Applicable	Not Applicable
733333033689	Not Available	HAVERHILL TWP UNPLATTED	AG BARE LAND <AC	SSTS	Low	Not Applicable	Not Applicable	Not Applicable	Not Applicable
733333033690	4142 HORSESHOE CT NE	HAVERHILL TWP UNPLATTED	SINGLE FAMILY	SSTS	Low	999977	NONCLASSIFIED ESTABLISHMENTS	99999004	UNCLASSIFIED ESTABLISHMENTS
733333033691	4074 HORSESHOE CT NE	HAVERHILL TWP UNPLATTED	SINGLE FAMILY	SSTS	Low	Not Applicable	Not Applicable	Not Applicable	Not Applicable
733342054325	4551 COLLEGE VIEW RD E	HAVERHILL TWP UNPLATTED	AG W/BLDG 35AC+	SSTS	Low	Not Applicable	Not Applicable	Not Applicable	Not Applicable
733343054326	Not Available	HAVERHILL TWP UNPLATTED	RES VAC LAND	SSTS	Low	Not Applicable	Not Applicable	Not Applicable	Not Applicable
733344051976	Not Available	HAVERHILL TWP UNPLATTED	AG BARE LAND 35AC+	SSTS	Low	Not Applicable	Not Applicable	Not Applicable	Not Applicable
733633033714	Not Available	HAVERHILL TWP C/I	RAILROAD	SSTS	Low	Not Applicable	Not Applicable	Not Applicable	Not Applicable
740532080081	Not Available	CASCADE TWP UNPLATTED	AG BARE LAND 35AC+	SSTS	Low	Not Applicable	Not Applicable	Not Applicable	Not Applicable

Table C-9

PCSI Results - SSTS Locations in the DWSMAs  
Rochester Public Utilities Part 2 WHPP Amendment

PID Number	Site Address	Neighborhood Description	Land Use Description	PCS Code	Risk	SIC Code	SIC Description	NAICS Code	NAICS Description
740533030803	4871 65 ST NW	CASCADE TWP UNPLATTED	SINGLE FAMILY	SSTS	Low	Not Applicable	Not Applicable	Not Applicable	Not Applicable
740533030804	Not Available	CASCADE TWP UNPLATTED	AG BARE LAND 35AC+	SSTS	Low	Not Applicable	Not Applicable	Not Applicable	Not Applicable
740533030805	4915 65 ST NW	CASCADE TWP UNPLATTED	SINGLE FAMILY	SSTS	Low	78103	LANDSCAPE DESIGNERS	54132004	LANDSCAPE ARCHITECTURAL SERVICES
740534079327	Not Available	CASCADE TWP UNPLATTED	AG BARE LAND 35AC+	SSTS	Low	Not Applicable	Not Applicable	Not Applicable	Not Applicable
740634030813	5521 65 ST NW	CASCADE TWP UNPLATTED	SINGLE FAMILY	SSTS	Low	Not Applicable	Not Applicable	Not Applicable	Not Applicable
740634048809	5727 65 ST NW	CASCADE TWP UNPLATTED	AG W/BLDG 35AC+	SSTS	Low	Not Applicable	Not Applicable	Not Applicable	Not Applicable
740641030811	Not Available	CASCADE TWP UNPLATTED	AG BARE LAND 35AC+	SSTS	Low	Not Applicable	Not Applicable	Not Applicable	Not Applicable
740644030810	5115 65 ST NW	CASCADE TWP UNPLATTED	AG W/BLDG COM	SSTS	Low	Not Applicable	Not Applicable	Not Applicable	Not Applicable
740711064817	6405 50 AVE NW	CASCADE TWP UNPLATTED	SINGLE FAMILY	SSTS	Low	78301	TREE SERVICE	56173022	LANDSCAPING SERVICES
740711064848	Not Available	CASCADE TWP UNPLATTED	RES VAC LAND	SSTS	Low	Not Applicable	Not Applicable	Not Applicable	Not Applicable
740711069470	5337 FLORENCE DR NW	CTY OF ROCH EXEMPT	PARKLAND	SSTS	Low	Not Applicable	Not Applicable	Not Applicable	Not Applicable
740711075310	Not Available	NORTH PARK/KINGSBURY	RES VAC LAND	SSTS	Low	Not Applicable	Not Applicable	Not Applicable	Not Applicable
740711075314	6304 MALLARD DR NW	LINCOLNSHIRE	SINGLE FAMILY	SSTS	Low	Not Applicable	Not Applicable	Not Applicable	Not Applicable
740711075334	6364 PHEASANT LN NW	LINCOLNSHIRE	SINGLE FAMILY	SSTS	Low	Not Applicable	Not Applicable	Not Applicable	Not Applicable
740711075348	Not Available	LINCOLNSHIRE	RETENTION POND/DRAIN	SSTS	Low	Not Applicable	Not Applicable	Not Applicable	Not Applicable
740712069471	Not Available	LINCOLNSHIRE	SINGLE FAMILY	SSTS	Low	Not Applicable	Not Applicable	Not Applicable	Not Applicable
740712069472	Not Available	LINCOLNSHIRE	SINGLE FAMILY	SSTS	Low	Not Applicable	Not Applicable	Not Applicable	Not Applicable
740712083590	6267 55 AVE NW	NORTH PARK/KINGSBURY	RES VAC LAND	SSTS	Low	Not Applicable	Not Applicable	Not Applicable	Not Applicable
740712083592	6315 55 AVE NW	NORTH PARK/KINGSBURY	RES VAC LAND	SSTS	Low	Not Applicable	Not Applicable	Not Applicable	Not Applicable
740712083593	6282 55 AVE NW	NORTH PARK/KINGSBURY	RES VAC LAND	SSTS	Low	Not Applicable	Not Applicable	Not Applicable	Not Applicable
740712083594	6278 55 AVE NW	NORTH PARK/KINGSBURY	RES VAC LAND	SSTS	Low	Not Applicable	Not Applicable	Not Applicable	Not Applicable
740712083596	6270 55 AVE NW	NORTH PARK/KINGSBURY	RES VAC LAND	SSTS	Low	Not Applicable	Not Applicable	Not Applicable	Not Applicable
740712083599	5459 RIDGEVIEW DR NW	NORTH PARK/KINGSBURY	RES VAC LAND	SSTS	Low	Not Applicable	Not Applicable	Not Applicable	Not Applicable
740712083600	5443 RIDGEVIEW DR NW	NORTH PARK/KINGSBURY	RES VAC LAND	SSTS	Low	Not Applicable	Not Applicable	Not Applicable	Not Applicable
740712083601	5427 RIDGEVIEW DR NW	NORTH PARK/KINGSBURY	RES VAC LAND	SSTS	Low	Not Applicable	Not Applicable	Not Applicable	Not Applicable
740712083602	5411 RIDGEVIEW DR NW	NORTH PARK/KINGSBURY	RES VAC LAND	SSTS	Low	Not Applicable	Not Applicable	Not Applicable	Not Applicable
740712083603	5410 RIDGEVIEW DR NW	NORTH PARK/KINGSBURY	RES VAC LAND	SSTS	Low	Not Applicable	Not Applicable	Not Applicable	Not Applicable
740713065837	Not Available	LINCOLNSHIRE	RES VAC LAND	SSTS	Low	Not Applicable	Not Applicable	Not Applicable	Not Applicable
740713071627	5274 FOXFIELD DR NW	TOWNHOME ROCH NW	TOWNHOME	SSTS	Low	Not Applicable	Not Applicable	Not Applicable	Not Applicable
740713071628	5282 FOXFIELD DR NW	TOWNHOME ROCH NW	TOWNHOME	SSTS	Low	Not Applicable	Not Applicable	Not Applicable	Not Applicable
740713071629	5290 FOXFIELD DR NW	TOWNHOME ROCH NW	TOWNHOME	SSTS	Low	Not Applicable	Not Applicable	Not Applicable	Not Applicable
740713071639	5228 FOXFIELD DR NW	TOWNHOME ROCH NW	TOWNHOME	SSTS	Low	Not Applicable	Not Applicable	Not Applicable	Not Applicable
740713076745	5344 FOXFIELD DR NW	NORTH PARK/KINGSBURY	RES VAC LAND	SSTS	Low	Not Applicable	Not Applicable	Not Applicable	Not Applicable
740713076746	5336 FOXFIELD DR NW	NORTH PARK/KINGSBURY	RES VAC LAND	SSTS	Low	Not Applicable	Not Applicable	Not Applicable	Not Applicable
740713076747	5328 FOXFIELD DR NW	NORTH PARK/KINGSBURY	RES VAC LAND	SSTS	Low	Not Applicable	Not Applicable	Not Applicable	Not Applicable
740713076785	5351 WEATHERSTONE DR NW	CTY ROCH NW - W 52	PARKLAND	SSTS	Low	Not Applicable	Not Applicable	Not Applicable	Not Applicable
740713082417	5320 FOXFIELD DR NW	NORTH PARK/KINGSBURY	SINGLE FAMILY	SSTS	Low	Not Applicable	Not Applicable	Not Applicable	Not Applicable
740713083587	5501 RIDGEVIEW DR NW	NORTH PARK/KINGSBURY	RES VAC LAND	SSTS	Low	Not Applicable	Not Applicable	Not Applicable	Not Applicable
740713083588	6223 55 AVE NW	NORTH PARK/KINGSBURY	RES VAC LAND	SSTS	Low	Not Applicable	Not Applicable	Not Applicable	Not Applicable
740713083597	5491 RIDGEVIEW DR NW	NORTH PARK/KINGSBURY	RES VAC LAND	SSTS	Low	Not Applicable	Not Applicable	Not Applicable	Not Applicable
740713083598	5475 RIDGEVIEW DR NW	NORTH PARK/KINGSBURY	RES VAC LAND	SSTS	Low	Not Applicable	Not Applicable	Not Applicable	Not Applicable
740713083605	5444 RIDGEVIEW DR NW	NORTH PARK/KINGSBURY	RES VAC LAND	SSTS	Low	Not Applicable	Not Applicable	Not Applicable	Not Applicable
740713083609	5492 RIDGEVIEW DR NW	NORTH PARK/KINGSBURY	RES VAC LAND	SSTS	Low	Not Applicable	Not Applicable	Not Applicable	Not Applicable
740713083610	5502 RIDGEVIEW DR NW	NORTH PARK/KINGSBURY	RES VAC LAND	SSTS	Low	Not Applicable	Not Applicable	Not Applicable	Not Applicable
740713083613	Not Available	NORTH PARK/KINGSBURY	RES VAC LAND	SSTS	Low	Not Applicable	Not Applicable	Not Applicable	Not Applicable
740714071544	5099 61 ST NW	TOWNHOME ROCH NW	TOWNHOME	SSTS	Low	Not Applicable	Not Applicable	Not Applicable	Not Applicable
740714071560	5179 61 ST NW	TOWNHOME ROCH NW	TOWNHOME	SSTS	Low	Not Applicable	Not Applicable	Not Applicable	Not Applicable
740714071566	5202 61 ST NW	TOWNHOME ROCH NW	TOWNHOME	SSTS	Low	Not Applicable	Not Applicable	Not Applicable	Not Applicable
740714071567	5198 61 ST NW	TOWNHOME ROCH NW	TOWNHOME	SSTS	Low	Not Applicable	Not Applicable	Not Applicable	Not Applicable
740714071568	5194 61 ST NW	TOWNHOME ROCH NW	TOWNHOME	SSTS	Low	Not Applicable	Not Applicable	Not Applicable	Not Applicable
740714071569	5188 61 ST NW	TOWNHOME ROCH NW	TOWNHOME	SSTS	Low	Not Applicable	Not Applicable	Not Applicable	Not Applicable
740714071570	5184 61 ST NW	TOWNHOME ROCH NW	TOWNHOME	SSTS	Low	Not Applicable	Not Applicable	Not Applicable	Not Applicable
740714071571	5180 61 ST NW	TOWNHOME ROCH NW	TOWNHOME	SSTS	Low	Not Applicable	Not Applicable	Not Applicable	Not Applicable
740714071572	5172 61 ST NW	TOWNHOME ROCH NW	TOWNHOME	SSTS	Low	Not Applicable	Not Applicable	Not Applicable	Not Applicable
740714071573	5168 61 ST NW	TOWNHOME ROCH NW	TOWNHOME	SSTS	Low	Not Applicable	Not Applicable	Not Applicable	Not Applicable
740714071574	5164 61 ST NW	TOWNHOME ROCH NW	TOWNHOME	SSTS	Low	Not Applicable	Not Applicable	Not Applicable	Not Applicable
740714071575	5160 61 ST NW	TOWNHOME ROCH NW	TOWNHOME	SSTS	Low	Not Applicable	Not Applicable	Not Applicable	Not Applicable
740714071576	5152 61 ST NW	TOWNHOME ROCH NW	TOWNHOME	SSTS	Low	Not Applicable	Not Applicable	Not Applicable	Not Applicable
740714071577	5148 61 ST NW	TOWNHOME ROCH NW	TOWNHOME	SSTS	Low	Not Applicable	Not Applicable	Not Applicable	Not Applicable
740714071578	5144 61 ST NW	TOWNHOME ROCH NW	TOWNHOME	SSTS	Low	Not Applicable	Not Applicable	Not Applicable	Not Applicable
740714071579	5140 61 ST NW	TOWNHOME ROCH NW	TOWNHOME	SSTS	Low	Not Applicable	Not Applicable	Not Applicable	Not Applicable
740714071580	5132 61 ST NW	TOWNHOME ROCH NW	TOWNHOME	SSTS	Low	Not Applicable	Not Applicable	Not Applicable	Not Applicable
740714071581	5128 61 ST NW	TOWNHOME ROCH NW	TOWNHOME	SSTS	Low	Not Applicable	Not Applicable	Not Applicable	Not Applicable
740714071582	5124 61 ST NW	TOWNHOME ROCH NW	TOWNHOME	SSTS	Low	Not Applicable	Not Applicable	Not Applicable	Not Applicable
740714071583	5120 61 ST NW	TOWNHOME ROCH NW	TOWNHOME	SSTS	Low	Not Applicable	Not Applicable	Not Applicable	Not Applicable
740714071585	5108 61 ST NW	TOWNHOME ROCH NW	TOWNHOME	SSTS	Low	Not Applicable	Not Applicable	Not Applicable	Not Applicable
740714071586	5104 61 ST NW	TOWNHOME ROCH NW	TOWNHOME	SSTS	Low	Not Applicable	Not Applicable	Not Applicable	Not Applicable
740714071587	5100 61 ST NW	TOWNHOME ROCH NW	TOWNHOME	SSTS	Low	Not Applicable	Not Applicable	Not Applicable	Not Applicable
740714071588	5092 61 ST NW	TOWNHOME ROCH NW	TOWNHOME	SSTS	Low	Not Applicable	Not Applicable	Not Applicable	Not Applicable
740714071589	5088 61 ST NW	TOWNHOME ROCH NW	TOWNHOME	SSTS	Low	Not Applicable	Not Applicable	Not Applicable	Not Applicable
740714071590	5084 61 ST NW	TOWNHOME ROCH NW	TOWNHOME	SSTS	Low	Not Applicable	Not Applicable	Not Applicable	Not Applicable
740714071591	5080 61 ST NW	TOWNHOME ROCH NW	TOWNHOME	SSTS	Low	Not Applicable	Not Applicable	Not Applicable	Not Applicable
740714071606	5123 FOXFIELD DR NW	TOWNHOME ROCH NW	TOWNHOME	SSTS	Low	Not Applicable	Not Applicable	Not Applicable	Not Applicable



Table C-9

PCSI Results - SSTS Locations in the DWSMAs  
Rochester Public Utilities Part 2 WHPP Amendment

PID Number	Site Address	Neighborhood Description	Land Use Description	PCS Code	Risk	SIC Code	SIC Description	NAICS Code	NAICS Description
740714071619	5207 FOXFIELD DR NW	TOWNHOME ROCH NW	TOWNHOME	SSTS	Low	Not Applicable	Not Applicable	Not Applicable	Not Applicable
740714071620	5211 FOXFIELD DR NW	TOWNHOME ROCH NW	TOWNHOME	SSTS	Low	Not Applicable	Not Applicable	Not Applicable	Not Applicable
740714071621	5215 FOXFIELD DR NW	TOWNHOME ROCH NW	TOWNHOME	SSTS	Low	Not Applicable	Not Applicable	Not Applicable	Not Applicable
740714071622	5219 FOXFIELD DR NW	TOWNHOME ROCH NW	TOWNHOME	SSTS	Low	Not Applicable	Not Applicable	Not Applicable	Not Applicable
740714071623	5265 FOXFIELD DR NW	TOWNHOME ROCH NW	TOWNHOME	SSTS	Low	Not Applicable	Not Applicable	Not Applicable	Not Applicable
740714071624	5261 FOXFIELD DR NW	TOWNHOME ROCH NW	TOWNHOME	SSTS	Low	Not Applicable	Not Applicable	Not Applicable	Not Applicable
740714071625	5257 FOXFIELD DR NW	TOWNHOME ROCH NW	TOWNHOME	SSTS	Low	Not Applicable	Not Applicable	Not Applicable	Not Applicable
740714071626	5253 FOXFIELD DR NW	TOWNHOME ROCH NW	TOWNHOME	SSTS	Low	Not Applicable	Not Applicable	Not Applicable	Not Applicable
740714071651	5154 FOXFIELD DR NW	TOWNHOME ROCH NW	TOWNHOME	SSTS	Low	Not Applicable	Not Applicable	Not Applicable	Not Applicable
740714071652	5150 FOXFIELD DR NW	TOWNHOME ROCH NW	TOWNHOME	SSTS	Low	Not Applicable	Not Applicable	Not Applicable	Not Applicable
740714071653	5146 FOXFIELD DR NW	TOWNHOME ROCH NW	TOWNHOME	SSTS	Low	Not Applicable	Not Applicable	Not Applicable	Not Applicable
740714071654	5142 FOXFIELD DR NW	TOWNHOME ROCH NW	TOWNHOME	SSTS	Low	Not Applicable	Not Applicable	Not Applicable	Not Applicable
740714071655	5134 FOXFIELD DR NW	TOWNHOME ROCH NW	TOWNHOME	SSTS	Low	Not Applicable	Not Applicable	Not Applicable	Not Applicable
740714071656	5130 FOXFIELD DR NW	TOWNHOME ROCH NW	TOWNHOME	SSTS	Low	Not Applicable	Not Applicable	Not Applicable	Not Applicable
740714071657	5126 FOXFIELD DR NW	TOWNHOME ROCH NW	TOWNHOME	SSTS	Low	Not Applicable	Not Applicable	Not Applicable	Not Applicable
740714071669	5046 FOXFIELD DR NW	TOWNHOME ROCH NW	TOWNHOME	SSTS	Low	Not Applicable	Not Applicable	Not Applicable	Not Applicable
740714071670	5054 FOXFIELD DR NW	TOWNHOME ROCH NW	TOWNHOME	SSTS	Low	Not Applicable	Not Applicable	Not Applicable	Not Applicable
740714071671	5062 FOXFIELD DR NW	TOWNHOME ROCH NW	TOWNHOME	SSTS	Low	Not Applicable	Not Applicable	Not Applicable	Not Applicable
740722080285	5910 65 ST NW	CASCADE TWP UNPLATTED	AG W/BLDG 35AC+	SSTS	Low	Not Applicable	Not Applicable	Not Applicable	Not Applicable
740723030828	6040 60 AVE NW	CASCADE TWP UNPLATTED	AG W/BLDG <35AC	SSTS	Low	Not Applicable	Not Applicable	Not Applicable	Not Applicable
740724083586	5509 RIDGEVIEW DR NW	NORTH PARK/KINGSBURY	RES VAC LAND	SSTS	Low	Not Applicable	Not Applicable	Not Applicable	Not Applicable
740724083614	Not Available	NORTH PARK/KINGSBURY	RES VAC LAND	SSTS	Low	Not Applicable	Not Applicable	Not Applicable	Not Applicable
740731077606	Not Available	CTY OF ROCH EXEMPT	PUBLIC UTILITY	SSTS	Low	Not Applicable	Not Applicable	Not Applicable	Not Applicable
740731078702	Not Available	NORTH PARK/KINGSBURY	AG BARE LAND 35AC+	SSTS	Low	Not Applicable	Not Applicable	Not Applicable	Not Applicable
740731078724	5591 HARVEST LAKE DR NW	LINCOLNSHIRE	SINGLE FAMILY	SSTS	Low	Not Applicable	Not Applicable	Not Applicable	Not Applicable
740731078729	Not Available	LINCOLNSHIRE	RES VAC LAND	SSTS	Low	Not Applicable	Not Applicable	Not Applicable	Not Applicable
740731078730	Not Available	LINCOLNSHIRE	RES VAC LAND	SSTS	Low	Not Applicable	Not Applicable	Not Applicable	Not Applicable
740732055798	5928 60 AVE NW	CASCADE TWP UNPLATTED	SINGLE FAMILY	SSTS	Low	412101	TAXICABS & TRANSPORTATION SERVICE	48531002	TAXI SERVICE
740732055799	Not Available	CASCADE TWP UNPLATTED	AG BARE LAND <AC	SSTS	Low	Not Applicable	Not Applicable	Not Applicable	Not Applicable
740733071682	Not Available	NORTH PARK/KINGSBURY	AG BARE LAND <AC	SSTS	Low	Not Applicable	Not Applicable	Not Applicable	Not Applicable
740733071683	5833 55 ST NW	NORTH PARK/KINGSBURY	SINGLE FAMILY	SSTS	Low	Not Applicable	Not Applicable	Not Applicable	Not Applicable
740733071687	5829 55 ST NW	NORTH PARK/KINGSBURY	SINGLE FAMILY	SSTS	Low	Not Applicable	Not Applicable	Not Applicable	Not Applicable
740733079538	Not Available	NORTH PARK/KINGSBURY	AG BARE LAND <AC	SSTS	Low	Not Applicable	Not Applicable	Not Applicable	Not Applicable
740733079539	Not Available	NORTH PARK/KINGSBURY	AG BARE LAND <AC	SSTS	Low	Not Applicable	Not Applicable	Not Applicable	Not Applicable
740734071203	5523 55 ST NW	NORTH PARK/KINGSBURY	SINGLE FAMILY	SSTS	Low	Not Applicable	Not Applicable	Not Applicable	Not Applicable
740734078476	Not Available	ROCH COMM NORTH	COM VAC LAND	SSTS	Low	Not Applicable	Not Applicable	Not Applicable	Not Applicable
740734078485	5602 PROSPER AVE NW	LINCOLNSHIRE	SINGLE FAMILY	SSTS	Low	Not Applicable	Not Applicable	Not Applicable	Not Applicable
740734078487	Not Available	CTY ROCH NW - W 52	PARKLAND	SSTS	Low	Not Applicable	Not Applicable	Not Applicable	Not Applicable
740734078703	Not Available	NORTH PARK/KINGSBURY	RES VAC LAND	SSTS	Low	Not Applicable	Not Applicable	Not Applicable	Not Applicable
740734078704	5654 56 ST NW	LINCOLNSHIRE	RES VAC LAND	SSTS	Low	Not Applicable	Not Applicable	Not Applicable	Not Applicable
740734078706	5687 PROSPER AVE NW	LINCOLNSHIRE	RES VAC LAND	SSTS	Low	Not Applicable	Not Applicable	Not Applicable	Not Applicable
740741060905	5189 SUPALLA CT NW	TOWNHOME ROCH NW	SINGLE FAMILY	SSTS	Low	Not Applicable	Not Applicable	Not Applicable	Not Applicable
740741060906	5201 SUPALLA CT NW	TOWNHOME ROCH NW	SINGLE FAMILY	SSTS	Low	Not Applicable	Not Applicable	Not Applicable	Not Applicable
740741060907	5205 SUPALLA CT NW	TOWNHOME ROCH NW	SINGLE FAMILY	SSTS	Low	Not Applicable	Not Applicable	Not Applicable	Not Applicable
740741060978	5133 WEATHERSTONE DR NW	TOWNHOME ROCH NW	TOWNHOME	SSTS	Low	Not Applicable	Not Applicable	Not Applicable	Not Applicable
740741061010	Not Available	TOWNHOME ROCH NW	RETENTION POND/DRAIN	SSTS	Low	Not Applicable	Not Applicable	Not Applicable	Not Applicable
740741065984	5299 SUPALLA CT NW	TOWNHOME ROCH NW	TOWNHOME	SSTS	Low	Not Applicable	Not Applicable	Not Applicable	Not Applicable
740741065985	5295 SUPALLA CT NW	TOWNHOME ROCH NW	TOWNHOME	SSTS	Low	Not Applicable	Not Applicable	Not Applicable	Not Applicable
740741065987	5291 SUPALLA CT NW	TOWNHOME ROCH NW	TOWNHOME	SSTS	Low	Not Applicable	Not Applicable	Not Applicable	Not Applicable
740741065988	5303 SUPALLA CT NW	TOWNHOME ROCH NW	TOWNHOME	SSTS	Low	Not Applicable	Not Applicable	Not Applicable	Not Applicable
740741065989	5307 SUPALLA CT NW	TOWNHOME ROCH NW	TOWNHOME	SSTS	Low	Not Applicable	Not Applicable	Not Applicable	Not Applicable
740741065990	5263 SUPALLA CT NW	TOWNHOME ROCH NW	TOWNHOME	SSTS	Low	Not Applicable	Not Applicable	Not Applicable	Not Applicable
740741065991	5255 SUPALLA CT NW	TOWNHOME ROCH NW	TOWNHOME	SSTS	Low	Not Applicable	Not Applicable	Not Applicable	Not Applicable
740741065992	5247 SUPALLA CT NW	TOWNHOME ROCH NW	TOWNHOME	SSTS	Low	Not Applicable	Not Applicable	Not Applicable	Not Applicable
740741066034	Not Available	TOWNHOME ROCH NW	COMMON AREA	SSTS	Low	Not Applicable	Not Applicable	Not Applicable	Not Applicable
740741066052	5757 MELENA CT NW	TOWNHOME ROCH NW	COMMON AREA	SSTS	Low	Not Applicable	Not Applicable	Not Applicable	Not Applicable
740741071646	5178 FOXFIELD DR NW	TOWNHOME ROCH NW	TOWNHOME	SSTS	Low	Not Applicable	Not Applicable	Not Applicable	Not Applicable
740741071649	5166 FOXFIELD DR NW	TOWNHOME ROCH NW	TOWNHOME	SSTS	Low	Not Applicable	Not Applicable	Not Applicable	Not Applicable
740741071650	5162 FOXFIELD DR NW	TOWNHOME ROCH NW	TOWNHOME	SSTS	Low	Not Applicable	Not Applicable	Not Applicable	Not Applicable
740742065973	5366 WEATHERSTONE DR NW	TOWNHOME ROCH NW	TOWNHOME	SSTS	Low	Not Applicable	Not Applicable	Not Applicable	Not Applicable
740742065974	5362 SUPALLA CT NW	TOWNHOME ROCH NW	TOWNHOME	SSTS	Low	Not Applicable	Not Applicable	Not Applicable	Not Applicable
740742065975	5358 SUPALLA CT NW	TOWNHOME ROCH NW	TOWNHOME	SSTS	Low	Not Applicable	Not Applicable	Not Applicable	Not Applicable
740742065976	5354 SUPALLA CT NW	TOWNHOME ROCH NW	TOWNHOME	SSTS	Low	Not Applicable	Not Applicable	Not Applicable	Not Applicable
740742065977	5322 SUPALLA CT NW	TOWNHOME ROCH NW	TOWNHOME	SSTS	Low	Not Applicable	Not Applicable	Not Applicable	Not Applicable
740742065978	5328 SUPALLA CT NW	TOWNHOME ROCH NW	TOWNHOME	SSTS	Low	Not Applicable	Not Applicable	Not Applicable	Not Applicable
740742065979	5334 SUPALLA CT NW	TOWNHOME ROCH NW	TOWNHOME	SSTS	Low	Not Applicable	Not Applicable	Not Applicable	Not Applicable
740742065980	5340 SUPALLA CT NW	TOWNHOME ROCH NW	TOWNHOME	SSTS	Low	Not Applicable	Not Applicable	Not Applicable	Not Applicable
740742065981	5343 SUPALLA CT NW	TOWNHOME ROCH NW	TOWNHOME	SSTS	Low	Not Applicable	Not Applicable	Not Applicable	Not Applicable
740742065982	5347 SUPALLA CT NW	TOWNHOME ROCH NW	TOWNHOME	SSTS	Low	Not Applicable	Not Applicable	Not Applicable	Not Applicable
740742065983	5351 SUPALLA CT NW	TOWNHOME ROCH NW	TOWNHOME	SSTS	Low	Not Applicable	Not Applicable	Not Applicable	Not Applicable
740742065986	5287 SUPALLA CT NW	TOWNHOME ROCH NW	TOWNHOME	SSTS	Low	Not Applicable	Not Applicable	Not Applicable	Not Applicable
740742071636	5248 FOXFIELD DR NW	TOWNHOME ROCH NW	TOWNHOME	SSTS	Low	Not Applicable	Not Applicable	Not Applicable	Not Applicable
740742071637	5244 FOXFIELD DR NW	TOWNHOME ROCH NW	TOWNHOME	SSTS	Low	Not Applicable	Not Applicable	Not Applicable	Not Applicable



Table C-9

**PCSI Results - SSTS Locations in the DWSMAs  
Rochester Public Utilities Part 2 WHPP Amendment**

PID Number	Site Address	Neighborhood Description	Land Use Description	PCS Code	Risk	SIC Code	SIC Description	NAICS Code	NAICS Description
740744068881	Not Available	CTY OF ROCH EXEMPT	PARKLAND	SSTS	Low	Not Applicable	Not Applicable	Not Applicable	Not Applicable
740744068882	Not Available	CTY OF ROCH EXEMPT	PARKLAND	SSTS	Low	Not Applicable	Not Applicable	Not Applicable	Not Applicable
740744070820	Not Available	TOWNHOME ROCH NW	COMMON AREA	SSTS	Low	Not Applicable	Not Applicable	Not Applicable	Not Applicable
740744076943	Not Available	LINCOLNSHIRE	RES VAC LAND	SSTS	Low	Not Applicable	Not Applicable	Not Applicable	Not Applicable
740744078363	5377 55 ST NW	NORTH PARK/KINGSBURY	RETENTION POND/DRAIN	SSTS	Low	Not Applicable	Not Applicable	Not Applicable	Not Applicable
740744078371	5207 56 ST NW	LINCOLNSHIRE	RES VAC LAND	SSTS	Low	Not Applicable	Not Applicable	Not Applicable	Not Applicable
740744078372	5195 56 ST NW	LINCOLNSHIRE	RES VAC LAND	SSTS	Low	Not Applicable	Not Applicable	Not Applicable	Not Applicable
740744078373	5187 56 ST NW	LINCOLNSHIRE	RES VAC LAND	SSTS	Low	Not Applicable	Not Applicable	Not Applicable	Not Applicable
740744078374	5179 56 ST NW	LINCOLNSHIRE	RES VAC LAND	SSTS	Low	Not Applicable	Not Applicable	Not Applicable	Not Applicable
740744078380	5234 SOLSTICE PL NW	LINCOLNSHIRE	RES VAC LAND	SSTS	Low	Not Applicable	Not Applicable	Not Applicable	Not Applicable
740744078381	5226 SOLSTICE PL NW	LINCOLNSHIRE	RES VAC LAND	SSTS	Low	Not Applicable	Not Applicable	Not Applicable	Not Applicable
740744078382	5218 SOLSTICE PL NW	LINCOLNSHIRE	RES VAC LAND	SSTS	Low	Not Applicable	Not Applicable	Not Applicable	Not Applicable
740744078383	5210 SOLSTICE PL NW	LINCOLNSHIRE	RES VAC LAND	SSTS	Low	Not Applicable	Not Applicable	Not Applicable	Not Applicable
740744078384	5202 SOLSTICE PL NW	LINCOLNSHIRE	RES VAC LAND	SSTS	Low	Not Applicable	Not Applicable	Not Applicable	Not Applicable
740744078385	5699 HARVEST MOON BLVD NW	LINCOLNSHIRE	RES VAC LAND	SSTS	Low	Not Applicable	Not Applicable	Not Applicable	Not Applicable
740744078386	5691 HARVEST MOON BLVD NW	LINCOLNSHIRE	RES VAC LAND	SSTS	Low	Not Applicable	Not Applicable	Not Applicable	Not Applicable
740744078387	5683 HARVEST MOON BLVD NW	LINCOLNSHIRE	RES VAC LAND	SSTS	Low	Not Applicable	Not Applicable	Not Applicable	Not Applicable
740744078388	5675 HARVEST MOON BLVD NW	LINCOLNSHIRE	RES VAC LAND	SSTS	Low	Not Applicable	Not Applicable	Not Applicable	Not Applicable
740744078389	5667 HARVEST MOON BLVD NW	LINCOLNSHIRE	RES VAC LAND	SSTS	Low	Not Applicable	Not Applicable	Not Applicable	Not Applicable
740744078390	5659 HARVEST MOON BLVD NW	LINCOLNSHIRE	RES VAC LAND	SSTS	Low	Not Applicable	Not Applicable	Not Applicable	Not Applicable
740744078391	5651 HARVEST MOON BLVD NW	LINCOLNSHIRE	RES VAC LAND	SSTS	Low	Not Applicable	Not Applicable	Not Applicable	Not Applicable
740744078392	5645 HARVEST MOON BLVD NW	LINCOLNSHIRE	RES VAC LAND	SSTS	Low	Not Applicable	Not Applicable	Not Applicable	Not Applicable
740744078393	5633 HARVEST MOON BLVD NW	LINCOLNSHIRE	RES VAC LAND	SSTS	Low	Not Applicable	Not Applicable	Not Applicable	Not Applicable
740744078394	5627 HARVEST MOON BLVD NW	LINCOLNSHIRE	RES VAC LAND	SSTS	Low	Not Applicable	Not Applicable	Not Applicable	Not Applicable
740744078395	5619 HARVEST MOON BLVD NW	LINCOLNSHIRE	RES VAC LAND	SSTS	Low	Not Applicable	Not Applicable	Not Applicable	Not Applicable
740744078396	5692 CORNUCOPIA AVE NW	LINCOLNSHIRE	RES VAC LAND	SSTS	Low	Not Applicable	Not Applicable	Not Applicable	Not Applicable
740744078397	5684 CORNUCOPIA AVE NW	LINCOLNSHIRE	RES VAC LAND	SSTS	Low	Not Applicable	Not Applicable	Not Applicable	Not Applicable
740744078398	5676 CORNUCOPIA AVE NW	LINCOLNSHIRE	RES VAC LAND	SSTS	Low	Not Applicable	Not Applicable	Not Applicable	Not Applicable
740744078399	5664 CORNUCOPIA AVE NW	LINCOLNSHIRE	RES VAC LAND	SSTS	Low	Not Applicable	Not Applicable	Not Applicable	Not Applicable
740744078400	5658 CORNUCOPIA AVE NW	LINCOLNSHIRE	RES VAC LAND	SSTS	Low	Not Applicable	Not Applicable	Not Applicable	Not Applicable
740744078401	5650 CORNUCOPIA AVE NW	LINCOLNSHIRE	RES VAC LAND	SSTS	Low	Not Applicable	Not Applicable	Not Applicable	Not Applicable
740744078402	5642 CORNUCOPIA AVE NW	LINCOLNSHIRE	RES VAC LAND	SSTS	Low	Not Applicable	Not Applicable	Not Applicable	Not Applicable
740744078403	5634 CORNUCOPIA AVE NW	LINCOLNSHIRE	RES VAC LAND	SSTS	Low	Not Applicable	Not Applicable	Not Applicable	Not Applicable
740744078404	5626 CORNUCOPIA AVE NW	LINCOLNSHIRE	RES VAC LAND	SSTS	Low	Not Applicable	Not Applicable	Not Applicable	Not Applicable
740744078405	5618 CORNUCOPIA AVE NW	LINCOLNSHIRE	RES VAC LAND	SSTS	Low	Not Applicable	Not Applicable	Not Applicable	Not Applicable
740744078406	5610 CORNUCOPIA AVE NW	LINCOLNSHIRE	RES VAC LAND	SSTS	Low	Not Applicable	Not Applicable	Not Applicable	Not Applicable
740744078407	5602 CORNUCOPIA AVE NW	LINCOLNSHIRE	RES VAC LAND	SSTS	Low	Not Applicable	Not Applicable	Not Applicable	Not Applicable
740744078413	5227 EQUINOX PL NW	LINCOLNSHIRE	RES VAC LAND	SSTS	Low	Not Applicable	Not Applicable	Not Applicable	Not Applicable
740744078414	5219 EQUINOX PL NW	LINCOLNSHIRE	RES VAC LAND	SSTS	Low	Not Applicable	Not Applicable	Not Applicable	Not Applicable
740744078415	5211 EQUINOX PL NW	LINCOLNSHIRE	RES VAC LAND	SSTS	Low	Not Applicable	Not Applicable	Not Applicable	Not Applicable
740744078416	5203 EQUINOX PL NW	LINCOLNSHIRE	RES VAC LAND	SSTS	Low	Not Applicable	Not Applicable	Not Applicable	Not Applicable
740744078422	5228 HARVEST LAKE DR NW	LINCOLNSHIRE	RES VAC LAND	SSTS	Low	Not Applicable	Not Applicable	Not Applicable	Not Applicable
740744078423	5220 HARVEST LAKE DR NW	LINCOLNSHIRE	RES VAC LAND	SSTS	Low	Not Applicable	Not Applicable	Not Applicable	Not Applicable
740744078424	5212 HARVEST LAKE DR NW	LINCOLNSHIRE	RES VAC LAND	SSTS	Low	Not Applicable	Not Applicable	Not Applicable	Not Applicable
740744078425	5204 HARVEST LAKE DR NW	LINCOLNSHIRE	RES VAC LAND	SSTS	Low	Not Applicable	Not Applicable	Not Applicable	Not Applicable
740744078468	Not Available	CTY ROCH NW - W 52	RETENTION POND/DRAIN	SSTS	Low	Not Applicable	Not Applicable	Not Applicable	Not Applicable
740744078470	Not Available	LINCOLNSHIRE	RES VAC LAND	SSTS	Low	Not Applicable	Not Applicable	Not Applicable	Not Applicable
740744079551	Not Available	ROCH COMM NORTH	CLINIC MED/DENTAL	SSTS	Low	Not Applicable	Not Applicable	Not Applicable	Not Applicable
740814060002	Not Available	NORTH PARK/KINGSBURY	RETENTION POND/DRAIN	SSTS	Low	Not Applicable	Not Applicable	Not Applicable	Not Applicable
740821074623	Not Available	LINCOLNSHIRE	PARKLAND	SSTS	Low	Not Applicable	Not Applicable	Not Applicable	Not Applicable
740822074545	6497 SUMMIT POINTE RD NW	LINCOLNSHIRE	RES VAC LAND	SSTS	Low	Not Applicable	Not Applicable	Not Applicable	Not Applicable
740822082609	Not Available	LINCOLNSHIRE	RES VAC LAND	SSTS	Low	Not Applicable	Not Applicable	Not Applicable	Not Applicable
740822082610	6453 SUMMIT PINE LN NW	LINCOLNSHIRE	RES VAC LAND	SSTS	Low	Not Applicable	Not Applicable	Not Applicable	Not Applicable
740822082613	6473 SUMMIT PINE LN NW	LINCOLNSHIRE	RES VAC LAND	SSTS	Low	Not Applicable	Not Applicable	Not Applicable	Not Applicable
740822082614	6481 SUMMIT PINE LN NW	LINCOLNSHIRE	RES VAC LAND	SSTS	Low	Not Applicable	Not Applicable	Not Applicable	Not Applicable
740822082615	6489 SUMMIT PINE LN NW	LINCOLNSHIRE	RES VAC LAND	SSTS	Low	Not Applicable	Not Applicable	Not Applicable	Not Applicable
740822082620	6472 SUMMIT PINE LN NW	LINCOLNSHIRE	RES VAC LAND	SSTS	Low	Not Applicable	Not Applicable	Not Applicable	Not Applicable
740822082621	6452 SUMMIT PINE LN NW	LINCOLNSHIRE	RES VAC LAND	SSTS	Low	Not Applicable	Not Applicable	Not Applicable	Not Applicable
740822082622	6448 SUMMIT PINE LN NW	LINCOLNSHIRE	RES VAC LAND	SSTS	Low	Not Applicable	Not Applicable	Not Applicable	Not Applicable
740822082623	6442 SUMMIT PINE RD NW	LINCOLNSHIRE	RES VAC LAND	SSTS	Low	Not Applicable	Not Applicable	Not Applicable	Not Applicable
740822082625	6422 SUMMIT PINE RD NW	LINCOLNSHIRE	RES VAC LAND	SSTS	Low	Not Applicable	Not Applicable	Not Applicable	Not Applicable
740822082628	6433 SUMMIT PINE RD NW	LINCOLNSHIRE	RES VAC LAND	SSTS	Low	Not Applicable	Not Applicable	Not Applicable	Not Applicable
740822082629	6425 SUMMIT PINE RD NW	LINCOLNSHIRE	RES VAC LAND	SSTS	Low	Not Applicable	Not Applicable	Not Applicable	Not Applicable
740822082630	6417 SUMMIT PINE RD NW	LINCOLNSHIRE	RES VAC LAND	SSTS	Low	Not Applicable	Not Applicable	Not Applicable	Not Applicable
740822082633	6393 SUMMIT PINE RD NW	LINCOLNSHIRE	RES VAC LAND	SSTS	Low	Not Applicable	Not Applicable	Not Applicable	Not Applicable
740822082635	Not Available	LINCOLNSHIRE	RETENTION POND/DRAIN	SSTS	Low	Not Applicable	Not Applicable	Not Applicable	Not Applicable
740822082636	Not Available	LINCOLNSHIRE	COMMON AREA	SSTS	Low	Not Applicable	Not Applicable	Not Applicable	Not Applicable
740822083659	6320 50 AVE NW	LINCOLNSHIRE	SINGLE FAMILY	SSTS	Low	Not Applicable	Not Applicable	Not Applicable	Not Applicable
740822083660	Not Available	LINCOLNSHIRE	SINGLE FAMILY	SSTS	Low	Not Applicable	Not Applicable	Not Applicable	Not Applicable
740823063541	4790 WHITE PINE DR NW	LINCOLNSHIRE	RES VAC LAND	SSTS	Low	Not Applicable	Not Applicable	Not Applicable	Not Applicable
740823063566	Not Available	CTY ROCH NW - W 52	RETENTION POND/DRAIN	SSTS	Low	Not Applicable	Not Applicable	Not Applicable	Not Applicable
740823079709	6222 50 AVE NW	LINCOLNSHIRE	SINGLE FAMILY	SSTS	Low	Not Applicable	Not Applicable	Not Applicable	Not Applicable
740832055986	4608 ACORN LN NW	NORTH PARK/KINGSBURY	SINGLE FAMILY	SSTS	Low	Not Applicable	Not Applicable	Not Applicable	Not Applicable

Table C-9

**PCSI Results - SSTS Locations in the DWSMAs  
Rochester Public Utilities Part 2 WHPP Amendment**

PID Number	Site Address	Neighborhood Description	Land Use Description	PCS Code	Risk	SIC Code	SIC Description	NAICS Code	NAICS Description
740832058183	5727 48 AVE NW	NORTH PARK/KINGSBURY	SINGLE FAMILY	SSTS	Low	Not Applicable	Not Applicable	Not Applicable	Not Applicable
740832058195	Not Available	CTY OF ROCH EXEMPT	RETENTION POND/DRAIN	SSTS	Low	Not Applicable	Not Applicable	Not Applicable	Not Applicable
740832059787	Not Available	CTY OF ROCH EXEMPT	RETENTION POND/DRAIN	SSTS	Low	Not Applicable	Not Applicable	Not Applicable	Not Applicable
7408320626081	4901 55 ST NW	CTY OF ROCH EXEMPT	PUBLIC MUNICIPAL	SSTS	Low	Not Applicable	Not Applicable	Not Applicable	Not Applicable
740833054257	5650 WHITE OAKS LN NW	TOWNHOME ROCH NW	COMMON AREA	SSTS	Low	Not Applicable	Not Applicable	Not Applicable	Not Applicable
740833054258	Not Available	CTY OF ROCH EXEMPT	PARKLAND	SSTS	Low	Not Applicable	Not Applicable	Not Applicable	Not Applicable
740833054259	Not Available	CTY OF ROCH EXEMPT	PARKLAND	SSTS	Low	Not Applicable	Not Applicable	Not Applicable	Not Applicable
740834047908	4597 55 ST NW	CTY OF ROCH EXEMPT	PARKLAND	SSTS	Low	Not Applicable	Not Applicable	Not Applicable	Not Applicable
740834047909	Not Available	CTY OF ROCH EXEMPT	RETENTION POND/DRAIN	SSTS	Low	Not Applicable	Not Applicable	Not Applicable	Not Applicable
740841015456	Not Available	CTY OF ROCH EXEMPT	RETENTION POND/DRAIN	SSTS	Low	Not Applicable	Not Applicable	Not Applicable	Not Applicable
740841064653	5801 VILLA RD NW	LINCOLNSHIRE	SINGLE FAMILY	SSTS	Low	Not Applicable	Not Applicable	Not Applicable	Not Applicable
740841064656	5947 CHATEAU RD NW	LINCOLNSHIRE	SINGLE FAMILY	SSTS	Low	Not Applicable	Not Applicable	Not Applicable	Not Applicable
740841064666	5908 CHATEAU RD NW	LINCOLNSHIRE	SINGLE FAMILY	SSTS	Low	Not Applicable	Not Applicable	Not Applicable	Not Applicable
740841064667	5901 COUNTRY VIEW CT NW	LINCOLNSHIRE	SINGLE FAMILY	SSTS	Low	Not Applicable	Not Applicable	Not Applicable	Not Applicable
740841064668	6011 COUNTRY VIEW CT NW	LINCOLNSHIRE	SINGLE FAMILY	SSTS	Low	179909	WATERPROOFING CONTRACTORS	23839004	OTHER BUILDING FINISHING CONTRACTORS
740843044740	Not Available	CTY OF ROCH EXEMPT	RETENTION POND/DRAIN	SSTS	Low	Not Applicable	Not Applicable	Not Applicable	Not Applicable
740843081816	4111 55 ST NW	NORTH PARK/KINGSBURY	SINGLE FAMILY	SSTS	Low	Not Applicable	Not Applicable	Not Applicable	Not Applicable
740843082358	4201 55 ST NW	ROCH COMM NORTH	SSTS	Low	553129	AUTOMOBILE ACCESSORIES	44131002	AUTOMOTIVE PARTS & ACCESSORIES STORES	
740844015332	Not Available	NORTH PARK/KINGSBURY	RES VAC LAND	SSTS	Low	Not Applicable	Not Applicable	Not Applicable	Not Applicable
740844015385	Not Available	CTY OF ROCH EXEMPT	RETENTION POND/DRAIN	SSTS	Low	Not Applicable	Not Applicable	Not Applicable	Not Applicable
740844015533	Not Available	CTY OF ROCH EXEMPT	PUBLIC MUNICIPAL	SSTS	Low	Not Applicable	Not Applicable	Not Applicable	Not Applicable
740844053827	4021 FAIRWAY PL NW	NORTH PARK/KINGSBURY	SINGLE FAMILY	SSTS	Low	Not Applicable	Not Applicable	Not Applicable	Not Applicable
740844064654	5705 VILLA RD NW	LINCOLNSHIRE	SINGLE FAMILY	SSTS	Low	Not Applicable	Not Applicable	Not Applicable	Not Applicable
740844064655	5617 VILLA RD NW	LINCOLNSHIRE	SINGLE FAMILY	SSTS	Low	Not Applicable	Not Applicable	Not Applicable	Not Applicable
740923064807	Not Available	NORTH PARK/KINGSBURY	RES VAC LAND	SSTS	Low	Not Applicable	Not Applicable	Not Applicable	Not Applicable
740923031472	Not Available	CTY OF ROCH EXEMPT	CHURCH	SSTS	Low	Not Applicable	Not Applicable	Not Applicable	Not Applicable
740932064657	5712 VILLA RD NW	LINCOLNSHIRE	SINGLE FAMILY	SSTS	Low	Not Applicable	Not Applicable	Not Applicable	Not Applicable
740932064663	5713 CHATEAU RD NW	LINCOLNSHIRE	SINGLE FAMILY	SSTS	Low	Not Applicable	Not Applicable	Not Applicable	Not Applicable
740932064664	5809 CHATEAU RD NW	LINCOLNSHIRE	SINGLE FAMILY	SSTS	Low	Not Applicable	Not Applicable	Not Applicable	Not Applicable
740932064665	5905 CHATEAU RD NW	LINCOLNSHIRE	SINGLE FAMILY	SSTS	Low	Not Applicable	Not Applicable	Not Applicable	Not Applicable
740932064669	6000 COUNTRY VIEW CT NW	LINCOLNSHIRE	SINGLE FAMILY	SSTS	Low	Not Applicable	Not Applicable	Not Applicable	Not Applicable
740932064670	5904 COUNTRY VIEW CT NW	LINCOLNSHIRE	SINGLE FAMILY	SSTS	Low	Not Applicable	Not Applicable	Not Applicable	Not Applicable
740932064671	5808 MANOR CT NW	LINCOLNSHIRE	SINGLE FAMILY	SSTS	Low	Not Applicable	Not Applicable	Not Applicable	Not Applicable
740932064672	5910 MANOR CT NW	LINCOLNSHIRE	SINGLE FAMILY	SSTS	Low	Not Applicable	Not Applicable	Not Applicable	Not Applicable
740932064673	5900 MANOR CT NW	LINCOLNSHIRE	SINGLE FAMILY	SSTS	Low	Not Applicable	Not Applicable	Not Applicable	Not Applicable
740932064674	5810 MANOR CT NW	LINCOLNSHIRE	SINGLE FAMILY	SSTS	Low	Not Applicable	Not Applicable	Not Applicable	Not Applicable
740932064675	5804 MANOR CT NW	LINCOLNSHIRE	SINGLE FAMILY	SSTS	Low	Not Applicable	Not Applicable	Not Applicable	Not Applicable
740932064676	5716 CHATEAU RD NW	LINCOLNSHIRE	SINGLE FAMILY	SSTS	Low	Not Applicable	Not Applicable	Not Applicable	Not Applicable
740933030872	3703 55 ST NW	CHURCH	CHURCH	SSTS	Low	835101	CHILD CARE SERVICE	62441003	CHILD DAY CARE SERVICES
740933064658	5704 VILLA RD NW	LINCOLNSHIRE	SINGLE FAMILY	SSTS	Low	Not Applicable	Not Applicable	Not Applicable	Not Applicable
740933064659	5614 VILLA RD NW	LINCOLNSHIRE	SINGLE FAMILY	SSTS	Low	Not Applicable	Not Applicable	Not Applicable	Not Applicable
740933064660	5608 VILLA RD NW	LINCOLNSHIRE	SINGLE FAMILY	SSTS	Low	Not Applicable	Not Applicable	Not Applicable	Not Applicable
740933064661	3513 VILLA RD NW	LINCOLNSHIRE	SINGLE FAMILY	SSTS	Low	Not Applicable	Not Applicable	Not Applicable	Not Applicable
740933064662	5685 CHATEAU RD NW	LINCOLNSHIRE	SINGLE FAMILY	SSTS	Low	Not Applicable	Not Applicable	Not Applicable	Not Applicable
740933064677	5704 CHATEAU RD NW	LINCOLNSHIRE	SINGLE FAMILY	SSTS	Low	Not Applicable	Not Applicable	Not Applicable	Not Applicable
740933064678	5616 CHATEAU RD NW	LINCOLNSHIRE	SINGLE FAMILY	SSTS	Low	Not Applicable	Not Applicable	Not Applicable	Not Applicable
740933064679	5608 CHATEAU RD NW	LINCOLNSHIRE	SINGLE FAMILY	SSTS	Low	Not Applicable	Not Applicable	Not Applicable	Not Applicable
740933064681	Not Available	ROCH COMM NORTH	STORAGE BLDG	SSTS	Low	Not Applicable	Not Applicable	Not Applicable	Not Applicable
740933064683	Not Available	CHURCH	CHURCH	SSTS	Low	Not Applicable	Not Applicable	Not Applicable	Not Applicable
740933082263	Not Available	ROCH COMM NORTH	COM VAC LAND	SSTS	Low	Not Applicable	Not Applicable	Not Applicable	Not Applicable
740933083399	3612 VILLA RD NW	ROCH COMM NORTH	SINGLE FAMILY	SSTS	Low	Not Applicable	Not Applicable	Not Applicable	Not Applicable
740933083400	Not Available	ROCH COMM NORTH	COM VAC LAND	SSTS	Low	Not Applicable	Not Applicable	Not Applicable	Not Applicable
740933083401	Not Available	ROCH COMM NORTH	COM VAC LAND	SSTS	Low	Not Applicable	Not Applicable	Not Applicable	Not Applicable
740933083403	Not Available	ROCH COMM NORTH	RETENTION POND/DRAIN	SSTS	Low	Not Applicable	Not Applicable	Not Applicable	Not Applicable
740934078037	Not Available	ROCH COMM NORTH	GEN OFFICE 1-2STY	SSTS	Low	Not Applicable	Not Applicable	Not Applicable	Not Applicable
740934078038	5721 BANDEL RD NW	ROCH COMM NORTH	GEN OFFICE 1-2STY	SSTS	Low	Not Applicable	Not Applicable	Not Applicable	Not Applicable
740934078039	Not Available	ROCH COMM NORTH	COM VAC LAND	SSTS	Low	Not Applicable	Not Applicable	Not Applicable	Not Applicable
740934077345	Not Available	ROCH COMM NORTH	COM PARKING LOT	SSTS	Low	641112	INSURANCE	52421001	INSURANCE AGENCIES & BROKERAGES
740943050966	Not Available	ROCH COMM NORTH	COM PARKING LOT	SSTS	Low	Not Applicable	Not Applicable	Not Applicable	Not Applicable
740943050967	Not Available	ROCH COMM NORTH	COM PARKING LOT	SSTS	Low	Not Applicable	Not Applicable	Not Applicable	Not Applicable
740943050968	Not Available	ROCH COMM NORTH	COM VAC LAND	SSTS	Low	Not Applicable	Not Applicable	Not Applicable	Not Applicable
740943050969	Not Available	ROCH COMM NORTH	COM VAC LAND	SSTS	Low	Not Applicable	Not Applicable	Not Applicable	Not Applicable
740944003192	2709 56 ST NW	NORTHERN NW	RES VAC LAND	SSTS	Low	Not Applicable	Not Applicable	Not Applicable	Not Applicable
740944048869	Not Available	CHURCH	CHURCH	SSTS	Low	Not Applicable	Not Applicable	Not Applicable	Not Applicable
740944063309	Not Available	CTY OF ROCH APT NW	APT 4PLEX	SSTS	Low	Not Applicable	Not Applicable	Not Applicable	Not Applicable
741011030874	Not Available	CASCADE TWP UNPLATTED	RURAL VACANT LAND	SSTS	Low	Not Applicable	Not Applicable	Not Applicable	Not Applicable
741013048581	Not Available	CASCADE TWP UNPLATTED	RURAL VACANT LAND	SSTS	Low	Not Applicable	Not Applicable	Not Applicable	Not Applicable
741014030873	1101 62 ST NW	CASCADE TWP UNPLATTED	SINGLE FAMILY	SSTS	Low	Not Applicable	Not Applicable	Not Applicable	Not Applicable
741014031343	6207 13 AVE NW	CASCADE TWP PLATTED	SINGLE FAMILY	SSTS	Low	Not Applicable	Not Applicable	Not Applicable	Not Applicable
741014031344	6239 13 AVE NW	CASCADE TWP PLATTED	SINGLE FAMILY	SSTS	Low	Not Applicable	Not Applicable	Not Applicable	Not Applicable
741014031362	1155 62 ST NW	CASCADE TWP PLATTED	SINGLE FAMILY	SSTS	Low	Not Applicable	Not Applicable	Not Applicable	Not Applicable
741014031363	1191 62 ST NW	CASCADE TWP PLATTED	SINGLE FAMILY	SSTS	Low	Not Applicable	Not Applicable	Not Applicable	Not Applicable
741014031364	1275 62 ST NW	CASCADE TWP PLATTED	SINGLE FAMILY	SSTS	Low	Not Applicable	Not Applicable	Not Applicable	Not Applicable

Table C-9

PCSI Results - SSTS Locations in the DWSMAs  
Rochester Public Utilities Part 2 WHPP Amendment

PID Number	Site Address	Neighborhood Description	Land Use Description	PCS Code	Risk	SIC Code	SIC Description	NAICS Code	NAICS Description
741014031365	6238 13 AVE NW	CASCADE TWP PLATTED	SINGLE FAMILY	SSTS	Low	Not Applicable	Not Applicable	Not Applicable	Not Applicable
741014031366	6254 13 AVE NW	CASCADE TWP PLATTED	SINGLE FAMILY	SSTS	Low	Not Applicable	Not Applicable	Not Applicable	Not Applicable
741014031367	6278 13 AVE NW	CASCADE TWP PLATTED	SINGLE FAMILY	SSTS	Low	Not Applicable	Not Applicable	Not Applicable	Not Applicable
741014031373	Not Available	CASCADE TWP PLATTED	RES VAC LAND	SSTS	Low	Not Applicable	Not Applicable	Not Applicable	Not Applicable
741031070359	Not Available	CTY OF ROCH EXEMPT	RETENTION POND/DRAIN	SSTS	Low	Not Applicable	Not Applicable	Not Applicable	Not Applicable
741031071053	5885 DOGWOOD CT NW	TOWNHOME ROCH NW	TOWNHOME	SSTS	Low	Not Applicable	Not Applicable	Not Applicable	Not Applicable
741031071054	5879 DOGWOOD CT NW	TOWNHOME ROCH NW	TOWNHOME	SSTS	Low	Not Applicable	Not Applicable	Not Applicable	Not Applicable
741031071055	5873 DOGWOOD CT NW	TOWNHOME ROCH NW	TOWNHOME	SSTS	Low	Not Applicable	Not Applicable	Not Applicable	Not Applicable
741031071056	5867 DOGWOOD CT NW	TOWNHOME ROCH NW	TOWNHOME	SSTS	Low	Not Applicable	Not Applicable	Not Applicable	Not Applicable
741031071057	5861 DOGWOOD CT NW	TOWNHOME ROCH NW	TOWNHOME	SSTS	Low	Not Applicable	Not Applicable	Not Applicable	Not Applicable
741031071058	5855 DOGWOOD CT NW	TOWNHOME ROCH NW	TOWNHOME	SSTS	Low	Not Applicable	Not Applicable	Not Applicable	Not Applicable
741031071059	5845 DOGWOOD CT NW	TOWNHOME ROCH NW	TOWNHOME	SSTS	Low	Not Applicable	Not Applicable	Not Applicable	Not Applicable
741031071060	5843 DOGWOOD CT NW	TOWNHOME ROCH NW	TOWNHOME	SSTS	Low	Not Applicable	Not Applicable	Not Applicable	Not Applicable
741031071061	5837 DOGWOOD CT NW	TOWNHOME ROCH NW	TOWNHOME	SSTS	Low	Not Applicable	Not Applicable	Not Applicable	Not Applicable
741031071062	5831 DOGWOOD CT NW	TOWNHOME ROCH NW	TOWNHOME	SSTS	Low	Not Applicable	Not Applicable	Not Applicable	Not Applicable
741031071091	1870 CRIMSON RIDGE DR NW	TOWNHOME ROCH NW	COMMON AREA	SSTS	Low	Not Applicable	Not Applicable	Not Applicable	Not Applicable
741032070357	Not Available	CTY OF ROCH EXEMPT	PARKLAND	SSTS	Low	Not Applicable	Not Applicable	Not Applicable	Not Applicable
741032070358	Not Available	CTY OF ROCH EXEMPT	RETENTION POND/DRAIN	SSTS	Low	Not Applicable	Not Applicable	Not Applicable	Not Applicable
741033026066	Not Available	CHURCH	CHURCH	SSTS	Low	Not Applicable	Not Applicable	Not Applicable	Not Applicable
741033045521	Not Available	NORTHERN NW	RES VAC LAND	SSTS	Low	Not Applicable	Not Applicable	Not Applicable	Not Applicable
741034059306	Not Available	ASST LIV IND LIV	COMMON AREA	SSTS	Low	Not Applicable	Not Applicable	Not Applicable	Not Applicable
741034070098	Not Available	CTY ROCH APT NW	APT 24-99 UNITS	SSTS	Low	Not Applicable	Not Applicable	Not Applicable	Not Applicable
741034074946	Not Available	CTY ROCH APT NW	APARTMENT BARE LAND	SSTS	Low	Not Applicable	Not Applicable	Not Applicable	Not Applicable
741034080873	Not Available	ASST LIV IND LIV	RETENTION POND/DRAIN	SSTS	Low	Not Applicable	Not Applicable	Not Applicable	Not Applicable
741041031340	5901 13 AVE NW	CASCADE TWP PLATTED	SINGLE FAMILY	SSTS	Low	Not Applicable	Not Applicable	Not Applicable	Not Applicable
741041031341	5997 13 AVE NW	CASCADE TWP PLATTED	SINGLE FAMILY	SSTS	Low	Not Applicable	Not Applicable	Not Applicable	Not Applicable
741041031342	6093 13 AVE NW	CASCADE TWP PLATTED	SINGLE FAMILY	SSTS	Low	Not Applicable	Not Applicable	Not Applicable	Not Applicable
741041031352	5888 13 AVE NW	CASCADE TWP PLATTED	SINGLE FAMILY	SSTS	Low	Not Applicable	Not Applicable	Not Applicable	Not Applicable
741041031353	5994 13 AVE NW	CASCADE TWP PLATTED	SINGLE FAMILY	SSTS	Low	Not Applicable	Not Applicable	Not Applicable	Not Applicable
741041031354	6080 13 AVE NW	CASCADE TWP PLATTED	SINGLE FAMILY	SSTS	Low	Not Applicable	Not Applicable	Not Applicable	Not Applicable
741041031355	1252 62 ST NW	CASCADE TWP PLATTED	SINGLE FAMILY	SSTS	Low	Not Applicable	Not Applicable	Not Applicable	Not Applicable
741041031356	1188 62 ST NW	CASCADE TWP PLATTED	SINGLE FAMILY	SSTS	Low	Not Applicable	Not Applicable	Not Applicable	Not Applicable
741041031357	6075 12 AVE NW	CASCADE TWP PLATTED	SINGLE FAMILY	SSTS	Low	Not Applicable	Not Applicable	Not Applicable	Not Applicable
741041031358	5951 12 AVE NW	CASCADE TWP PLATTED	SINGLE FAMILY	SSTS	Low	Not Applicable	Not Applicable	Not Applicable	Not Applicable
741041031359	5889 12 AVE NW	CASCADE TWP PLATTED	SINGLE FAMILY	SSTS	Low	Not Applicable	Not Applicable	Not Applicable	Not Applicable
741041031360	5898 12 AVE NW	CASCADE TWP PLATTED	SINGLE FAMILY	SSTS	Low	Not Applicable	Not Applicable	Not Applicable	Not Applicable
741041031361	6160 12 AVE NW	CASCADE TWP PLATTED	SINGLE FAMILY	SSTS	Low	Not Applicable	Not Applicable	Not Applicable	Not Applicable
741041031369	Not Available	CASCADE TWP PLATTED	RES VAC LAND	SSTS	Low	Not Applicable	Not Applicable	Not Applicable	Not Applicable
741041031370	Not Available	CASCADE TWP PLATTED	RES VAC LAND	SSTS	Low	Not Applicable	Not Applicable	Not Applicable	Not Applicable
741041031372	Not Available	CASCADE TWP PLATTED	RES VAC LAND	SSTS	Low	Not Applicable	Not Applicable	Not Applicable	Not Applicable
741041051202	Not Available	CASCADE TWP PLATTED	RES VAC LAND	SSTS	Low	Not Applicable	Not Applicable	Not Applicable	Not Applicable
741042030889	Not Available	CASCADE TWP UNPLATTED	AG BARE LAND <AC	SSTS	Low	Not Applicable	Not Applicable	Not Applicable	Not Applicable
741042030890	6000 16 AVE NW	CASCADE TWP UNPLATTED	SINGLE FAMILY	SSTS	Low	Not Applicable	Not Applicable	Not Applicable	Not Applicable
741043057185	Not Available	CASCADE TWP UNPLATTED	AG BARE LAND 35AC+	SSTS	Low	Not Applicable	Not Applicable	Not Applicable	Not Applicable
741044057182	Not Available	CASCADE TWP UNPLATTED	AG BARE LAND 35AC+	SSTS	Low	Not Applicable	Not Applicable	Not Applicable	Not Applicable
741044078673	Not Available	CASCADE TWP UNPLATTED	RES VAC LAND	SSTS	Low	Not Applicable	Not Applicable	Not Applicable	Not Applicable
741044078675	Not Available	CASCADE TWP UNPLATTED	AG BARE LAND <AC	SSTS	Low	Not Applicable	Not Applicable	Not Applicable	Not Applicable
741123057724	1021 62 ST NW	CASCADE TWP UNPLATTED	PARKLAND	SSTS	Low	Not Applicable	Not Applicable	Not Applicable	Not Applicable
741123057725	Not Available	CASCADE TWP UNPLATTED	AG BARE LAND <AC	SSTS	Low	Not Applicable	Not Applicable	Not Applicable	Not Applicable
741124031707	6011 OAK MEADOW LN NW	CASCADE TWP PLATTED	SINGLE FAMILY	SSTS	Low	Not Applicable	Not Applicable	Not Applicable	Not Applicable
741124056582	707 UPPER MEADOW LN NW	ASST LIV IND LIV	GROUP HOMES	SSTS	Low	836105	RESIDENTIAL CARE HOMES	62331206	ASSISTED LIVING FACILITIES FOR THE ELDERLY
741124056583	702 UPPER MEADOW LN NW	CASCADE TWP PLATTED	SINGLE FAMILY	SSTS	Low	Not Applicable	Not Applicable	Not Applicable	Not Applicable
741131030916	5937 OAK MEADOW LN NW	CASCADE TWP UNPLATTED	SINGLE FAMILY	SSTS	Low	Not Applicable	Not Applicable	Not Applicable	Not Applicable
741131072513	5950 OAK MEADOW LN NW	CASCADE TWP UNPLATTED	SINGLE FAMILY	SSTS	Low	Not Applicable	Not Applicable	Not Applicable	Not Applicable
741131080170	5980 OAK MEADOW LN NW	CASCADE TWP UNPLATTED	SINGLE FAMILY	SSTS	Low	Not Applicable	Not Applicable	Not Applicable	Not Applicable
741131080171	Not Available	CASCADE TWP UNPLATTED	AG BARE LAND <AC	SSTS	Low	Not Applicable	Not Applicable	Not Applicable	Not Applicable
741132030912	908 62 ST NW	CASCADE TWP UNPLATTED	RURAL VACANT LAND	SSTS	Low	Not Applicable	Not Applicable	Not Applicable	Not Applicable
741132030913	5800 W RIVER RD NW	CASCADE TWP UNPLATTED	SINGLE FAMILY	SSTS	Low	Not Applicable	Not Applicable	Not Applicable	Not Applicable
741132030914	5810 W RIVER RD NW	CASCADE TWP UNPLATTED	SINGLE FAMILY	SSTS	Low	Not Applicable	Not Applicable	Not Applicable	Not Applicable
741132030918	5800 WEST RIVER RD NW	CASCADE TWP UNPLATTED	AG BARE LAND <AC	SSTS	Low	Not Applicable	Not Applicable	Not Applicable	Not Applicable
741132030919	5801 W RIVER RD NW	CASCADE TWP UNPLATTED	SINGLE FAMILY	SSTS	Low	Not Applicable	Not Applicable	Not Applicable	Not Applicable
741133078677	1035 55 ST NW	CASCADE TWP UNPLATTED	AG W/BLDG <35AC	SSTS	Low	Not Applicable	Not Applicable	Not Applicable	Not Applicable
741134056580	735 UPPER MEADOW LN NW	CASCADE TWP PLATTED	SINGLE FAMILY	SSTS	Low	Not Applicable	Not Applicable	Not Applicable	Not Applicable
741134056581	719 UPPER MEADOW LN NW	CASCADE TWP PLATTED	SINGLE FAMILY	SSTS	Low	Not Applicable	Not Applicable	Not Applicable	Not Applicable
741134056584	726 UPPER MEADOW LN NW	CASCADE TWP PLATTED	SINGLE FAMILY	SSTS	Low	Not Applicable	Not Applicable	Not Applicable	Not Applicable
741134056585	738 UPPER MEADOW LN NW	CASCADE TWP PLATTED	SINGLE FAMILY	SSTS	Low	Not Applicable	Not Applicable	Not Applicable	Not Applicable
741134082248	Not Available	CASCADE TWP UNPLATTED	RURAL VACANT LAND	SSTS	Low	Not Applicable	Not Applicable	Not Applicable	Not Applicable
741134082385	778 UPPER MEADOW LN NW	CASCADE TWP PLATTED	SINGLE FAMILY	SSTS	Low	Not Applicable	Not Applicable	Not Applicable	Not Applicable
741142080431	Not Available	CASCADE TWP UNPLATTED	RURAL VACANT LAND	SSTS	Low	Not Applicable	Not Applicable	Not Applicable	Not Applicable
741143082251	35 55 ST NE	CASCADE TWP UNPLATTED	SINGLE FAMILY	SSTS	Low	Not Applicable	Not Applicable	Not Applicable	Not Applicable
741143082389	105 55 ST NE	CASCADE TWP UNPLATTED	AG W/BLDG 35AC+	SSTS	Low	Not Applicable	Not Applicable	Not Applicable	Not Applicable
741341074255	Not Available	OUTSIDE EAST CIRCLE	AG BARE LAND 35AC+	SSTS	Low	Not Applicable	Not Applicable	Not Applicable	Not Applicable
741344075798	Not Available	OUTSIDE EAST CIRCLE	RES VAC LAND	SSTS	Low	Not Applicable	Not Applicable	Not Applicable	Not Applicable

Table C-9

**PCSI Results - SSTS Locations in the DWSMAs  
Rochester Public Utilities Part 2 WHPP Amendment**

PID Number	Site Address	Neighborhood Description	Land Use Description	PCS Code	Risk	SIC Code	SIC Description	NAICS Code	NAICS Description
741344075838	4090 STONE POINT DR NE	CTY OF ROCH EXEMPT	PARKLAND	SSTS	Low	Not Applicable	Not Applicable	Not Applicable	Not Applicable
741344075843	Not Available	OUTSIDE EAST CIRCLE	SINGLE FAMILY	SSTS	Low	Not Applicable	Not Applicable	Not Applicable	Not Applicable
741344082105	4203 STONE CREST LN NE	OUTSIDE EAST CIRCLE	SINGLE FAMILY	SSTS	Low	Not Applicable	Not Applicable	Not Applicable	Not Applicable
741411082391	Not Available	CASCADE TWP UNPLATTED	AG QUARRY WOODS	SSTS	Low	Not Applicable	Not Applicable	Not Applicable	Not Applicable
741421031002	5120 W RIVER RD NW	CASCADE TWP UNPLATTED	SINGLE FAMILY	SSTS	Low	999977	NONCLASSIFIED ESTABLISHMENTS	99999004	UNCLASSIFIED ESTABLISHMENTS
741421031004	Not Available	CASCADE TWP UNPLATTED	RURAL VACANT LAND	SSTS	Low	Not Applicable	Not Applicable	Not Applicable	Not Applicable
741421031913	5300 W RIVER RD NW	CASCADE TWP PLATTED	RES/COMM	SSTS	Low	769203	WELDING	81149058	OTHER PERSONAL & HOUSEHOLD GOODS REPAIR & MAINT
741421031914	5220 W RIVER RD NW	CASCADE TWP PLATTED	RES VAC LAND	SSTS	Low	Not Applicable	Not Applicable	Not Applicable	Not Applicable
741421031915	5210 W RIVER RD NW	CASCADE TWP PLATTED	SINGLE FAMILY	SSTS	Low	Not Applicable	Not Applicable	Not Applicable	Not Applicable
741421031916	5200 W RIVER RD NW	CASCADE TWP PLATTED	SINGLE FAMILY	SSTS	Low	Not Applicable	Not Applicable	Not Applicable	Not Applicable
741421047362	Not Available	CASCADE TWP UNPLATTED	RURAL VACANT LAND	SSTS	Low	Not Applicable	Not Applicable	Not Applicable	Not Applicable
741421051546	Not Available	CASCADE TWP UNPLATTED	RURAL VACANT LAND	SSTS	Low	Not Applicable	Not Applicable	Not Applicable	Not Applicable
741421051547	Not Available	CASCADE TWP UNPLATTED	RURAL VACANT LAND	SSTS	Low	Not Applicable	Not Applicable	Not Applicable	Not Applicable
741421051548	Not Available	CASCADE TWP UNPLATTED	RURAL VACANT LAND	SSTS	Low	Not Applicable	Not Applicable	Not Applicable	Not Applicable
741413031007	5110 W RIVER RD NW	CASCADE TWP UNPLATTED	SINGLE FAMILY	SSTS	Low	Not Applicable	Not Applicable	Not Applicable	Not Applicable
741413031008	5100 W RIVER RD NW	CASCADE TWP UNPLATTED	SINGLE FAMILY	SSTS	Low	Not Applicable	Not Applicable	Not Applicable	Not Applicable
741413083032	Not Available	CASCADE TWP UNPLATTED	RURAL VACANT LAND	SSTS	Low	Not Applicable	Not Applicable	Not Applicable	Not Applicable
741413083033	5006 W RIVER RD NW	CASCADE TWP UNPLATTED	SINGLE FAMILY	SSTS	Low	Not Applicable	Not Applicable	Not Applicable	Not Applicable
741423071362	899 LONDONDERRY DR NW	INNSBRUCK/CIMMARON	SINGLE FAMILY	SSTS	Low	Not Applicable	Not Applicable	Not Applicable	Not Applicable
741423071363	891 LONDONDERRY DR NW	INNSBRUCK/CIMMARON	SINGLE FAMILY	SSTS	Low	Not Applicable	Not Applicable	Not Applicable	Not Applicable
741423071364	914 MILBORNE LN NW	INNSBRUCK/CIMMARON	SINGLE FAMILY	SSTS	Low	Not Applicable	Not Applicable	Not Applicable	Not Applicable
741423071365	922 MILBORNE LN NW	INNSBRUCK/CIMMARON	SINGLE FAMILY	SSTS	Low	Not Applicable	Not Applicable	Not Applicable	Not Applicable
741423071366	928 MILBORNE LN NW	INNSBRUCK/CIMMARON	SINGLE FAMILY	SSTS	Low	Not Applicable	Not Applicable	Not Applicable	Not Applicable
741423071367	929 MILBORNE LN NW	INNSBRUCK/CIMMARON	SINGLE FAMILY	SSTS	Low	Not Applicable	Not Applicable	Not Applicable	Not Applicable
741423071368	923 MILBORNE LN NW	INNSBRUCK/CIMMARON	SINGLE FAMILY	SSTS	Low	Not Applicable	Not Applicable	Not Applicable	Not Applicable
741423071369	917 MILBORNE LN NW	INNSBRUCK/CIMMARON	SINGLE FAMILY	SSTS	Low	Not Applicable	Not Applicable	Not Applicable	Not Applicable
741423071370	911 MILBORNE LN NW	INNSBRUCK/CIMMARON	SINGLE FAMILY	SSTS	Low	Not Applicable	Not Applicable	Not Applicable	Not Applicable
741423071371	883 LONDONDERRY LN NW	INNSBRUCK/CIMMARON	SINGLE FAMILY	SSTS	Low	Not Applicable	Not Applicable	Not Applicable	Not Applicable
741423071372	875 LONDONDERRY LN NW	INNSBRUCK/CIMMARON	SINGLE FAMILY	SSTS	Low	Not Applicable	Not Applicable	Not Applicable	Not Applicable
741423071373	867 LONDONDERRY LN NW	INNSBRUCK/CIMMARON	SINGLE FAMILY	SSTS	Low	Not Applicable	Not Applicable	Not Applicable	Not Applicable
741423071374	859 LONDONDERRY LN NW	INNSBRUCK/CIMMARON	SINGLE FAMILY	SSTS	Low	Not Applicable	Not Applicable	Not Applicable	Not Applicable
741423071375	851 LONDONDERRY LN NW	INNSBRUCK/CIMMARON	SINGLE FAMILY	SSTS	Low	Not Applicable	Not Applicable	Not Applicable	Not Applicable
741423071376	843 LONDONDERRY LN NW	INNSBRUCK/CIMMARON	SINGLE FAMILY	SSTS	Low	Not Applicable	Not Applicable	Not Applicable	Not Applicable
741423071377	835 LONDONDERRY LN NW	INNSBRUCK/CIMMARON	SINGLE FAMILY	SSTS	Low	Not Applicable	Not Applicable	Not Applicable	Not Applicable
741423071378	842 LONDONDERRY LN NW	INNSBRUCK/CIMMARON	SINGLE FAMILY	SSTS	Low	Not Applicable	Not Applicable	Not Applicable	Not Applicable
741423071379	850 LONDONDERRY LN NW	INNSBRUCK/CIMMARON	SINGLE FAMILY	SSTS	Low	Not Applicable	Not Applicable	Not Applicable	Not Applicable
741423071380	858 LONDONDERRY LN NW	INNSBRUCK/CIMMARON	SINGLE FAMILY	SSTS	Low	Not Applicable	Not Applicable	Not Applicable	Not Applicable
741423071381	874 LONDONDERRY LN NW	INNSBRUCK/CIMMARON	SINGLE FAMILY	SSTS	Low	Not Applicable	Not Applicable	Not Applicable	Not Applicable
741423071382	890 LONDONDERRY LN NW	INNSBRUCK/CIMMARON	SINGLE FAMILY	SSTS	Low	Not Applicable	Not Applicable	Not Applicable	Not Applicable
741424031022	4305 W RIVER RD NW	CASCADE TWP UNPLATTED	AG W/BLDG 35AC+	SSTS	Low	Not Applicable	Not Applicable	Not Applicable	Not Applicable
741424031023	5005 W RIVER RD NW	CASCADE TWP UNPLATTED	SINGLE FAMILY	SSTS	Low	Not Applicable	Not Applicable	Not Applicable	Not Applicable
741432048274	4707 WARWICK LN NW	INNSBRUCK/CIMMARON	SINGLE FAMILY	SSTS	Low	Not Applicable	Not Applicable	Not Applicable	Not Applicable
741432071331	4569 BUCKINGHAM DR NW	INNSBRUCK/CIMMARON	SINGLE FAMILY	SSTS	Low	Not Applicable	Not Applicable	Not Applicable	Not Applicable
741432071333	4585 BUCKINGHAM DR NW	INNSBRUCK/CIMMARON	SINGLE FAMILY	SSTS	Low	Not Applicable	Not Applicable	Not Applicable	Not Applicable
741432071344	852 BRIGHTON LN NW	INNSBRUCK/CIMMARON	SINGLE FAMILY	SSTS	Low	Not Applicable	Not Applicable	Not Applicable	Not Applicable
741432071345	844 BRIGHTON LN NW	INNSBRUCK/CIMMARON	SINGLE FAMILY	SSTS	Low	Not Applicable	Not Applicable	Not Applicable	Not Applicable
741432071346	836 BRIGHTON LN NW	INNSBRUCK/CIMMARON	SINGLE FAMILY	SSTS	Low	Not Applicable	Not Applicable	Not Applicable	Not Applicable
741432071347	828 BRIGHTON LN NW	INNSBRUCK/CIMMARON	SINGLE FAMILY	SSTS	Low	Not Applicable	Not Applicable	Not Applicable	Not Applicable
741432071352	4560 BUCKINGHAM DR NW	INNSBRUCK/CIMMARON	SINGLE FAMILY	SSTS	Low	Not Applicable	Not Applicable	Not Applicable	Not Applicable
741432071353	896 PORTSMITH DR NW	INNSBRUCK/CIMMARON	SINGLE FAMILY	SSTS	Low	Not Applicable	Not Applicable	Not Applicable	Not Applicable
741432071354	886 PORTSMITH DR NW	INNSBRUCK/CIMMARON	SINGLE FAMILY	SSTS	Low	Not Applicable	Not Applicable	Not Applicable	Not Applicable
741432071356	870 PORTSMITH DR NW	INNSBRUCK/CIMMARON	SINGLE FAMILY	SSTS	Low	Not Applicable	Not Applicable	Not Applicable	Not Applicable
741432071357	862 PORTSMITH DR NW	INNSBRUCK/CIMMARON	SINGLE FAMILY	SSTS	Low	Not Applicable	Not Applicable	Not Applicable	Not Applicable
741432071358	854 PORTSMITH DR NW	INNSBRUCK/CIMMARON	SINGLE FAMILY	SSTS	Low	Not Applicable	Not Applicable	Not Applicable	Not Applicable
741432071359	923 LONDONDERRY DR NW	INNSBRUCK/CIMMARON	SINGLE FAMILY	SSTS	Low	Not Applicable	Not Applicable	Not Applicable	Not Applicable
741432071360	915 LONDONDERRY DR NW	INNSBRUCK/CIMMARON	SINGLE FAMILY	SSTS	Low	Not Applicable	Not Applicable	Not Applicable	Not Applicable
741432071361	907 LONDONDERRY DR NW	INNSBRUCK/CIMMARON	SINGLE FAMILY	SSTS	Low	Not Applicable	Not Applicable	Not Applicable	Not Applicable
741432071383	898 LONDONDERRY DR NW	INNSBRUCK/CIMMARON	SINGLE FAMILY	SSTS	Low	Not Applicable	Not Applicable	Not Applicable	Not Applicable
741432071384	4618 BUCKINGHAM DR NW	INNSBRUCK/CIMMARON	SINGLE FAMILY	SSTS	Low	Not Applicable	Not Applicable	Not Applicable	Not Applicable
741432071385	897 PICADILLY LN NW	INNSBRUCK/CIMMARON	SINGLE FAMILY	SSTS	Low	Not Applicable	Not Applicable	Not Applicable	Not Applicable
741432071386	889 PICADILLY LN NW	INNSBRUCK/CIMMARON	SINGLE FAMILY	SSTS	Low	Not Applicable	Not Applicable	Not Applicable	Not Applicable
741432071387	881 PICADILLY LN NW	INNSBRUCK/CIMMARON	SINGLE FAMILY	SSTS	Low	Not Applicable	Not Applicable	Not Applicable	Not Applicable
741432071388	873 PICADILLY LN NW	INNSBRUCK/CIMMARON	SINGLE FAMILY	SSTS	Low	Not Applicable	Not Applicable	Not Applicable	Not Applicable
741432071389	872 PICADILLY LN NW	INNSBRUCK/CIMMARON	SINGLE FAMILY	SSTS	Low	Not Applicable	Not Applicable	Not Applicable	Not Applicable
741432071390	880 PICADILLY LN NW	INNSBRUCK/CIMMARON	SINGLE FAMILY	SSTS	Low	Not Applicable	Not Applicable	Not Applicable	Not Applicable
741432071391	888 PICADILLY LN NW	INNSBRUCK/CIMMARON	SINGLE FAMILY	SSTS	Low	Not Applicable	Not Applicable	Not Applicable	Not Applicable
741432071392	896 PICADILLY LN NW	INNSBRUCK/CIMMARON	SINGLE FAMILY	SSTS	Low	Not Applicable	Not Applicable	Not Applicable	Not Applicable
741432071393	4594 BUCKINGHAM DR NW	INNSBRUCK/CIMMARON	SINGLE FAMILY	SSTS	Low	Not Applicable	Not Applicable	Not Applicable	Not Applicable
741432071394	895 PORTSMITH DR NW	INNSBRUCK/CIMMARON	SINGLE FAMILY	SSTS	Low	Not Applicable	Not Applicable	Not Applicable	Not Applicable
741432071395	883 PORTSMITH DR NW	INNSBRUCK/CIMMARON	SINGLE FAMILY	SSTS	Low	Not Applicable	Not Applicable	Not Applicable	Not Applicable
741432071396	877 PORTSMITH DR NW	INNSBRUCK/CIMMARON	SINGLE FAMILY	SSTS	Low	Not Applicable	Not Applicable	Not Applicable	Not Applicable
741432071397	869 PORTSMITH DR NW	INNSBRUCK/CIMMARON	SINGLE FAMILY	SSTS	Low	Not Applicable	Not Applicable	Not Applicable	Not Applicable
741432071398	863 PORTSMITH DR NW	INNSBRUCK/CIMMARON	SINGLE FAMILY	SSTS	Low	Not Applicable	Not Applicable	Not Applicable	Not Applicable

Table C-9

PCSI Results - SSTS Locations in the DWSMAs  
Rochester Public Utilities Part 2 WHPP Amendment

PID Number	Site Address	Neighborhood Description	Land Use Description	PCS Code	Risk	SIC Code	SIC Description	NAICS Code	NAICS Description
741432071399	855 PORTSMITH DR NW	INNSBRUCK/CIMMARON	SINGLE FAMILY	SSTS	Low	Not Applicable	Not Applicable	Not Applicable	Not Applicable
741432071400	Not Available	INNSBRUCK/CIMMARON	RETENTION POND/DRAIN	SSTS	Low	Not Applicable	Not Applicable	Not Applicable	Not Applicable
741432071401	Not Available	INNSBRUCK/CIMMARON	PARKLAND	SSTS	Low	Not Applicable	Not Applicable	Not Applicable	Not Applicable
741433048183	1000 ESSEX PKWY NW	INNSBRUCK/CIMMARON	PARKLAND	SSTS	Low	Not Applicable	Not Applicable	Not Applicable	Not Applicable
741434026112	Not Available	CTY OF ROCH EXEMPT	PUBLIC MUNICIPAL	SSTS	Low	Not Applicable	Not Applicable	Not Applicable	Not Applicable
741511026123	1505 50 ST NW	CTY OF ROCH EXEMPT	PARKLAND	SSTS	Low	Not Applicable	Not Applicable	Not Applicable	Not Applicable
741511052620	Not Available	INNSBRUCK/CIMMARON	PARKLAND	SSTS	Low	Not Applicable	Not Applicable	Not Applicable	Not Applicable
741511057946	1306 ARTHUR LN NW	TOWNHOME ROCH NW	TOWNHOME	SSTS	Low	Not Applicable	Not Applicable	Not Applicable	Not Applicable
741511057947	1310 ARTHUR LN NW	TOWNHOME ROCH NW	TOWNHOME	SSTS	Low	Not Applicable	Not Applicable	Not Applicable	Not Applicable
741511057948	1314 ARTHUR LN NW	TOWNHOME ROCH NW	TOWNHOME	SSTS	Low	Not Applicable	Not Applicable	Not Applicable	Not Applicable
741512052592	Not Available	CTY OF ROCH EXEMPT	RETENTION POND/DRAIN	SSTS	Low	Not Applicable	Not Applicable	Not Applicable	Not Applicable
741512052618	Not Available	INNSBRUCK/CIMMARON	RETENTION POND/DRAIN	SSTS	Low	Not Applicable	Not Applicable	Not Applicable	Not Applicable
741512052619	Not Available	INNSBRUCK/CIMMARON	RETENTION POND/DRAIN	SSTS	Low	Not Applicable	Not Applicable	Not Applicable	Not Applicable
741512053507	Not Available	TOWNHOME ROCH NW	COMMON AREA	SSTS	Low	Not Applicable	Not Applicable	Not Applicable	Not Applicable
741512053803	Not Available	TOWNHOME ROCH NW	COMMON AREA	SSTS	Low	Not Applicable	Not Applicable	Not Applicable	Not Applicable
741512053909	Not Available	TOWNHOME ROCH NW	COMMON AREA	SSTS	Low	Not Applicable	Not Applicable	Not Applicable	Not Applicable
741512053914	Not Available	TOWNHOME ROCH NW	COMMON AREA	SSTS	Low	Not Applicable	Not Applicable	Not Applicable	Not Applicable
741512053935	Not Available	COOPERATIVE	PUBLIC COUNTY	SSTS	Low	Not Applicable	Not Applicable	Not Applicable	Not Applicable
741512053942	Not Available	TOWNHOME ROCH NW	COMMON AREA	SSTS	Low	Not Applicable	Not Applicable	Not Applicable	Not Applicable
741512053943	Not Available	TOWNHOME ROCH NW	COMMON AREA	SSTS	Low	Not Applicable	Not Applicable	Not Applicable	Not Applicable
741512057954	1340 ARTHUR LN NW	TOWNHOME ROCH NW	TOWNHOME	SSTS	Low	Not Applicable	Not Applicable	Not Applicable	Not Applicable
741512057956	1348 ARTHUR LN NW	TOWNHOME ROCH NW	TOWNHOME	SSTS	Low	Not Applicable	Not Applicable	Not Applicable	Not Applicable
741512057957	1354 ARTHUR LN NW	TOWNHOME ROCH NW	TOWNHOME	SSTS	Low	Not Applicable	Not Applicable	Not Applicable	Not Applicable
741512057959	Not Available	TOWNHOME ROCH NW	COMMON AREA	SSTS	Low	Not Applicable	Not Applicable	Not Applicable	Not Applicable
741512061831	Not Available	ROCH COMM NORTH	COM VAC LAND	SSTS	Low	Not Applicable	Not Applicable	Not Applicable	Not Applicable
741512075710	5421 ROYAL PL NW	ROCH COMM NORTH	FUNERAL HOME	SSTS	Low	726103	FUNERAL DIRECTORS	81221002	FUNERAL HOMES & FUNERAL SERVICES
741513050133	Not Available	CTY OF ROCH EXEMPT	RETENTION POND/DRAIN	SSTS	Low	Not Applicable	Not Applicable	Not Applicable	Not Applicable
741513052181	5000 18 AVE NW	CTY OF ROCH EXEMPT	RETENTION POND/DRAIN	SSTS	Low	Not Applicable	Not Applicable	Not Applicable	Not Applicable
741514050134	5455 WEST RIVER RD NW	CTY OF ROCH EXEMPT	RETENTION POND/DRAIN	SSTS	Low	Not Applicable	Not Applicable	Not Applicable	Not Applicable
741514054020	1125 ESSEX PKWY NW	TOWNHOME ROCH NW	TOWNHOME	SSTS	Low	Not Applicable	Not Applicable	Not Applicable	Not Applicable
741514054022	Not Available	TOWNHOME ROCH NW	COMMON AREA	SSTS	Low	Not Applicable	Not Applicable	Not Applicable	Not Applicable
741521057178	Not Available	ROCH COMM NORTH	AG BARE LAND 35AC+	SSTS	Low	Not Applicable	Not Applicable	Not Applicable	Not Applicable
741522052879	Not Available	INNSBRUCK/CIMMARON	RES VAC LAND	SSTS	Low	Not Applicable	Not Applicable	Not Applicable	Not Applicable
741522057645	Not Available	CTY OF ROCH EXEMPT	RETENTION POND/DRAIN	SSTS	Low	Not Applicable	Not Applicable	Not Applicable	Not Applicable
741522057646	5242 20 1/2 AVENUE LN NW	ROCH COMM NORTH	AG BARE LAND 35AC+	SSTS	Low	Not Applicable	Not Applicable	Not Applicable	Not Applicable
741523003658	2029 48 ST NW	CTY OF ROCH EXEMPT	PARKLAND	SSTS	Low	Not Applicable	Not Applicable	Not Applicable	Not Applicable
741523046736	Not Available	CTY OF ROCH EXEMPT	PARKLAND	SSTS	Low	Not Applicable	Not Applicable	Not Applicable	Not Applicable
741524045430	5125 18 AVE NW	CTY OF ROCH EXEMPT	PUBLIC MUNICIPAL	SSTS	Low	Not Applicable	Not Applicable	Not Applicable	Not Applicable
741524045431	1901 50 ST NW	CTY OF ROCH EXEMPT	PARKLAND	SSTS	Low	Not Applicable	Not Applicable	Not Applicable	Not Applicable
741524045432	Not Available	CTY OF ROCH EXEMPT	PARKLAND	SSTS	Low	Not Applicable	Not Applicable	Not Applicable	Not Applicable
741531014507	4520 19 AVE NW	CHURCH	CHURCH	SSTS	Low	866107	CHURCHES	81311008	RELIGIOUS ORGANIZATIONS
741532066532	Not Available	ROCH COMM NORTH	COM VAC LAND	SSTS	Low	Not Applicable	Not Applicable	Not Applicable	Not Applicable
741533019433	Not Available	ROCH COMM NORTH	COM VAC LAND	SSTS	Low	Not Applicable	Not Applicable	Not Applicable	Not Applicable
741533024181	2145 42 ST NW	INNSBRUCK/CIMMARON	SINGLE FAMILY	SSTS	Low	Not Applicable	Not Applicable	Not Applicable	Not Applicable
741533024239	2030 42 ST NW	INNSBRUCK/CIMMARON	SINGLE FAMILY	SSTS	Low	Not Applicable	Not Applicable	Not Applicable	Not Applicable
741533024241	2038 42 ST NW	INNSBRUCK/CIMMARON	SINGLE FAMILY	SSTS	Low	Not Applicable	Not Applicable	Not Applicable	Not Applicable
741533024244	2048 42 ST NW	INNSBRUCK/CIMMARON	SINGLE FAMILY	SSTS	Low	Not Applicable	Not Applicable	Not Applicable	Not Applicable
741533024247	2104 42 ST NW	INNSBRUCK/CIMMARON	SINGLE FAMILY	SSTS	Low	Not Applicable	Not Applicable	Not Applicable	Not Applicable
741533024249	2110 42 ST NW	INNSBRUCK/CIMMARON	SINGLE FAMILY	SSTS	Low	Not Applicable	Not Applicable	Not Applicable	Not Applicable
741533024251	2118 42 ST NW	INNSBRUCK/CIMMARON	SINGLE FAMILY	SSTS	Low	Not Applicable	Not Applicable	Not Applicable	Not Applicable
741533024253	2124 42 ST NW	INNSBRUCK/CIMMARON	SINGLE FAMILY	SSTS	Low	Not Applicable	Not Applicable	Not Applicable	Not Applicable
741533024255	2130 42 ST NW	INNSBRUCK/CIMMARON	SINGLE FAMILY	SSTS	Low	Not Applicable	Not Applicable	Not Applicable	Not Applicable
741533024257	2134 42 ST NW	INNSBRUCK/CIMMARON	SINGLE FAMILY	SSTS	Low	Not Applicable	Not Applicable	Not Applicable	Not Applicable
741533024259	2140 42 ST NW	INNSBRUCK/CIMMARON	SINGLE FAMILY	SSTS	Low	Not Applicable	Not Applicable	Not Applicable	Not Applicable
741533024261	4134 22 AVE NW	INNSBRUCK/CIMMARON	SINGLE FAMILY	SSTS	Low	Not Applicable	Not Applicable	Not Applicable	Not Applicable
741533024327	4216 22 AVE NW	INNSBRUCK/CIMMARON	SINGLE FAMILY	SSTS	Low	Not Applicable	Not Applicable	Not Applicable	Not Applicable
741533026120	Not Available	CTY OF ROCH EXEMPT	PARKLAND	SSTS	Low	Not Applicable	Not Applicable	Not Applicable	Not Applicable
741533082166	Not Available	ROCH COMM NORTH	COM PARKING LOT	SSTS	Low	Not Applicable	Not Applicable	Not Applicable	Not Applicable
741534024148	4102 19 LN NW	INNSBRUCK/CIMMARON	SINGLE FAMILY	SSTS	Low	Not Applicable	Not Applicable	Not Applicable	Not Applicable
741534024213	1800 43 ST NW	INNSBRUCK/CIMMARON	SINGLE FAMILY	SSTS	Low	Not Applicable	Not Applicable	Not Applicable	Not Applicable
741534024214	1808 42 ST NW	INNSBRUCK/CIMMARON	SINGLE FAMILY	SSTS	Low	Not Applicable	Not Applicable	Not Applicable	Not Applicable
741534024216	1814 42 ST NW	INNSBRUCK/CIMMARON	SINGLE FAMILY	SSTS	Low	Not Applicable	Not Applicable	Not Applicable	Not Applicable
741534024218	1820 42 ST NW	INNSBRUCK/CIMMARON	SINGLE FAMILY	SSTS	Low	Not Applicable	Not Applicable	Not Applicable	Not Applicable
741534024221	1960 42 ST NW	INNSBRUCK/CIMMARON	SINGLE FAMILY	SSTS	Low	Not Applicable	Not Applicable	Not Applicable	Not Applicable
741534024223	1966 42 ST NW	INNSBRUCK/CIMMARON	SINGLE FAMILY	SSTS	Low	Not Applicable	Not Applicable	Not Applicable	Not Applicable
741534024225	1972 42 ST NW	INNSBRUCK/CIMMARON	SINGLE FAMILY	SSTS	Low	Not Applicable	Not Applicable	Not Applicable	Not Applicable
741534024227	1978 42 ST NW	INNSBRUCK/CIMMARON	SINGLE FAMILY	SSTS	Low	Not Applicable	Not Applicable	Not Applicable	Not Applicable
741534024228	2000 42 ST NW	INNSBRUCK/CIMMARON	SINGLE FAMILY	SSTS	Low	Not Applicable	Not Applicable	Not Applicable	Not Applicable
741534024230	2004 42 ST NW	INNSBRUCK/CIMMARON	SINGLE FAMILY	SSTS	Low	Not Applicable	Not Applicable	Not Applicable	Not Applicable
741534024233	2012 42 ST NW	INNSBRUCK/CIMMARON	SINGLE FAMILY	SSTS	Low	Not Applicable	Not Applicable	Not Applicable	Not Applicable
741534024234	2016 42 ST NW	INNSBRUCK/CIMMARON	SINGLE FAMILY	SSTS	Low	Not Applicable	Not Applicable	Not Applicable	Not Applicable
741534024237	2024 42 ST NW	INNSBRUCK/CIMMARON	SINGLE FAMILY	SSTS	Low	Not Applicable	Not Applicable	Not Applicable	Not Applicable
741541010577	4430 13 AVE NW	INNSBRUCK/CIMMARON	SINGLE FAMILY	SSTS	Low	Not Applicable	Not Applicable	Not Applicable	Not Applicable

Table C-9

PCSI Results - SSTS Locations in the DWSMAs  
Rochester Public Utilities Part 2 WHPP Amendment

PID Number	Site Address	Neighborhood Description	Land Use Description	PCS Code	Risk	SIC Code	SIC Description	NAICS Code	NAICS Description
741541010580	4434 13 AVE NW	INNSBRUCK/CIMMARON	SINGLE FAMILY	SSTS	Low	Not Applicable	Not Applicable	Not Applicable	Not Applicable
741541010582	4440 13 AVE NW	INNSBRUCK/CIMMARON	SINGLE FAMILY	SSTS	Low	Not Applicable	Not Applicable	Not Applicable	Not Applicable
741541010601	4429 13 AVE NW	INNSBRUCK/CIMMARON	SINGLE FAMILY	SSTS	Low	Not Applicable	Not Applicable	Not Applicable	Not Applicable
741541010603	4435 13 AVE NW	INNSBRUCK/CIMMARON	SINGLE FAMILY	SSTS	Low	Not Applicable	Not Applicable	Not Applicable	Not Applicable
741541010606	4439 13 AVE NW	INNSBRUCK/CIMMARON	SINGLE FAMILY	SSTS	Low	Not Applicable	Not Applicable	Not Applicable	Not Applicable
741541010608	4503 13 AVE NW	INNSBRUCK/CIMMARON	SINGLE FAMILY	SSTS	Low	Not Applicable	Not Applicable	Not Applicable	Not Applicable
741541010610	4509 13 AVE NW	INNSBRUCK/CIMMARON	SINGLE FAMILY	SSTS	Low	Not Applicable	Not Applicable	Not Applicable	Not Applicable
741541010611	4517 13 AVE NW	INNSBRUCK/CIMMARON	SINGLE FAMILY	SSTS	Low	Not Applicable	Not Applicable	Not Applicable	Not Applicable
741541010613	4523 13 AVE NW	INNSBRUCK/CIMMARON	SINGLE FAMILY	SSTS	Low	Not Applicable	Not Applicable	Not Applicable	Not Applicable
741541010617	4535 13 AVE NW	INNSBRUCK/CIMMARON	SINGLE FAMILY	SSTS	Low	Not Applicable	Not Applicable	Not Applicable	Not Applicable
741541046614	4730 CANTERBURY CT NW	INNSBRUCK/CIMMARON	SINGLE FAMILY	SSTS	Low	Not Applicable	Not Applicable	Not Applicable	Not Applicable
741541046647	4603 CANTERBURY CT NW	INNSBRUCK/CIMMARON	SINGLE FAMILY	SSTS	Low	Not Applicable	Not Applicable	Not Applicable	Not Applicable
741542010621	4528 14 AVE NW	INNSBRUCK/CIMMARON	SINGLE FAMILY	SSTS	Low	Not Applicable	Not Applicable	Not Applicable	Not Applicable
741542010623	4522 14 AVE NW	INNSBRUCK/CIMMARON	SINGLE FAMILY	SSTS	Low	Not Applicable	Not Applicable	Not Applicable	Not Applicable
741542010625	4516 14 AVE NW	INNSBRUCK/CIMMARON	SINGLE FAMILY	SSTS	Low	Not Applicable	Not Applicable	Not Applicable	Not Applicable
741542010628	4508 14 AVE NW	INNSBRUCK/CIMMARON	SINGLE FAMILY	SSTS	Low	Not Applicable	Not Applicable	Not Applicable	Not Applicable
741542010638	4511 14 AVE NW	INNSBRUCK/CIMMARON	SINGLE FAMILY	SSTS	Low	Not Applicable	Not Applicable	Not Applicable	Not Applicable
741542010640	4517 14 AVE NW	INNSBRUCK/CIMMARON	SINGLE FAMILY	SSTS	Low	Not Applicable	Not Applicable	Not Applicable	Not Applicable
741542010642	4525 14 AVE NW	INNSBRUCK/CIMMARON	SINGLE FAMILY	SSTS	Low	Not Applicable	Not Applicable	Not Applicable	Not Applicable
741542010766	4500 18 AVE NW	ROCH COMM NORTH	COM VAC LAND	SSTS	Low	839902	ALCOHOLISM INFORMATION & TREATMENT CTRS	81331905	OTHER SOCIAL ADVOCACY ORGANIZATIONS
741543002835	Not Available	CTY ROCH APT NW	APARTMENT BARE LAND	SSTS	Low	Not Applicable	Not Applicable	Not Applicable	Not Applicable
741543002838	Not Available	ROCH COMM NORTH	COM VAC LAND	SSTS	Low	Not Applicable	Not Applicable	Not Applicable	Not Applicable
741544010567	4324 13 AVE NW	INNSBRUCK/CIMMARON	SINGLE FAMILY	SSTS	Low	Not Applicable	Not Applicable	Not Applicable	Not Applicable
741544010573	4416 13 AVE NW	INNSBRUCK/CIMMARON	SINGLE FAMILY	SSTS	Low	Not Applicable	Not Applicable	Not Applicable	Not Applicable
741544010575	4422 13 AVE NW	INNSBRUCK/CIMMARON	SINGLE FAMILY	SSTS	Low	Not Applicable	Not Applicable	Not Applicable	Not Applicable
741544010598	4415 13 AVE NW	INNSBRUCK/CIMMARON	SINGLE FAMILY	SSTS	Low	Not Applicable	Not Applicable	Not Applicable	Not Applicable
741544010600	4421 13 AVE NW	INNSBRUCK/CIMMARON	SINGLE FAMILY	SSTS	Low	75206	DOG TRAINING	81291007	PET CARE (EXCEPT VETERINARY) SERVICES
741544057202	Not Available	CTY ROCH APT NW	APT 100+ UNITS	SSTS	Low	Not Applicable	Not Applicable	Not Applicable	Not Applicable
741611057419	Not Available	CTY OF ROCH EXEMPT	RETENTION POND/DRAIN	SSTS	Low	Not Applicable	Not Applicable	Not Applicable	Not Applicable
741611057420	Not Available	CTY OF ROCH EXEMPT	RETENTION POND/DRAIN	SSTS	Low	Not Applicable	Not Applicable	Not Applicable	Not Applicable
741611057900	Not Available	CTY OF ROCH EXEMPT	RETENTION POND/DRAIN	SSTS	Low	Not Applicable	Not Applicable	Not Applicable	Not Applicable
741611057901	Not Available	CTY OF ROCH EXEMPT	RETENTION POND/DRAIN	SSTS	Low	Not Applicable	Not Applicable	Not Applicable	Not Applicable
741611057902	Not Available	CTY OF ROCH EXEMPT	RETENTION POND/DRAIN	SSTS	Low	Not Applicable	Not Applicable	Not Applicable	Not Applicable
741611060285	Not Available	CTY OF ROCH EXEMPT	RETENTION POND/DRAIN	SSTS	Low	Not Applicable	Not Applicable	Not Applicable	Not Applicable
741611074960	Not Available	ROCH COMM NORTH	COM VAC LAND	SSTS	Low	Not Applicable	Not Applicable	Not Applicable	Not Applicable
741613056265	Not Available	ROCH COMM NORTH	COM VAC LAND	SSTS	Low	Not Applicable	Not Applicable	Not Applicable	Not Applicable
741614051415	Not Available	ROCH COMM NORTH	COM PARKING LOT	SSTS	Low	Not Applicable	Not Applicable	Not Applicable	Not Applicable
741614051917	Not Available	ROCH COMM NORTH	COM VAC LAND	SSTS	Low	Not Applicable	Not Applicable	Not Applicable	Not Applicable
741614051930	Not Available	ROCH COMM NORTH	COM PARKING LOT	SSTS	Low	Not Applicable	Not Applicable	Not Applicable	Not Applicable
741622066641	Not Available	CTY OF ROCH EXEMPT	RETENTION POND/DRAIN	SSTS	Low	Not Applicable	Not Applicable	Not Applicable	Not Applicable
741623056031	3508 49 ST NW	TOWNHOME ROCH NW	TOWNHOME	SSTS	Low	Not Applicable	Not Applicable	Not Applicable	Not Applicable
741623056034	4808 36 AVE NW	TOWNHOME ROCH NW	TOWNHOME	SSTS	Low	Not Applicable	Not Applicable	Not Applicable	Not Applicable
741623056035	4801 36 AVE NW	TOWNHOME ROCH NW	TOWNHOME	SSTS	Low	Not Applicable	Not Applicable	Not Applicable	Not Applicable
741623056038	4907 36 AVE NW	TOWNHOME ROCH NW	TOWNHOME	SSTS	Low	Not Applicable	Not Applicable	Not Applicable	Not Applicable
741623056040	4919 36 AVE NW	TOWNHOME ROCH NW	TOWNHOME	SSTS	Low	Not Applicable	Not Applicable	Not Applicable	Not Applicable
741623056041	4925 36 AVE NW	TOWNHOME ROCH NW	TOWNHOME	SSTS	Low	Not Applicable	Not Applicable	Not Applicable	Not Applicable
741623056042	4931 36 AVE NW	TOWNHOME ROCH NW	TOWNHOME	SSTS	Low	Not Applicable	Not Applicable	Not Applicable	Not Applicable
741623056044	5011 36 AVE NW	TOWNHOME ROCH NW	TOWNHOME	SSTS	Low	Not Applicable	Not Applicable	Not Applicable	Not Applicable
741623056045	3533 50 ST NW	TOWNHOME ROCH NW	TOWNHOME	SSTS	Low	Not Applicable	Not Applicable	Not Applicable	Not Applicable
741623056047	3521 50 ST NW	TOWNHOME ROCH NW	TOWNHOME	SSTS	Low	Not Applicable	Not Applicable	Not Applicable	Not Applicable
741623056051	4935 36 PL NW	TOWNHOME ROCH NW	TOWNHOME	SSTS	Low	Not Applicable	Not Applicable	Not Applicable	Not Applicable
741623056053	4940 36 PL NW	TOWNHOME ROCH NW	TOWNHOME	SSTS	Low	Not Applicable	Not Applicable	Not Applicable	Not Applicable
741623056056	4934 36 PL NW	TOWNHOME ROCH NW	TOWNHOME	SSTS	Low	Not Applicable	Not Applicable	Not Applicable	Not Applicable
741623056057	4928 36 PL NW	TOWNHOME ROCH NW	TOWNHOME	SSTS	Low	Not Applicable	Not Applicable	Not Applicable	Not Applicable
741623056058	4921 35 AVE NW	TOWNHOME ROCH NW	TOWNHOME	SSTS	Low	Not Applicable	Not Applicable	Not Applicable	Not Applicable
741623056060	4922 36 PL NW	TOWNHOME ROCH NW	TOWNHOME	SSTS	Low	Not Applicable	Not Applicable	Not Applicable	Not Applicable
741623056061	4916 36 PL NW	TOWNHOME ROCH NW	TOWNHOME	SSTS	Low	Not Applicable	Not Applicable	Not Applicable	Not Applicable
741623056062	4909 35 AVE NW	TOWNHOME ROCH NW	TOWNHOME	SSTS	Low	Not Applicable	Not Applicable	Not Applicable	Not Applicable
741623056064	4910 36 PL NW	TOWNHOME ROCH NW	TOWNHOME	SSTS	Low	Not Applicable	Not Applicable	Not Applicable	Not Applicable
741623056082	Not Available	TOWNHOME ROCH NW	COMMON AREA	SSTS	Low	Not Applicable	Not Applicable	Not Applicable	Not Applicable
741623056083	Not Available	TOWNHOME ROCH NW	COMMON AREA	SSTS	Low	Not Applicable	Not Applicable	Not Applicable	Not Applicable
741623056084	Not Available	TOWNHOME ROCH NW	COMMON AREA	SSTS	Low	Not Applicable	Not Applicable	Not Applicable	Not Applicable
741623056085	Not Available	TOWNHOME ROCH NW	COMMON AREA	SSTS	Low	Not Applicable	Not Applicable	Not Applicable	Not Applicable
741623060294	5276 MEMBERS PKWY NW	CTY OF ROCH EXEMPT	PARKLAND	SSTS	Low	Not Applicable	Not Applicable	Not Applicable	Not Applicable
741623060315	Not Available	CTY OF ROCH EXEMPT	PARKLAND	SSTS	Low	Not Applicable	Not Applicable	Not Applicable	Not Applicable
741624055113	Not Available	CTY OF ROCH EXEMPT	PARKLAND	SSTS	Low	Not Applicable	Not Applicable	Not Applicable	Not Applicable
741624055118	4833 31 AVE NW	TOWNHOME ROCH NW	TOWNHOME	SSTS	Low	Not Applicable	Not Applicable	Not Applicable	Not Applicable
741624055119	4827 31 AVE NW	TOWNHOME ROCH NW	TOWNHOME	SSTS	Low	Not Applicable	Not Applicable	Not Applicable	Not Applicable
741624055121	3102 49 ST NW	TOWNHOME ROCH NW	TOWNHOME	SSTS	Low	Not Applicable	Not Applicable	Not Applicable	Not Applicable
741624055133	4937 31 AVE NW	TOWNHOME ROCH NW	TOWNHOME	SSTS	Low	Not Applicable	Not Applicable	Not Applicable	Not Applicable
741624055142	4923 32 AVE NW	TOWNHOME ROCH NW	TOWNHOME	SSTS	Low	Not Applicable	Not Applicable	Not Applicable	Not Applicable
741624055144	4916 33 AVE NW	TOWNHOME ROCH NW	TOWNHOME	SSTS	Low	Not Applicable	Not Applicable	Not Applicable	Not Applicable
741624055145	4917 32 AVE NW	TOWNHOME ROCH NW	TOWNHOME	SSTS	Low	Not Applicable	Not Applicable	Not Applicable	Not Applicable





Table C-9

PCSI Results - SSTS Locations in the DWSMAs  
Rochester Public Utilities Part 2 WHPP Amendment

PID Number	Site Address	Neighborhood Description	Land Use Description	PCS Code	Risk	SIC Code	SIC Description	NAICS Code	NAICS Description
741634000770	Not Available	CTY OF ROCH EXEMPT	PARKLAND	SSTS	Low	Not Applicable	Not Applicable	Not Applicable	Not Applicable
741634000771	4301 31 AVE NW	CTY OF ROCH EXEMPT	PARKLAND	SSTS	Low	Not Applicable	Not Applicable	Not Applicable	Not Applicable
741634049545	Not Available	CTY OF ROCH EXEMPT	PARKLAND	SSTS	Low	Not Applicable	Not Applicable	Not Applicable	Not Applicable
741634049546	Not Available	CTY OF ROCH EXEMPT	PARKLAND	SSTS	Low	Not Applicable	Not Applicable	Not Applicable	Not Applicable
741634049547	Not Available	CTY OF ROCH EXEMPT	PARKLAND	SSTS	Low	Not Applicable	Not Applicable	Not Applicable	Not Applicable
741634068141	4181 31 AVE NW	ROCH COMM NORTH	COM VAC LAND	SSTS	Low	Not Applicable	Not Applicable	Not Applicable	Not Applicable
741634068144	Not Available	ROCH COMM NORTH	RETENTION POND/DRAIN	SSTS	Low	Not Applicable	Not Applicable	Not Applicable	Not Applicable
741634070942	Not Available	ROCH COMM NORTH	COM VAC LAND	SSTS	Low	Not Applicable	Not Applicable	Not Applicable	Not Applicable
741641019439	Not Available	ROCH COMM NORTH	COM PARKING LOT	SSTS	Low	Not Applicable	Not Applicable	Not Applicable	Not Applicable
741641051931	Not Available	ROCH COMM NORTH	COM VAC LAND	SSTS	Low	821103	SCHOOLS	61111007	ELEMENTARY & SECONDARY SCHOOLS
741641066535	Not Available	ROCH COMM NORTH	COM VAC LAND	SSTS	Low	Not Applicable	Not Applicable	Not Applicable	Not Applicable
741641066536	Not Available	ROCH COMM NORTH	COM VAC LAND	SSTS	Low	Not Applicable	Not Applicable	Not Applicable	Not Applicable
741641076598	Not Available	ROCH COMM NORTH	COM VAC LAND	SSTS	Low	Not Applicable	Not Applicable	Not Applicable	Not Applicable
741643052274	Not Available	ROCH COMM NORTH	COM PARKING LOT	SSTS	Low	Not Applicable	Not Applicable	Not Applicable	Not Applicable
741643052488	4303 W FRONTAGE RD HWY 52	ROCH COMM NORTH	CLINIC MED/DENTAL	SSTS	Low	701101	HOTELS & MOTELS	72111002	HOTELS (EXCEPT CASINO HOTELS) & MOTELS
741643058137	Not Available	ROCH COMM NORTH	COM PARKING LOT	SSTS	Low	Not Applicable	Not Applicable	Not Applicable	Not Applicable
741643076548	Not Available	ROCH COMM NORTH	COM VAC LAND	SSTS	Low	Not Applicable	Not Applicable	Not Applicable	Not Applicable
741644019437	Not Available	ROCH COMM NORTH	COM VAC LAND	SSTS	Low	Not Applicable	Not Applicable	Not Applicable	Not Applicable
741644026154	Not Available	ROCH COMM NORTH	AUTO DEALERSHIP	SSTS	Low	Not Applicable	Not Applicable	Not Applicable	Not Applicable
741644026155	Not Available	ROCH COMM NORTH	AUTO DEALERSHIP	SSTS	Low	Not Applicable	Not Applicable	Not Applicable	Not Applicable
741711049991	Not Available	CTY OF ROCH EXEMPT	PARKLAND	SSTS	Low	Not Applicable	Not Applicable	Not Applicable	Not Applicable
741711058088	Not Available	CTY OF ROCH EXEMPT	RETENTION POND/DRAIN	SSTS	Low	Not Applicable	Not Applicable	Not Applicable	Not Applicable
741711066636	Not Available	ROCH COMM NORTH	COM VAC LAND	SSTS	Low	Not Applicable	Not Applicable	Not Applicable	Not Applicable
741711066640	Not Available	CTY OF ROCH EXEMPT	RETENTION POND/DRAIN	SSTS	Low	Not Applicable	Not Applicable	Not Applicable	Not Applicable
741711079664	Not Available	CTY OF ROCH EXEMPT	RETENTION POND/DRAIN	SSTS	Low	Not Applicable	Not Applicable	Not Applicable	Not Applicable
741711079665	Not Available	ROCH COMM NORTH	COM VAC LAND	SSTS	Low	Not Applicable	Not Applicable	Not Applicable	Not Applicable
741711083373	Not Available	ROCH COMM NORTH	COM VAC LAND	SSTS	Low	Not Applicable	Not Applicable	Not Applicable	Not Applicable
741712058087	4108 55 ST NW	CTY OF ROCH EXEMPT	PARKLAND	SSTS	Low	Not Applicable	Not Applicable	Not Applicable	Not Applicable
741713026167	Not Available	CTY OF ROCH EXEMPT	PUBLIC STATE	SSTS	Low	Not Applicable	Not Applicable	Not Applicable	Not Applicable
741713051563	4705 W CIRCLE DR NW	GOLF COURSES	GOLF COURSE	SSTS	Low	Not Applicable	Not Applicable	Not Applicable	Not Applicable
741714057801	3694 NOTTINGHAM DR NW	CTY OF ROCH EXEMPT	PARKLAND	SSTS	Low	Not Applicable	Not Applicable	Not Applicable	Not Applicable
741714057803	Not Available	CTY OF ROCH EXEMPT	PARKLAND	SSTS	Low	Not Applicable	Not Applicable	Not Applicable	Not Applicable
741714058089	Not Available	CTY OF ROCH EXEMPT	PARKLAND	SSTS	Low	Not Applicable	Not Applicable	Not Applicable	Not Applicable
741714058094	Not Available	CTY OF ROCH EXEMPT	RETENTION POND/DRAIN	SSTS	Low	Not Applicable	Not Applicable	Not Applicable	Not Applicable
741714061367	Not Available	CTY OF ROCH EXEMPT	PARKLAND	SSTS	Low	Not Applicable	Not Applicable	Not Applicable	Not Applicable
741714066638	Not Available	ROCH COMM NORTH	COM PARKING LOT	SSTS	Low	Not Applicable	Not Applicable	Not Applicable	Not Applicable
741714066642	Not Available	CTY OF ROCH EXEMPT	PARKLAND	SSTS	Low	Not Applicable	Not Applicable	Not Applicable	Not Applicable
741714069396	Not Available	LINCOLNSHIRE	PARKLAND	SSTS	Low	Not Applicable	Not Applicable	Not Applicable	Not Applicable
741714083375	Not Available	ROCH COMM NORTH	COM VAC LAND	SSTS	Low	Not Applicable	Not Applicable	Not Applicable	Not Applicable
741721046562	Not Available	CHURCH	CHURCH	SSTS	Low	Not Applicable	Not Applicable	Not Applicable	Not Applicable
741721055408	4400 55 ST NW	CHURCH	RETENTION POND/DRAIN	SSTS	Low	835103	CHILD CARE SERVICE	62441003	CHILD DAY CARE SERVICES
741721056625	Not Available	CTY OF ROCH EXEMPT	RETENTION POND/DRAIN	SSTS	Low	Not Applicable	Not Applicable	Not Applicable	Not Applicable
741722051303	Not Available	LINCOLNSHIRE	RES VAC LAND	SSTS	Low	Not Applicable	Not Applicable	Not Applicable	Not Applicable
741722054641	Not Available	TOWNHOME ROCH NW	COMMON AREA	SSTS	Low	Not Applicable	Not Applicable	Not Applicable	Not Applicable
741722055512	Not Available	TOWNHOME ROCH NW	COMMON AREA	SSTS	Low	Not Applicable	Not Applicable	Not Applicable	Not Applicable
741722056713	4919 SCATTERED PINES LN NW	TOWNHOME ROCH NW	TOWNHOME	SSTS	Low	Not Applicable	Not Applicable	Not Applicable	Not Applicable
741722056716	4905 SCATTERED PINES LN NW	TOWNHOME ROCH NW	TOWNHOME	SSTS	Low	Not Applicable	Not Applicable	Not Applicable	Not Applicable
741722056767	Not Available	TOWNHOME ROCH NW	COMMON AREA	SSTS	Low	Not Applicable	Not Applicable	Not Applicable	Not Applicable
741722057125	4910 WILDGRASS LN NW	TOWNHOME ROCH NW	TOWNHOME	SSTS	Low	Not Applicable	Not Applicable	Not Applicable	Not Applicable
741723055470	Not Available	CTY OF ROCH EXEMPT	RETENTION POND/DRAIN	SSTS	Low	Not Applicable	Not Applicable	Not Applicable	Not Applicable
741724026162	4805 41 AVE NW	GOLF COURSES	GOLF COURSE	SSTS	Low	Not Applicable	Not Applicable	Not Applicable	Not Applicable
741733081209	Not Available	CASCADE TWP UNPLATTED	RURAL VACANT LAND	SSTS	Low	Not Applicable	Not Applicable	Not Applicable	Not Applicable
741734081953	Not Available	ROCH COMM NORTH	COM VAC LAND	SSTS	Low	Not Applicable	Not Applicable	Not Applicable	Not Applicable
741741054549	Not Available	LINCOLNSHIRE	RES VAC LAND	SSTS	Low	Not Applicable	Not Applicable	Not Applicable	Not Applicable
741741067881	Not Available	LINCOLNSHIRE	RES VAC LAND	SSTS	Low	Not Applicable	Not Applicable	Not Applicable	Not Applicable
741741082292	Not Available	ROCH COMM NORTH	COM VAC LAND	SSTS	Low	Not Applicable	Not Applicable	Not Applicable	Not Applicable
741742049978	4713 W CIRCLE DR NW	GOLF COURSES	GOLF COURSE	SSTS	Low	Not Applicable	Not Applicable	Not Applicable	Not Applicable
741742079936	Not Available	ROCH COMM NORTH	COM VAC LAND	SSTS	Low	Not Applicable	Not Applicable	Not Applicable	Not Applicable
741743079935	Not Available	ROCH COMM NORTH	COM VAC LAND	SSTS	Low	Not Applicable	Not Applicable	Not Applicable	Not Applicable
741743082352	Not Available	ROCH COMM NORTH	COM VAC LAND	SSTS	Low	Not Applicable	Not Applicable	Not Applicable	Not Applicable
741743082353	Not Available	ROCH COMM NORTH	COM VAC LAND	SSTS	Low	Not Applicable	Not Applicable	Not Applicable	Not Applicable
741743082354	Not Available	ROCH COMM NORTH	COM VAC LAND	SSTS	Low	Not Applicable	Not Applicable	Not Applicable	Not Applicable
741811055685	5117 52 AVE NW	CTY OF ROCH EXEMPT	PARKLAND	SSTS	Low	Not Applicable	Not Applicable	Not Applicable	Not Applicable
741811057221	Not Available	NORTH PARK/KINGSBURY	RES VAC LAND	SSTS	Low	Not Applicable	Not Applicable	Not Applicable	Not Applicable
741812060091	Not Available	CTY OF ROCH EXEMPT	PARKLAND	SSTS	Low	Not Applicable	Not Applicable	Not Applicable	Not Applicable
741812068500	Not Available	CTY OF ROCH EXEMPT	PARKLAND	SSTS	Low	Not Applicable	Not Applicable	Not Applicable	Not Applicable
741812068501	Not Available	NORTH PARK/KINGSBURY	COMMON AREA	SSTS	Low	Not Applicable	Not Applicable	Not Applicable	Not Applicable
741812069381	Not Available	NORTH PARK/KINGSBURY	RES VAC LAND	SSTS	Low	Not Applicable	Not Applicable	Not Applicable	Not Applicable
741812072190	5318 55 AVE NW	NORTH PARK/KINGSBURY	SINGLE FAMILY	SSTS	Low	Not Applicable	Not Applicable	Not Applicable	Not Applicable
741812072225	Not Available	NORTH PARK/KINGSBURY	COMMON AREA	SSTS	Low	Not Applicable	Not Applicable	Not Applicable	Not Applicable
741812072226	Not Available	NORTH PARK/KINGSBURY	RES VAC LAND	SSTS	Low	Not Applicable	Not Applicable	Not Applicable	Not Applicable
741813066608	Not Available	CTY OF ROCH EXEMPT	PARKLAND	SSTS	Low	Not Applicable	Not Applicable	Not Applicable	Not Applicable
741813066609	Not Available	NORTH PARK/KINGSBURY	COMMON AREA	SSTS	Low	Not Applicable	Not Applicable	Not Applicable	Not Applicable

Table C-9

PCSI Results - SSTS Locations in the DWSMAs  
Rochester Public Utilities Part 2 WHPP Amendment

PID Number	Site Address	Neighborhood Description	Land Use Description	PCS Code	Risk	SIC Code	SIC Description	NAICS Code	NAICS Description
741813075075	Not Available	LINCOLNSHIRE	AG BARE LAND <AC	SSTS	Low	Not Applicable	Not Applicable	Not Applicable	Not Applicable
741814062205	Not Available	CTY OF ROCH EXEMPT	PARKLAND	SSTS	Low	Not Applicable	Not Applicable	Not Applicable	Not Applicable
741814078024	4815 50 AVE NW	NORTH PARK/KINGSBURY	SINGLE FAMILY	SSTS	Low	Not Applicable	Not Applicable	Not Applicable	Not Applicable
741814078283	Not Available	LINCOLNSHIRE	AG BARE LAND <AC	SSTS	Low	Not Applicable	Not Applicable	Not Applicable	Not Applicable
741814078284	Not Available	CTY OF ROCH EXEMPT	RETENTION POND/DRAIN	SSTS	Low	Not Applicable	Not Applicable	Not Applicable	Not Applicable
741821061461	Not Available	CTY OF ROCH EXEMPT	PARKLAND	SSTS	Low	Not Applicable	Not Applicable	Not Applicable	Not Applicable
741821063411	Not Available	CTY OF ROCH EXEMPT	PARKLAND	SSTS	Low	Not Applicable	Not Applicable	Not Applicable	Not Applicable
741822069648	Not Available	CTY OF ROCH EXEMPT	RETENTION POND/DRAIN	SSTS	Low	Not Applicable	Not Applicable	Not Applicable	Not Applicable
741822069649	Not Available	CTY ROCH NW - W 52	PUBLIC MUNICIPAL	SSTS	Low	Not Applicable	Not Applicable	Not Applicable	Not Applicable
741822069650	Not Available	CTY ROCH NW - W 52	PUBLIC MUNICIPAL	SSTS	Low	Not Applicable	Not Applicable	Not Applicable	Not Applicable
741822073437	Not Available	CTY ROCH NW - W 52	PUBLIC MUNICIPAL	SSTS	Low	Not Applicable	Not Applicable	Not Applicable	Not Applicable
741823067620	Not Available	CTY ROCH NW - W 52	PARKLAND	SSTS	Low	Not Applicable	Not Applicable	Not Applicable	Not Applicable
741823073438	Not Available	CTY ROCH NW - W 52	PUBLIC MUNICIPAL	SSTS	Low	Not Applicable	Not Applicable	Not Applicable	Not Applicable
741823073439	Not Available	CTY ROCH NW - W 52	PUBLIC MUNICIPAL	SSTS	Low	Not Applicable	Not Applicable	Not Applicable	Not Applicable
741823075457	Not Available	NORTH PARK/KINGSBURY	RES VAC LAND	SSTS	Low	Not Applicable	Not Applicable	Not Applicable	Not Applicable
741824067619	Not Available	CTY ROCH NW - W 52	RETENTION POND/DRAIN	SSTS	Low	Not Applicable	Not Applicable	Not Applicable	Not Applicable
741824075456	Not Available	NORTH PARK/KINGSBURY	RES VAC LAND	SSTS	Low	Not Applicable	Not Applicable	Not Applicable	Not Applicable
741824075493	4842 BISHOP LN NW	NORTH PARK/KINGSBURY	SINGLE FAMILY	SSTS	Low	Not Applicable	Not Applicable	Not Applicable	Not Applicable
741831073833	Not Available	CASCADE TWP UNPLATTED	AG BARE LAND <AC	SSTS	Low	Not Applicable	Not Applicable	Not Applicable	Not Applicable
741831073834	Not Available	NORTH PARK/KINGSBURY	AG BARE LAND <AC	SSTS	Low	Not Applicable	Not Applicable	Not Applicable	Not Applicable
741832078551	Not Available	NORTH PARK/KINGSBURY	AG BARE LAND <AC	SSTS	Low	Not Applicable	Not Applicable	Not Applicable	Not Applicable
741841078286	Not Available	NORTH PARK/KINGSBURY	AG BARE LAND <AC	SSTS	Low	Not Applicable	Not Applicable	Not Applicable	Not Applicable
741841078287	Not Available	NORTH PARK/KINGSBURY	AG BARE LAND <AC	SSTS	Low	Not Applicable	Not Applicable	Not Applicable	Not Applicable
741841078288	Not Available	CTY OF ROCH EXEMPT	RETENTION POND/DRAIN	SSTS	Low	Not Applicable	Not Applicable	Not Applicable	Not Applicable
741841078289	Not Available	CTY OF ROCH EXEMPT	RETENTION POND/DRAIN	SSTS	Low	Not Applicable	Not Applicable	Not Applicable	Not Applicable
741844078294	Not Available	LINCOLNSHIRE	AG BARE LAND 35AC+	SSTS	Low	Not Applicable	Not Applicable	Not Applicable	Not Applicable
741911078908	Not Available	LINCOLNSHIRE	AG BARE LAND 35AC+	SSTS	Low	Not Applicable	Not Applicable	Not Applicable	Not Applicable
741911078909	3975 50 AVE NW	CTY OF ROCH EXEMPT	PUBLIC MUNICIPAL	SSTS	Low	Not Applicable	Not Applicable	Not Applicable	Not Applicable
741913078343	Not Available	LINCOLNSHIRE	AG BARE LAND <AC	SSTS	Low	Not Applicable	Not Applicable	Not Applicable	Not Applicable
741913078344	5367 VALLEYHIGH RD NW	LINCOLNSHIRE	SINGLE FAMILY	SSTS	Low	Not Applicable	Not Applicable	Not Applicable	Not Applicable
741941031068	3011 50 AVE NW	ROCH COMM NORTH	COM VAC LAND	SSTS	Low	Not Applicable	Not Applicable	Not Applicable	Not Applicable
741944031069	Not Available	LINCOLNSHIRE	AG BARE LAND 35AC+	SSTS	Low	Not Applicable	Not Applicable	Not Applicable	Not Applicable
742011026171	Not Available	CTY OF ROCH EXEMPT	PUBLIC STATE	SSTS	Low	Not Applicable	Not Applicable	Not Applicable	Not Applicable
742011026174	Not Available	CTY OF ROCH EXEMPT	PUBLIC STATE	SSTS	Low	Not Applicable	Not Applicable	Not Applicable	Not Applicable
742011053549	Not Available	IBM	COM VAC LAND	SSTS	Low	Not Applicable	Not Applicable	Not Applicable	Not Applicable
742011057815	Not Available	ROCH COMM NORTH	COM VAC LAND	SSTS	Low	Not Applicable	Not Applicable	Not Applicable	Not Applicable
742011060228	3955 41 ST NW	CTY OF ROCH EXEMPT	PARKLAND	SSTS	Low	Not Applicable	Not Applicable	Not Applicable	Not Applicable
742011073320	Not Available	ROCH COMM NORTH	COM VAC LAND	SSTS	Low	Not Applicable	Not Applicable	Not Applicable	Not Applicable
742011073321	Not Available	ROCH COMM NORTH	COM VAC LAND	SSTS	Low	Not Applicable	Not Applicable	Not Applicable	Not Applicable
742011073322	Not Available	ROCH COMM NORTH	RETENTION POND/DRAIN	SSTS	Low	Not Applicable	Not Applicable	Not Applicable	Not Applicable
742011078165	Not Available	CTY OF ROCH EXEMPT	RETENTION POND/DRAIN	SSTS	Low	Not Applicable	Not Applicable	Not Applicable	Not Applicable
742011078167	Not Available	ROCH COMM NORTH	COM VAC LAND	SSTS	Low	Not Applicable	Not Applicable	Not Applicable	Not Applicable
742012080493	Not Available	CTY ROCH APT NW	APARTMENT BARE LAND	SSTS	Low	Not Applicable	Not Applicable	Not Applicable	Not Applicable
742012082356	Not Available	CTY OF ROCH EXEMPT	RETENTION POND/DRAIN	SSTS	Low	Not Applicable	Not Applicable	Not Applicable	Not Applicable
742012082400	Not Available	ROCH COMM NORTH	COM VAC LAND	SSTS	Low	Not Applicable	Not Applicable	Not Applicable	Not Applicable
742012082424	Not Available	ROCH COMM NORTH	COM VAC LAND	SSTS	Low	Not Applicable	Not Applicable	Not Applicable	Not Applicable
742013082328	Not Available	ROCH COMM NORTH	COM VAC LAND	SSTS	Low	Not Applicable	Not Applicable	Not Applicable	Not Applicable
742013082329	Not Available	ROCH COMM NORTH	COM VAC LAND	SSTS	Low	Not Applicable	Not Applicable	Not Applicable	Not Applicable
742013083241	Not Available	ROCH COMM NORTH	COM VAC LAND	SSTS	Low	999977	NONCLASSIFIED ESTABLISHMENTS	99999004	UNCLASSIFIED ESTABLISHMENTS
742014053551	Not Available	IBM	COM VAC LAND	SSTS	Low	Not Applicable	Not Applicable	Not Applicable	Not Applicable
742014056936	Not Available	ROCH COMM NORTH	RETENTION POND/DRAIN	SSTS	Low	Not Applicable	Not Applicable	Not Applicable	Not Applicable
742014064862	3730 40 AVE NW	ROCH COMM NORTH	WAREHOUSE	SSTS	Low	Not Applicable	Not Applicable	Not Applicable	Not Applicable
742021072572	Not Available	CTY ROCH APT NW	APARTMENT BARE LAND	SSTS	Low	Not Applicable	Not Applicable	Not Applicable	Not Applicable
742021072645	Not Available	CTY ROCH NW - W 52	COMMON AREA	SSTS	Low	Not Applicable	Not Applicable	Not Applicable	Not Applicable
742021072647	Not Available	CTY ROCH NW - W 52	PUBLIC MUNICIPAL	SSTS	Low	Not Applicable	Not Applicable	Not Applicable	Not Applicable
742021072648	Not Available	CTY ROCH NW - W 52	PUBLIC MUNICIPAL	SSTS	Low	Not Applicable	Not Applicable	Not Applicable	Not Applicable
742021074163	Not Available	LINCOLNSHIRE	RES VAC LAND	SSTS	Low	Not Applicable	Not Applicable	Not Applicable	Not Applicable
742021077038	Not Available	CTY ROCH NW - W 52	COMMON AREA	SSTS	Low	Not Applicable	Not Applicable	Not Applicable	Not Applicable
742021077039	Not Available	CTY ROCH NW - W 52	COMMON AREA	SSTS	Low	Not Applicable	Not Applicable	Not Applicable	Not Applicable
742022081584	Not Available	CASCADE TWP UNPLATTED	RES VAC LAND	SSTS	Low	Not Applicable	Not Applicable	Not Applicable	Not Applicable
742022081588	Not Available	CASCADE TWP UNPLATTED	RES VAC LAND	SSTS	Low	Not Applicable	Not Applicable	Not Applicable	Not Applicable
742023082377	4815 VALLEYHIGH RD NW	CASCADE TWP UNPLATTED	AG W/BLDG 35AC+	SSTS	Low	Not Applicable	Not Applicable	Not Applicable	Not Applicable
742023082378	Not Available	CASCADE TWP UNPLATTED	AG BARE LAND <AC	SSTS	Low	Not Applicable	Not Applicable	Not Applicable	Not Applicable
742024072580	3450 KENOSHA DR NW	CTY ROCH APT NW	APARTMENT BARE LAND	SSTS	Low	Not Applicable	Not Applicable	Not Applicable	Not Applicable
742024074133	4380 35 ST NW	LINCOLNSHIRE	RES VAC LAND	SSTS	Low	Not Applicable	Not Applicable	Not Applicable	Not Applicable
742024074162	4423 35 ST NW	CTY OF ROCH EXEMPT	PARKLAND	SSTS	Low	Not Applicable	Not Applicable	Not Applicable	Not Applicable
742024076998	4642 35 ST NW	LINCOLNSHIRE	RES VAC LAND	SSTS	Low	Not Applicable	Not Applicable	Not Applicable	Not Applicable
742024076999	Not Available	LINCOLNSHIRE	RES VAC LAND	SSTS	Low	Not Applicable	Not Applicable	Not Applicable	Not Applicable
742024077016	3684 46 AVE NW	LINCOLNSHIRE	SINGLE FAMILY	SSTS	Low	Not Applicable	Not Applicable	Not Applicable	Not Applicable
742031064070	Not Available	TOWNHOME ROCH NW	COMMON AREA	SSTS	Low	Not Applicable	Not Applicable	Not Applicable	Not Applicable
742031064452	3058 KENOSHA DR NW	TOWNHOME ROCH NW	TOWNHOME	SSTS	Low	Not Applicable	Not Applicable	Not Applicable	Not Applicable
742031067356	3139 SUPERIOR DR NW	ROCH COMM NORTH	COM VAC LAND	SSTS	Low	Not Applicable	Not Applicable	Not Applicable	Not Applicable
742031067505	Not Available	TOWNHOME ROCH NW	COMMON AREA	SSTS	Low	Not Applicable	Not Applicable	Not Applicable	Not Applicable

Table C-9

PCSI Results - SSTS Locations in the DWSMAs  
Rochester Public Utilities Part 2 WHPP Amendment

PID Number	Site Address	Neighborhood Description	Land Use Description	PCS Code	Risk	SIC Code	SIC Description	NAICS Code	NAICS Description
742031069061	Not Available	CHURCH	CHURCH	SSTS	Low	Not Applicable	Not Applicable	Not Applicable	Not Applicable
742031069795	4430 PORTAGE ST NW	TOWNHOME ROCH NW	TOWNHOME	SSTS	Low	Not Applicable	Not Applicable	Not Applicable	Not Applicable
742031069802	4518 PORTAGE ST NW	TOWNHOME ROCH NW	TOWNHOME	SSTS	Low	Not Applicable	Not Applicable	Not Applicable	Not Applicable
742031069821	3131 SUPERIOR DR NW	ROCH COMM NORTH	COMMON AREA	SSTS	Low	801101	PHYSICIANS & SURGEONS	62111107	OFFICES OF PHYSICIANS (EXC MENTAL HEALTH SPECS)
742031073233	3328 PORTAGE CIR NW	TOWNHOME ROCH NW	TOWNHOME	SSTS	Low	Not Applicable	Not Applicable	Not Applicable	Not Applicable
742031073245	3278 PORTAGE CIR NW	TOWNHOME ROCH NW	TOWNHOME	SSTS	Low	Not Applicable	Not Applicable	Not Applicable	Not Applicable
742031073246	3274 PORTAGE CIR NW	TOWNHOME ROCH NW	TOWNHOME	SSTS	Low	Not Applicable	Not Applicable	Not Applicable	Not Applicable
742031073247	3270 PORTAGE CIR NW	TOWNHOME ROCH NW	TOWNHOME	SSTS	Low	Not Applicable	Not Applicable	Not Applicable	Not Applicable
742032073017	Not Available	NORTH PARK/KINGSBURY	AG BARE LAND <AC	SSTS	Low	Not Applicable	Not Applicable	Not Applicable	Not Applicable
742032073018	Not Available	NORTH PARK/KINGSBURY	AG BARE LAND <AC	SSTS	Low	Not Applicable	Not Applicable	Not Applicable	Not Applicable
742033075983	Not Available	LINCOLNSHIRE	RES VAC LAND	SSTS	Low	Not Applicable	Not Applicable	Not Applicable	Not Applicable
742033075984	Not Available	CTY OF ROCH EXEMPT	PARKLAND	SSTS	Low	Not Applicable	Not Applicable	Not Applicable	Not Applicable
742033075985	Not Available	NORTH PARK/KINGSBURY	AG BARE LAND <AC	SSTS	Low	Not Applicable	Not Applicable	Not Applicable	Not Applicable
742033075986	Not Available	CTY OF ROCH EXEMPT	PARKLAND	SSTS	Low	Not Applicable	Not Applicable	Not Applicable	Not Applicable
742034064141	2937 MONROE DR NW	TOWNHOME ROCH NW	TOWNHOME	SSTS	Low	Not Applicable	Not Applicable	Not Applicable	Not Applicable
742034064159	3050 RIVER FALLS RD NW	TOWNHOME ROCH NW	TOWNHOME	SSTS	Low	Not Applicable	Not Applicable	Not Applicable	Not Applicable
742034064160	3046 RIVER FALLS RD NW	TOWNHOME ROCH NW	TOWNHOME	SSTS	Low	Not Applicable	Not Applicable	Not Applicable	Not Applicable
742034066053	Not Available	NORTH PARK/KINGSBURY	RES VAC LAND	SSTS	Low	Not Applicable	Not Applicable	Not Applicable	Not Applicable
742034066646	Not Available	NORTH PARK/KINGSBURY	RES VAC LAND	SSTS	Low	Not Applicable	Not Applicable	Not Applicable	Not Applicable
742041056589	3201 40 AVE NW	ROCH COMM NORTH	COM VAC LAND	SSTS	Low	Not Applicable	Not Applicable	Not Applicable	Not Applicable
742041056595	Not Available	ROCH COMM NORTH	RETENTION POND/DRAIN	SSTS	Low	Not Applicable	Not Applicable	Not Applicable	Not Applicable
742041056599	Not Available	ROCH COMM NORTH	IND VAC LAND	SSTS	Low	Not Applicable	Not Applicable	Not Applicable	Not Applicable
742041056600	3232 PROW LN NW	ROCH COMM NORTH	IND VAC LAND	SSTS	Low	Not Applicable	Not Applicable	Not Applicable	Not Applicable
742041056603	3040 PROW LN NW	ROCH COMM NORTH	IND VAC LAND	SSTS	Low	Not Applicable	Not Applicable	Not Applicable	Not Applicable
742041056605	3020 PROW LN NW	ROCH COMM NORTH	IND VAC LAND	SSTS	Low	Not Applicable	Not Applicable	Not Applicable	Not Applicable
742041056606	Not Available	ROCH COMM NORTH	RETENTION POND/DRAIN	SSTS	Low	Not Applicable	Not Applicable	Not Applicable	Not Applicable
742041058392	3045 40 AVE NW	ROCH COMM NORTH	COM PARKING LOT	SSTS	Low	Not Applicable	Not Applicable	Not Applicable	Not Applicable
742041058397	Not Available	ROCH COMM NORTH	RETENTION POND/DRAIN	SSTS	Low	Not Applicable	Not Applicable	Not Applicable	Not Applicable
742041058398	Not Available	ROCH COMM NORTH	WAREHOUSE	SSTS	Low	Not Applicable	Not Applicable	Not Applicable	Not Applicable
742041076460	Not Available	ROCH COMM NORTH	COM PARKING LOT	SSTS	Low	Not Applicable	Not Applicable	Not Applicable	Not Applicable
742041080781	Not Available	ROCH COMM NORTH	COM VAC LAND	SSTS	Low	Not Applicable	Not Applicable	Not Applicable	Not Applicable
742041080782	Not Available	ROCH COMM NORTH	GAS CONV STORE	SSTS	Low	Not Applicable	Not Applicable	Not Applicable	Not Applicable
742043061585	3016 MONROE DR NW	CTY OF ROCH EXEMPT	PARKLAND	SSTS	Low	Not Applicable	Not Applicable	Not Applicable	Not Applicable
742043078663	Not Available	ROCH COMM NORTH	COM PARKING LOT	SSTS	Low	Not Applicable	Not Applicable	Not Applicable	Not Applicable
742044073550	3731 TECHNOLOGY DR NW	ROCH COMM NORTH	COM VAC LAND	SSTS	Low	Not Applicable	Not Applicable	Not Applicable	Not Applicable
742044073551	2712 COMMERCE DR NW	ROCH COMM NORTH	COM VAC LAND	SSTS	Low	Not Applicable	Not Applicable	Not Applicable	Not Applicable
742044073552	2724 COMMERCE DR NW	ROCH COMM NORTH	COM VAC LAND	SSTS	Low	Not Applicable	Not Applicable	Not Applicable	Not Applicable
742044073553	Not Available	ROCH COMM NORTH	COM VAC LAND	SSTS	Low	Not Applicable	Not Applicable	Not Applicable	Not Applicable
742044073557	Not Available	ROCH COMM NORTH	RETENTION POND/DRAIN	SSTS	Low	Not Applicable	Not Applicable	Not Applicable	Not Applicable
742044076500	3740 TECHNOLOGY DR NW	MAYO	WAREHOUSE	SSTS	Low	Not Applicable	Not Applicable	Not Applicable	Not Applicable
742044076501	Not Available	CTY OF ROCH EXEMPT	RETENTION POND/DRAIN	SSTS	Low	Not Applicable	Not Applicable	Not Applicable	Not Applicable
742111060106	Not Available	CTY OF ROCH EXEMPT	RETENTION POND/DRAIN	SSTS	Low	Not Applicable	Not Applicable	Not Applicable	Not Applicable
742112060092	Not Available	IBM	COM VAC LAND	SSTS	Low	Not Applicable	Not Applicable	Not Applicable	Not Applicable
742112060105	Not Available	ROCH COMM NORTH	RETENTION POND/DRAIN	SSTS	Low	Not Applicable	Not Applicable	Not Applicable	Not Applicable
742121067403	Not Available	IBM	COM VAC LAND	SSTS	Low	Not Applicable	Not Applicable	Not Applicable	Not Applicable
742121067404	Not Available	CTY OF ROCH EXEMPT	RETENTION POND/DRAIN	SSTS	Low	Not Applicable	Not Applicable	Not Applicable	Not Applicable
742122058916	4101 ARBORETUM DR NW	CTY OF ROCH EXEMPT	PUBLIC COUNTY	SSTS	Low	Not Applicable	Not Applicable	Not Applicable	Not Applicable
742122060230	Not Available	ROCH COMM NORTH	COM VAC LAND	SSTS	Low	Not Applicable	Not Applicable	Not Applicable	Not Applicable
742122067405	Not Available	IBM	COM VAC LAND	SSTS	Low	Not Applicable	Not Applicable	Not Applicable	Not Applicable
742122067406	Not Available	CTY OF ROCH EXEMPT	RETENTION POND/DRAIN	SSTS	Low	Not Applicable	Not Applicable	Not Applicable	Not Applicable
742122067407	Not Available	IBM	COM VAC LAND	SSTS	Low	Not Applicable	Not Applicable	Not Applicable	Not Applicable
742122067408	Not Available	CTY OF ROCH EXEMPT	RETENTION POND/DRAIN	SSTS	Low	Not Applicable	Not Applicable	Not Applicable	Not Applicable
742123026182	Not Available	CTY OF ROCH EXEMPT	PUBLIC STATE	SSTS	Low	Not Applicable	Not Applicable	Not Applicable	Not Applicable
742123026183	Not Available	IBM	PARKLAND	SSTS	Low	Not Applicable	Not Applicable	Not Applicable	Not Applicable
742123026189	Not Available	IBM	PARKLAND	SSTS	Low	Not Applicable	Not Applicable	Not Applicable	Not Applicable
742123052184	Not Available	IBM	COM VAC LAND	SSTS	Low	Not Applicable	Not Applicable	Not Applicable	Not Applicable
742123052185	Not Available	IBM	HEAVY MANUFACTURING	SSTS	Low	Not Applicable	Not Applicable	Not Applicable	Not Applicable
742124026180	Not Available	IBM	HEAVY MANUFACTURING	SSTS	Low	Not Applicable	Not Applicable	Not Applicable	Not Applicable
742132026186	Not Available	ROCH COMM NORTH	WAREHOUSE	SSTS	Low	Not Applicable	Not Applicable	Not Applicable	Not Applicable
742132026188	Not Available	ROCH COMM NORTH	COM VAC LAND	SSTS	Low	Not Applicable	Not Applicable	Not Applicable	Not Applicable
742132026190	Not Available	ROCH COMM NORTH	WAREHOUSE	SSTS	Low	Not Applicable	Not Applicable	Not Applicable	Not Applicable
742132031086	3601 INSTRUMENT DR NW	ROCH COMM NORTH	LIGHT MANUFACTURING	SSTS	Low	359903	MACHINE SHOPS (MFRS)	33271002	MACHINE SHOPS
742132031582	3011 VALLEYHIGH DR NW	MAYO	COM PARKING LOT	SSTS	Low	Not Applicable	Not Applicable	Not Applicable	Not Applicable
742132031583	3005 VALLEYHIGH DR NW	MAYO	COM VAC LAND	SSTS	Low	Not Applicable	Not Applicable	Not Applicable	Not Applicable
742132031584	Not Available	MAYO	SPECIAL PURPOSE COMM	SSTS	Low	Not Applicable	Not Applicable	Not Applicable	Not Applicable
742133055733	Not Available	ROCH COMM NORTH	LIGHT MANUFACTURING	SSTS	Low	Not Applicable	Not Applicable	Not Applicable	Not Applicable
742133067271	Not Available	CTY OF ROCH EXEMPT	RETENTION POND/DRAIN	SSTS	Low	Not Applicable	Not Applicable	Not Applicable	Not Applicable
742133078011	Not Available	ROCH COMM NORTH	COM VAC LAND	SSTS	Low	Not Applicable	Not Applicable	Not Applicable	Not Applicable
742134031088	Not Available	IBM	COM VAC LAND	SSTS	Low	Not Applicable	Not Applicable	Not Applicable	Not Applicable
742134046998	Not Available	ROCH COMM NORTH	FOOD PROCESSING	SSTS	Low	Not Applicable	Not Applicable	Not Applicable	Not Applicable
742134055797	Not Available	CTY OF ROCH EXEMPT	ABANDON RAILROAD	SSTS	Low	Not Applicable	Not Applicable	Not Applicable	Not Applicable
742141060636	Not Available	IBM	COM VAC LAND	SSTS	Low	Not Applicable	Not Applicable	Not Applicable	Not Applicable
742143026178	Not Available	IBM	AG BARE LAND 35AC+	SSTS	Low	Not Applicable	Not Applicable	Not Applicable	Not Applicable

Table C-9

**PCSI Results - SSTS Locations in the DWSMAs  
Rochester Public Utilities Part 2 WHPP Amendment**

PID Number	Site Address	Neighborhood Description	Land Use Description	PCS Code	Risk	SIC Code	SIC Description	NAICS Code	NAICS Description
742211022091	1018 40 ST NW	EDUCATION PUBLIC	PUBLIC SCHOOL	SSTS	Low	Not Applicable	Not Applicable	Not Applicable	Not Applicable
742211022094	Not Available	INNSBRUCK/CIMMARON	PUBLIC SCHOOL	SSTS	Low	Not Applicable	Not Applicable	Not Applicable	Not Applicable
742211026204	Not Available	CTY OF ROCH EXEMPT	PARKLAND	SSTS	Low	Not Applicable	Not Applicable	Not Applicable	Not Applicable
742211081939	Not Available	EDUCATION PUBLIC	PUBLIC SCHOOL	SSTS	Low	Not Applicable	Not Applicable	Not Applicable	Not Applicable
742212022040	Not Available	INNSBRUCK/CIMMARON	SINGLE FAMILY	SSTS	Low	Not Applicable	Not Applicable	Not Applicable	Not Applicable
742212022063	Not Available	CTY ROCH APT NW	APT 5-11UNITS	SSTS	Low	Not Applicable	Not Applicable	Not Applicable	Not Applicable
742212022065	3712 18 AVE NW	CTY ROCH APT NW	APT 5-11UNITS	SSTS	Low	Not Applicable	Not Applicable	Not Applicable	Not Applicable
742213002104	Not Available	CTY OF ROCH EXEMPT	PUBLIC MUNICIPAL	SSTS	Low	Not Applicable	Not Applicable	Not Applicable	Not Applicable
742213021060	Not Available	ROCH COMM NORTH	PRESCHOOL DAY CARE	SSTS	Low	Not Applicable	Not Applicable	Not Applicable	Not Applicable
742213021061	Not Available	ROCH COMM NORTH	PRESCHOOL DAY CARE	SSTS	Low	Not Applicable	Not Applicable	Not Applicable	Not Applicable
742213021062	Not Available	ROCH COMM NORTH	PRESCHOOL DAY CARE	SSTS	Low	Not Applicable	Not Applicable	Not Applicable	Not Applicable
742213021063	Not Available	ROCH COMM NORTH	PRESCHOOL DAY CARE	SSTS	Low	Not Applicable	Not Applicable	Not Applicable	Not Applicable
742213021064	Not Available	ROCH COMM NORTH	PRESCHOOL DAY CARE	SSTS	Low	Not Applicable	Not Applicable	Not Applicable	Not Applicable
742213021065	Not Available	ROCH COMM NORTH	PRESCHOOL DAY CARE	SSTS	Low	Not Applicable	Not Applicable	Not Applicable	Not Applicable
742213021066	Not Available	ROCH COMM NORTH	PRESCHOOL DAY CARE	SSTS	Low	Not Applicable	Not Applicable	Not Applicable	Not Applicable
742213021067	Not Available	ROCH COMM NORTH	PRESCHOOL DAY CARE	SSTS	Low	Not Applicable	Not Applicable	Not Applicable	Not Applicable
742213021068	Not Available	ROCH COMM NORTH	PRESCHOOL DAY CARE	SSTS	Low	Not Applicable	Not Applicable	Not Applicable	Not Applicable
742213021069	3615 15 AVE NW	ROCH COMM NORTH	PRESCHOOL DAY CARE	SSTS	Low	835101	CHILD CARE SERVICE	62441003	CHILD DAY CARE SERVICES
742213021071	Not Available	ROCH COMM NORTH	PRESCHOOL DAY CARE	SSTS	Low	Not Applicable	Not Applicable	Not Applicable	Not Applicable
742213021072	Not Available	ROCH COMM NORTH	PRESCHOOL DAY CARE	SSTS	Low	Not Applicable	Not Applicable	Not Applicable	Not Applicable
742213056413	Not Available	EDUCATION PUBLIC	PUBLIC SCHOOL	SSTS	Low	Not Applicable	Not Applicable	Not Applicable	Not Applicable
742213056414	Not Available	CTY OF ROCH EXEMPT	PUBLIC MUNICIPAL	SSTS	Low	Not Applicable	Not Applicable	Not Applicable	Not Applicable
742214002031	Not Available	CTY OF ROCH EXEMPT	PUBLIC MUNICIPAL	SSTS	Low	Not Applicable	Not Applicable	Not Applicable	Not Applicable
742214002164	Not Available	CTY OF ROCH EXEMPT	PUBLIC MUNICIPAL	SSTS	Low	Not Applicable	Not Applicable	Not Applicable	Not Applicable
742214002197	Not Available	CTY OF ROCH EXEMPT	PUBLIC MUNICIPAL	SSTS	Low	Not Applicable	Not Applicable	Not Applicable	Not Applicable
742214002226	Not Available	CTY OF ROCH EXEMPT	PUBLIC COUNTY	SSTS	Low	Not Applicable	Not Applicable	Not Applicable	Not Applicable
742214057406	1022 BEL AIR LN NW	ROCH COMM NORTH	COM VAC LAND	SSTS	Low	Not Applicable	Not Applicable	Not Applicable	Not Applicable
742221020525	1804 38 ST NW	INNSBRUCK/CIMMARON	SINGLE FAMILY	SSTS	Low	Not Applicable	Not Applicable	Not Applicable	Not Applicable
742221020545	Not Available	CHURCH	CHURCH	SSTS	Low	Not Applicable	Not Applicable	Not Applicable	Not Applicable
742221020546	Not Available	CHURCH	CHURCH	SSTS	Low	Not Applicable	Not Applicable	Not Applicable	Not Applicable
742221026209	Not Available	CHURCH	CHURCH	SSTS	Low	Not Applicable	Not Applicable	Not Applicable	Not Applicable
742221055821	Not Available	ROCH COMM NORTH	COM VAC LAND	SSTS	Low	Not Applicable	Not Applicable	Not Applicable	Not Applicable
742222012703	Not Available	ROCH COMM NORTH	COM VAC LAND	SSTS	Low	Not Applicable	Not Applicable	Not Applicable	Not Applicable
742222012704	Not Available	ROCH COMM NORTH	COM VAC LAND	SSTS	Low	Not Applicable	Not Applicable	Not Applicable	Not Applicable
742222012705	2121 37 ST NW	ROCH COMM NORTH	COM VAC LAND	SSTS	Low	Not Applicable	Not Applicable	Not Applicable	Not Applicable
742222020500	Not Available	INNSBRUCK/CIMMARON	SINGLE FAMILY	SSTS	Low	Not Applicable	Not Applicable	Not Applicable	Not Applicable
742222046394	Not Available	ROCH COMM NORTH	COM PARKING LOT	SSTS	Low	Not Applicable	Not Applicable	Not Applicable	Not Applicable
742222058872	Not Available	ROCH COMM NORTH	COM PARKING LOT	SSTS	Low	Not Applicable	Not Applicable	Not Applicable	Not Applicable
742222058873	3860 21 AVE NW	CTY OF ROCH EXEMPT	PUBLIC MUNICIPAL	SSTS	Low	Not Applicable	Not Applicable	Not Applicable	Not Applicable
742222063863	Not Available	ROCH COMM NORTH	COM PARKING LOT	SSTS	Low	Not Applicable	Not Applicable	Not Applicable	Not Applicable
742223020485	3534 21 AVE NW	INNSBRUCK/CIMMARON	SINGLE FAMILY	SSTS	Low	Not Applicable	Not Applicable	Not Applicable	Not Applicable
742223020494	3415 21 AVE NW	INNSBRUCK/CIMMARON	SINGLE FAMILY	SSTS	Low	832218	SOCIAL SERVICE & WELFARE ORGANIZATIONS	62419012	OTHER INDIVIDUAL & FAMILY SERVICES
742223049823	3539 22 AVE NW	ROCH COMM NORTH	COM PARKING LOT	SSTS	Low	581208	RESTAURANTS	72251117	FULL-SERVICE RESTAURANTS
742223050406	Not Available	ROCH COMM NORTH	COM PARKING LOT	SSTS	Low	Not Applicable	Not Applicable	Not Applicable	Not Applicable
742223050407	Not Available	ROCH COMM NORTH	COM PARKING LOT	SSTS	Low	Not Applicable	Not Applicable	Not Applicable	Not Applicable
742223054947	3407 22 AVE NW	ROCH COMM NORTH	GENERAL RETAIL	SSTS	Low	566101	SHOES-RETAIL	44821007	SHOE STORES
742223054948	Not Available	INNSBRUCK/CIMMARON	GEN OFFICE 1-2STY	SSTS	Low	Not Applicable	Not Applicable	Not Applicable	Not Applicable
742223054949	Not Available	ROCH COMM NORTH	CLINIC MED/DENTAL	SSTS	Low	Not Applicable	Not Applicable	Not Applicable	Not Applicable
742223054950	Not Available	ROCH COMM NORTH	COM PARKING LOT	SSTS	Low	Not Applicable	Not Applicable	Not Applicable	Not Applicable
742223067955	Not Available	INNSBRUCK/CIMMARON	Not Applicable	SSTS	Low	Not Applicable	Not Applicable	Not Applicable	Not Applicable
742223068734	Not Available	ROCH COMM NORTH	COM PARKING LOT	SSTS	Low	Not Applicable	Not Applicable	Not Applicable	Not Applicable
742223068738	Not Available	ROCH COMM NORTH	COM PARKING LOT	SSTS	Low	Not Applicable	Not Applicable	Not Applicable	Not Applicable
742224020595	3404 21 AVE NW	INNSBRUCK/CIMMARON	SINGLE FAMILY	SSTS	Low	Not Applicable	Not Applicable	Not Applicable	Not Applicable
742231000508	1895 ALLENDALE PARK LN NW	CTY OF ROCH EXEMPT	PARKLAND	SSTS	Low	Not Applicable	Not Applicable	Not Applicable	Not Applicable
742231000511	Not Available	CHURCH	CHURCH	SSTS	Low	Not Applicable	Not Applicable	Not Applicable	Not Applicable
742231000532	Not Available	ELTON HILLS	SINGLE FAMILY	SSTS	Low	Not Applicable	Not Applicable	Not Applicable	Not Applicable
742231000534	Not Available	ELTON HILLS	RES VAC LAND	SSTS	Low	Not Applicable	Not Applicable	Not Applicable	Not Applicable
742231000540	3108 52 HWY N	ROCH COMM NORTH	COM PARKING LOT	SSTS	Low	Not Applicable	Not Applicable	Not Applicable	Not Applicable
742231020646	5285 18 AVE NW	CTY ROCH APT NW	APT 4PLEX	SSTS	Low	Not Applicable	Not Applicable	Not Applicable	Not Applicable
742231020647	Not Available	TOWNHOME ROCH NW	COMMON AREA	SSTS	Low	Not Applicable	Not Applicable	Not Applicable	Not Applicable
742231020649	Not Available	CTY OF ROCH EXEMPT	PARKLAND	SSTS	Low	Not Applicable	Not Applicable	Not Applicable	Not Applicable
742231049262	1933 CABERNET LN NW	TOWNHOME ROCH NW	TOWNHOME	SSTS	Low	Not Applicable	Not Applicable	Not Applicable	Not Applicable
742231049271	Not Available	TOWNHOME ROCH NW	SINGLE FAMILY	SSTS	Low	Not Applicable	Not Applicable	Not Applicable	Not Applicable
742231049272	Not Available	TOWNHOME ROCH NW	SINGLE FAMILY	SSTS	Low	Not Applicable	Not Applicable	Not Applicable	Not Applicable
742231049274	Not Available	TOWNHOME ROCH NW	SINGLE FAMILY	SSTS	Low	Not Applicable	Not Applicable	Not Applicable	Not Applicable
742231049275	Not Available	TOWNHOME ROCH NW	SINGLE FAMILY	SSTS	Low	Not Applicable	Not Applicable	Not Applicable	Not Applicable
742231049276	Not Available	TOWNHOME ROCH NW	COMMON AREA	SSTS	Low	Not Applicable	Not Applicable	Not Applicable	Not Applicable
742231049277	Not Available	TOWNHOME ROCH NW	COMMON AREA	SSTS	Low	Not Applicable	Not Applicable	Not Applicable	Not Applicable
742231049278	Not Available	TOWNHOME ROCH NW	COMMON AREA	SSTS	Low	Not Applicable	Not Applicable	Not Applicable	Not Applicable
742231049279	Not Available	TOWNHOME ROCH NW	COMMON AREA	SSTS	Low	Not Applicable	Not Applicable	Not Applicable	Not Applicable
742231049280	Not Available	TOWNHOME ROCH NW	COMMON AREA	SSTS	Low	Not Applicable	Not Applicable	Not Applicable	Not Applicable
742231049281	1909 CABERNET LN NW	TOWNHOME ROCH NW	COMMON AREA	SSTS	Low	Not Applicable	Not Applicable	Not Applicable	Not Applicable
742231071317	Not Available	CTY OF ROCH EXEMPT	PUBLIC MUNICIPAL	SSTS	Low	Not Applicable	Not Applicable	Not Applicable	Not Applicable

Table C-9

**PCSI Results - SSTS Locations in the DWSMAs  
Rochester Public Utilities Part 2 WHPP Amendment**

PID Number	Site Address	Neighborhood Description	Land Use Description	PCS Code	Risk	SIC Code	SIC Description	NAICS Code	NAICS Description
742231077821	Not Available	ELTON HILLS	RES VAC LAND	SSTS	Low	421304	TRUCKING	48423013	SPECIALIZED FREIGHT (EXC USED GDS) TRCKNG LNG-DIST
742232049756	2014 CHARDONNAY LN NW	CTY ROCH APT NW	APT 12-23 UNITS	SSTS	Low	651303	APARTMENTS	53111002	LESSORS OF RESIDENTIAL BUILDINGS & DWELLINGS
742232049815	3108 52 HWY N	CITY OF ROCH EXEMPT	COM VAC LAND	SSTS	Low	Not Applicable	Not Applicable	Not Applicable	Not Applicable
742233070375	Not Available	IBM	AG BARE LAND -AC	SSTS	Low	Not Applicable	Not Applicable	Not Applicable	Not Applicable
742234000520	Not Available	ROCH COMM NORTH	COM PARKING LOT	SSTS	Low	Not Applicable	Not Applicable	Not Applicable	Not Applicable
742234000522	Not Available	ROCH COMM NORTH	COM PARKING LOT	SSTS	Low	Not Applicable	Not Applicable	Not Applicable	Not Applicable
742234007561	Not Available	ROCH COMM NORTH	COM PARKING LOT	SSTS	Low	Not Applicable	Not Applicable	Not Applicable	Not Applicable
742234007588	1815 28 ST NW	ELTON HILLS	SINGLE FAMILY	SSTS	Low	Not Applicable	Not Applicable	Not Applicable	Not Applicable
742234019781	Not Available	CHURCH	CHURCH	SSTS	Low	Not Applicable	Not Applicable	Not Applicable	Not Applicable
742234019782	1802 CASCADE ST NW	ELTON HILLS	SINGLE FAMILY	SSTS	Low	Not Applicable	Not Applicable	Not Applicable	Not Applicable
742234048880	Not Available	ELTON HILLS	RES VAC LAND	SSTS	Low	Not Applicable	Not Applicable	Not Applicable	Not Applicable
742234051510	Not Available	ROCH COMM NORTH	COM VAC LAND	SSTS	Low	Not Applicable	Not Applicable	Not Applicable	Not Applicable
742234051749	Not Available	ELTON HILLS	RES VAC LAND	SSTS	Low	Not Applicable	Not Applicable	Not Applicable	Not Applicable
742234051750	Not Available	ELTON HILLS	RES VAC LAND	SSTS	Low	Not Applicable	Not Applicable	Not Applicable	Not Applicable
742234054094	2850 19 AVE NW	TOWNHOME ROCH NW	COMMON AREA	SSTS	Low	Not Applicable	Not Applicable	Not Applicable	Not Applicable
742234075672	2806 HWY 52 N	ROCH COMM NORTH	AUTO DEALERSHIP	SSTS	Low	Not Applicable	Not Applicable	Not Applicable	Not Applicable
742242004782	Not Available	ELTON HILLS	RES VAC LAND	SSTS	Low	Not Applicable	Not Applicable	Not Applicable	Not Applicable
742242004817	1419 31 ST NW	ELTON HILLS	SINGLE FAMILY	SSTS	Low	Not Applicable	Not Applicable	Not Applicable	Not Applicable
742242023108	3110 18 AVE NW	CTY OF ROCH EXEMPT	PUBLIC MUNICIPAL	SSTS	Low	Not Applicable	Not Applicable	Not Applicable	Not Applicable
742243004643	Not Available	ELTON HILLS	RES VAC LAND	SSTS	Low	Not Applicable	Not Applicable	Not Applicable	Not Applicable
742243004649	2780 15 AVE NW	CTY OF ROCH EXEMPT	PARKLAND	SSTS	Low	Not Applicable	Not Applicable	Not Applicable	Not Applicable
742243005842	2712 17 AVE NW	ELTON HILLS	SINGLE FAMILY	SSTS	Low	Not Applicable	Not Applicable	Not Applicable	Not Applicable
742232080155	3601 10 LN NW	CONDO ROCH NW	COMMON AREA	SSTS	Low	Not Applicable	Not Applicable	Not Applicable	Not Applicable
742234006302	306 ZUMBRO DR NW	CITY OF ROCH EXEMPT	PUBLIC MUNICIPAL	SSTS	Low	Not Applicable	Not Applicable	Not Applicable	Not Applicable
742342071200	3100 VENICE LN NW	TOWNHOME ROCH NW	COMMON AREA	SSTS	Low	Not Applicable	Not Applicable	Not Applicable	Not Applicable
742342073719	Not Available	ELTON HILLS	PARKLAND	SSTS	Low	Not Applicable	Not Applicable	Not Applicable	Not Applicable
742343020180	2800 W RIVER PKWY NW	CTY OF ROCH EXEMPT	PUBLIC MUNICIPAL	SSTS	Low	Not Applicable	Not Applicable	Not Applicable	Not Applicable
742343020182	Not Available	CTY OF ROCH EXEMPT	RETENTION POND/DRAIN	SSTS	Low	Not Applicable	Not Applicable	Not Applicable	Not Applicable
742343020197	2841 RIVERWOOD LN NW	TOWNHOME ROCH NW	TOWNHOME	SSTS	Low	Not Applicable	Not Applicable	Not Applicable	Not Applicable
742343020201	Not Available	ELTON HILLS	TOWNHOME	SSTS	Low	Not Applicable	Not Applicable	Not Applicable	Not Applicable
742343020264	290 ZUMBRO DR NW	TOWNHOME ROCH NW	COMMON AREA	SSTS	Low	Not Applicable	Not Applicable	Not Applicable	Not Applicable
742343020265	Not Available	TOWNHOME ROCH NW	COMMON AREA	SSTS	Low	Not Applicable	Not Applicable	Not Applicable	Not Applicable
742343020269	2741 SPYGLASS CT NW	TOWNHOME ROCH NW	TOWNHOME	SSTS	Low	Not Applicable	Not Applicable	Not Applicable	Not Applicable
742344026223	2540 E RIVER RD NE	ELTON HILLS	SINGLE FAMILY	SSTS	Low	Not Applicable	Not Applicable	Not Applicable	Not Applicable
742344026224	Not Available	ELTON HILLS	SINGLE FAMILY	SSTS	Low	Not Applicable	Not Applicable	Not Applicable	Not Applicable
742344026225	Not Available	ELTON HILLS	RES VAC LAND	SSTS	Low	Not Applicable	Not Applicable	Not Applicable	Not Applicable
742344049056	Not Available	RIVER VIEW/RIVER COURT	RES VAC LAND	SSTS	Low	Not Applicable	Not Applicable	Not Applicable	Not Applicable
742411075850	Not Available	OUTSIDE EAST CIRCLE	RES VAC LAND	SSTS	Low	Not Applicable	Not Applicable	Not Applicable	Not Applicable
742411078513	Not Available	NORTHERN HEIGHTS	RES VAC LAND	SSTS	Low	Not Applicable	Not Applicable	Not Applicable	Not Applicable
742411080605	4016 CEDARWOOD RD NE	OUTSIDE EAST CIRCLE	SINGLE FAMILY	SSTS	Low	Not Applicable	Not Applicable	Not Applicable	Not Applicable
742411080615	Not Available	OUTSIDE EAST CIRCLE	SINGLE FAMILY	SSTS	Low	Not Applicable	Not Applicable	Not Applicable	Not Applicable
742411080616	Not Available	OUTSIDE EAST CIRCLE	SINGLE FAMILY	SSTS	Low	Not Applicable	Not Applicable	Not Applicable	Not Applicable
742411080617	Not Available	OUTSIDE EAST CIRCLE	SINGLE FAMILY	SSTS	Low	Not Applicable	Not Applicable	Not Applicable	Not Applicable
742411080618	Not Available	OUTSIDE EAST CIRCLE	SINGLE FAMILY	SSTS	Low	Not Applicable	Not Applicable	Not Applicable	Not Applicable
742411080973	Not Available	NORTHERN HEIGHTS	RURAL VACANT LAND	SSTS	Low	Not Applicable	Not Applicable	Not Applicable	Not Applicable
742412078902	Not Available	NORTHERN HEIGHTS	RES VAC LAND	SSTS	Low	Not Applicable	Not Applicable	Not Applicable	Not Applicable
742412078903	Not Available	NORTHERN HEIGHTS	RES VAC LAND	SSTS	Low	Not Applicable	Not Applicable	Not Applicable	Not Applicable
742413023923	Not Available	CTY OF ROCH EXEMPT	EXEMPT	SSTS	Low	Not Applicable	Not Applicable	Not Applicable	Not Applicable
742413049417	Not Available	ROCH COMM NORTH	VETERINARY CLINIC	SSTS	Low	Not Applicable	Not Applicable	Not Applicable	Not Applicable
742413057353	Not Available	ROCH COMM NORTH	COM VAC LAND	SSTS	Low	Not Applicable	Not Applicable	Not Applicable	Not Applicable
742413075453	Not Available	ROCH COMM NORTH	COM VAC LAND	SSTS	Low	Not Applicable	Not Applicable	Not Applicable	Not Applicable
742414031111	3314 16 AVE NE	NORTHERN HEIGHTS	SINGLE FAMILY	SSTS	Low	Not Applicable	Not Applicable	Not Applicable	Not Applicable
742414031112	3308 ALBERTA DR NE	NORTHERN HEIGHTS	SINGLE FAMILY	SSTS	Low	Not Applicable	Not Applicable	Not Applicable	Not Applicable
742414031114	Not Available	NORTHERN HEIGHTS	RES VAC LAND	SSTS	Low	Not Applicable	Not Applicable	Not Applicable	Not Applicable
742414031115	3306 16 AVE NE	NORTHERN HEIGHTS	SINGLE FAMILY	SSTS	Low	Not Applicable	Not Applicable	Not Applicable	Not Applicable
742414031116	3505 16 AVE NE	NORTHERN HEIGHTS	SINGLE FAMILY	SSTS	Low	Not Applicable	Not Applicable	Not Applicable	Not Applicable
742414031117	3506 16 AVE NE	NORTHERN HEIGHTS	SINGLE FAMILY	SSTS	Low	Not Applicable	Not Applicable	Not Applicable	Not Applicable
742414031118	3540 16 AVE NE	NORTHERN HEIGHTS	SINGLE FAMILY	SSTS	Low	Not Applicable	Not Applicable	Not Applicable	Not Applicable
742414031119	3414 16 AVE NE	NORTHERN HEIGHTS	SINGLE FAMILY	SSTS	Low	Not Applicable	Not Applicable	Not Applicable	Not Applicable
742414031120	1710 35 ST NE	NORTHERN HEIGHTS	SINGLE FAMILY	SSTS	Low	Not Applicable	Not Applicable	Not Applicable	Not Applicable
742414031121	1805 35 ST NE	NORTHERN HEIGHTS	SINGLE FAMILY	SSTS	Low	Not Applicable	Not Applicable	Not Applicable	Not Applicable
742414031122	1815 35 ST NE	NORTHERN HEIGHTS	SINGLE FAMILY	SSTS	Low	Not Applicable	Not Applicable	Not Applicable	Not Applicable
742414031123	1705 35 ST NE	NORTHERN HEIGHTS	SINGLE FAMILY	SSTS	Low	Not Applicable	Not Applicable	Not Applicable	Not Applicable
742414031124	1715 35 ST NE	NORTHERN HEIGHTS	SINGLE FAMILY	SSTS	Low	Not Applicable	Not Applicable	Not Applicable	Not Applicable
742414050939	3515 16 AVE NE	NORTHERN HEIGHTS	SINGLE FAMILY	SSTS	Low	Not Applicable	Not Applicable	Not Applicable	Not Applicable
742414050940	3527 16 AVE NE	NORTHERN HEIGHTS	SINGLE FAMILY	SSTS	Low	Not Applicable	Not Applicable	Not Applicable	Not Applicable
742414075454	Not Available	NORTHERN HEIGHTS	RES VAC LAND	SSTS	Low	Not Applicable	Not Applicable	Not Applicable	Not Applicable
742421083166	Not Available	ROCH COMM NORTH	GRAVEL/SAND PIT	SSTS	Low	Not Applicable	Not Applicable	Not Applicable	Not Applicable
742424064568	Not Available	ROCH COMM NORTH	COM VAC LAND	SSTS	Low	Not Applicable	Not Applicable	Not Applicable	Not Applicable
742424070968	Not Available	ROCH COMM NORTH	COM PARKING LOT	SSTS	Low	Not Applicable	Not Applicable	Not Applicable	Not Applicable
742424073021	Not Available	ROCH COMM NORTH	COM PARKING LOT	SSTS	Low	Not Applicable	Not Applicable	Not Applicable	Not Applicable
742424073022	3456 E CIRCLE DR NE	ROCH COMM NORTH	STRIP CENTER	SSTS	Low	Not Applicable	Not Applicable	Not Applicable	Not Applicable
742424075074	Not Available	ROCH COMM NORTH	COM VAC LAND	SSTS	Low	Not Applicable	Not Applicable	Not Applicable	Not Applicable

Table C-9

PCSI Results - SSTS Locations in the DWSMAs  
Rochester Public Utilities Part 2 WHPP Amendment

PID Number	Site Address	Neighborhood Description	Land Use Description	PCS Code	Risk	SIC Code	SIC Description	NAICS Code	NAICS Description
742424082692	Not Available	ROCH COMM NORTH	COM VAC LAND	SSTS	Low	Not Applicable	Not Applicable	Not Applicable	Not Applicable
742431016266	Not Available	ROCH COMM NORTH	IND VAC LAND	SSTS	Low	Not Applicable	Not Applicable	Not Applicable	Not Applicable
742431078021	594 30 ST NE	NORTHERN SLOPES	PARKLAND	SSTS	Low	Not Applicable	Not Applicable	Not Applicable	Not Applicable
742431080847	Not Available	ROCH COMM NORTH	COM PARKING LOT	SSTS	Low	Not Applicable	Not Applicable	Not Applicable	Not Applicable
742431082690	Not Available	ROCH COMM NORTH	COM VAC LAND	SSTS	Low	Not Applicable	Not Applicable	Not Applicable	Not Applicable
742432021016	Not Available	CTY ROCH APT NE	APT 4PLEX	SSTS	Low	Not Applicable	Not Applicable	Not Applicable	Not Applicable
742432021017	Not Available	RIVER VIEW/RIVER COURT	RES VAC LAND	SSTS	Low	Not Applicable	Not Applicable	Not Applicable	Not Applicable
742432026247	3020 BROADWAY AVE N	ROCH COMM NORTH	WAREHOUSE	SSTS	Low	Not Applicable	Not Applicable	Not Applicable	Not Applicable
742432026249	Not Available	ROCH COMM NORTH	COM VAC LAND	SSTS	Low	799101	HEALTH CLUBS STUDIOS & GYMNASIUMS	71394011	FITNESS & RECREATIONAL SPORTS CENTERS
742432049366	Not Available	RIVER VIEW/RIVER COURT	SINGLE FAMILY	SSTS	Low	Not Applicable	Not Applicable	Not Applicable	Not Applicable
742432049367	525 32 ST NE	CTY OF ROCH EXEMPT	PUBLIC UTILITY	SSTS	Low	Not Applicable	Not Applicable	Not Applicable	Not Applicable
742433003405	Not Available	RIVER VIEW/RIVER COURT	SINGLE FAMILY	SSTS	Low	Not Applicable	Not Applicable	Not Applicable	Not Applicable
742433026250	Not Available	ROCH COMM NORTH	COM VAC LAND	SSTS	Low	Not Applicable	Not Applicable	Not Applicable	Not Applicable
742433049649	Not Available	ROCH COMM NORTH	COM PARKING LOT	SSTS	Low	Not Applicable	Not Applicable	Not Applicable	Not Applicable
742433049650	Not Available	ROCH COMM NORTH	GEN OFFICE 1-2STY	SSTS	Low	Not Applicable	Not Applicable	Not Applicable	Not Applicable
742433079151	2660 BROADWAY AVE N	ROCH COMM NORTH	COM VAC LAND	SSTS	Low	598903	FIREWOOD	45431013	FUEL DEALERS
742434020385	700 ROCKY CREEK DR NE	NORTHERN HEIGHTS	RES VAC LAND	SSTS	Low	Not Applicable	Not Applicable	Not Applicable	Not Applicable
742434026259	Not Available	CTY OF ROCH EXEMPT	PARKLAND	SSTS	Low	Not Applicable	Not Applicable	Not Applicable	Not Applicable
742434048865	Not Available	VIOLA/GLENDALE HEIGHTS	RES VAC LAND	SSTS	Low	Not Applicable	Not Applicable	Not Applicable	Not Applicable
742434049943	784 26 ST NE	TOWNHOME ROCH NE	TOWNHOME	SSTS	Low	Not Applicable	Not Applicable	Not Applicable	Not Applicable
742434049944	778 26 ST NE	TOWNHOME ROCH NE	TOWNHOME	SSTS	Low	Not Applicable	Not Applicable	Not Applicable	Not Applicable
742434049946	781 26 ST NE	TOWNHOME ROCH NE	TOWNHOME	SSTS	Low	399903	MANUFACTURERS	33999936	ALL OTHER MISCELLANEOUS MANUFACTURING
742434051231	787 26 ST NE	TOWNHOME ROCH NE	TOWNHOME	SSTS	Low	Not Applicable	Not Applicable	Not Applicable	Not Applicable
742434051307	Not Available	TOWNHOME ROCH NE	COMMON AREA	SSTS	Low	Not Applicable	Not Applicable	Not Applicable	Not Applicable
742434057630	Not Available	TOWNHOME ROCH NE	COMMON AREA	SSTS	Low	Not Applicable	Not Applicable	Not Applicable	Not Applicable
742434057632	794 26 ST NE	TOWNHOME ROCH NE	TOWNHOME	SSTS	Low	Not Applicable	Not Applicable	Not Applicable	Not Applicable
742434057633	798 26 ST NE	TOWNHOME ROCH NE	TOWNHOME	SSTS	Low	Not Applicable	Not Applicable	Not Applicable	Not Applicable
742434078014	Not Available	CTY ROCH APT NE	APARTMENT BARE LAND	SSTS	Low	Not Applicable	Not Applicable	Not Applicable	Not Applicable
742434078015	Not Available	CTY ROCH APT NE	APARTMENT BARE LAND	SSTS	Low	Not Applicable	Not Applicable	Not Applicable	Not Applicable
742434080668	Not Available	ROCH COMM NORTH	COM VAC LAND	SSTS	Low	Not Applicable	Not Applicable	Not Applicable	Not Applicable
742441070929	Not Available	CTY OF ROCH EXEMPT	RETENTION POND/DRAIN	SSTS	Low	Not Applicable	Not Applicable	Not Applicable	Not Applicable
742441077513	1561 ALEXANDER RD NE	TOWNHOME ROCH NE	RES VAC LAND	SSTS	Low	Not Applicable	Not Applicable	Not Applicable	Not Applicable
742441077514	1573 ALEXANDER RD NE	TOWNHOME ROCH NE	RES VAC LAND	SSTS	Low	Not Applicable	Not Applicable	Not Applicable	Not Applicable
742441077515	1597 ALEXANDER RD NE	TOWNHOME ROCH NE	RES VAC LAND	SSTS	Low	Not Applicable	Not Applicable	Not Applicable	Not Applicable
742441077516	1609 ALEXANDER RD NE	TOWNHOME ROCH NE	RES VAC LAND	SSTS	Low	Not Applicable	Not Applicable	Not Applicable	Not Applicable
742441077517	1633 ALEXANDER RD NE	TOWNHOME ROCH NE	RES VAC LAND	SSTS	Low	Not Applicable	Not Applicable	Not Applicable	Not Applicable
742441077518	1645 ALEXANDER RD NE	TOWNHOME ROCH NE	RES VAC LAND	SSTS	Low	Not Applicable	Not Applicable	Not Applicable	Not Applicable
742441077519	1669 ALEXANDER RD NE	TOWNHOME ROCH NE	TOWNHOME	SSTS	Low	Not Applicable	Not Applicable	Not Applicable	Not Applicable
742441077521	1693 ALEXANDER RD NE	TOWNHOME ROCH NE	TOWNHOME	SSTS	Low	Not Applicable	Not Applicable	Not Applicable	Not Applicable
742441077525	1765 ALEXANDER RD NE	TOWNHOME ROCH NE	SINGLE FAMILY	SSTS	Low	Not Applicable	Not Applicable	Not Applicable	Not Applicable
742441077526	1789 ALEXANDER RD NE	TOWNHOME ROCH NE	SINGLE FAMILY	SSTS	Low	Not Applicable	Not Applicable	Not Applicable	Not Applicable
742441077534	1969 ALEXANDER RD NE	TOWNHOME ROCH NE	RES VAC LAND	SSTS	Low	Not Applicable	Not Applicable	Not Applicable	Not Applicable
742441077535	1993 ALEXANDER RD NE	TOWNHOME ROCH NE	RES VAC LAND	SSTS	Low	Not Applicable	Not Applicable	Not Applicable	Not Applicable
742441077536	Not Available	TOWNHOME ROCH NE	COMMON AREA	SSTS	Low	Not Applicable	Not Applicable	Not Applicable	Not Applicable
742441077571	Not Available	TOWNHOME ROCH NE	RES VAC LAND	SSTS	Low	Not Applicable	Not Applicable	Not Applicable	Not Applicable
742441080037	1884 ALEXANDER RD NE	TOWNHOME ROCH NE	RES VAC LAND	SSTS	Low	Not Applicable	Not Applicable	Not Applicable	Not Applicable
742441080039	1838 ALEXANDER RD NE	TOWNHOME ROCH NE	TOWNHOME	SSTS	Low	Not Applicable	Not Applicable	Not Applicable	Not Applicable
742441080044	1744 ALEXANDER RD NE	TOWNHOME ROCH NE	TOWNHOME	SSTS	Low	Not Applicable	Not Applicable	Not Applicable	Not Applicable
742441080050	1642 ALEXANDER RD NE	TOWNHOME ROCH NE	TOWNHOME	SSTS	Low	Not Applicable	Not Applicable	Not Applicable	Not Applicable
742441080054	1570 ALEXANDER RD NE	TOWNHOME ROCH NE	TOWNHOME	SSTS	Low	Not Applicable	Not Applicable	Not Applicable	Not Applicable
742441080055	1558 ALEXANDER RD NE	TOWNHOME ROCH NE	TOWNHOME	SSTS	Low	Not Applicable	Not Applicable	Not Applicable	Not Applicable
742441080058	Not Available	TOWNHOME ROCH NE	COMMON AREA	SSTS	Low	Not Applicable	Not Applicable	Not Applicable	Not Applicable
742442047982	3110 NORTHERN VALLEY DR NE	NORTHERN SLOPES	RES VAC LAND	SSTS	Low	Not Applicable	Not Applicable	Not Applicable	Not Applicable
742442047983	3024 NORTHERN VALLEY DR NE	NORTHERN SLOPES	RES VAC LAND	SSTS	Low	Not Applicable	Not Applicable	Not Applicable	Not Applicable
742442077506	Not Available	VIOLA/GLENDALE HEIGHTS	RURAL VACANT LAND	SSTS	Low	Not Applicable	Not Applicable	Not Applicable	Not Applicable
742442077507	1489 ALEXANDER RD NE	TOWNHOME ROCH NE	RES VAC LAND	SSTS	Low	Not Applicable	Not Applicable	Not Applicable	Not Applicable
742442077508	1501 ALEXANDER RD NE	TOWNHOME ROCH NE	RES VAC LAND	SSTS	Low	Not Applicable	Not Applicable	Not Applicable	Not Applicable
742442077509	1513 ALEXANDER RD NE	TOWNHOME ROCH NE	RES VAC LAND	SSTS	Low	Not Applicable	Not Applicable	Not Applicable	Not Applicable
742442077510	1525 ALEXANDER RD NE	TOWNHOME ROCH NE	RES VAC LAND	SSTS	Low	Not Applicable	Not Applicable	Not Applicable	Not Applicable
742442077511	1537 ALEXANDER RD NE	TOWNHOME ROCH NE	RES VAC LAND	SSTS	Low	Not Applicable	Not Applicable	Not Applicable	Not Applicable
742442077512	1549 ALEXANDER RD NE	TOWNHOME ROCH NE	RES VAC LAND	SSTS	Low	Not Applicable	Not Applicable	Not Applicable	Not Applicable
742442077568	3199 GRACE LN NE	TOWNHOME ROCH NE	RES VAC LAND	SSTS	Low	Not Applicable	Not Applicable	Not Applicable	Not Applicable
742442077569	3187 GRACE LN NE	TOWNHOME ROCH NE	RES VAC LAND	SSTS	Low	Not Applicable	Not Applicable	Not Applicable	Not Applicable
742442077570	Not Available	TOWNHOME ROCH NE	COMMON AREA	SSTS	Low	Not Applicable	Not Applicable	Not Applicable	Not Applicable
742442080056	1546 ALEXANDER RD NE	TOWNHOME ROCH NE	RES VAC LAND	SSTS	Low	Not Applicable	Not Applicable	Not Applicable	Not Applicable
742442080057	1534 ALEXANDER RD NE	TOWNHOME ROCH NE	RES VAC LAND	SSTS	Low	Not Applicable	Not Applicable	Not Applicable	Not Applicable
742443008164	727 ROCKY CREEK DR NE	CTY OF ROCH EXEMPT	RETENTION POND/DRAIN	SSTS	Low	Not Applicable	Not Applicable	Not Applicable	Not Applicable
742443008165	901 NORTHERN VALLEY DR NE	CTY OF ROCH EXEMPT	RETENTION POND/DRAIN	SSTS	Low	Not Applicable	Not Applicable	Not Applicable	Not Applicable
742443026261	Not Available	CTY OF ROCH EXEMPT	PARKLAND	SSTS	Low	Not Applicable	Not Applicable	Not Applicable	Not Applicable
742443052544	Not Available	TOWNHOME ROCH NE	COMMON AREA	SSTS	Low	Not Applicable	Not Applicable	Not Applicable	Not Applicable
742444048505	1512 GLENDALE HILLS DR NE	VIOLA/GLENDALE HEIGHTS	SINGLE FAMILY	SSTS	Low	Not Applicable	Not Applicable	Not Applicable	Not Applicable
742444058604	Not Available	VIOLA/GLENDALE HEIGHTS	SINGLE FAMILY	SSTS	Low	Not Applicable	Not Applicable	Not Applicable	Not Applicable
742444058606	Not Available	VIOLA/GLENDALE HEIGHTS	SINGLE FAMILY	SSTS	Low	Not Applicable	Not Applicable	Not Applicable	Not Applicable

Table C-9

**PCSI Results - SSTS Locations in the DWSMAs  
Rochester Public Utilities Part 2 WHPP Amendment**

PID Number	Site Address	Neighborhood Description	Land Use Description	PCS Code	Risk	SIC Code	SIC Description	NAICS Code	NAICS Description
742444069144	2718 ROCKY CREEK LN NE	VIOLA/GLENDALE HEIGHTS	RES VAC LAND	SSTS	Low	Not Applicable	Not Applicable	Not Applicable	Not Applicable
742444069145	Not Available	VIOLA/GLENDALE HEIGHTS	RES VAC LAND	SSTS	Low	Not Applicable	Not Applicable	Not Applicable	Not Applicable
742444069146	1867 ROCKY CREEK DR NE	VIOLA/GLENDALE HEIGHTS	RES VAC LAND	SSTS	Low	Not Applicable	Not Applicable	Not Applicable	Not Applicable
742444069147	1893 ROCKY CREEK DR NE	VIOLA/GLENDALE HEIGHTS	RES VAC LAND	SSTS	Low	Not Applicable	Not Applicable	Not Applicable	Not Applicable
742444069150	1971 ROCKY CREEK DR NE	VIOLA/GLENDALE HEIGHTS	RES VAC LAND	SSTS	Low	Not Applicable	Not Applicable	Not Applicable	Not Applicable
742444069152	Not Available	CTY OF ROCH EXEMPT	PUBLIC MUNICIPAL	SSTS	Low	Not Applicable	Not Applicable	Not Applicable	Not Applicable
742444069153	Not Available	VIOLA/GLENDALE HEIGHTS	SINGLE FAMILY	SSTS	Low	Not Applicable	Not Applicable	Not Applicable	Not Applicable
742444069154	Not Available	VIOLA/GLENDALE HEIGHTS	SINGLE FAMILY	SSTS	Low	Not Applicable	Not Applicable	Not Applicable	Not Applicable
742511051656	Not Available	CTY OF ROCH EXEMPT	PARKLAND	SSTS	Low	Not Applicable	Not Applicable	Not Applicable	Not Applicable
742511070953	Not Available	CTY OF ROCH EXEMPT	PARKLAND	SSTS	Low	Not Applicable	Not Applicable	Not Applicable	Not Applicable
742511070954	1265 NORTHERN VALLEY DR NE	CTY OF ROCH EXEMPT	PARKLAND	SSTS	Low	Not Applicable	Not Applicable	Not Applicable	Not Applicable
742512008166	Not Available	CTY OF ROCH EXEMPT	RETENTION POND/DRAIN	SSTS	Low	Not Applicable	Not Applicable	Not Applicable	Not Applicable
742512016919	2520 NORTHRIDGE LN NE	NORTHERN HEIGHTS	SINGLE FAMILY	SSTS	Low	Not Applicable	Not Applicable	Not Applicable	Not Applicable
742512077316	Not Available	CTY OF ROCH EXEMPT	PARKLAND	SSTS	Low	Not Applicable	Not Applicable	Not Applicable	Not Applicable
742512077317	Not Available	CTY OF ROCH EXEMPT	PARKLAND	SSTS	Low	Not Applicable	Not Applicable	Not Applicable	Not Applicable
742513016608	1204 NORTHERN HEIGHTS DR NE	CTY OF ROCH EXEMPT	PUBLIC UTILITY	SSTS	Low	Not Applicable	Not Applicable	Not Applicable	Not Applicable
742513026307	Not Available	NORTHERN HEIGHTS	SINGLE FAMILY	SSTS	Low	Not Applicable	Not Applicable	Not Applicable	Not Applicable
742513077315	919 22 ST NE	CTY OF ROCH EXEMPT	PARKLAND	SSTS	Low	Not Applicable	Not Applicable	Not Applicable	Not Applicable
742514011343	Not Available	ROCH COMM NORTH	COM VAC LAND	SSTS	Low	Not Applicable	Not Applicable	Not Applicable	Not Applicable
742514011344	Not Available	ROCH COMM NORTH	COM VAC LAND	SSTS	Low	Not Applicable	Not Applicable	Not Applicable	Not Applicable
742514016358	Not Available	VIOLA/GLENDALE HEIGHTS	SINGLE FAMILY	SSTS	Low	Not Applicable	Not Applicable	Not Applicable	Not Applicable
742514016894	Not Available	NORTHERN HEIGHTS	RES VAC LAND	SSTS	Low	Not Applicable	Not Applicable	Not Applicable	Not Applicable
742521016928	Not Available	CTY OF ROCH EXEMPT	PARKLAND	SSTS	Low	Not Applicable	Not Applicable	Not Applicable	Not Applicable
742521025496	Not Available	TOWNHOME ROCH NE	COMMON AREA	SSTS	Low	Not Applicable	Not Applicable	Not Applicable	Not Applicable
742521025497	Not Available	CTY OF ROCH EXEMPT	PUBLIC MUNICIPAL	SSTS	Low	Not Applicable	Not Applicable	Not Applicable	Not Applicable
742521025517	Not Available	TOWNHOME ROCH NE	COMMON AREA	SSTS	Low	Not Applicable	Not Applicable	Not Applicable	Not Applicable
742521025518	Not Available	TOWNHOME ROCH NE	COMMON AREA	SSTS	Low	Not Applicable	Not Applicable	Not Applicable	Not Applicable
742521025519	Not Available	TOWNHOME ROCH NE	COMMON AREA	SSTS	Low	Not Applicable	Not Applicable	Not Applicable	Not Applicable
742521025520	Not Available	TOWNHOME ROCH NE	COMMON AREA	SSTS	Low	Not Applicable	Not Applicable	Not Applicable	Not Applicable
742521025521	Not Available	TOWNHOME ROCH NE	COMMON AREA	SSTS	Low	Not Applicable	Not Applicable	Not Applicable	Not Applicable
742521025522	Not Available	TOWNHOME ROCH NE	COMMON AREA	SSTS	Low	Not Applicable	Not Applicable	Not Applicable	Not Applicable
742521025523	Not Available	TOWNHOME ROCH NE	COMMON AREA	SSTS	Low	Not Applicable	Not Applicable	Not Applicable	Not Applicable
742521025536	Not Available	TOWNHOME ROCH NE	COMMON AREA	SSTS	Low	Not Applicable	Not Applicable	Not Applicable	Not Applicable
742521025537	Not Available	TOWNHOME ROCH NE	COMMON AREA	SSTS	Low	Not Applicable	Not Applicable	Not Applicable	Not Applicable
742521025538	Not Available	TOWNHOME ROCH NE	COMMON AREA	SSTS	Low	Not Applicable	Not Applicable	Not Applicable	Not Applicable
742521025539	Not Available	TOWNHOME ROCH NE	COMMON AREA	SSTS	Low	Not Applicable	Not Applicable	Not Applicable	Not Applicable
742521025540	Not Available	TOWNHOME ROCH NE	COMMON AREA	SSTS	Low	Not Applicable	Not Applicable	Not Applicable	Not Applicable
742521061979	723 WOODHAVEN CT NE	TOWNHOME ROCH NE	TOWNHOME	SSTS	Low	Not Applicable	Not Applicable	Not Applicable	Not Applicable
742522003414	Not Available	RIVER VIEW/RIVER COURT	SINGLE FAMILY	SSTS	Low	Not Applicable	Not Applicable	Not Applicable	Not Applicable
742522003449	Not Available	ROCH COMM NORTH	COM VAC LAND	SSTS	Low	Not Applicable	Not Applicable	Not Applicable	Not Applicable
742522020931	445 NORTHERN HEIGHTS DR NE	CTY OF ROCH EXEMPT	PUBLIC MUNICIPAL	SSTS	Low	Not Applicable	Not Applicable	Not Applicable	Not Applicable
742522021074	Not Available	ROCH COMM NORTH	WAREHOUSE	SSTS	Low	Not Applicable	Not Applicable	Not Applicable	Not Applicable
742522070391	Not Available	NORTHERN HEIGHTS	RES VAC LAND	SSTS	Low	Not Applicable	Not Applicable	Not Applicable	Not Applicable
742523005832	Not Available	KELLOGG	RES VAC LAND	SSTS	Low	Not Applicable	Not Applicable	Not Applicable	Not Applicable
742523005837	Not Available	CTY OF ROCH APT NE	APT 4PLEX	SSTS	Low	Not Applicable	Not Applicable	Not Applicable	Not Applicable
742523016372	Not Available	NORTHERN HEIGHTS	SINGLE FAMILY	SSTS	Low	Not Applicable	Not Applicable	Not Applicable	Not Applicable
742523016373	Not Available	NORTHERN HEIGHTS	SINGLE FAMILY	SSTS	Low	Not Applicable	Not Applicable	Not Applicable	Not Applicable
742523016374	2233 5 AVE NE	NORTHERN HEIGHTS	SINGLE FAMILY	SSTS	Low	Not Applicable	Not Applicable	Not Applicable	Not Applicable
742523016380	Not Available	NORTHERN HEIGHTS	RES VAC LAND	SSTS	Low	Not Applicable	Not Applicable	Not Applicable	Not Applicable
742523016385	Not Available	NORTHERN HEIGHTS	SINGLE FAMILY	SSTS	Low	Not Applicable	Not Applicable	Not Applicable	Not Applicable
742523016391	Not Available	NORTHERN HEIGHTS	RES VAC LAND	SSTS	Low	Not Applicable	Not Applicable	Not Applicable	Not Applicable
742523016438	2248 5 AVE NE	NORTHERN HEIGHTS	SINGLE FAMILY	SSTS	Low	999977	NONCLASSIFIED ESTABLISHMENTS	99999004	UNCLASSIFIED ESTABLISHMENTS
742523016583	609 20 ST NE	NORTHERN HEIGHTS	SINGLE FAMILY	SSTS	Low	Not Applicable	Not Applicable	Not Applicable	Not Applicable
742523026305	Not Available	NORTHERN HEIGHTS	RES VAC LAND	SSTS	Low	Not Applicable	Not Applicable	Not Applicable	Not Applicable
742523026320	Not Available	ROCH COMM NORTH	COM VAC LAND	SSTS	Low	Not Applicable	Not Applicable	Not Applicable	Not Applicable
742523056403	Not Available	NORTHERN HEIGHTS	RES VAC LAND	SSTS	Low	Not Applicable	Not Applicable	Not Applicable	Not Applicable
742523077121	2239 5 AVE NE	NORTHERN HEIGHTS	SINGLE FAMILY	SSTS	Low	Not Applicable	Not Applicable	Not Applicable	Not Applicable
742524016414	Not Available	NORTHERN HEIGHTS	SINGLE FAMILY	SSTS	Low	Not Applicable	Not Applicable	Not Applicable	Not Applicable
742524016579	Not Available	NORTHERN HEIGHTS	SINGLE FAMILY	SSTS	Low	Not Applicable	Not Applicable	Not Applicable	Not Applicable
742524026306	Not Available	NORTHERN HEIGHTS	SINGLE FAMILY	SSTS	Low	Not Applicable	Not Applicable	Not Applicable	Not Applicable
742531011256	Not Available	NORTHERN HEIGHTS	RES VAC LAND	SSTS	Low	Not Applicable	Not Applicable	Not Applicable	Not Applicable
742531017536	Not Available	EDUCATION PUBLIC	PUBLIC SCHOOL	SSTS	Low	Not Applicable	Not Applicable	Not Applicable	Not Applicable
742531017542	1612 8 AVE NE	KELLOGG	SINGLE FAMILY	SSTS	Low	Not Applicable	Not Applicable	Not Applicable	Not Applicable
742531017548	Not Available	KELLOGG	RES VAC LAND	SSTS	Low	Not Applicable	Not Applicable	Not Applicable	Not Applicable
742531017556	Not Available	NORTHERN HEIGHTS	RES VAC LAND	SSTS	Low	Not Applicable	Not Applicable	Not Applicable	Not Applicable
742531017557	Not Available	NORTHERN HEIGHTS	RES VAC LAND	SSTS	Low	Not Applicable	Not Applicable	Not Applicable	Not Applicable
742531017560	Not Available	NORTHERN HEIGHTS	RES VAC LAND	SSTS	Low	Not Applicable	Not Applicable	Not Applicable	Not Applicable
742531017563	Not Available	CTY OF ROCH EXEMPT	PUBLIC MUNICIPAL	SSTS	Low	Not Applicable	Not Applicable	Not Applicable	Not Applicable
742531019167	Not Available	KELLOGG	SINGLE FAMILY	SSTS	Low	Not Applicable	Not Applicable	Not Applicable	Not Applicable
742531019235	Not Available	NORTHERN HEIGHTS	RES VAC LAND	SSTS	Low	Not Applicable	Not Applicable	Not Applicable	Not Applicable
742531019242	Not Available	NORTHERN HEIGHTS	RES VAC LAND	SSTS	Low	Not Applicable	Not Applicable	Not Applicable	Not Applicable
742531026313	Not Available	NORTHERN HEIGHTS	SINGLE FAMILY	SSTS	Low	Not Applicable	Not Applicable	Not Applicable	Not Applicable
742531074010	Not Available	NORTHERN HEIGHTS	SINGLE FAMILY	SSTS	Low	Not Applicable	Not Applicable	Not Applicable	Not Applicable



Table C-9

PCSI Results - SSTS Locations in the DWSMAs  
Rochester Public Utilities Part 2 WHPP Amendment

PID Number	Site Address	Neighborhood Description	Land Use Description	PCS Code	Risk	SIC Code	SIC Description	NAICS Code	NAICS Description
742531074011	Not Available	NORTHERN HEIGHTS	SINGLE FAMILY	SSTS	Low	Not Applicable	Not Applicable	Not Applicable	Not Applicable
742531081685	Not Available	NORTHERN HEIGHTS	SINGLE FAMILY	SSTS	Low	Not Applicable	Not Applicable	Not Applicable	Not Applicable
742531081832	Not Available	NORTHERN HEIGHTS	RES VAC LAND	SSTS	Low	Not Applicable	Not Applicable	Not Applicable	Not Applicable
742531081833	Not Available	NORTHERN HEIGHTS	RES VAC LAND	SSTS	Low	Not Applicable	Not Applicable	Not Applicable	Not Applicable
742532010448	Not Available	ROCH COMM NORTH	COM PARKING LOT	SSTS	Low	Not Applicable	Not Applicable	Not Applicable	Not Applicable
742532010449	Not Available	ROCH COMM NORTH	COM PARKING LOT	SSTS	Low	Not Applicable	Not Applicable	Not Applicable	Not Applicable
742532010450	Not Available	ROCH COMM NORTH	COM PARKING LOT	SSTS	Low	Not Applicable	Not Applicable	Not Applicable	Not Applicable
742532010451	Not Available	ROCH COMM NORTH	COM PARKING LOT	SSTS	Low	Not Applicable	Not Applicable	Not Applicable	Not Applicable
742532026299	Not Available	EDUCATION PUBLIC	PUBLIC SCHOOL	SSTS	Low	Not Applicable	Not Applicable	Not Applicable	Not Applicable
742533001888	302 15 ST NE	KELLOGG	SINGLE FAMILY	SSTS	Low	Not Applicable	Not Applicable	Not Applicable	Not Applicable
742533001896	Not Available	KELLOGG	RES VAC LAND	SSTS	Low	Not Applicable	Not Applicable	Not Applicable	Not Applicable
742533011841	Not Available	KELLOGG	RES VAC LAND	SSTS	Low	Not Applicable	Not Applicable	Not Applicable	Not Applicable
742533011857	305 16 ST NE	KELLOGG	TWINPLEX	SSTS	Low	Not Applicable	Not Applicable	Not Applicable	Not Applicable
742533026300	Not Available	NORTHERN HEIGHTS	SINGLE FAMILY	SSTS	Low	Not Applicable	Not Applicable	Not Applicable	Not Applicable
742533026301	Not Available	NORTHERN HEIGHTS	SINGLE FAMILY	SSTS	Low	Not Applicable	Not Applicable	Not Applicable	Not Applicable
742534019021	Not Available	KELLOGG	SINGLE FAMILY	SSTS	Low	Not Applicable	Not Applicable	Not Applicable	Not Applicable
742534019067	1528 9 AVE NE	KELLOGG	SINGLE FAMILY	SSTS	Low	Not Applicable	Not Applicable	Not Applicable	Not Applicable
742534019074	1502 9 AVE NE	KELLOGG	SINGLE FAMILY	SSTS	Low	Not Applicable	Not Applicable	Not Applicable	Not Applicable
742534019177	1607 11 AVE NE	KELLOGG	SINGLE FAMILY	SSTS	Low	Not Applicable	Not Applicable	Not Applicable	Not Applicable
742534019186	1531 11 AVE NE	KELLOGG	SINGLE FAMILY	SSTS	Low	Not Applicable	Not Applicable	Not Applicable	Not Applicable
742541025424	Not Available	NORTHERN HEIGHTS	RES VAC LAND	SSTS	Low	Not Applicable	Not Applicable	Not Applicable	Not Applicable
742541025425	Not Available	NORTHERN HEIGHTS	RES VAC LAND	SSTS	Low	Not Applicable	Not Applicable	Not Applicable	Not Applicable
742541045621	Not Available	CTY OF ROCH EXEMPT	PARKLAND	SSTS	Low	Not Applicable	Not Applicable	Not Applicable	Not Applicable
742541045627	Not Available	NORTHERN HEIGHTS	SINGLE FAMILY	SSTS	Low	Not Applicable	Not Applicable	Not Applicable	Not Applicable
742542019260	930 19 ST NE	NORTHERN HEIGHTS	RES VAC LAND	SSTS	Low	Not Applicable	Not Applicable	Not Applicable	Not Applicable
742542019269	Not Available	NORTHERN HEIGHTS	RES VAC LAND	SSTS	Low	Not Applicable	Not Applicable	Not Applicable	Not Applicable
742542019273	Not Available	NORTHERN HEIGHTS	RES VAC LAND	SSTS	Low	Not Applicable	Not Applicable	Not Applicable	Not Applicable
742542019281	Not Available	NORTHERN HEIGHTS	SINGLE FAMILY	SSTS	Low	Not Applicable	Not Applicable	Not Applicable	Not Applicable
742542046482	Not Available	VIOLA/GLENDALE HEIGHTS	RES VAC LAND	SSTS	Low	Not Applicable	Not Applicable	Not Applicable	Not Applicable
742542046483	Not Available	VIOLA/GLENDALE HEIGHTS	RES VAC LAND	SSTS	Low	Not Applicable	Not Applicable	Not Applicable	Not Applicable
742542046484	Not Available	VIOLA/GLENDALE HEIGHTS	RES VAC LAND	SSTS	Low	Not Applicable	Not Applicable	Not Applicable	Not Applicable
742542046485	Not Available	VIOLA/GLENDALE HEIGHTS	RES VAC LAND	SSTS	Low	Not Applicable	Not Applicable	Not Applicable	Not Applicable
742542051724	Not Available	VIOLA/GLENDALE HEIGHTS	SINGLE FAMILY	SSTS	Low	Not Applicable	Not Applicable	Not Applicable	Not Applicable
742542051725	Not Available	VIOLA/GLENDALE HEIGHTS	SINGLE FAMILY	SSTS	Low	Not Applicable	Not Applicable	Not Applicable	Not Applicable
742543011178	1524 WILSHIRE DR NE	KELLOGG	SINGLE FAMILY	SSTS	Low	Not Applicable	Not Applicable	Not Applicable	Not Applicable
742543011201	Not Available	KELLOGG	RES VAC LAND	SSTS	Low	Not Applicable	Not Applicable	Not Applicable	Not Applicable
742543025605	1402 15 AVE NE	KELLOGG	SINGLE FAMILY	SSTS	Low	Not Applicable	Not Applicable	Not Applicable	Not Applicable
742543026318	1465 12 AVE NE	NORTHERN HEIGHTS	CHURCH	SSTS	Low	Not Applicable	Not Applicable	Not Applicable	Not Applicable
742543026319	1521 WILSHIRE DR NE	NORTHERN HEIGHTS	SINGLE FAMILY	SSTS	Low	Not Applicable	Not Applicable	Not Applicable	Not Applicable
742544011181	Not Available	KELLOGG	RES VAC LAND	SSTS	Low	Not Applicable	Not Applicable	Not Applicable	Not Applicable
742544011762	Not Available	JEFFERSON	RES VAC LAND	SSTS	Low	Not Applicable	Not Applicable	Not Applicable	Not Applicable
742544011764	Not Available	JEFFERSON	RES VAC LAND	SSTS	Low	Not Applicable	Not Applicable	Not Applicable	Not Applicable
742544011765	1717 HIAWATHA CT NE	JEFFERSON	SINGLE FAMILY	SSTS	Low	Not Applicable	Not Applicable	Not Applicable	Not Applicable
742544011766	1729 HIAWATHA CT NE	JEFFERSON	SINGLE FAMILY	SSTS	Low	Not Applicable	Not Applicable	Not Applicable	Not Applicable
742544011767	1723 HIAWATHA CT NE	JEFFERSON	SINGLE FAMILY	SSTS	Low	Not Applicable	Not Applicable	Not Applicable	Not Applicable
742544011768	1724 HIAWATHA CT NE	JEFFERSON	SINGLE FAMILY	SSTS	Low	Not Applicable	Not Applicable	Not Applicable	Not Applicable
742544011770	1718 HIAWATHA CT NE	JEFFERSON	SINGLE FAMILY	SSTS	Low	Not Applicable	Not Applicable	Not Applicable	Not Applicable
742544026322	1715 VIOLA RD NE	NORTHERN HEIGHTS	SINGLE FAMILY	SSTS	Low	Not Applicable	Not Applicable	Not Applicable	Not Applicable
742544026324	1920 16 ST NE	NORTHERN HEIGHTS	SINGLE FAMILY	SSTS	Low	Not Applicable	Not Applicable	Not Applicable	Not Applicable
742544077357	1571 WILSHIRE DR NE	NORTHERN HEIGHTS	RES VAC LAND	SSTS	Low	Not Applicable	Not Applicable	Not Applicable	Not Applicable
742544077358	Not Available	NORTHERN HEIGHTS	RES VAC LAND	SSTS	Low	Not Applicable	Not Applicable	Not Applicable	Not Applicable
742611003433	2445 RIVERVIEW HEIGHTS DR NE	RIVER VIEW/RIVER COURT	SINGLE FAMILY	SSTS	Low	Not Applicable	Not Applicable	Not Applicable	Not Applicable
742611026363	Not Available	CTY OF ROCH EXEMPT	PUBLIC MUNICIPAL	SSTS	Low	Not Applicable	Not Applicable	Not Applicable	Not Applicable
742611026365	Not Available	RIVER VIEW/RIVER COURT	RES VAC LAND	SSTS	Low	Not Applicable	Not Applicable	Not Applicable	Not Applicable
742611026367	2407 E RIVER RD NE	RIVER VIEW/RIVER COURT	SINGLE FAMILY	SSTS	Low	Not Applicable	Not Applicable	Not Applicable	Not Applicable
742611026370	2311 E RIVER RD NE	RIVER VIEW/RIVER COURT	SINGLE FAMILY	SSTS	Low	Not Applicable	Not Applicable	Not Applicable	Not Applicable
742611047037	Not Available	CTY OF ROCH EXEMPT	PUBLIC MUNICIPAL	SSTS	Low	Not Applicable	Not Applicable	Not Applicable	Not Applicable
742612023251	Not Available	CTY OF ROCH EXEMPT	PARKLAND	SSTS	Low	Not Applicable	Not Applicable	Not Applicable	Not Applicable
742612023326	2550 2 AVE NW	CTY OF ROCH EXEMPT	PARKLAND	SSTS	Low	Not Applicable	Not Applicable	Not Applicable	Not Applicable
742612023753	Not Available	CTY OF ROCH EXEMPT	PARKLAND	SSTS	Low	Not Applicable	Not Applicable	Not Applicable	Not Applicable
742613023348	Not Available	ROCH COMM NORTH	COM PARKING LOT	SSTS	Low	Not Applicable	Not Applicable	Not Applicable	Not Applicable
742613023350	Not Available	CTY OF ROCH EXEMPT	PARKLAND	SSTS	Low	Not Applicable	Not Applicable	Not Applicable	Not Applicable
742613023926	Not Available	CTY OF ROCH EXEMPT	PUBLIC MUNICIPAL	SSTS	Low	Not Applicable	Not Applicable	Not Applicable	Not Applicable
742613023928	Not Available	CTY OF ROCH EXEMPT	PUBLIC MUNICIPAL	SSTS	Low	Not Applicable	Not Applicable	Not Applicable	Not Applicable
742613023930	Not Available	CTY OF ROCH EXEMPT	PUBLIC MUNICIPAL	SSTS	Low	Not Applicable	Not Applicable	Not Applicable	Not Applicable
742613023932	Not Available	CTY OF ROCH EXEMPT	PUBLIC MUNICIPAL	SSTS	Low	Not Applicable	Not Applicable	Not Applicable	Not Applicable
742613023934	Not Available	CTY OF ROCH EXEMPT	PUBLIC MUNICIPAL	SSTS	Low	Not Applicable	Not Applicable	Not Applicable	Not Applicable
742613023936	Not Available	CTY OF ROCH EXEMPT	PUBLIC MUNICIPAL	SSTS	Low	Not Applicable	Not Applicable	Not Applicable	Not Applicable
742613023938	Not Available	CTY OF ROCH EXEMPT	PUBLIC MUNICIPAL	SSTS	Low	Not Applicable	Not Applicable	Not Applicable	Not Applicable
742613023940	Not Available	CTY OF ROCH EXEMPT	PUBLIC MUNICIPAL	SSTS	Low	Not Applicable	Not Applicable	Not Applicable	Not Applicable
742613023942	Not Available	CTY OF ROCH EXEMPT	PUBLIC MUNICIPAL	SSTS	Low	Not Applicable	Not Applicable	Not Applicable	Not Applicable
742613023944	Not Available	CTY OF ROCH EXEMPT	PUBLIC MUNICIPAL	SSTS	Low	Not Applicable	Not Applicable	Not Applicable	Not Applicable
742613023995	61 VIKING VILLAGE DR NW	TOWNHOME ROCH NE	COMMON AREA	SSTS	Low	Not Applicable	Not Applicable	Not Applicable	Not Applicable

Table C-9

**PCSI Results - SSTS Locations in the DWSMAs  
Rochester Public Utilities Part 2 WHPP Amendment**

PID Number	Site Address	Neighborhood Description	Land Use Description	PCS Code	Risk	SIC Code	SIC Description	NAICS Code	NAICS Description
742613023996	Not Available	CTY OF ROCH EXEMPT	PUBLIC MUNICIPAL	SSTS	Low	Not Applicable	Not Applicable	Not Applicable	Not Applicable
742613026378	Not Available	CTY OF ROCH EXEMPT	PUBLIC MUNICIPAL	SSTS	Low	Not Applicable	Not Applicable	Not Applicable	Not Applicable
742613026379	Not Available	CTY OF ROCH EXEMPT	PUBLIC MUNICIPAL	SSTS	Low	Not Applicable	Not Applicable	Not Applicable	Not Applicable
742613080115	Not Available	CTY OF ROCH EXEMPT	RETENTION POND/DRAIN	SSTS	Low	Not Applicable	Not Applicable	Not Applicable	Not Applicable
742614003451	Not Available	ROCH COMM NORTH	COM VAC LAND	SSTS	Low	Not Applicable	Not Applicable	Not Applicable	Not Applicable
742614005518	Not Available	CTY OF ROCH EXEMPT	PUBLIC MUNICIPAL	SSTS	Low	Not Applicable	Not Applicable	Not Applicable	Not Applicable
742614026375	231 21 ST NE	RIVER VIEW/RIVER COURT	RES VAC LAND	SSTS	Low	Not Applicable	Not Applicable	Not Applicable	Not Applicable
742614026381	Not Available	CTY OF ROCH EXEMPT	PUBLIC MUNICIPAL	SSTS	Low	Not Applicable	Not Applicable	Not Applicable	Not Applicable
742614026384	1819 BROADWAY AVE NE	CTY OF ROCH EXEMPT	WAREHOUSE	SSTS	Low	Not Applicable	Not Applicable	Not Applicable	Not Applicable
742614026385	Not Available	ROCH COMM NORTH	WAREHOUSE	SSTS	Low	Not Applicable	Not Applicable	Not Applicable	Not Applicable
742614046110	Not Available	CTY OF ROCH EXEMPT	PUBLIC MUNICIPAL	SSTS	Low	Not Applicable	Not Applicable	Not Applicable	Not Applicable
742631026327	Not Available	CTY OF ROCH EXEMPT	PARKLAND	SSTS	Low	Not Applicable	Not Applicable	Not Applicable	Not Applicable
742631026333	Not Available	CTY OF ROCH EXEMPT	PARKLAND	SSTS	Low	Not Applicable	Not Applicable	Not Applicable	Not Applicable
742631026340	1800 TERRACEWOOD DR NW	CTY OF ROCH EXEMPT	PARKLAND	SSTS	Low	Not Applicable	Not Applicable	Not Applicable	Not Applicable
742631026341	Not Available	CTY OF ROCH EXEMPT	PARKLAND	SSTS	Low	Not Applicable	Not Applicable	Not Applicable	Not Applicable
742633046104	Not Available	ELTON HILLS	SINGLE FAMILY	SSTS	Low	Not Applicable	Not Applicable	Not Applicable	Not Applicable
742633046105	Not Available	ELTON HILLS	SINGLE FAMILY	SSTS	Low	Not Applicable	Not Applicable	Not Applicable	Not Applicable
742633046106	Not Available	ELTON HILLS	SINGLE FAMILY	SSTS	Low	Not Applicable	Not Applicable	Not Applicable	Not Applicable
742633046107	Not Available	ELTON HILLS	RES VAC LAND	SSTS	Low	Not Applicable	Not Applicable	Not Applicable	Not Applicable
742633046108	Not Available	ELTON HILLS	SINGLE FAMILY	SSTS	Low	Not Applicable	Not Applicable	Not Applicable	Not Applicable
742634011924	Not Available	ELTON HILLS	RES VAC LAND	SSTS	Low	Not Applicable	Not Applicable	Not Applicable	Not Applicable
742634011926	1417 4 AVE NW	ELTON HILLS	SINGLE FAMILY	SSTS	Low	Not Applicable	Not Applicable	Not Applicable	Not Applicable
742634011928	Not Available	ELTON HILLS	RES VAC LAND	SSTS	Low	Not Applicable	Not Applicable	Not Applicable	Not Applicable
742634024083	1428 8 AVE NW	NW DOWNTOWN	SINGLE FAMILY	SSTS	Low	Not Applicable	Not Applicable	Not Applicable	Not Applicable
742634026339	620 2 ST SW	CTY OF ROCH EXEMPT	PARKLAND	SSTS	Low	Not Applicable	Not Applicable	Not Applicable	Not Applicable
742634026347	Not Available	CTY OF ROCH EXEMPT	PARKLAND	SSTS	Low	Not Applicable	Not Applicable	Not Applicable	Not Applicable
742641008975	1650 2 AVE NE	CTY OF ROCH EXEMPT	PUBLIC UTILITY	SSTS	Low	Not Applicable	Not Applicable	Not Applicable	Not Applicable
742641020024	Not Available	ROCH COMM NORTH	WAREHOUSE	SSTS	Low	Not Applicable	Not Applicable	Not Applicable	Not Applicable
742642016169	Not Available	CTY OF ROCH EXEMPT	PARKLAND	SSTS	Low	Not Applicable	Not Applicable	Not Applicable	Not Applicable
742642016171	Not Available	CTY OF ROCH EXEMPT	PARKLAND	SSTS	Low	Not Applicable	Not Applicable	Not Applicable	Not Applicable
742642016172	Not Available	NW DOWNTOWN	RES VAC LAND	SSTS	Low	Not Applicable	Not Applicable	Not Applicable	Not Applicable
742642016176	Not Available	NW DOWNTOWN	RES VAC LAND	SSTS	Low	Not Applicable	Not Applicable	Not Applicable	Not Applicable
742642016177	Not Available	CTY OF ROCH EXEMPT	PUBLIC MUNICIPAL	SSTS	Low	Not Applicable	Not Applicable	Not Applicable	Not Applicable
742642016180	1720 3 AVE NW	CTY OF ROCH EXEMPT	PUBLIC MUNICIPAL	SSTS	Low	Not Applicable	Not Applicable	Not Applicable	Not Applicable
742642050791	Not Available	CTY OF ROCH EXEMPT	PARKLAND	SSTS	Low	Not Applicable	Not Applicable	Not Applicable	Not Applicable
742643009805	Not Available	CTY OF ROCH EXEMPT	PARKLAND	SSTS	Low	Not Applicable	Not Applicable	Not Applicable	Not Applicable
742643011922	1412 4 AVE NW	ELTON HILLS	SINGLE FAMILY	SSTS	Low	Not Applicable	Not Applicable	Not Applicable	Not Applicable
742643014224	Not Available	CTY OF ROCH EXEMPT	PARKLAND	SSTS	Low	Not Applicable	Not Applicable	Not Applicable	Not Applicable
742643014225	Not Available	CTY OF ROCH EXEMPT	PARKLAND	SSTS	Low	Not Applicable	Not Applicable	Not Applicable	Not Applicable
742643015784	Not Available	CTY OF ROCH EXEMPT	PUBLIC MUNICIPAL	SSTS	Low	Not Applicable	Not Applicable	Not Applicable	Not Applicable
742643015990	Not Available	CTY OF ROCH EXEMPT	PUBLIC MUNICIPAL	SSTS	Low	Not Applicable	Not Applicable	Not Applicable	Not Applicable
742643015991	Not Available	CTY OF ROCH EXEMPT	PUBLIC MUNICIPAL	SSTS	Low	Not Applicable	Not Applicable	Not Applicable	Not Applicable
742643016161	Not Available	NW DOWNTOWN	SINGLE FAMILY	SSTS	Low	Not Applicable	Not Applicable	Not Applicable	Not Applicable
742643016165	Not Available	NW DOWNTOWN	RES VAC LAND	SSTS	Low	Not Applicable	Not Applicable	Not Applicable	Not Applicable
742643016182	Not Available	CTY OF ROCH EXEMPT	PARKLAND	SSTS	Low	Not Applicable	Not Applicable	Not Applicable	Not Applicable
742643016188	Not Available	CTY OF ROCH EXEMPT	PUBLIC MUNICIPAL	SSTS	Low	Not Applicable	Not Applicable	Not Applicable	Not Applicable
742643016207	Not Available	CTY OF ROCH EXEMPT	PUBLIC MUNICIPAL	SSTS	Low	Not Applicable	Not Applicable	Not Applicable	Not Applicable
742643016215	Not Available	CTY OF ROCH EXEMPT	PUBLIC MUNICIPAL	SSTS	Low	Not Applicable	Not Applicable	Not Applicable	Not Applicable
742643017669	Not Available	CTY OF ROCH EXEMPT	PUBLIC MUNICIPAL	SSTS	Low	Not Applicable	Not Applicable	Not Applicable	Not Applicable
742643017670	Not Available	CTY OF ROCH EXEMPT	PUBLIC MUNICIPAL	SSTS	Low	Not Applicable	Not Applicable	Not Applicable	Not Applicable
742643017671	1307 2 AVE NW	NW DOWNTOWN	SINGLE FAMILY	SSTS	Low	Not Applicable	Not Applicable	Not Applicable	Not Applicable
742643017672	1311 2 AVE NW	NW DOWNTOWN	SINGLE FAMILY	SSTS	Low	Not Applicable	Not Applicable	Not Applicable	Not Applicable
742643017679	Not Available	CTY OF ROCH EXEMPT	PUBLIC MUNICIPAL	SSTS	Low	Not Applicable	Not Applicable	Not Applicable	Not Applicable
742643017680	Not Available	NW DOWNTOWN	RES VAC LAND	SSTS	Low	Not Applicable	Not Applicable	Not Applicable	Not Applicable
742643017681	Not Available	NW DOWNTOWN	RES VAC LAND	SSTS	Low	Not Applicable	Not Applicable	Not Applicable	Not Applicable
742643017682	Not Available	CTY OF ROCH EXEMPT	PUBLIC MUNICIPAL	SSTS	Low	Not Applicable	Not Applicable	Not Applicable	Not Applicable
742643047296	Not Available	CTY OF ROCH EXEMPT	PUBLIC MUNICIPAL	SSTS	Low	Not Applicable	Not Applicable	Not Applicable	Not Applicable
742643076066	Not Available	NW DOWNTOWN	RES VAC LAND	SSTS	Low	Not Applicable	Not Applicable	Not Applicable	Not Applicable
742643076067	Not Available	NW DOWNTOWN	RES VAC LAND	SSTS	Low	Not Applicable	Not Applicable	Not Applicable	Not Applicable
742644005273	109 16 ST NE	CTY ROCH APT NE	APT 12-23 UNITS	SSTS	Low	Not Applicable	Not Applicable	Not Applicable	Not Applicable
742644009806	31 13 1/2 ST NW	ROCH COMM NORTH	COM VAC LAND	SSTS	Low	Not Applicable	Not Applicable	Not Applicable	Not Applicable
742644011789	Not Available	ROCH COMM NORTH	PUBLIC UTILITY	SSTS	Low	Not Applicable	Not Applicable	Not Applicable	Not Applicable
742644011790	205 16 ST NE	KELLOGG	SINGLE FAMILY	SSTS	Low	Not Applicable	Not Applicable	Not Applicable	Not Applicable
742644011792	202 16 ST NE	KELLOGG	SINGLE FAMILY	SSTS	Low	Not Applicable	Not Applicable	Not Applicable	Not Applicable
742644016185	Not Available	CTY OF ROCH EXEMPT	PARKLAND	SSTS	Low	Not Applicable	Not Applicable	Not Applicable	Not Applicable
742644016186	Not Available	ROCH COMM NORTH	FASTFOOD REST FRANCH	SSTS	Low	573117	ELECTRONIC EQUIPMENT & SUPPLIES-RETAIL	44314207	ELECTRONIC STORES
742644016187	1401 BROADWAY AVE N	ROCH COMM NORTH	GAS CONV STORE	SSTS	Low	602103	AUTOMATED TELLER MACHINES	52211001	COMMERCIAL BANKING
742644016190	Not Available	CTY OF ROCH EXEMPT	PUBLIC MUNICIPAL	SSTS	Low	Not Applicable	Not Applicable	Not Applicable	Not Applicable
742644016208	Not Available	CTY OF ROCH EXEMPT	PUBLIC MUNICIPAL	SSTS	Low	Not Applicable	Not Applicable	Not Applicable	Not Applicable
742644019019	202 16 ST NE	KELLOGG	SINGLE FAMILY	SSTS	Low	Not Applicable	Not Applicable	Not Applicable	Not Applicable
742644065849	Not Available	CTY OF ROCH EXEMPT	PUBLIC MUNICIPAL	SSTS	Low	Not Applicable	Not Applicable	Not Applicable	Not Applicable
742644065850	Not Available	CTY OF ROCH EXEMPT	APARTMENT BARE LAND	SSTS	Low	Not Applicable	Not Applicable	Not Applicable	Not Applicable
742644065851	Not Available	CTY ROCH APT NW	APARTMENT BARE LAND	SSTS	Low	Not Applicable	Not Applicable	Not Applicable	Not Applicable

Table C-9

PCSI Results - SSTS Locations in the DWSMAs  
Rochester Public Utilities Part 2 WHPP Amendment

PID Number	Site Address	Neighborhood Description	Land Use Description	PCS Code	Risk	SIC Code	SIC Description	NAICS Code	NAICS Description
742644078664	Not Available	CHURCH		SSTS	Low	Not Applicable	Not Applicable	Not Applicable	Not Applicable
742721016954	2432 19 AVE NW	ELTON HILLS	SINGLE FAMILY	SSTS	Low	Not Applicable	Not Applicable	Not Applicable	Not Applicable
742721016982	1941 26 ST NW	CITY OF ROCH EXEMPT	PUBLIC MUNICIPAL	SSTS	Low	Not Applicable	Not Applicable	Not Applicable	Not Applicable
742721017141	Not Available	ROCH COMM NORTH	COM VAC LAND	SSTS	Low	Not Applicable	Not Applicable	Not Applicable	Not Applicable
742721017150	1844 24 ST NW	NORTHGATE/COUNTRY CLUB	SINGLE FAMILY	SSTS	Low	Not Applicable	Not Applicable	Not Applicable	Not Applicable
742722017109	2412 25 ST NW	NORTHGATE/COUNTRY CLUB	SINGLE FAMILY	SSTS	Low	Not Applicable	Not Applicable	Not Applicable	Not Applicable
742723080048	2129 19 ST NW	DIAMOND RIDGE/MANOR WOODS	SINGLE FAMILY	SSTS	Low	Not Applicable	Not Applicable	Not Applicable	Not Applicable
742723017290	Not Available	CHURCH	CHURCH	SSTS	Low	Not Applicable	Not Applicable	Not Applicable	Not Applicable
742723017291	2204 22 ST NW	CHURCH	CHURCH	SSTS	Low	866107	CHURCHES	81311008	RELIGIOUS ORGANIZATIONS
742723017292	Not Available	CHURCH	CHURCH	SSTS	Low	Not Applicable	Not Applicable	Not Applicable	Not Applicable
742723017293	Not Available	CHURCH	CHURCH	SSTS	Low	Not Applicable	Not Applicable	Not Applicable	Not Applicable
742723017294	Not Available	CHURCH	CHURCH	SSTS	Low	Not Applicable	Not Applicable	Not Applicable	Not Applicable
742723026418	2417 19 ST NW	NORTHGATE/COUNTRY CLUB	SINGLE FAMILY	SSTS	Low	Not Applicable	Not Applicable	Not Applicable	Not Applicable
742732000899	Not Available	TOWNHOME ROCH NW	COMMON AREA	SSTS	Low	Not Applicable	Not Applicable	Not Applicable	Not Applicable
742732026409	Not Available	NORTHGATE/COUNTRY CLUB	SINGLE FAMILY	SSTS	Low	Not Applicable	Not Applicable	Not Applicable	Not Applicable
742732052076	2515 SCHUSTER LN NW	ROCH COMM NORTH	AUTOMOTIVE OTHER	SSTS	Low	Not Applicable	Not Applicable	Not Applicable	Not Applicable
742811002477	2829 26 ST NW	TOWNHOME ROCH NW	TOWNHOME	SSTS	Low	Not Applicable	Not Applicable	Not Applicable	Not Applicable
742811002478	2827 26 ST NW	TOWNHOME ROCH NW	TOWNHOME	SSTS	Low	Not Applicable	Not Applicable	Not Applicable	Not Applicable
742811002479	2825 26 ST NW	TOWNHOME ROCH NW	TOWNHOME	SSTS	Low	Not Applicable	Not Applicable	Not Applicable	Not Applicable
742811002483	Not Available	TOWNHOME ROCH NW	COMMON AREA	SSTS	Low	Not Applicable	Not Applicable	Not Applicable	Not Applicable
742811026432	2209 25 AVE NW	CITY OF ROCH EXEMPT	PARKLAND	SSTS	Low	Not Applicable	Not Applicable	Not Applicable	Not Applicable
742811050027	2230 HAMPTON RHODES CT NW	CITY OF ROCH EXEMPT	PARKLAND	SSTS	Low	Not Applicable	Not Applicable	Not Applicable	Not Applicable
742812002481	Not Available	TOWNHOME ROCH NW	COMMON AREA	SSTS	Low	Not Applicable	Not Applicable	Not Applicable	Not Applicable
742812002482	Not Available	TOWNHOME ROCH NW	COMMON AREA	SSTS	Low	Not Applicable	Not Applicable	Not Applicable	Not Applicable
742812011971	Not Available	TOWNHOME ROCH NW	COMMON AREA	SSTS	Low	Not Applicable	Not Applicable	Not Applicable	Not Applicable
742812011976	2219 30 AVE NW	TOWNHOME ROCH NW	TOWNHOME	SSTS	Low	Not Applicable	Not Applicable	Not Applicable	Not Applicable
742812011977	2223 30 AVE NW	TOWNHOME ROCH NW	TOWNHOME	SSTS	Low	Not Applicable	Not Applicable	Not Applicable	Not Applicable
742812011978	2231 30 AVE NW	TOWNHOME ROCH NW	TOWNHOME	SSTS	Low	Not Applicable	Not Applicable	Not Applicable	Not Applicable
742812011979	2235 30 AVE NW	TOWNHOME ROCH NW	TOWNHOME	SSTS	Low	Not Applicable	Not Applicable	Not Applicable	Not Applicable
742812011984	Not Available	TOWNHOME ROCH NW	COMMON AREA	SSTS	Low	Not Applicable	Not Applicable	Not Applicable	Not Applicable
742812017456	3021 25 ST NW	TOWNHOME ROCH NW	TOWNHOME	SSTS	Low	Not Applicable	Not Applicable	Not Applicable	Not Applicable
742812017458	3027 25 ST NW	TOWNHOME ROCH NW	TOWNHOME	SSTS	Low	Not Applicable	Not Applicable	Not Applicable	Not Applicable
742812017460	3031 25 ST NW	TOWNHOME ROCH NW	TOWNHOME	SSTS	Low	Not Applicable	Not Applicable	Not Applicable	Not Applicable
742812017462	Not Available	TOWNHOME ROCH NW	COMMON AREA	SSTS	Low	Not Applicable	Not Applicable	Not Applicable	Not Applicable
742812044806	3042 25 ST NW	TOWNHOME ROCH NW	TOWNHOME	SSTS	Low	Not Applicable	Not Applicable	Not Applicable	Not Applicable
742812044817	3064 25 ST NW	TOWNHOME ROCH NW	TOWNHOME	SSTS	Low	Not Applicable	Not Applicable	Not Applicable	Not Applicable
742812044831	3024 25 ST NW	TOWNHOME ROCH NW	TOWNHOME	SSTS	Low	Not Applicable	Not Applicable	Not Applicable	Not Applicable
742812044837	3036 25 ST NW	TOWNHOME ROCH NW	TOWNHOME	SSTS	Low	Not Applicable	Not Applicable	Not Applicable	Not Applicable
742812044839	Not Available	TOWNHOME ROCH NW	COMMON AREA	SSTS	Low	Not Applicable	Not Applicable	Not Applicable	Not Applicable
742812057918	Not Available	ROCH COMM NORTH	IND VAC LAND	SSTS	Low	Not Applicable	Not Applicable	Not Applicable	Not Applicable
742812057919	Not Available	ROCH COMM NORTH	COM VAC LAND	SSTS	Low	Not Applicable	Not Applicable	Not Applicable	Not Applicable
742812064444	3093 25 ST NW	TOWNHOME ROCH NW	COMMON AREA	SSTS	Low	Not Applicable	Not Applicable	Not Applicable	Not Applicable
742814002496	Not Available	TOWNHOME ROCH NW	COMMON AREA	SSTS	Low	Not Applicable	Not Applicable	Not Applicable	Not Applicable
742814002497	2747 CHARLES CT NW	TOWNHOME ROCH NW	TOWNHOME	SSTS	Low	Not Applicable	Not Applicable	Not Applicable	Not Applicable
742814002505	2763 CHARLES CT NW	TOWNHOME ROCH NW	TOWNHOME	SSTS	Low	Not Applicable	Not Applicable	Not Applicable	Not Applicable
742814002511	Not Available	TOWNHOME ROCH NW	TOWNHOME GARAGE UNIT	SSTS	Low	Not Applicable	Not Applicable	Not Applicable	Not Applicable
742814002512	Not Available	TOWNHOME ROCH NW	TOWNHOME GARAGE UNIT	SSTS	Low	Not Applicable	Not Applicable	Not Applicable	Not Applicable
742814002513	Not Available	TOWNHOME ROCH NW	TOWNHOME GARAGE UNIT	SSTS	Low	Not Applicable	Not Applicable	Not Applicable	Not Applicable
742814002514	Not Available	TOWNHOME ROCH NW	TOWNHOME GARAGE UNIT	SSTS	Low	Not Applicable	Not Applicable	Not Applicable	Not Applicable
742814002515	Not Available	TOWNHOME ROCH NW	TOWNHOME GARAGE UNIT	SSTS	Low	Not Applicable	Not Applicable	Not Applicable	Not Applicable
742814002517	Not Available	TOWNHOME ROCH NW	TOWNHOME GARAGE UNIT	SSTS	Low	Not Applicable	Not Applicable	Not Applicable	Not Applicable
742814002518	Not Available	TOWNHOME ROCH NW	TOWNHOME GARAGE UNIT	SSTS	Low	Not Applicable	Not Applicable	Not Applicable	Not Applicable
742814002519	Not Available	TOWNHOME ROCH NW	TOWNHOME GARAGE UNIT	SSTS	Low	Not Applicable	Not Applicable	Not Applicable	Not Applicable
742814002520	Not Available	TOWNHOME ROCH NW	TOWNHOME GARAGE UNIT	SSTS	Low	Not Applicable	Not Applicable	Not Applicable	Not Applicable
742814002521	Not Available	TOWNHOME ROCH NW	TOWNHOME GARAGE UNIT	SSTS	Low	Not Applicable	Not Applicable	Not Applicable	Not Applicable
742814002522	Not Available	TOWNHOME ROCH NW	TOWNHOME GARAGE UNIT	SSTS	Low	Not Applicable	Not Applicable	Not Applicable	Not Applicable
742814002523	Not Available	TOWNHOME ROCH NW	TOWNHOME GARAGE UNIT	SSTS	Low	Not Applicable	Not Applicable	Not Applicable	Not Applicable
742814050961	Not Available	DIAMOND RIDGE/MANOR WOODS	RES VAC LAND	SSTS	Low	Not Applicable	Not Applicable	Not Applicable	Not Applicable
742814054278	Not Available	TOWNHOME ROCH NW	COMMON AREA	SSTS	Low	Not Applicable	Not Applicable	Not Applicable	Not Applicable
742814073705	Not Available	TOWNHOME ROCH NW	COMMON AREA	SSTS	Low	Not Applicable	Not Applicable	Not Applicable	Not Applicable
742814073996	Not Available	TOWNHOME ROCH NW	COMMON AREA	SSTS	Low	Not Applicable	Not Applicable	Not Applicable	Not Applicable
742821008195	2501 VALLEYHIGH DR NW	ROCH COMM NORTH	HEAVY MANUFACTURING	SSTS	Low	Not Applicable	Not Applicable	Not Applicable	Not Applicable
742821054643	2240 32 AVE NW	ROCH COMM NORTH	WAREHOUSE	SSTS	Low	399302	SIGNS (MFRS)	33995008	SIGN MANUFACTURING
742822080103	Not Available	ROCH COMM NORTH	COM VAC LAND	SSTS	Low	Not Applicable	Not Applicable	Not Applicable	Not Applicable
742822080104	Not Available	ROCH COMM NORTH	RETENTION POND/DRAIN	SSTS	Low	Not Applicable	Not Applicable	Not Applicable	Not Applicable
742822080105	Not Available	ROCH COMM NORTH	RETENTION POND/DRAIN	SSTS	Low	Not Applicable	Not Applicable	Not Applicable	Not Applicable
742822080106	Not Available	ROCH COMM NORTH	COM VAC LAND	SSTS	Low	Not Applicable	Not Applicable	Not Applicable	Not Applicable
742822080698	Not Available	ROCH COMM NORTH	COM VAC LAND	SSTS	Low	Not Applicable	Not Applicable	Not Applicable	Not Applicable
742823080102	Not Available	ROCH COMM NORTH	RETENTION POND/DRAIN	SSTS	Low	Not Applicable	Not Applicable	Not Applicable	Not Applicable
742823083887	Not Available	ROCH COMM NORTH	COM VAC LAND	SSTS	Low	Not Applicable	Not Applicable	Not Applicable	Not Applicable
742823083888	Not Available	ROCH COMM NORTH	COM VAC LAND	SSTS	Low	Not Applicable	Not Applicable	Not Applicable	Not Applicable
742824009789	2016 32 AVE NW	ROCH COMM NORTH	WAREHOUSE	SSTS	Low	Not Applicable	Not Applicable	Not Applicable	Not Applicable
742824009792	2021 32 AVE NW	ROCH COMM NORTH	TRUCKING FIRM	SSTS	Low	478977	TRANSPORTATION	48821008	SUPPORT ACTIVITIES FOR RAIL TRANSPORTATION

Table C-9

**PCSI Results - SSTS Locations in the DWSMAs  
Rochester Public Utilities Part 2 WHPP Amendment**

PID Number	Site Address	Neighborhood Description	Land Use Description	PCS Code	Risk	SIC Code	SIC Description	NAICS Code	NAICS Description
742824009795	Not Available	ROCH COMM NORTH	COM VAC LAND	SSTS	Low	Not Applicable	Not Applicable	Not Applicable	Not Applicable
742824019835	Not Available	ROCH COMM NORTH	COM VAC LAND	SSTS	Low	Not Applicable	Not Applicable	Not Applicable	Not Applicable
742824019836	Not Available	ROCH COMM NORTH	COM PARKING LOT	SSTS	Low	Not Applicable	Not Applicable	Not Applicable	Not Applicable
742824019838	Not Available	ROCH COMM NORTH	TRUCKING FIRM	SSTS	Low	Not Applicable	Not Applicable	Not Applicable	Not Applicable
742824019843	Not Available	ROCH COMM NORTH	COM VAC LAND	SSTS	Low	Not Applicable	Not Applicable	Not Applicable	Not Applicable
742824079486	Not Available	MAYO	COM VAC LAND	SSTS	Low	Not Applicable	Not Applicable	Not Applicable	Not Applicable
742831061616	Not Available	ROCH COMM NORTH	COM VAC LAND	SSTS	Low	Not Applicable	Not Applicable	Not Applicable	Not Applicable
742831079139	Not Available	ROCH COMM NORTH	COM VAC LAND	SSTS	Low	Not Applicable	Not Applicable	Not Applicable	Not Applicable
742832056200	Not Available	CTY OF ROCH EXEMPT	RETENTION POND/DRAIN	SSTS	Low	Not Applicable	Not Applicable	Not Applicable	Not Applicable
742832056201	3430 19 ST NW	NORTHGATE/COUNTRY CLUB	AG W/BLDG 35AC+	SSTS	Low	526104	GARDEN CENTERS	44422008	NURSERY, GARDEN CENTER & FARM SUPPLY STORES
742841007515	Not Available	NORTHGATE/COUNTRY CLUB	RES VAC LAND	SSTS	Low	Not Applicable	Not Applicable	Not Applicable	Not Applicable
742841007517	1816 EVERGREEN DR NW	NORTHGATE/COUNTRY CLUB	SINGLE FAMILY	SSTS	Low	Not Applicable	Not Applicable	Not Applicable	Not Applicable
742841007528	Not Available	ROCH COMM NORTH	GEN OFFICE 1-2STY	SSTS	Low	Not Applicable	Not Applicable	Not Applicable	Not Applicable
742841022674	Not Available	CTY ROCH APT NW	APT 24-99 UNITS	SSTS	Low	Not Applicable	Not Applicable	Not Applicable	Not Applicable
742841022678	Not Available	ROCH COMM NORTH	PRIVATE SCHOOL	SSTS	Low	Not Applicable	Not Applicable	Not Applicable	Not Applicable
742841079834	Not Available	CTY OF ROCH EXEMPT	PARKLAND	SSTS	Low	Not Applicable	Not Applicable	Not Applicable	Not Applicable
742841079834	Not Available	CTY OF ROCH EXEMPT	PARKLAND	SSTS	Low	Not Applicable	Not Applicable	Not Applicable	Not Applicable
742841079834	Not Available	CTY OF ROCH EXEMPT	PARKLAND	SSTS	Low	Not Applicable	Not Applicable	Not Applicable	Not Applicable
742843079142	Not Available	ROCH COMM NORTH	RETENTION POND/DRAIN	SSTS	Low	Not Applicable	Not Applicable	Not Applicable	Not Applicable
742844008036	Not Available	ROCH COMM NORTH	COM VAC LAND	SSTS	Low	Not Applicable	Not Applicable	Not Applicable	Not Applicable
742911065305	2315 SUPERIOR LN NW	TOWNHOME ROCH NW	TOWNHOME	SSTS	Low	Not Applicable	Not Applicable	Not Applicable	Not Applicable
742911065310	2352 SUPERIOR LN NW	TOWNHOME ROCH NW	TOWNHOME	SSTS	Low	Not Applicable	Not Applicable	Not Applicable	Not Applicable
742911065311	2358 SUPERIOR LN NW	TOWNHOME ROCH NW	TOWNHOME	SSTS	Low	Not Applicable	Not Applicable	Not Applicable	Not Applicable
742911065312	2364 SUPERIOR LN NW	TOWNHOME ROCH NW	TOWNHOME	SSTS	Low	Not Applicable	Not Applicable	Not Applicable	Not Applicable
742911065313	2370 SUPERIOR LN NW	TOWNHOME ROCH NW	TOWNHOME	SSTS	Low	Not Applicable	Not Applicable	Not Applicable	Not Applicable
742911065314	2376 SUPERIOR LN NW	TOWNHOME ROCH NW	TOWNHOME	SSTS	Low	Not Applicable	Not Applicable	Not Applicable	Not Applicable
742911065315	2384 SUPERIOR LN NW	TOWNHOME ROCH NW	TOWNHOME	SSTS	Low	Not Applicable	Not Applicable	Not Applicable	Not Applicable
742911065316	2392 SUPERIOR LN NW	TOWNHOME ROCH NW	TOWNHOME	SSTS	Low	Not Applicable	Not Applicable	Not Applicable	Not Applicable
742911065317	2400 SUPERIOR LN NW	TOWNHOME ROCH NW	TOWNHOME	SSTS	Low	Not Applicable	Not Applicable	Not Applicable	Not Applicable
742911081230	Not Available	ROCH COMM NORTH	COM VAC LAND	SSTS	Low	Not Applicable	Not Applicable	Not Applicable	Not Applicable
742911081231	Not Available	ROCH COMM NORTH	COM VAC LAND	SSTS	Low	Not Applicable	Not Applicable	Not Applicable	Not Applicable
742911081232	Not Available	ROCH COMM NORTH	COM VAC LAND	SSTS	Low	Not Applicable	Not Applicable	Not Applicable	Not Applicable
742911081233	Not Available	ROCH COMM NORTH	COM VAC LAND	SSTS	Low	Not Applicable	Not Applicable	Not Applicable	Not Applicable
742911083752	Not Available	ROCH COMM NORTH	COM VAC LAND	SSTS	Low	Not Applicable	Not Applicable	Not Applicable	Not Applicable
742912065270	2591 SUPERIOR LN NW	TOWNHOME ROCH NW	TOWNHOME	SSTS	Low	Not Applicable	Not Applicable	Not Applicable	Not Applicable
742912065271	2583 SUPERIOR LN NW	TOWNHOME ROCH NW	TOWNHOME	SSTS	Low	Not Applicable	Not Applicable	Not Applicable	Not Applicable
742912065272	2575 SUPERIOR LN NW	TOWNHOME ROCH NW	TOWNHOME	SSTS	Low	Not Applicable	Not Applicable	Not Applicable	Not Applicable
742912065273	2567 SUPERIOR LN NW	TOWNHOME ROCH NW	TOWNHOME	SSTS	Low	Not Applicable	Not Applicable	Not Applicable	Not Applicable
742912065290	2431 SUPERIOR LN NW	TOWNHOME ROCH NW	TOWNHOME	SSTS	Low	Not Applicable	Not Applicable	Not Applicable	Not Applicable
742912065294	2399 SUPERIOR LN NW	TOWNHOME ROCH NW	TOWNHOME	SSTS	Low	Not Applicable	Not Applicable	Not Applicable	Not Applicable
742912065302	2335 SUPERIOR LN NW	TOWNHOME ROCH NW	TOWNHOME	SSTS	Low	Not Applicable	Not Applicable	Not Applicable	Not Applicable
742912065303	2327 SUPERIOR LN NW	TOWNHOME ROCH NW	TOWNHOME	SSTS	Low	Not Applicable	Not Applicable	Not Applicable	Not Applicable
742912065318	2406 SUPERIOR LN NW	TOWNHOME ROCH NW	TOWNHOME	SSTS	Low	Not Applicable	Not Applicable	Not Applicable	Not Applicable
742912065319	2414 SUPERIOR LN NW	TOWNHOME ROCH NW	TOWNHOME	SSTS	Low	Not Applicable	Not Applicable	Not Applicable	Not Applicable
742912065322	2438 SUPERIOR LN NW	TOWNHOME ROCH NW	TOWNHOME	SSTS	Low	Not Applicable	Not Applicable	Not Applicable	Not Applicable
742912065323	2446 SUPERIOR LN NW	TOWNHOME ROCH NW	TOWNHOME	SSTS	Low	Not Applicable	Not Applicable	Not Applicable	Not Applicable
742912065324	2454 SUPERIOR LN NW	TOWNHOME ROCH NW	TOWNHOME	SSTS	Low	Not Applicable	Not Applicable	Not Applicable	Not Applicable
742913079003	Not Available	CASCADE TWP UNPLATTED	RURAL VACANT LAND	SSTS	Low	Not Applicable	Not Applicable	Not Applicable	Not Applicable
742913079006	Not Available	ROCH COMM NORTH	COM PARKING LOT	SSTS	Low	Not Applicable	Not Applicable	Not Applicable	Not Applicable
742913079007	Not Available	ROCH COMM NORTH	COM PARKING LOT	SSTS	Low	Not Applicable	Not Applicable	Not Applicable	Not Applicable
742914068132	Not Available	ROCH COMM NORTH	COM VAC LAND	SSTS	Low	Not Applicable	Not Applicable	Not Applicable	Not Applicable
742914080109	Not Available	ROCH COMM NORTH	RETENTION POND/DRAIN	SSTS	Low	Not Applicable	Not Applicable	Not Applicable	Not Applicable
742921072843	Not Available	LINCOLNSHIRE	RES VAC LAND	SSTS	Low	Not Applicable	Not Applicable	Not Applicable	Not Applicable
742921072844	Not Available	LINCOLNSHIRE	RES VAC LAND	SSTS	Low	Not Applicable	Not Applicable	Not Applicable	Not Applicable
742922031151	4995 19 ST NW	CTY OF ROCH EXEMPT	PARKLAND	SSTS	Low	Not Applicable	Not Applicable	Not Applicable	Not Applicable
742941051217	Not Available	ROCH COMM NORTH	COM VAC LAND	SSTS	Low	Not Applicable	Not Applicable	Not Applicable	Not Applicable
742941075394	Not Available	ROCH COMM NORTH	COM VAC LAND	SSTS	Low	Not Applicable	Not Applicable	Not Applicable	Not Applicable
742941081995	Not Available	ROCH COMM NORTH	COM VAC LAND	SSTS	Low	Not Applicable	Not Applicable	Not Applicable	Not Applicable
742941081996	Not Available	ROCH COMM NORTH	COM VAC LAND	SSTS	Low	Not Applicable	Not Applicable	Not Applicable	Not Applicable
742943064690	Not Available	ROCH COMM NORTH	COM VAC LAND	SSTS	Low	Not Applicable	Not Applicable	Not Applicable	Not Applicable
742943064691	Not Available	ROCH COMM NORTH	COM VAC LAND	SSTS	Low	Not Applicable	Not Applicable	Not Applicable	Not Applicable
742944003020	Not Available	ROCH COMM NORTH	WAREHOUSE	SSTS	Low	Not Applicable	Not Applicable	Not Applicable	Not Applicable
742944049383	3815 HWY 14 W	ROCH COMM NORTH	WAREHOUSE	SSTS	Low	Not Applicable	Not Applicable	Not Applicable	Not Applicable
742944050369	Not Available	ROCH COMM NORTH	IND VAC LAND	SSTS	Low	Not Applicable	Not Applicable	Not Applicable	Not Applicable
742944050371	Not Available	ROCH COMM NORTH	IND VAC LAND	SSTS	Low	Not Applicable	Not Applicable	Not Applicable	Not Applicable
742944063698	Not Available	ROCH COMM NORTH	IND VAC LAND	SSTS	Low	Not Applicable	Not Applicable	Not Applicable	Not Applicable
743113045652	5375 CAMERON DR NW	CASCADE TWP PLATTED	SINGLE FAMILY	SSTS	Low	Not Applicable	Not Applicable	Not Applicable	Not Applicable
743113045672	5388 CAMERON DR NW	CASCADE TWP PLATTED	SINGLE FAMILY	SSTS	Low	Not Applicable	Not Applicable	Not Applicable	Not Applicable
743113045677	Not Available	CASCADE TWP PLATTED	RES VAC LAND	SSTS	Low	Not Applicable	Not Applicable	Not Applicable	Not Applicable
743114045653	5309 CAMERON DR NW	CASCADE TWP PLATTED	SINGLE FAMILY	SSTS	Low	Not Applicable	Not Applicable	Not Applicable	Not Applicable
743114045654	5221 CAMERON DR NW	CASCADE TWP PLATTED	SINGLE FAMILY	SSTS	Low	Not Applicable	Not Applicable	Not Applicable	Not Applicable
743114045663	5202 CAMERON DR NW	CASCADE TWP PLATTED	SINGLE FAMILY	SSTS	Low	Not Applicable	Not Applicable	Not Applicable	Not Applicable
743114045664	5214 CAMERON DR NW	CASCADE TWP PLATTED	SINGLE FAMILY	SSTS	Low	Not Applicable	Not Applicable	Not Applicable	Not Applicable

Table C-9

PCSI Results - SSTS Locations in the DWSMAs  
Rochester Public Utilities Part 2 WHPP Amendment

PID Number	Site Address	Neighborhood Description	Land Use Description	PCS Code	Risk	SIC Code	SIC Description	NAICS Code	NAICS Description
743114045665	5238 CARRINGTON LN NW	CASCADE TWP PLATTED	SINGLE FAMILY	SSTS	Low	Not Applicable	Not Applicable	Not Applicable	Not Applicable
743114045666	5250 CARRINGTON LN NW	CASCADE TWP PLATTED	SINGLE FAMILY	SSTS	Low	Not Applicable	Not Applicable	Not Applicable	Not Applicable
743114045667	5262 CARRINGTON LN NW	CASCADE TWP PLATTED	SINGLE FAMILY	SSTS	Low	Not Applicable	Not Applicable	Not Applicable	Not Applicable
743114045668	5274 CARRINGTON LN NW	CASCADE TWP PLATTED	SINGLE FAMILY	SSTS	Low	Not Applicable	Not Applicable	Not Applicable	Not Applicable
743114045669	5286 CARRINGTON LN NW	CASCADE TWP PLATTED	SINGLE FAMILY	SSTS	Low	Not Applicable	Not Applicable	Not Applicable	Not Applicable
743114045670	5320 CAMERON DR NW	CASCADE TWP PLATTED	SINGLE FAMILY	SSTS	Low	Not Applicable	Not Applicable	Not Applicable	Not Applicable
743114045671	5342 CAMERON DR NW	CASCADE TWP PLATTED	SINGLE FAMILY	SSTS	Low	Not Applicable	Not Applicable	Not Applicable	Not Applicable
743131031843	5511 HOWARD ST NW	CASCADE TWP PLATTED	SINGLE FAMILY	SSTS	Low	Not Applicable	Not Applicable	Not Applicable	Not Applicable
743131031844	5496 ST MARY DR NW	CASCADE TWP PLATTED	SINGLE FAMILY	SSTS	Low	Not Applicable	Not Applicable	Not Applicable	Not Applicable
743131031845	250 HARVEST AVE NW	CASCADE TWP PLATTED	SINGLE FAMILY	SSTS	Low	Not Applicable	Not Applicable	Not Applicable	Not Applicable
743131031846	5620 ST MARY DR NW	CASCADE TWP PLATTED	SINGLE FAMILY	SSTS	Low	Not Applicable	Not Applicable	Not Applicable	Not Applicable
743131031847	5504 ST MARY DR NW	CASCADE TWP PLATTED	SINGLE FAMILY	SSTS	Low	Not Applicable	Not Applicable	Not Applicable	Not Applicable
743131031849	210 HARVEST AVE NW	CASCADE TWP PLATTED	SINGLE FAMILY	SSTS	Low	Not Applicable	Not Applicable	Not Applicable	Not Applicable
743133031730	5334 ST MARY DR NW	CASCADE TWP PLATTED	SINGLE FAMILY	SSTS	Low	Not Applicable	Not Applicable	Not Applicable	Not Applicable
743133031731	5320 ST MARY DR NW	CASCADE TWP PLATTED	SINGLE FAMILY	SSTS	Low	Not Applicable	Not Applicable	Not Applicable	Not Applicable
743133031740	139 HARVEST AVE NW	CASCADE TWP PLATTED	SINGLE FAMILY	SSTS	Low	Not Applicable	Not Applicable	Not Applicable	Not Applicable
743133031741	5421 ST MARY DR NW	CASCADE TWP PLATTED	SINGLE FAMILY	SSTS	Low	Not Applicable	Not Applicable	Not Applicable	Not Applicable
743133031742	5361 ST MARY DR NW	CASCADE TWP PLATTED	SINGLE FAMILY	SSTS	Low	Not Applicable	Not Applicable	Not Applicable	Not Applicable
743134031194	5520 COUNTRY CLUB RD W	CASCADE TWP UNPLATTED	SINGLE FAMILY	SSTS	Low	152105	HOME IMPROVEMENTS	23611816	RESIDENTIAL REMODELERS
743134031195	Not Available	CASCADE TWP UNPLATTED	RES VAC LAND	SSTS	Low	Not Applicable	Not Applicable	Not Applicable	Not Applicable
743134031729	5428 ST MARY DR NW	CASCADE TWP PLATTED	SINGLE FAMILY	SSTS	Low	Not Applicable	Not Applicable	Not Applicable	Not Applicable
743134031736	5480 ST MARY DR NW	CASCADE TWP PLATTED	SINGLE FAMILY	SSTS	Low	Not Applicable	Not Applicable	Not Applicable	Not Applicable
743134031737	5470 ST MARY DR NW	CASCADE TWP PLATTED	SINGLE FAMILY	SSTS	Low	Not Applicable	Not Applicable	Not Applicable	Not Applicable
743134031738	5475 ST MARY DR NW	CASCADE TWP PLATTED	SINGLE FAMILY	SSTS	Low	Not Applicable	Not Applicable	Not Applicable	Not Applicable
743134031739	5463 ST MARY DR NW	CASCADE TWP PLATTED	SINGLE FAMILY	SSTS	Low	Not Applicable	Not Applicable	Not Applicable	Not Applicable
743134031743	Not Available	CASCADE TWP PLATTED	RES VAC LAND	SSTS	Low	Not Applicable	Not Applicable	Not Applicable	Not Applicable
743134031848	5493 ST MARY DR NW	CASCADE TWP PLATTED	SINGLE FAMILY	SSTS	Low	Not Applicable	Not Applicable	Not Applicable	Not Applicable
743134031850	170 HARVEST AVE NW	CASCADE TWP PLATTED	SINGLE FAMILY	SSTS	Low	Not Applicable	Not Applicable	Not Applicable	Not Applicable
743134031856	5488 ST MARY DR NW	CASCADE TWP PLATTED	SINGLE FAMILY	SSTS	Low	Not Applicable	Not Applicable	Not Applicable	Not Applicable
743141067035	4961 3 ST NW	LINCOLNSHIRE	RES VAC LAND	SSTS	Low	Not Applicable	Not Applicable	Not Applicable	Not Applicable
743141067060	5189 MANOR BROOK DR NW	LINCOLNSHIRE	SINGLE FAMILY	SSTS	Low	Not Applicable	Not Applicable	Not Applicable	Not Applicable
743141067061	Not Available	LINCOLNSHIRE	RETENTION POND/DRAIN	SSTS	Low	Not Applicable	Not Applicable	Not Applicable	Not Applicable
743141067062	Not Available	LINCOLNSHIRE	RETENTION POND/DRAIN	SSTS	Low	Not Applicable	Not Applicable	Not Applicable	Not Applicable
743141067063	Not Available	LINCOLNSHIRE	RES VAC LAND	SSTS	Low	Not Applicable	Not Applicable	Not Applicable	Not Applicable
743142031891	Not Available	CASCADE TWP PLATTED	RES VAC LAND	SSTS	Low	Not Applicable	Not Applicable	Not Applicable	Not Applicable
743142031895	5387 HOWARD ST NW	CASCADE TWP PLATTED	SINGLE FAMILY	SSTS	Low	Not Applicable	Not Applicable	Not Applicable	Not Applicable
743142031896	5361 HOWARD ST NW	CASCADE TWP PLATTED	SINGLE FAMILY	SSTS	Low	Not Applicable	Not Applicable	Not Applicable	Not Applicable
743142031897	5329 HOWARD ST NW	CASCADE TWP PLATTED	SINGLE FAMILY	SSTS	Low	Not Applicable	Not Applicable	Not Applicable	Not Applicable
743142031898	5303 HOWARD ST NW	CASCADE TWP PLATTED	SINGLE FAMILY	SSTS	Low	Not Applicable	Not Applicable	Not Applicable	Not Applicable
743142031899	5277 HOWARD ST NW	CASCADE TWP PLATTED	SINGLE FAMILY	SSTS	Low	Not Applicable	Not Applicable	Not Applicable	Not Applicable
743142031900	5486 HOWARD ST NW	CASCADE TWP PLATTED	SINGLE FAMILY	SSTS	Low	Not Applicable	Not Applicable	Not Applicable	Not Applicable
743142031901	5472 HOWARD ST NW	CASCADE TWP PLATTED	SINGLE FAMILY	SSTS	Low	809921	WELLNESS PROGRAMS	62199952	ALL OTHER MISC AMBULATORY HEALTH CARE SERVICES
743142031902	5464 HOWARD ST NW	CASCADE TWP PLATTED	SINGLE FAMILY	SSTS	Low	Not Applicable	Not Applicable	Not Applicable	Not Applicable
743142031903	5374 HOWARD ST NW	CASCADE TWP PLATTED	SINGLE FAMILY	SSTS	Low	Not Applicable	Not Applicable	Not Applicable	Not Applicable
743142031904	Not Available	CASCADE TWP PLATTED	RES VAC LAND	SSTS	Low	Not Applicable	Not Applicable	Not Applicable	Not Applicable
743142031905	Not Available	CASCADE TWP PLATTED	RES VAC LAND	SSTS	Low	Not Applicable	Not Applicable	Not Applicable	Not Applicable
743142031906	176 WESTCHESTER DR NW	CASCADE TWP PLATTED	SINGLE FAMILY	SSTS	Low	Not Applicable	Not Applicable	Not Applicable	Not Applicable
743143031183	Not Available	CASCADE TWP UNPLATTED	AG W/BLDG COM	SSTS	Low	Not Applicable	Not Applicable	Not Applicable	Not Applicable
743143031184	5415 COUNTRY CLUB RD W	CASCADE TWP UNPLATTED	SINGLE FAMILY	SSTS	Low	Not Applicable	Not Applicable	Not Applicable	Not Applicable
743143031186	5315 COUNTRY CLUB RD W	CASCADE TWP C/I	LIGHT MANUFACTURING	SSTS	Low	171117	AIR CONDITIONING CONTRACTORS & SYSTEMS	23822002	PLUMBING HTG & AIR-CONDITIONING CONTRACTORS
743143031187	Not Available	CASCADE TWP UNPLATTED	AG BARE LAND <AC	SSTS	Low	Not Applicable	Not Applicable	Not Applicable	Not Applicable
743143031188	Not Available	CASCADE TWP UNPLATTED	RURAL VACANT LAND	SSTS	Low	Not Applicable	Not Applicable	Not Applicable	Not Applicable
743143031189	Not Available	CASCADE TWP UNPLATTED	AG BARE LAND <AC	SSTS	Low	Not Applicable	Not Applicable	Not Applicable	Not Applicable
743143031193	5420 COUNTRY CLUB RD W	CASCADE TWP UNPLATTED	AG W/BLDG <35AC	SSTS	Low	Not Applicable	Not Applicable	Not Applicable	Not Applicable
743143046991	5400 COUNTRY CLUB RD W	CASCADE TWP UNPLATTED	AG W/BLDG <35AC	SSTS	Low	Not Applicable	Not Applicable	Not Applicable	Not Applicable
743143046992	Not Available	CASCADE TWP UNPLATTED	RURAL VACANT LAND	SSTS	Low	Not Applicable	Not Applicable	Not Applicable	Not Applicable
743144031190	5335 COUNTRY CLUB RD W	CASCADE TWP UNPLATTED	AG W/BLDG <35AC	SSTS	Low	Not Applicable	Not Applicable	Not Applicable	Not Applicable
743144031191	5005 COUNTRY CLUB RD W	CASCADE TWP UNPLATTED	SINGLE FAMILY	SSTS	Low	Not Applicable	Not Applicable	Not Applicable	Not Applicable
743144031192	Not Available	CASCADE TWP UNPLATTED	AG BARE LAND <AC	SSTS	Low	Not Applicable	Not Applicable	Not Applicable	Not Applicable
743211019474	Not Available	ROCH COMM NORTH	COM VAC LAND	SSTS	Low	Not Applicable	Not Applicable	Not Applicable	Not Applicable
743211019475	Not Available	ROCH COMM NORTH	COM VAC LAND	SSTS	Low	Not Applicable	Not Applicable	Not Applicable	Not Applicable
743211019477	3640 9 ST NW	ROCH COMM NORTH	GEN OFFICE 1-25TY	SSTS	Low	829918	MUSIC INSTRUCTION-INSTRUMENTAL	61161005	FINE ART SCHOOLS
743211019478	Not Available	ROCH COMM NORTH	COM VAC LAND	SSTS	Low	Not Applicable	Not Applicable	Not Applicable	Not Applicable
743211019479	Not Available	ROCH COMM NORTH	COM VAC LAND	SSTS	Low	Not Applicable	Not Applicable	Not Applicable	Not Applicable
743211050372	913 37 AVE NW	ROCH COMM NORTH	IND VAC LAND	SSTS	Low	861102	ASSOCIATIONS	81391002	BUSINESS ASSOCIATIONS
743211050375	Not Available	ROCH COMM NORTH	IND VAC LAND	SSTS	Low	Not Applicable	Not Applicable	Not Applicable	Not Applicable
743212045936	Not Available	CITY OF ROCH EXEMPT	PARKLAND	SSTS	Low	Not Applicable	Not Applicable	Not Applicable	Not Applicable
743213004460	Not Available	NORTHGATE/COUNTRY CLUB	RES VAC LAND	SSTS	Low	Not Applicable	Not Applicable	Not Applicable	Not Applicable
743213004473	Not Available	NORTHGATE/COUNTRY CLUB	SINGLE FAMILY	SSTS	Low	Not Applicable	Not Applicable	Not Applicable	Not Applicable
743213004483	Not Available	NORTHGATE/COUNTRY CLUB	RES VAC LAND	SSTS	Low	Not Applicable	Not Applicable	Not Applicable	Not Applicable
743213004484	4032 7 PL NW	NORTHGATE/COUNTRY CLUB	SINGLE FAMILY	SSTS	Low	Not Applicable	Not Applicable	Not Applicable	Not Applicable
743213004485	4040 7 PL NW	CITY OF ROCH EXEMPT	PUBLIC MUNICIPAL	SSTS	Low	Not Applicable	Not Applicable	Not Applicable	Not Applicable
743213004493	Not Available	NORTHGATE/COUNTRY CLUB	RES VAC LAND	SSTS	Low	Not Applicable	Not Applicable	Not Applicable	Not Applicable

Table C-9

PCSI Results - SSTS Locations in the DWSMAs  
Rochester Public Utilities Part 2 WHPP Amendment

PID Number	Site Address	Neighborhood Description	Land Use Description	PCS Code	Risk	SIC Code	SIC Description	NAICS Code	NAICS Description
743213004501	4021 6 ST NW	NORTHGATE/COUNTRY CLUB	SINGLE FAMILY	SSTS	Low	Not Applicable	Not Applicable	Not Applicable	Not Applicable
743213004571	4110 5 ST NW	NORTHGATE/COUNTRY CLUB	SINGLE FAMILY	SSTS	Low	Not Applicable	Not Applicable	Not Applicable	Not Applicable
743213012455	Not Available	CTY OF ROCH EXEMPT	RETENTION POND/DRAIN	SSTS	Low	Not Applicable	Not Applicable	Not Applicable	Not Applicable
743213012456	Not Available	CTY OF ROCH EXEMPT	RETENTION POND/DRAIN	SSTS	Low	Not Applicable	Not Applicable	Not Applicable	Not Applicable
743213053917	Not Available	DIAMOND RIDGE/MANOR WOODS	RES VAC LAND	SSTS	Low	Not Applicable	Not Applicable	Not Applicable	Not Applicable
743213057278	Not Available	DIAMOND RIDGE/MANOR WOODS	RES VAC LAND	SSTS	Low	Not Applicable	Not Applicable	Not Applicable	Not Applicable
743213058878	Not Available	DIAMOND RIDGE/MANOR WOODS	RES VAC LAND	SSTS	Low	Not Applicable	Not Applicable	Not Applicable	Not Applicable
743214004065	Not Available	NORTHGATE/COUNTRY CLUB	RES VAC LAND	SSTS	Low	Not Applicable	Not Applicable	Not Applicable	Not Applicable
743214004232	418 36 AVE NW	EDUCATION PUBLIC	PUBLIC SCHOOL	SSTS	Low	Not Applicable	Not Applicable	Not Applicable	Not Applicable
743214004296	Not Available	NORTHGATE/COUNTRY CLUB	RES VAC LAND	SSTS	Low	Not Applicable	Not Applicable	Not Applicable	Not Applicable
743214004306	Not Available	NORTHGATE/COUNTRY CLUB	RES VAC LAND	SSTS	Low	Not Applicable	Not Applicable	Not Applicable	Not Applicable
743214004367	Not Available	NORTHGATE/COUNTRY CLUB	RES VAC LAND	SSTS	Low	Not Applicable	Not Applicable	Not Applicable	Not Applicable
743214004368	Not Available	NORTHGATE/COUNTRY CLUB	RES VAC LAND	SSTS	Low	Not Applicable	Not Applicable	Not Applicable	Not Applicable
743223070658	427 MANOR RIDGE DR NW	DIAMOND RIDGE/MANOR WOODS	RES VAC LAND	SSTS	Low	Not Applicable	Not Applicable	Not Applicable	Not Applicable
743223070676	Not Available	CTY ROCH NW - W 52	RETENTION POND/DRAIN	SSTS	Low	Not Applicable	Not Applicable	Not Applicable	Not Applicable
743223070677	Not Available	CTY ROCH NW - W 52	RETENTION POND/DRAIN	SSTS	Low	Not Applicable	Not Applicable	Not Applicable	Not Applicable
743223073180	469 MANOR GARDEN LN NW	DIAMOND RIDGE/MANOR WOODS	SINGLE FAMILY	SSTS	Low	Not Applicable	Not Applicable	Not Applicable	Not Applicable
743223073206	Not Available	DIAMOND RIDGE/MANOR WOODS	COMMON AREA	SSTS	Low	Not Applicable	Not Applicable	Not Applicable	Not Applicable
743224057472	Not Available	CTY OF ROCH EXEMPT	RETENTION POND/DRAIN	SSTS	Low	Not Applicable	Not Applicable	Not Applicable	Not Applicable
743224062606	4459 MANOR PARK DR NW	CTY ROCH NW - W 52	PUBLIC MUNICIPAL	SSTS	Low	Not Applicable	Not Applicable	Not Applicable	Not Applicable
743224062607	4456 MANOR PARK DR NW	CTY ROCH NW - W 52	RETENTION POND/DRAIN	SSTS	Low	Not Applicable	Not Applicable	Not Applicable	Not Applicable
743224059007	4800 MANOR BROOK DR NW	DIAMOND RIDGE/MANOR WOODS	SINGLE FAMILY	SSTS	Low	Not Applicable	Not Applicable	Not Applicable	Not Applicable
743224059067	Not Available	DIAMOND RIDGE/MANOR WOODS	RES VAC LAND	SSTS	Low	Not Applicable	Not Applicable	Not Applicable	Not Applicable
743233081149	Not Available	CASCADE TWP UNPLATTED	AG W/BLDG -35AC	SSTS	Low	Not Applicable	Not Applicable	Not Applicable	Not Applicable
743233081150	4905 COUNTRY CLUB RD W	CASCADE TWP UNPLATTED	SINGLE FAMILY	SSTS	Low	Not Applicable	Not Applicable	Not Applicable	Not Applicable
743234058018	Not Available	TOWNHOME ROCH NW	COMMON AREA	SSTS	Low	Not Applicable	Not Applicable	Not Applicable	Not Applicable
743234058021	Not Available	TOWNHOME ROCH NW	COMMON AREA	SSTS	Low	Not Applicable	Not Applicable	Not Applicable	Not Applicable
743234058023	4417 MEADOW LAKES DR NW	TOWNHOME ROCH NW	TOWNHOME	SSTS	Low	Not Applicable	Not Applicable	Not Applicable	Not Applicable
743234058024	4411 MEADOW LAKES DR NW	TOWNHOME ROCH NW	TOWNHOME	SSTS	Low	Not Applicable	Not Applicable	Not Applicable	Not Applicable
743234058026	Not Available	TOWNHOME ROCH NW	COMMON AREA	SSTS	Low	Not Applicable	Not Applicable	Not Applicable	Not Applicable
743234058028	4432 MEADOW LAKES DR NW	TOWNHOME ROCH NW	SINGLE FAMILY	SSTS	Low	Not Applicable	Not Applicable	Not Applicable	Not Applicable
743234058034	4422 MEADOW LAKES DR NW	TOWNHOME ROCH NW	TOWNHOME	SSTS	Low	Not Applicable	Not Applicable	Not Applicable	Not Applicable
743234058037	4440 MEADOW LAKES DR NW	TOWNHOME ROCH NW	TOWNHOME	SSTS	Low	999977	NONCLASSIFIED ESTABLISHMENTS	99999004	UNCLASSIFIED ESTABLISHMENTS
743234058038	4444 MEADOW LAKES DR NW	TOWNHOME ROCH NW	TOWNHOME	SSTS	Low	Not Applicable	Not Applicable	Not Applicable	Not Applicable
743234058040	4416 MEADOW LAKES DR NW	TOWNHOME ROCH NW	TOWNHOME	SSTS	Low	Not Applicable	Not Applicable	Not Applicable	Not Applicable
743234058045	4458 MEADOW LAKES DR NW	TOWNHOME ROCH NW	TOWNHOME	SSTS	Low	Not Applicable	Not Applicable	Not Applicable	Not Applicable
743234058047	Not Available	TOWNHOME ROCH NW	COMMON AREA	SSTS	Low	Not Applicable	Not Applicable	Not Applicable	Not Applicable
743234058053	4509 MEADOW LAKES DR NW	TOWNHOME ROCH NW	TOWNHOME	SSTS	Low	Not Applicable	Not Applicable	Not Applicable	Not Applicable
743234058055	4503 MEADOW LAKES DR NW	TOWNHOME ROCH NW	TOWNHOME	SSTS	Low	Not Applicable	Not Applicable	Not Applicable	Not Applicable
743234058056	4495 MEADOW LAKES DR NW	TOWNHOME ROCH NW	TOWNHOME	SSTS	Low	Not Applicable	Not Applicable	Not Applicable	Not Applicable
743234058059	4487 MEADOW LAKES DR NW	TOWNHOME ROCH NW	TOWNHOME	SSTS	Low	Not Applicable	Not Applicable	Not Applicable	Not Applicable
743234058061	4483 MEADOW LAKES DR NW	TOWNHOME ROCH NW	TOWNHOME	SSTS	Low	Not Applicable	Not Applicable	Not Applicable	Not Applicable
743234058062	4477 MEADOW LAKES DR NW	TOWNHOME ROCH NW	TOWNHOME	SSTS	Low	Not Applicable	Not Applicable	Not Applicable	Not Applicable
743234058066	Not Available	TOWNHOME ROCH NW	RETENTION POND/DRAIN	SSTS	Low	Not Applicable	Not Applicable	Not Applicable	Not Applicable
743234058067	Not Available	TOWNHOME ROCH NW	COMMON AREA	SSTS	Low	Not Applicable	Not Applicable	Not Applicable	Not Applicable
743234058068	Not Available	TOWNHOME ROCH NW	RES VAC LAND	SSTS	Low	Not Applicable	Not Applicable	Not Applicable	Not Applicable
743234058069	Not Available	TOWNHOME ROCH NW	COMMON AREA	SSTS	Low	Not Applicable	Not Applicable	Not Applicable	Not Applicable
743234063310	Not Available	TOWNHOME ROCH SW	COMMON AREA	SSTS	Low	Not Applicable	Not Applicable	Not Applicable	Not Applicable
743234065013	4554 LOOKOUT PL NW	TOWNHOME ROCH NW	TOWNHOME	SSTS	Low	Not Applicable	Not Applicable	Not Applicable	Not Applicable
743241004004	3812 3 ST NW	CTY OF ROCH EXEMPT	PARKLAND	SSTS	Low	Not Applicable	Not Applicable	Not Applicable	Not Applicable
743241004174	3916 3 ST NW	NORTHGATE/COUNTRY CLUB	SINGLE FAMILY	SSTS	Low	Not Applicable	Not Applicable	Not Applicable	Not Applicable
743241004522	Not Available	CTY OF ROCH EXEMPT	PUBLIC MUNICIPAL	SSTS	Low	Not Applicable	Not Applicable	Not Applicable	Not Applicable
743242004553	Not Available	NORTHGATE/COUNTRY CLUB	RES VAC LAND	SSTS	Low	Not Applicable	Not Applicable	Not Applicable	Not Applicable
743242012404	4238 MANOR PARK DR NW	CTY OF ROCH EXEMPT	PARKLAND	SSTS	Low	Not Applicable	Not Applicable	Not Applicable	Not Applicable
743243012505	4401 2 ST NW	CTY OF ROCH EXEMPT	PUBLIC MUNICIPAL	SSTS	Low	Not Applicable	Not Applicable	Not Applicable	Not Applicable
743243012506	4401 2 ST NW	CTY OF ROCH EXEMPT	PUBLIC MUNICIPAL	SSTS	Low	Not Applicable	Not Applicable	Not Applicable	Not Applicable
743243012588	Not Available	CTY OF ROCH EXEMPT	PUBLIC COUNTY	SSTS	Low	Not Applicable	Not Applicable	Not Applicable	Not Applicable
743244012508	Not Available	CTY OF ROCH EXEMPT	PARKLAND	SSTS	Low	Not Applicable	Not Applicable	Not Applicable	Not Applicable
743321050394	Not Available	ROCH COMM NORTH	RETENTION POND/DRAIN	SSTS	Low	Not Applicable	Not Applicable	Not Applicable	Not Applicable
743322024487	Not Available	NORTHGATE/COUNTRY CLUB	RES VAC LAND	SSTS	Low	Not Applicable	Not Applicable	Not Applicable	Not Applicable
743322050380	Not Available	ROCH COMM NORTH	COM VAC LAND	SSTS	Low	Not Applicable	Not Applicable	Not Applicable	Not Applicable
743322050381	Not Available	ROCH COMM NORTH	COM VAC LAND	SSTS	Low	Not Applicable	Not Applicable	Not Applicable	Not Applicable
743323004218	3550 6 PL NW	NORTHGATE/COUNTRY CLUB	SINGLE FAMILY	SSTS	Low	Not Applicable	Not Applicable	Not Applicable	Not Applicable
743323072927	3433 LAKERIDGE PL NW	TOWNHOME ROCH NW	TOWNHOME	SSTS	Low	Not Applicable	Not Applicable	Not Applicable	Not Applicable
743323072928	3415 LAKERIDGE PL NW	TOWNHOME ROCH NW	TOWNHOME	SSTS	Low	Not Applicable	Not Applicable	Not Applicable	Not Applicable
743323072949	522 PANORAMA CIR NW	TOWNHOME ROCH NW	TOWNHOME	SSTS	Low	Not Applicable	Not Applicable	Not Applicable	Not Applicable
743323072950	516 PANORAMA CIR NW	TOWNHOME ROCH NW	TOWNHOME	SSTS	Low	Not Applicable	Not Applicable	Not Applicable	Not Applicable
743323072951	510 PANORAMA CIR NW	TOWNHOME ROCH NW	TOWNHOME	SSTS	Low	Not Applicable	Not Applicable	Not Applicable	Not Applicable
743323072958	468 PANORAMA CIR NW	TOWNHOME ROCH NW	TOWNHOME	SSTS	Low	Not Applicable	Not Applicable	Not Applicable	Not Applicable
743323072959	462 PANORAMA CIR NW	TOWNHOME ROCH NW	TOWNHOME	SSTS	Low	Not Applicable	Not Applicable	Not Applicable	Not Applicable
743323072960	456 PANORAMA CIR NW	TOWNHOME ROCH NW	TOWNHOME	SSTS	Low	Not Applicable	Not Applicable	Not Applicable	Not Applicable
743323072961	809 PANORAMA CIR NW	TOWNHOME ROCH NW	TOWNHOME	SSTS	Low	Not Applicable	Not Applicable	Not Applicable	Not Applicable
743323072972	533 PANORAMA CIR NW	TOWNHOME ROCH NW	TOWNHOME	SSTS	Low	Not Applicable	Not Applicable	Not Applicable	Not Applicable

Table C-9

PCSI Results - SSTS Locations in the DWSMAs  
Rochester Public Utilities Part 2 WHPP Amendment

PID Number	Site Address	Neighborhood Description	Land Use Description	PCS Code	Risk	SIC Code	SIC Description	NAICS Code	NAICS Description
743323072976	Not Available	TOWNHOME ROCH NW	COMMON AREA	SSTS	Low	Not Applicable	Not Applicable	Not Applicable	Not Applicable
743323072978	875 PANORAMA CIR NW	TOWNHOME ROCH NW	COMMON AREA	SSTS	Low	Not Applicable	Not Applicable	Not Applicable	Not Applicable
743323072979	3439 LAKERIDGE PL NW	TOWNHOME ROCH NW	RES VAC LAND	SSTS	Low	Not Applicable	Not Applicable	Not Applicable	Not Applicable
743323073284	Not Available	TOWNHOME ROCH NW	COMMON AREA	SSTS	Low	Not Applicable	Not Applicable	Not Applicable	Not Applicable
743324057107	3323 LAKERIDGE DR NW	LINCOLNSHIRE	RES VAC LAND	SSTS	Low	Not Applicable	Not Applicable	Not Applicable	Not Applicable
743331057726	Not Available	CTY OF ROCH EXEMPT	PARKLAND	SSTS	Low	Not Applicable	Not Applicable	Not Applicable	Not Applicable
743331058328	2995 AVALON COVE CT NW	CTY OF ROCH EXEMPT	COMMON AREA	SSTS	Low	Not Applicable	Not Applicable	Not Applicable	Not Applicable
743332004038	3537 3 PL NW	NORTHGATE/COUNTRY CLUB	SINGLE FAMILY	SSTS	Low	Not Applicable	Not Applicable	Not Applicable	Not Applicable
743332004515	Not Available	NORTHGATE/COUNTRY CLUB	RES VAC LAND	SSTS	Low	Not Applicable	Not Applicable	Not Applicable	Not Applicable
743334046489	3110 GOLFVIEW LN SW	FOXROFT/EAGLE RIDGE	SINGLE FAMILY	SSTS	Low	Not Applicable	Not Applicable	Not Applicable	Not Applicable
743334046492	3101 GOLFVIEW LN SW	FOXROFT/EAGLE RIDGE	RES VAC LAND	SSTS	Low	Not Applicable	Not Applicable	Not Applicable	Not Applicable
743334046494	3003 GOLFVIEW LN SW	FOXROFT/EAGLE RIDGE	RES VAC LAND	SSTS	Low	Not Applicable	Not Applicable	Not Applicable	Not Applicable
743334057747	Not Available	ROCH COMM NORTH	GEN OFFICE 1-2STY	SSTS	Low	Not Applicable	Not Applicable	Not Applicable	Not Applicable
743334058330	Not Available	TOWNHOME ROCH NW	COMMON AREA	SSTS	Low	Not Applicable	Not Applicable	Not Applicable	Not Applicable
743334080826	Not Available	FOXROFT/EAGLE RIDGE	RES VAC LAND	SSTS	Low	Not Applicable	Not Applicable	Not Applicable	Not Applicable
743334081080	Not Available	GOLF COURSES	GOLF COURSE	SSTS	Low	Not Applicable	Not Applicable	Not Applicable	Not Applicable
743341064947	Not Available	CTY OF ROCH EXEMPT	PARKLAND	SSTS	Low	Not Applicable	Not Applicable	Not Applicable	Not Applicable
743341064948	Not Available	CTY OF ROCH EXEMPT	PARKLAND	SSTS	Low	Not Applicable	Not Applicable	Not Applicable	Not Applicable
743341064949	Not Available	CTY OF ROCH EXEMPT	PARKLAND	SSTS	Low	Not Applicable	Not Applicable	Not Applicable	Not Applicable
743341076002	Not Available	CTY OF ROCH EXEMPT	RETENTION POND/DRAIN	SSTS	Low	Not Applicable	Not Applicable	Not Applicable	Not Applicable
743341077278	Not Available	TOWNHOME ROCH SW	RETENTION POND/DRAIN	SSTS	Low	Not Applicable	Not Applicable	Not Applicable	Not Applicable
743342052201	Not Available	CTY OF ROCH EXEMPT	PARKLAND	SSTS	Low	Not Applicable	Not Applicable	Not Applicable	Not Applicable
743342052204	Not Available	CTY OF ROCH EXEMPT	PARKLAND	SSTS	Low	Not Applicable	Not Applicable	Not Applicable	Not Applicable
743342052205	Not Available	CTY OF ROCH EXEMPT	PARKLAND	SSTS	Low	Not Applicable	Not Applicable	Not Applicable	Not Applicable
743342052206	Not Available	CTY OF ROCH EXEMPT	PARKLAND	SSTS	Low	Not Applicable	Not Applicable	Not Applicable	Not Applicable
743342052207	Not Available	CTY OF ROCH EXEMPT	PARKLAND	SSTS	Low	Not Applicable	Not Applicable	Not Applicable	Not Applicable
743342079777	Not Available	CTY OF ROCH EXEMPT	PARKLAND	SSTS	Low	Not Applicable	Not Applicable	Not Applicable	Not Applicable
7433430525485	Not Available	TOWNHOME ROCH SW	COMMON AREA	SSTS	Low	Not Applicable	Not Applicable	Not Applicable	Not Applicable
743343059522	Not Available	TOWNHOME ROCH SW	COMMON AREA	SSTS	Low	Not Applicable	Not Applicable	Not Applicable	Not Applicable
743343059523	Not Available	TOWNHOME ROCH SW	COMMON AREA	SSTS	Low	Not Applicable	Not Applicable	Not Applicable	Not Applicable
743343059525	Not Available	TOWNHOME ROCH SW	COMMON AREA	SSTS	Low	Not Applicable	Not Applicable	Not Applicable	Not Applicable
743343059526	Not Available	TOWNHOME ROCH SW	COMMON AREA	SSTS	Low	Not Applicable	Not Applicable	Not Applicable	Not Applicable
743343079778	2905 COUNTRY CLUB RD W	MAYO	COM PARKING LOT	SSTS	Low	Not Applicable	Not Applicable	Not Applicable	Not Applicable
743344052203	2718 COUNTRY CLUB RD W	ROCH COMM NORTH	TENNIS RACQUET HEALT	SSTS	Low	Not Applicable	Not Applicable	Not Applicable	Not Applicable
743344056911	Not Available	ROCH COMM NORTH	COM VAC LAND	SSTS	Low	Not Applicable	Not Applicable	Not Applicable	Not Applicable
743344064945	Not Available	CTY OF ROCH EXEMPT	COMMON AREA	SSTS	Low	Not Applicable	Not Applicable	Not Applicable	Not Applicable
743344064946	Not Available	CTY OF ROCH EXEMPT	PARKLAND	SSTS	Low	Not Applicable	Not Applicable	Not Applicable	Not Applicable
743344064950	Not Available	ROCH COMM NORTH	GEN OFFICE 1-2STY	SSTS	Low	Not Applicable	Not Applicable	Not Applicable	Not Applicable
743344076003	Not Available	CTY OF ROCH EXEMPT	PUBLIC MUNICIPAL	SSTS	Low	Not Applicable	Not Applicable	Not Applicable	Not Applicable
743344078560	Not Available	ROCH COMM NORTH	COM PARKING LOT	SSTS	Low	Not Applicable	Not Applicable	Not Applicable	Not Applicable
743344078562	Not Available	ROCH COMM NORTH	COM VAC LAND	SSTS	Low	Not Applicable	Not Applicable	Not Applicable	Not Applicable
743412026485	Not Available	CTY ROCH APT NW	APT 24-99 UNITS	SSTS	Low	Not Applicable	Not Applicable	Not Applicable	Not Applicable
743413001463	Not Available	ROCH COMM NORTH	IND VAC LAND	SSTS	Low	Not Applicable	Not Applicable	Not Applicable	Not Applicable
743413001466	516 17 AVE NW	CENTRAL BUSINESS DISTRICT	COM VAC LAND	SSTS	Low	Not Applicable	Not Applicable	Not Applicable	Not Applicable
743413031249	Not Available	ROCH COMM NORTH	IND VAC LAND	SSTS	Low	Not Applicable	Not Applicable	Not Applicable	Not Applicable
743413045845	Not Available	CTY OF ROCH EXEMPT	Not Applicable	SSTS	Low	Not Applicable	Not Applicable	Not Applicable	Not Applicable
743413046192	Not Available	CTY OF ROCH EXEMPT	EXEMPT	SSTS	Low	Not Applicable	Not Applicable	Not Applicable	Not Applicable
743413053758	Not Available	CENTRAL BUSINESS DISTRICT	COM PARKING LOT	SSTS	Low	Not Applicable	Not Applicable	Not Applicable	Not Applicable
743413053759	Not Available	CENTRAL BUSINESS DISTRICT	COM PARKING LOT	SSTS	Low	Not Applicable	Not Applicable	Not Applicable	Not Applicable
743413080504	Not Available	CENTRAL BUSINESS DISTRICT	COM PARKING LOT	SSTS	Low	Not Applicable	Not Applicable	Not Applicable	Not Applicable
743414001460	1380 7 ST NW	ROCH COMM NORTH	LIGHT MANUFACTURING	SSTS	Low	Not Applicable	Not Applicable	Not Applicable	Not Applicable
743414008538	Not Available	CHURCH	CHURCH	SSTS	Low	Not Applicable	Not Applicable	Not Applicable	Not Applicable
743414008598	1207 7 ST NW	ROCH COMM NORTH	STRIP CENTER	SSTS	Low	Not Applicable	Not Applicable	Not Applicable	Not Applicable
743414008600	Not Available	ROCH COMM NORTH	WAREHOUSE	SSTS	Low	Not Applicable	Not Applicable	Not Applicable	Not Applicable
743414008602	1305 7 ST NW	EDUCATION PUBLIC	PUBLIC SCHOOL	SSTS	Low	Not Applicable	Not Applicable	Not Applicable	Not Applicable
743414031247	Not Available	ROCH COMM NORTH	IND VAC LAND	SSTS	Low	Not Applicable	Not Applicable	Not Applicable	Not Applicable
743414031248	Not Available	ROCH COMM NORTH	IND VAC LAND	SSTS	Low	Not Applicable	Not Applicable	Not Applicable	Not Applicable
743414031252	Not Available	CENTRAL BUSINESS DISTRICT	COM PARKING LOT	SSTS	Low	Not Applicable	Not Applicable	Not Applicable	Not Applicable
743414046452	Not Available	CENTRAL BUSINESS DISTRICT	COM PARKING LOT	SSTS	Low	Not Applicable	Not Applicable	Not Applicable	Not Applicable
743414047531	Not Available	CENTRAL BUSINESS DISTRICT	COM PARKING LOT	SSTS	Low	723106	BEAUTY SALONS	81211202	BEAUTY SALONS
743414057485	Not Available	CENTRAL BUSINESS DISTRICT	COM VAC LAND	SSTS	Low	Not Applicable	Not Applicable	Not Applicable	Not Applicable
743414059488	Not Available	CTY OF ROCH EXEMPT	COM PARKING LOT	SSTS	Low	Not Applicable	Not Applicable	Not Applicable	Not Applicable
743414059489	1116 7 ST NW	ROCH COMM NORTH	MINI STORAGE	SSTS	Low	Not Applicable	Not Applicable	Not Applicable	Not Applicable
743414059490	Not Available	CTY OF ROCH EXEMPT	PUBLIC MUNICIPAL	SSTS	Low	Not Applicable	Not Applicable	Not Applicable	Not Applicable
743414080327	Not Available	CENTRAL BUSINESS DISTRICT	COM VAC LAND	SSTS	Low	Not Applicable	Not Applicable	Not Applicable	Not Applicable
743414080329	Not Available	ROCH COMM NORTH	COM VAC LAND	SSTS	Low	Not Applicable	Not Applicable	Not Applicable	Not Applicable
743421009000	1807 7 ST NW	ROCH COMM NORTH	COM VAC LAND	SSTS	Low	Not Applicable	Not Applicable	Not Applicable	Not Applicable
743421026495	1702 7 ST NW	ROCH COMM NORTH	WAREHOUSE	SSTS	Low	753201	AUTOMOBILE BODY-REPAIRING & PAINTING	8112102	AUTOMOTIVE BODY, PAINT & INTERIOR REPAIR/MAINT
743423052312	2302 HWY 14 W	CTY OF ROCH EXEMPT	PARKLAND	SSTS	Low	Not Applicable	Not Applicable	Not Applicable	Not Applicable
743424076185	427 W FRONTAGE RD HWY 52 N	ROCH COMM NORTH	MEDIA	SSTS	Low	Not Applicable	Not Applicable	Not Applicable	Not Applicable
743424076186	Not Available	CTY OF ROCH EXEMPT	PARKLAND	SSTS	Low	Not Applicable	Not Applicable	Not Applicable	Not Applicable
743431060233	Not Available	CTY ROCH APT NW	APT 100+ UNITS	SSTS	Low	Not Applicable	Not Applicable	Not Applicable	Not Applicable
743431060236	Not Available	CTY OF ROCH EXEMPT	RETENTION POND/DRAIN	SSTS	Low	Not Applicable	Not Applicable	Not Applicable	Not Applicable

Table C-9

**PCSI Results - SSTS Locations in the DWSMAs  
Rochester Public Utilities Part 2 WHPP Amendment**

PID Number	Site Address	Neighborhood Description	Land Use Description	PCS Code	Risk	SIC Code	SIC Description	NAICS Code	NAICS Description
743431060237	Not Available	CTY ROCH APT NW	PUBLIC MUNICIPAL	SSTS	Low	Not Applicable	Not Applicable	Not Applicable	Not Applicable
743432056091	15 23 AVE SW	ROCH COMM NORTH	GRAVEL/SAND PIT	SSTS	Low	Not Applicable	Not Applicable	Not Applicable	Not Applicable
743432056094	Not Available	ROCH COMM NORTH	GRAVEL/SAND PIT	SSTS	Low	Not Applicable	Not Applicable	Not Applicable	Not Applicable
743433052216	Not Available	ROCH COMM NORTH	GEN OFFICE 1-2STY	SSTS	Low	Not Applicable	Not Applicable	Not Applicable	Not Applicable
743433056092	88 23 AVE SW	CTY OF ROCH EXEMPT	PARKLAND	SSTS	Low	Not Applicable	Not Applicable	Not Applicable	Not Applicable
743433056095	Not Available	CTY OF ROCH EXEMPT	PARKLAND	SSTS	Low	Not Applicable	Not Applicable	Not Applicable	Not Applicable
743433058368	Not Available	CTY OF ROCH EXEMPT	PARKLAND	SSTS	Low	Not Applicable	Not Applicable	Not Applicable	Not Applicable
743434024573	1920 2 ST NW	NORTHGATE/COUNTRY CLUB	RES VAC LAND	SSTS	Low	Not Applicable	Not Applicable	Not Applicable	Not Applicable
743434024608	1723 1 ST NW	CHURCH	CHURCH	SSTS	Low	Not Applicable	Not Applicable	Not Applicable	Not Applicable
743434024609	Not Available	CHURCH	CHURCH	SSTS	Low	Not Applicable	Not Applicable	Not Applicable	Not Applicable
743434024623	1723 CENTER ST W	NORTHGATE/COUNTRY CLUB	RES VAC LAND	SSTS	Low	Not Applicable	Not Applicable	Not Applicable	Not Applicable
743434024718	Not Available	ROCH COMM NORTH	STORAGE BLDG	SSTS	Low	Not Applicable	Not Applicable	Not Applicable	Not Applicable
743434024719	Not Available	ROCH COMM NORTH	COM VAC LAND	SSTS	Low	Not Applicable	Not Applicable	Not Applicable	Not Applicable
743434024720	Not Available	ROCH COMM NORTH	COM VAC LAND	SSTS	Low	Not Applicable	Not Applicable	Not Applicable	Not Applicable
743434024722	Not Available	ROCH COMM NORTH	COM VAC LAND	SSTS	Low	Not Applicable	Not Applicable	Not Applicable	Not Applicable
743434024723	Not Available	ROCH COMM NORTH	COM VAC LAND	SSTS	Low	Not Applicable	Not Applicable	Not Applicable	Not Applicable
743434024724	Not Available	ROCH COMM NORTH	COM VAC LAND	SSTS	Low	Not Applicable	Not Applicable	Not Applicable	Not Applicable
743434024731	Not Available	ROCH COMM NORTH	COM PARKING LOT	SSTS	Low	Not Applicable	Not Applicable	Not Applicable	Not Applicable
743434024732	Not Available	ROCH COMM NORTH	COM PARKING LOT	SSTS	Low	Not Applicable	Not Applicable	Not Applicable	Not Applicable
743434024733	1924 1 ST SW	SECOND STREET WEST	RES VAC LAND	SSTS	Low	Not Applicable	Not Applicable	Not Applicable	Not Applicable
743434024734	1922 1 ST SW	SECOND STREET WEST	RES VAC LAND	SSTS	Low	Not Applicable	Not Applicable	Not Applicable	Not Applicable
743434024735	1910 1 ST SW	CTY OF ROCH EXEMPT	PARKLAND	SSTS	Low	Not Applicable	Not Applicable	Not Applicable	Not Applicable
743434024738	Not Available	ROCH COMM NORTH	COM VAC LAND	SSTS	Low	Not Applicable	Not Applicable	Not Applicable	Not Applicable
743434024739	Not Available	ROCH COMM NORTH	COM VAC LAND	SSTS	Low	Not Applicable	Not Applicable	Not Applicable	Not Applicable
743434048607	Not Available	SECOND STREET WEST	SINGLE FAMILY	SSTS	Low	Not Applicable	Not Applicable	Not Applicable	Not Applicable
743434068137	Not Available	ROCH COMM NORTH	GEN OFFICE 1-2STY	SSTS	Low	Not Applicable	Not Applicable	Not Applicable	Not Applicable
743434074114	Not Available	ROCH COMM NORTH	COM PARKING LOT	SSTS	Low	Not Applicable	Not Applicable	Not Applicable	Not Applicable
743434074116	Not Available	ROCH COMM NORTH	COM PARKING LOT	SSTS	Low	Not Applicable	Not Applicable	Not Applicable	Not Applicable
743441001453	1315 6 ST NW	CENTRAL BUSINESS DISTRICT	COM VAC LAND	SSTS	Low	Not Applicable	Not Applicable	Not Applicable	Not Applicable
743441001454	Not Available	CENTRAL BUSINESS DISTRICT	COM VAC LAND	SSTS	Low	Not Applicable	Not Applicable	Not Applicable	Not Applicable
743441003005	Not Available	CENTRAL BUSINESS DISTRICT	GAS CONV STORE	SSTS	Low	Not Applicable	Not Applicable	Not Applicable	Not Applicable
743441003009	1428 5 PL NW	CENTRAL BUSINESS DISTRICT	LAUNDROMAT/ DRY CLN	SSTS	Low	721201	CLEANERS	81232002	DRYCLEANING & LAUNDRY SVCS (EXCEPT COIN-OPERATED)
743441003099	Not Available	NW DOWNTOWN	RES VAC LAND	SSTS	Low	Not Applicable	Not Applicable	Not Applicable	Not Applicable
743441003103	Not Available	CENTRAL BUSINESS DISTRICT	PARKLAND	SSTS	Low	871202	ARCHITECTS	54131001	ARCHITECTURAL SERVICES
743441003168	Not Available	CENTRAL BUSINESS DISTRICT	COM VAC LAND	SSTS	Low	Not Applicable	Not Applicable	Not Applicable	Not Applicable
743441026474	Not Available	CENTRAL BUSINESS DISTRICT	COM PARKING LOT	SSTS	Low	Not Applicable	Not Applicable	Not Applicable	Not Applicable
743442001468	1623 4 ST NW	CENTRAL BUSINESS DISTRICT	APT 5-11UNITS	SSTS	Low	836126	HALFWAY HOUSE	62399016	OTHER RESIDENTIAL CARE FACILITIES
743442026490	1617 4 ST NW	CENTRAL BUSINESS DISTRICT	COM VAC LAND	SSTS	Low	999977	NONCLASSIFIED ESTABLISHMENTS	99999004	UNCLASSIFIED ESTABLISHMENTS
743442026491	Not Available	CENTRAL BUSINESS DISTRICT	PARKLAND	SSTS	Low	Not Applicable	Not Applicable	Not Applicable	Not Applicable
743442045846	Not Available	CENTRAL BUSINESS DISTRICT	GEN OFFICE 1-2STY	SSTS	Low	Not Applicable	Not Applicable	Not Applicable	Not Applicable
743442064415	Not Available	CENTRAL BUSINESS DISTRICT	COM PARKING LOT	SSTS	Low	Not Applicable	Not Applicable	Not Applicable	Not Applicable
743443003048	1326 2 ST NW	NW DOWNTOWN	SINGLE FAMILY	SSTS	Low	152106	DESIGNERS	23611808	RESIDENTIAL REMODELERS
743443011516	Not Available	CENTRAL BUSINESS DISTRICT	HOTEL OVER 30 UNITS	SSTS	Low	Not Applicable	Not Applicable	Not Applicable	Not Applicable
743443011517	Not Available	CENTRAL BUSINESS DISTRICT	HOTEL OVER 30 UNITS	SSTS	Low	Not Applicable	Not Applicable	Not Applicable	Not Applicable
743443011524	Not Available	CENTRAL BUSINESS DISTRICT	COM PARKING LOT	SSTS	Low	Not Applicable	Not Applicable	Not Applicable	Not Applicable
743443011530	Not Available	CENTRAL BUSINESS DISTRICT	COM PARKING LOT	SSTS	Low	Not Applicable	Not Applicable	Not Applicable	Not Applicable
743443011531	Not Available	CENTRAL BUSINESS DISTRICT	COM PARKING LOT	SSTS	Low	Not Applicable	Not Applicable	Not Applicable	Not Applicable
743443011532	Not Available	CENTRAL BUSINESS DISTRICT	COM PARKING LOT	SSTS	Low	Not Applicable	Not Applicable	Not Applicable	Not Applicable
743443011533	Not Available	CENTRAL BUSINESS DISTRICT	COM PARKING LOT	SSTS	Low	Not Applicable	Not Applicable	Not Applicable	Not Applicable
743443011534	165 13 AVE SW	CENTRAL BUSINESS DISTRICT	HOTEL OVER 30 UNITS	SSTS	Low	701101	HOTELS & MOTELS	72111002	HOTELS (EXCEPT CASINO HOTELS) & MOTELS
743443011535	Not Available	CENTRAL BUSINESS DISTRICT	HOTEL OVER 30 UNITS	SSTS	Low	Not Applicable	Not Applicable	Not Applicable	Not Applicable
743443079536	Not Available	CENTRAL BUSINESS DISTRICT	COM PARKING LOT	SSTS	Low	Not Applicable	Not Applicable	Not Applicable	Not Applicable
743444011458	1149 1 ST SW	NW DOWNTOWN	DUPLEX/TRIPLEX	SSTS	Low	Not Applicable	Not Applicable	Not Applicable	Not Applicable
743444011461	1139 1 ST SW	NW DOWNTOWN	SINGLE FAMILY	SSTS	Low	Not Applicable	Not Applicable	Not Applicable	Not Applicable
743444011544	Not Available	CENTRAL BUSINESS DISTRICT	COM PARKING LOT	SSTS	Low	Not Applicable	Not Applicable	Not Applicable	Not Applicable
743444011545	Not Available	CENTRAL BUSINESS DISTRICT	COM PARKING LOT	SSTS	Low	Not Applicable	Not Applicable	Not Applicable	Not Applicable
743444011546	Not Available	CENTRAL BUSINESS DISTRICT	COM PARKING LOT	SSTS	Low	Not Applicable	Not Applicable	Not Applicable	Not Applicable
743444011547	Not Available	CENTRAL BUSINESS DISTRICT	COM PARKING LOT	SSTS	Low	Not Applicable	Not Applicable	Not Applicable	Not Applicable
743444011548	Not Available	CENTRAL BUSINESS DISTRICT	COM PARKING LOT	SSTS	Low	Not Applicable	Not Applicable	Not Applicable	Not Applicable
743444011549	Not Available	CENTRAL BUSINESS DISTRICT	COM PARKING LOT	SSTS	Low	Not Applicable	Not Applicable	Not Applicable	Not Applicable
743444011550	Not Available	CENTRAL BUSINESS DISTRICT	COM PARKING LOT	SSTS	Low	Not Applicable	Not Applicable	Not Applicable	Not Applicable
743444011551	Not Available	CENTRAL BUSINESS DISTRICT	COM PARKING LOT	SSTS	Low	Not Applicable	Not Applicable	Not Applicable	Not Applicable
743444011561	1117 2 ST SW	CENTRAL BUSINESS DISTRICT	GENERAL RETAIL	SSTS	Low	504704	PHYSICIANS & SURGEONS EQUIP & SUPLS-WHLS	42345028	MEDICAL DENTAL/HOSPITAL EQUIP/SUPLS MRCHNT WHLSRS
743444011570	Not Available	CENTRAL BUSINESS DISTRICT	COM PARKING LOT	SSTS	Low	Not Applicable	Not Applicable	Not Applicable	Not Applicable
743444011571	Not Available	CENTRAL BUSINESS DISTRICT	COM PARKING LOT	SSTS	Low	Not Applicable	Not Applicable	Not Applicable	Not Applicable
743444011572	Not Available	CENTRAL BUSINESS DISTRICT	COM PARKING LOT	SSTS	Low	Not Applicable	Not Applicable	Not Applicable	Not Applicable
743444011576	1111 2 ST SW	CENTRAL BUSINESS DISTRICT	RES/COMM	SSTS	Low	Not Applicable	Not Applicable	Not Applicable	Not Applicable
743444011577	1119 2 ST SW	CENTRAL BUSINESS DISTRICT	APT 5-11UNITS	SSTS	Low	Not Applicable	Not Applicable	Not Applicable	Not Applicable
743444011582	Not Available	CENTRAL BUSINESS DISTRICT	COM PARKING LOT	SSTS	Low	Not Applicable	Not Applicable	Not Applicable	Not Applicable
743444011583	Not Available	CENTRAL BUSINESS DISTRICT	COM PARKING LOT	SSTS	Low	Not Applicable	Not Applicable	Not Applicable	Not Applicable
743444019773	1112 2 ST NW	NW DOWNTOWN	DUPLEX/TRIPLEX	SSTS	Low	Not Applicable	Not Applicable	Not Applicable	Not Applicable
743444079162	1147 2 ST SW	CENTRAL BUSINESS DISTRICT	COFFEE SHOP CAFE	SSTS	Low	581228	COFFEE SHOPS	72251505	SNACK & NONALCOHOLIC BEVERAGE BARS
743511015927	1111 BROADWAY AVE N	ROCH COMM NORTH	COM PARKING LOT	SSTS	Low	Not Applicable	Not Applicable	Not Applicable	Not Applicable



Table C-9

PCSI Results - SSTS Locations in the DWSMAs  
Rochester Public Utilities Part 2 WHPP Amendment

PID Number	Site Address	Neighborhood Description	Land Use Description	PCS Code	Risk	SIC Code	SIC Description	NAICS Code	NAICS Description
743511015928	1113 BROADWAY AVE N	ROCH COMM NORTH	COM PARKING LOT	SSTS	Low	Not Applicable	Not Applicable	Not Applicable	Not Applicable
743511015954	1211 BROADWAY AVE N	ROCH COMM NORTH	COM VAC LAND	SSTS	Low	Not Applicable	Not Applicable	Not Applicable	Not Applicable
743511016070	1106 BROADWAY AVE N	ROCH COMM NORTH	COM PARKING LOT	SSTS	Low	Not Applicable	Not Applicable	Not Applicable	Not Applicable
743511016073	18 12 ST NE	ROCH COMM NORTH	COM PARKING LOT	SSTS	Low	Not Applicable	Not Applicable	Not Applicable	Not Applicable
743511016081	13 11 ST NE	ROCH COMM NORTH	COM PARKING LOT	SSTS	Low	Not Applicable	Not Applicable	Not Applicable	Not Applicable
743511016084	Not Available	ROCH COMM NORTH	COM PARKING LOT	SSTS	Low	Not Applicable	Not Applicable	Not Applicable	Not Applicable
743511016085	Not Available	ROCH COMM NORTH	COM PARKING LOT	SSTS	Low	Not Applicable	Not Applicable	Not Applicable	Not Applicable
743511016110	Not Available	ROCH COMM NORTH	GREEN HSE/NURSERY	SSTS	Low	Not Applicable	Not Applicable	Not Applicable	Not Applicable
743511016131	Not Available	CTY OF ROCH EXEMPT	PARKLAND	SSTS	Low	Not Applicable	Not Applicable	Not Applicable	Not Applicable
743511016132	Not Available	CTY OF ROCH EXEMPT	PARKLAND	SSTS	Low	Not Applicable	Not Applicable	Not Applicable	Not Applicable
743511016133	Not Available	CTY OF ROCH EXEMPT	PARKLAND	SSTS	Low	Not Applicable	Not Applicable	Not Applicable	Not Applicable
743511016143	Not Available	CTY OF ROCH EXEMPT	PUBLIC MUNICIPAL	SSTS	Low	Not Applicable	Not Applicable	Not Applicable	Not Applicable
743511016146	Not Available	CTY OF ROCH EXEMPT	PUBLIC MUNICIPAL	SSTS	Low	Not Applicable	Not Applicable	Not Applicable	Not Applicable
743511016147	Not Available	CTY OF ROCH EXEMPT	PUBLIC MUNICIPAL	SSTS	Low	Not Applicable	Not Applicable	Not Applicable	Not Applicable
743511016196	Not Available	CTY OF ROCH EXEMPT	PUBLIC MUNICIPAL	SSTS	Low	Not Applicable	Not Applicable	Not Applicable	Not Applicable
743511016201	Not Available	CTY OF ROCH EXEMPT	PUBLIC MUNICIPAL	SSTS	Low	Not Applicable	Not Applicable	Not Applicable	Not Applicable
743511016209	Not Available	CTY OF ROCH EXEMPT	PUBLIC MUNICIPAL	SSTS	Low	Not Applicable	Not Applicable	Not Applicable	Not Applicable
743511056110	Not Available	SILVER LAKE SOUTH	RES VAC LAND	SSTS	Low	Not Applicable	Not Applicable	Not Applicable	Not Applicable
743512011379	234 12 ST NW	NW DOWNTOWN	SINGLE FAMILY	SSTS	Low	Not Applicable	Not Applicable	Not Applicable	Not Applicable
743512015641	911 4 AVE NW	NW DOWNTOWN	SINGLE FAMILY	SSTS	Low	Not Applicable	Not Applicable	Not Applicable	Not Applicable
743512015656	Not Available	CTY OF ROCH EXEMPT	PUBLIC COUNTY	SSTS	Low	Not Applicable	Not Applicable	Not Applicable	Not Applicable
743512015746	228 11 ST NW	NW DOWNTOWN	SINGLE FAMILY	SSTS	Low	Not Applicable	Not Applicable	Not Applicable	Not Applicable
743512015747	230 11 ST NW	NW DOWNTOWN	SINGLE FAMILY	SSTS	Low	Not Applicable	Not Applicable	Not Applicable	Not Applicable
743512015748	302 11 ST NW	NW DOWNTOWN	SINGLE FAMILY	SSTS	Low	Not Applicable	Not Applicable	Not Applicable	Not Applicable
743512015771	303 11 ST NW	NW DOWNTOWN	SINGLE FAMILY	SSTS	Low	Not Applicable	Not Applicable	Not Applicable	Not Applicable
743512015772	223 11 ST NW	NW DOWNTOWN	SINGLE FAMILY	SSTS	Low	Not Applicable	Not Applicable	Not Applicable	Not Applicable
743512015783	Not Available	NW DOWNTOWN	RES VAC LAND	SSTS	Low	Not Applicable	Not Applicable	Not Applicable	Not Applicable
743512015946	107 11 ST NW	NW DOWNTOWN	SINGLE FAMILY	SSTS	Low	999977	NONCLASSIFIED ESTABLISHMENTS	99999004	UNCLASSIFIED ESTABLISHMENTS
743512016148	Not Available	CTY OF ROCH EXEMPT	PUBLIC MUNICIPAL	SSTS	Low	Not Applicable	Not Applicable	Not Applicable	Not Applicable
743512025491	226 13 ST NW	CTY ROCH APT NW	APT 5-11UNITS	SSTS	Low	Not Applicable	Not Applicable	Not Applicable	Not Applicable
743512025492	Not Available	CTY OF ROCH EXEMPT	PUBLIC MUNICIPAL	SSTS	Low	Not Applicable	Not Applicable	Not Applicable	Not Applicable
743512078523	Not Available	CTY OF ROCH EXEMPT	EXEMPT	SSTS	Low	Not Applicable	Not Applicable	Not Applicable	Not Applicable
743512081742	Not Available	CTY OF ROCH EXEMPT	PUBLIC MUNICIPAL	SSTS	Low	Not Applicable	Not Applicable	Not Applicable	Not Applicable
743512081743	Not Available	NW DOWNTOWN	RES VAC LAND	SSTS	Low	Not Applicable	Not Applicable	Not Applicable	Not Applicable
743513015619	537 4 AVE NW	NW DOWNTOWN	SINGLE FAMILY	SSTS	Low	Not Applicable	Not Applicable	Not Applicable	Not Applicable
743513015623	613 4 AVE NW	NW DOWNTOWN	SINGLE FAMILY	SSTS	Low	Not Applicable	Not Applicable	Not Applicable	Not Applicable
743513015665	Not Available	NW DOWNTOWN	RES VAC LAND	SSTS	Low	Not Applicable	Not Applicable	Not Applicable	Not Applicable
743513015717	201 7 ST NW	NW DOWNTOWN	DUPLEX/TRIPLEX	SSTS	Low	Not Applicable	Not Applicable	Not Applicable	Not Applicable
743513015765	199 8 ST NW	CTY OF ROCH EXEMPT	PUBLIC MUNICIPAL	SSTS	Low	Not Applicable	Not Applicable	Not Applicable	Not Applicable
743513015785	Not Available	MAYO	WAREHOUSE	SSTS	Low	Not Applicable	Not Applicable	Not Applicable	Not Applicable
743513015786	112 6 ST NW	MAYO	WAREHOUSE	SSTS	Low	Not Applicable	Not Applicable	Not Applicable	Not Applicable
743513015787	538 2 AVE NW	MAYO	WAREHOUSE	SSTS	Low	Not Applicable	Not Applicable	Not Applicable	Not Applicable
743513015788	Not Available	MAYO	WAREHOUSE	SSTS	Low	Not Applicable	Not Applicable	Not Applicable	Not Applicable
743513015893	Not Available	NW DOWNTOWN	RES VAC LAND	SSTS	Low	Not Applicable	Not Applicable	Not Applicable	Not Applicable
743513079187	Not Available	ROCH COMM NORTH	COM PARKING LOT	SSTS	Low	Not Applicable	Not Applicable	Not Applicable	Not Applicable
743513079188	Not Available	ROCH COMM NORTH	COM PARKING LOT	SSTS	Low	Not Applicable	Not Applicable	Not Applicable	Not Applicable
743514015193	Not Available	ROCH COMM NORTH	COM VAC LAND	SSTS	Low	Not Applicable	Not Applicable	Not Applicable	Not Applicable
743514015197	Not Available	CTY OF ROCH EXEMPT	PUBLIC UTILITY	SSTS	Low	Not Applicable	Not Applicable	Not Applicable	Not Applicable
743514015802	613 BROADWAY AVE N	ROCH COMM NORTH	COM PARKING LOT	SSTS	Low	Not Applicable	Not Applicable	Not Applicable	Not Applicable
743514015849	Not Available	ROCH COMM NORTH	COM PARKING LOT	SSTS	Low	Not Applicable	Not Applicable	Not Applicable	Not Applicable
743514015850	Not Available	ROCH COMM NORTH	COM PARKING LOT	SSTS	Low	Not Applicable	Not Applicable	Not Applicable	Not Applicable
743514015851	Not Available	ROCH COMM NORTH	COM PARKING LOT	SSTS	Low	Not Applicable	Not Applicable	Not Applicable	Not Applicable
743514015871	9 9 ST NW	NW DOWNTOWN	SINGLE FAMILY	SSTS	Low	Not Applicable	Not Applicable	Not Applicable	Not Applicable
743514015873	905 BROADWAY AVE N	ROCH COMM NORTH	GEN OFFICE 1-2STY	SSTS	Low	Not Applicable	Not Applicable	Not Applicable	Not Applicable
743514015993	606 BROADWAY AVE N	ROCH COMM NORTH	GENERAL RETAIL	SSTS	Low	Not Applicable	Not Applicable	Not Applicable	Not Applicable
743514015999	28 7 ST NE	ROCH COMM NORTH	SERVICES OTHER	SSTS	Low	Not Applicable	Not Applicable	Not Applicable	Not Applicable
743514016001	29 6 ST NE	ROCH COMM NORTH	COM VAC LAND	SSTS	Low	Not Applicable	Not Applicable	Not Applicable	Not Applicable
743514016025	812 BROADWAY AVE N	SILVER LAKE SOUTH	SINGLE FAMILY	SSTS	Low	Not Applicable	Not Applicable	Not Applicable	Not Applicable
743514016039	5 9 ST NE	ROCH COMM NORTH	GENERAL RETAIL	SSTS	Low	655206	PROPERTY MANAGEMENT-COMMERCIAL	23721006	LAND SUBDIVISION
743514016090	129 7 ST NE	ROCH COMM NORTH	COM VAC LAND	SSTS	Low	Not Applicable	Not Applicable	Not Applicable	Not Applicable
743514016091	129 7 ST NE	ROCH COMM NORTH	METAL STG UNFINISHED	SSTS	Low	Not Applicable	Not Applicable	Not Applicable	Not Applicable
743514016092	Not Available	ROCH COMM NORTH	COM VAC LAND	SSTS	Low	Not Applicable	Not Applicable	Not Applicable	Not Applicable
743514016093	Not Available	ROCH COMM NORTH	COM VAC LAND	SSTS	Low	Not Applicable	Not Applicable	Not Applicable	Not Applicable
743514016095	Not Available	ROCH COMM NORTH	COM PARKING LOT	SSTS	Low	Not Applicable	Not Applicable	Not Applicable	Not Applicable
743514016098	Not Available	SILVER LAKE SOUTH	RES VAC LAND	SSTS	Low	Not Applicable	Not Applicable	Not Applicable	Not Applicable
743514016102	107 8 ST NE	SILVER LAKE SOUTH	SINGLE FAMILY	SSTS	Low	Not Applicable	Not Applicable	Not Applicable	Not Applicable
743514075688	109 7 ST NE	ROCH COMM NORTH	LUMBER YARD	SSTS	Low	173101	ELECTRIC CONTRACTORS	23821007	ELECTRICAL CONTR & OTHER WIRING INSTALLATION CONTR
743514082429	16 7 ST NE	ROCH COMM NORTH	COM PARKING LOT	SSTS	Low	Not Applicable	Not Applicable	Not Applicable	Not Applicable
743521001378	Not Available	CTY OF ROCH EXEMPT	PUBLIC MUNICIPAL	SSTS	Low	Not Applicable	Not Applicable	Not Applicable	Not Applicable
743521001379	Not Available	CTY OF ROCH EXEMPT	EXEMPT	SSTS	Low	Not Applicable	Not Applicable	Not Applicable	Not Applicable
743521005410	Not Available	CTY OF ROCH EXEMPT	EXEMPT	SSTS	Low	Not Applicable	Not Applicable	Not Applicable	Not Applicable
743521005411	Not Available	CTY OF ROCH EXEMPT	PUBLIC MUNICIPAL	SSTS	Low	Not Applicable	Not Applicable	Not Applicable	Not Applicable
743521005412	Not Available	CTY OF ROCH EXEMPT	PUBLIC MUNICIPAL	SSTS	Low	Not Applicable	Not Applicable	Not Applicable	Not Applicable

Table C-9

PCSI Results - SSTS Locations in the DWSMAs  
Rochester Public Utilities Part 2 WHPP Amendment

PID Number	Site Address	Neighborhood Description	Land Use Description	PCS Code	Risk	SIC Code	SIC Description	NAICS Code	NAICS Description
743521012243	Not Available	CTY OF ROCH EXEMPT	PUBLIC COUNTY	SSTS	Low	Not Applicable	Not Applicable	Not Applicable	Not Applicable
743521012314	Not Available	CTY OF ROCH EXEMPT	PUBLIC MUNICIPAL	SSTS	Low	Not Applicable	Not Applicable	Not Applicable	Not Applicable
743521015216	419 10 ST NW	NW DOWNTOWN	SINGLE FAMILY	SSTS	Low	Not Applicable	Not Applicable	Not Applicable	Not Applicable
743521015221	Not Available	CTY OF ROCH EXEMPT	PUBLIC MUNICIPAL	SSTS	Low	Not Applicable	Not Applicable	Not Applicable	Not Applicable
743521015233	Not Available	CTY OF ROCH EXEMPT	PUBLIC MUNICIPAL	SSTS	Low	Not Applicable	Not Applicable	Not Applicable	Not Applicable
743521015236	Not Available	CTY OF ROCH EXEMPT	PUBLIC MUNICIPAL	SSTS	Low	Not Applicable	Not Applicable	Not Applicable	Not Applicable
743521015237	1221 4 ST SE	CTY OF ROCH EXEMPT	PUBLIC MUNICIPAL	SSTS	Low	Not Applicable	Not Applicable	Not Applicable	Not Applicable
743521050948	Not Available	CTY OF ROCH EXEMPT	PUBLIC MUNICIPAL	SSTS	Low	Not Applicable	Not Applicable	Not Applicable	Not Applicable
743521050963	Not Available	CTY OF ROCH EXEMPT	PUBLIC MUNICIPAL	SSTS	Low	Not Applicable	Not Applicable	Not Applicable	Not Applicable
743521050988	Not Available	CTY OF ROCH EXEMPT	PUBLIC MUNICIPAL	SSTS	Low	Not Applicable	Not Applicable	Not Applicable	Not Applicable
743521051256	Not Available	CTY OF ROCH EXEMPT	PUBLIC MUNICIPAL	SSTS	Low	Not Applicable	Not Applicable	Not Applicable	Not Applicable
743521051477	Not Available	CTY OF ROCH EXEMPT	PUBLIC MUNICIPAL	SSTS	Low	Not Applicable	Not Applicable	Not Applicable	Not Applicable
743521051480	Not Available	CTY OF ROCH EXEMPT	PUBLIC MUNICIPAL	SSTS	Low	Not Applicable	Not Applicable	Not Applicable	Not Applicable
743521051481	Not Available	CTY OF ROCH EXEMPT	PUBLIC MUNICIPAL	SSTS	Low	Not Applicable	Not Applicable	Not Applicable	Not Applicable
743521051715	Not Available	CTY OF ROCH EXEMPT	PUBLIC MUNICIPAL	SSTS	Low	Not Applicable	Not Applicable	Not Applicable	Not Applicable
743521051716	1112 5 AVE NW	NW DOWNTOWN	SINGLE FAMILY	SSTS	Low	Not Applicable	Not Applicable	Not Applicable	Not Applicable
743521051717	Not Available	CTY OF ROCH EXEMPT	PUBLIC MUNICIPAL	SSTS	Low	Not Applicable	Not Applicable	Not Applicable	Not Applicable
743521052295	Not Available	NW DOWNTOWN	RES VAC LAND	SSTS	Low	Not Applicable	Not Applicable	Not Applicable	Not Applicable
743521052296	Not Available	CTY OF ROCH EXEMPT	PUBLIC MUNICIPAL	SSTS	Low	Not Applicable	Not Applicable	Not Applicable	Not Applicable
743521055052	Not Available	CTY OF ROCH EXEMPT	PUBLIC MUNICIPAL	SSTS	Low	Not Applicable	Not Applicable	Not Applicable	Not Applicable
743521055053	Not Available	CTY OF ROCH EXEMPT	PARKLAND	SSTS	Low	Not Applicable	Not Applicable	Not Applicable	Not Applicable
743521057288	Not Available	CTY OF ROCH EXEMPT	PUBLIC MUNICIPAL	SSTS	Low	Not Applicable	Not Applicable	Not Applicable	Not Applicable
743521057322	Not Available	CTY OF ROCH EXEMPT	PUBLIC MUNICIPAL	SSTS	Low	Not Applicable	Not Applicable	Not Applicable	Not Applicable
743521057324	Not Available	CTY OF ROCH EXEMPT	EXEMPT	SSTS	Low	Not Applicable	Not Applicable	Not Applicable	Not Applicable
743521057664	Not Available	CTY OF ROCH EXEMPT	PUBLIC MUNICIPAL	SSTS	Low	Not Applicable	Not Applicable	Not Applicable	Not Applicable
743521064085	Not Available	CTY OF ROCH EXEMPT	PUBLIC COUNTY	SSTS	Low	Not Applicable	Not Applicable	Not Applicable	Not Applicable
743521064087	Not Available	CTY OF ROCH EXEMPT	PUBLIC COUNTY	SSTS	Low	Not Applicable	Not Applicable	Not Applicable	Not Applicable
743521064095	Not Available	CTY OF ROCH EXEMPT	PUBLIC COUNTY	SSTS	Low	Not Applicable	Not Applicable	Not Applicable	Not Applicable
743523001325	Not Available	CTY OF ROCH EXEMPT	EXEMPT	SSTS	Low	Not Applicable	Not Applicable	Not Applicable	Not Applicable
743523001333	924 7 ST NW	ROCH COMM NORTH	RESTAURANT W/LIQUOR	SSTS	Low	Not Applicable	Not Applicable	Not Applicable	Not Applicable
743523001434	Not Available	CTY OF ROCH EXEMPT	PUBLIC COUNTY	SSTS	Low	Not Applicable	Not Applicable	Not Applicable	Not Applicable
743523003395	927 7 ST NW	NW DOWNTOWN	SINGLE FAMILY	SSTS	Low	Not Applicable	Not Applicable	Not Applicable	Not Applicable
743523003903	Not Available	CENTRAL BUSINESS DISTRICT	COM PARKING LOT	SSTS	Low	Not Applicable	Not Applicable	Not Applicable	Not Applicable
743523003904	Not Available	CENTRAL BUSINESS DISTRICT	COM PARKING LOT	SSTS	Low	Not Applicable	Not Applicable	Not Applicable	Not Applicable
743523003906	Not Available	CENTRAL BUSINESS DISTRICT	COM PARKING LOT	SSTS	Low	Not Applicable	Not Applicable	Not Applicable	Not Applicable
743523003907	Not Available	CENTRAL BUSINESS DISTRICT	COM PARKING LOT	SSTS	Low	Not Applicable	Not Applicable	Not Applicable	Not Applicable
743523003908	Not Available	CENTRAL BUSINESS DISTRICT	COM PARKING LOT	SSTS	Low	Not Applicable	Not Applicable	Not Applicable	Not Applicable
743523003909	Not Available	CENTRAL BUSINESS DISTRICT	COM PARKING LOT	SSTS	Low	Not Applicable	Not Applicable	Not Applicable	Not Applicable
743523003910	1001 6 ST NW	CENTRAL BUSINESS DISTRICT	RESTAURANT W/LIQUOR	SSTS	Low	Not Applicable	Not Applicable	Not Applicable	Not Applicable
743523026515	Not Available	CENTRAL BUSINESS DISTRICT	COM VAC LAND	SSTS	Low	Not Applicable	Not Applicable	Not Applicable	Not Applicable
743523026517	Not Available	CENTRAL BUSINESS DISTRICT	COM PARKING LOT	SSTS	Low	Not Applicable	Not Applicable	Not Applicable	Not Applicable
743523026519	Not Available	CENTRAL BUSINESS DISTRICT	COM VAC LAND	SSTS	Low	Not Applicable	Not Applicable	Not Applicable	Not Applicable
743523054152	840 7 ST NW	ROCH COMM NORTH	MINI STORAGE	SSTS	Low	754201	CAR WASHING & POLISHING	81119208	CAR WASHES
743523055828	Not Available	CENTRAL BUSINESS DISTRICT	COM VAC LAND	SSTS	Low	Not Applicable	Not Applicable	Not Applicable	Not Applicable
743523055833	Not Available	CENTRAL BUSINESS DISTRICT	COM PARKING LOT	SSTS	Low	Not Applicable	Not Applicable	Not Applicable	Not Applicable
743524001372	Not Available	NW DOWNTOWN	SINGLE FAMILY	SSTS	Low	Not Applicable	Not Applicable	Not Applicable	Not Applicable
743524001374	Not Available	CTY OF ROCH EXEMPT	PUBLIC COUNTY	SSTS	Low	Not Applicable	Not Applicable	Not Applicable	Not Applicable
743524001375	Not Available	CTY OF ROCH EXEMPT	PARKLAND	SSTS	Low	Not Applicable	Not Applicable	Not Applicable	Not Applicable
743524001380	Not Available	CTY OF ROCH EXEMPT	PUBLIC MUNICIPAL	SSTS	Low	Not Applicable	Not Applicable	Not Applicable	Not Applicable
743524001381	Not Available	CTY OF ROCH EXEMPT	PUBLIC MUNICIPAL	SSTS	Low	Not Applicable	Not Applicable	Not Applicable	Not Applicable
743524001382	Not Available	CTY OF ROCH EXEMPT	PUBLIC MUNICIPAL	SSTS	Low	Not Applicable	Not Applicable	Not Applicable	Not Applicable
743524001383	Not Available	CTY OF ROCH EXEMPT	PUBLIC MUNICIPAL	SSTS	Low	Not Applicable	Not Applicable	Not Applicable	Not Applicable
743524001384	Not Available	CTY OF ROCH EXEMPT	PUBLIC MUNICIPAL	SSTS	Low	Not Applicable	Not Applicable	Not Applicable	Not Applicable
743524001386	811 6 AVE NW	NW DOWNTOWN	SINGLE FAMILY	SSTS	Low	Not Applicable	Not Applicable	Not Applicable	Not Applicable
743524001387	Not Available	CTY OF ROCH EXEMPT	PUBLIC COUNTY	SSTS	Low	Not Applicable	Not Applicable	Not Applicable	Not Applicable
743524001395	Not Available	CTY OF ROCH EXEMPT	PUBLIC MUNICIPAL	SSTS	Low	Not Applicable	Not Applicable	Not Applicable	Not Applicable
743524001396	Not Available	CTY OF ROCH EXEMPT	PUBLIC MUNICIPAL	SSTS	Low	Not Applicable	Not Applicable	Not Applicable	Not Applicable
743524001399	Not Available	CTY OF ROCH EXEMPT	EXEMPT	SSTS	Low	Not Applicable	Not Applicable	Not Applicable	Not Applicable
743524003948	602 7 ST NW	ROCH COMM NORTH	GENERAL RETAIL	SSTS	Low	Not Applicable	Not Applicable	Not Applicable	Not Applicable
743524003953	607 6 AVE NW	ROCH COMM NORTH	GENERAL RETAIL	SSTS	Low	Not Applicable	Not Applicable	Not Applicable	Not Applicable
743524003955	Not Available	CTY OF ROCH EXEMPT	PUBLIC COUNTY	SSTS	Low	Not Applicable	Not Applicable	Not Applicable	Not Applicable
743524003957	533 6 AVE NW	ROCH COMM NORTH	AUTOMOTIVE OTHER	SSTS	Low	Not Applicable	Not Applicable	Not Applicable	Not Applicable
743524003960	Not Available	CTY OF ROCH EXEMPT	PUBLIC COUNTY	SSTS	Low	Not Applicable	Not Applicable	Not Applicable	Not Applicable
743524003962	Not Available	CTY OF ROCH EXEMPT	PUBLIC COUNTY	SSTS	Low	Not Applicable	Not Applicable	Not Applicable	Not Applicable
743524003963	Not Available	ROCH COMM NORTH	COM PARKING LOT	SSTS	Low	Not Applicable	Not Applicable	Not Applicable	Not Applicable
743524003964	Not Available	CTY OF ROCH EXEMPT	PUBLIC COUNTY	SSTS	Low	Not Applicable	Not Applicable	Not Applicable	Not Applicable
743524003966	Not Available	CTY OF ROCH EXEMPT	PARKLAND	SSTS	Low	Not Applicable	Not Applicable	Not Applicable	Not Applicable
743524011761	Not Available	NW DOWNTOWN	SINGLE FAMILY	SSTS	Low	Not Applicable	Not Applicable	Not Applicable	Not Applicable
743524011940	Not Available	NW DOWNTOWN	SINGLE FAMILY	SSTS	Low	Not Applicable	Not Applicable	Not Applicable	Not Applicable
743524011952	Not Available	NW DOWNTOWN	SINGLE FAMILY	SSTS	Low	Not Applicable	Not Applicable	Not Applicable	Not Applicable
743524051410	Not Available	CTY OF ROCH EXEMPT	PUBLIC MUNICIPAL	SSTS	Low	Not Applicable	Not Applicable	Not Applicable	Not Applicable
743524055557	Not Available	CTY OF ROCH EXEMPT	PUBLIC MUNICIPAL	SSTS	Low	Not Applicable	Not Applicable	Not Applicable	Not Applicable
743524064089	815 6 AVE NW	CTY OF ROCH EXEMPT	EXEMPT	SSTS	Low	Not Applicable	Not Applicable	Not Applicable	Not Applicable

Table C-9

**PCSI Results - SSTS Locations in the DWSMAs  
Rochester Public Utilities Part 2 WHPP Amendment**

PID Number	Site Address	Neighborhood Description	Land Use Description	PCS Code	Risk	SIC Code	SIC Description	NAICS Code	NAICS Description
743524064092	906 7 AVE NW	NW DOWNTOWN	SINGLE FAMILY	SSTS	Low	Not Applicable	Not Applicable	Not Applicable	Not Applicable
743524064093	Not Available	CITY OF ROCH EXEMPT	PARKLAND	SSTS	Low	Not Applicable	Not Applicable	Not Applicable	Not Applicable
743531004947	302 5 AVE NW	CENTRAL BUSINESS DISTRICT	PUBLIC MUNICIPAL	SSTS	Low	Not Applicable	Not Applicable	Not Applicable	Not Applicable
743531004953	Not Available	CENTRAL BUSINESS DISTRICT	COM PARKING LOT	SSTS	Low	Not Applicable	Not Applicable	Not Applicable	Not Applicable
743531004954	Not Available	CENTRAL BUSINESS DISTRICT	COM PARKING LOT	SSTS	Low	Not Applicable	Not Applicable	Not Applicable	Not Applicable
743531004956	423 4 ST NW	NW DOWNTOWN	DUPLEX/TRIPLEX	SSTS	Low	Not Applicable	Not Applicable	Not Applicable	Not Applicable
743531004969	Not Available	ROCH COMM NORTH	COM PARKING LOT	SSTS	Low	Not Applicable	Not Applicable	Not Applicable	Not Applicable
743531004996	Not Available	CENTRAL BUSINESS DISTRICT	APT 12-23 UNITS	SSTS	Low	Not Applicable	Not Applicable	Not Applicable	Not Applicable
743531005010	618 3 ST NW	CENTRAL BUSINESS DISTRICT	APT 4PLEX	SSTS	Low	Not Applicable	Not Applicable	Not Applicable	Not Applicable
743531005028	523 6 AVE NW	ROCH COMM NORTH	WAREHOUSE	SSTS	Low	Not Applicable	Not Applicable	Not Applicable	Not Applicable
743531005037	Not Available	CENTRAL BUSINESS DISTRICT	PUBLIC MUNICIPAL	SSTS	Low	Not Applicable	Not Applicable	Not Applicable	Not Applicable
743531005067	Not Available	CENTRAL BUSINESS DISTRICT	PUBLIC MUNICIPAL	SSTS	Low	Not Applicable	Not Applicable	Not Applicable	Not Applicable
743531005075	Not Available	CENTRAL BUSINESS DISTRICT	COM VAC LAND	SSTS	Low	Not Applicable	Not Applicable	Not Applicable	Not Applicable
743531005079	839 CIVIC CENTER DR NW	CENTRAL BUSINESS DISTRICT	COM VAC LAND	SSTS	Low	Not Applicable	Not Applicable	Not Applicable	Not Applicable
743531005860	Not Available	NW DOWNTOWN	RES VAC LAND	SSTS	Low	Not Applicable	Not Applicable	Not Applicable	Not Applicable
743531007600	Not Available	CENTRAL BUSINESS DISTRICT	COM VAC LAND	SSTS	Low	Not Applicable	Not Applicable	Not Applicable	Not Applicable
743531024066	Not Available	NW DOWNTOWN	SINGLE FAMILY	SSTS	Low	Not Applicable	Not Applicable	Not Applicable	Not Applicable
743531026516	Not Available	CENTRAL BUSINESS DISTRICT	COM VAC LAND	SSTS	Low	Not Applicable	Not Applicable	Not Applicable	Not Applicable
743531051504	Not Available	CENTRAL BUSINESS DISTRICT	PUBLIC COUNTY	SSTS	Low	Not Applicable	Not Applicable	Not Applicable	Not Applicable
743531051506	Not Available	CENTRAL BUSINESS DISTRICT	FLOOD CONTROL	SSTS	Low	Not Applicable	Not Applicable	Not Applicable	Not Applicable
743531051507	Not Available	CENTRAL BUSINESS DISTRICT	PUBLIC COUNTY	SSTS	Low	Not Applicable	Not Applicable	Not Applicable	Not Applicable
743531053038	Not Available	CENTRAL BUSINESS DISTRICT	COM VAC LAND	SSTS	Low	Not Applicable	Not Applicable	Not Applicable	Not Applicable
743531053732	Not Available	CENTRAL BUSINESS DISTRICT	PUBLIC MUNICIPAL	SSTS	Low	Not Applicable	Not Applicable	Not Applicable	Not Applicable
743531053755	Not Available	CENTRAL BUSINESS DISTRICT	PUBLIC MUNICIPAL	SSTS	Low	Not Applicable	Not Applicable	Not Applicable	Not Applicable
743531057130	Not Available	CENTRAL BUSINESS DISTRICT	PUBLIC MUNICIPAL	SSTS	Low	Not Applicable	Not Applicable	Not Applicable	Not Applicable
743531079484	Not Available	CENTRAL BUSINESS DISTRICT	COMMON AREA	SSTS	Low	Not Applicable	Not Applicable	Not Applicable	Not Applicable
743531079601	Not Available	CENTRAL BUSINESS DISTRICT	PUBLIC MUNICIPAL	SSTS	Low	Not Applicable	Not Applicable	Not Applicable	Not Applicable
743531079602	Not Available	CENTRAL BUSINESS DISTRICT	PUBLIC MUNICIPAL	SSTS	Low	Not Applicable	Not Applicable	Not Applicable	Not Applicable
743531079603	Not Available	CENTRAL BUSINESS DISTRICT	PUBLIC MUNICIPAL	SSTS	Low	Not Applicable	Not Applicable	Not Applicable	Not Applicable
743531079604	Not Available	CENTRAL BUSINESS DISTRICT	PUBLIC MUNICIPAL	SSTS	Low	Not Applicable	Not Applicable	Not Applicable	Not Applicable
743531079605	Not Available	CENTRAL BUSINESS DISTRICT	PUBLIC MUNICIPAL	SSTS	Low	Not Applicable	Not Applicable	Not Applicable	Not Applicable
743531079606	Not Available	CENTRAL BUSINESS DISTRICT	PUBLIC MUNICIPAL	SSTS	Low	Not Applicable	Not Applicable	Not Applicable	Not Applicable
743532003877	Not Available	CENTRAL BUSINESS DISTRICT	COM VAC LAND	SSTS	Low	Not Applicable	Not Applicable	Not Applicable	Not Applicable
743532003895	Not Available	CENTRAL BUSINESS DISTRICT	EXEMPT	SSTS	Low	Not Applicable	Not Applicable	Not Applicable	Not Applicable
743532003915	Not Available	CENTRAL BUSINESS DISTRICT	COM VAC LAND	SSTS	Low	Not Applicable	Not Applicable	Not Applicable	Not Applicable
743532003918	Not Available	CENTRAL BUSINESS DISTRICT	COM VAC LAND	SSTS	Low	Not Applicable	Not Applicable	Not Applicable	Not Applicable
743532003938	Not Available	CENTRAL BUSINESS DISTRICT	COM VAC LAND	SSTS	Low	Not Applicable	Not Applicable	Not Applicable	Not Applicable
743532003940	Not Available	CENTRAL BUSINESS DISTRICT	COM VAC LAND	SSTS	Low	Not Applicable	Not Applicable	Not Applicable	Not Applicable
743532005045	313 8 AVE NW	NW DOWNTOWN	SINGLE FAMILY	SSTS	Low	Not Applicable	Not Applicable	Not Applicable	Not Applicable
743532005052	223 8 1/2 AVE NW	NW DOWNTOWN	SINGLE FAMILY	SSTS	Low	Not Applicable	Not Applicable	Not Applicable	Not Applicable
743532005060	Not Available	CENTRAL BUSINESS DISTRICT	PARKLAND	SSTS	Low	Not Applicable	Not Applicable	Not Applicable	Not Applicable
743532011352	Not Available	CENTRAL BUSINESS DISTRICT	APARTMENT BARE LAND	SSTS	Low	Not Applicable	Not Applicable	Not Applicable	Not Applicable
743532011353	Not Available	CENTRAL BUSINESS DISTRICT	APARTMENT BARE LAND	SSTS	Low	Not Applicable	Not Applicable	Not Applicable	Not Applicable
743532011359	Not Available	CENTRAL BUSINESS DISTRICT	PUBLIC MUNICIPAL	SSTS	Low	Not Applicable	Not Applicable	Not Applicable	Not Applicable
743532011370	Not Available	CENTRAL BUSINESS DISTRICT	PARKLAND	SSTS	Low	Not Applicable	Not Applicable	Not Applicable	Not Applicable
743532012046	Not Available	CENTRAL BUSINESS DISTRICT	PUBLIC MUNICIPAL	SSTS	Low	Not Applicable	Not Applicable	Not Applicable	Not Applicable
743532012057	Not Available	CENTRAL BUSINESS DISTRICT	PUBLIC MUNICIPAL	SSTS	Low	Not Applicable	Not Applicable	Not Applicable	Not Applicable
743532012059	401 9 AVE NW	CENTRAL BUSINESS DISTRICT	PARKLAND	SSTS	Low	Not Applicable	Not Applicable	Not Applicable	Not Applicable
743532013950	Not Available	CENTRAL BUSINESS DISTRICT	PARKLAND	SSTS	Low	Not Applicable	Not Applicable	Not Applicable	Not Applicable
743532054333	Not Available	CENTRAL BUSINESS DISTRICT	COM PARKING LOT	SSTS	Low	Not Applicable	Not Applicable	Not Applicable	Not Applicable
743532055831	510 9 AVE NW	CENTRAL BUSINESS DISTRICT	STORAGE BLDG	SSTS	Low	Not Applicable	Not Applicable	Not Applicable	Not Applicable
743532081827	Not Available	CENTRAL BUSINESS DISTRICT	COM PARKING LOT	SSTS	Low	Not Applicable	Not Applicable	Not Applicable	Not Applicable
743533005083	Not Available	CENTRAL BUSINESS DISTRICT	COM VAC LAND	SSTS	Low	Not Applicable	Not Applicable	Not Applicable	Not Applicable
743533005084	Not Available	CENTRAL BUSINESS DISTRICT	COM PARKING LOT	SSTS	Low	Not Applicable	Not Applicable	Not Applicable	Not Applicable
743533005089	Not Available	CENTRAL BUSINESS DISTRICT	COM VAC LAND	SSTS	Low	Not Applicable	Not Applicable	Not Applicable	Not Applicable
743533005090	Not Available	CENTRAL BUSINESS DISTRICT	COM VAC LAND	SSTS	Low	Not Applicable	Not Applicable	Not Applicable	Not Applicable
743533005098	Not Available	CENTRAL BUSINESS DISTRICT	COM PARKING LOT	SSTS	Low	Not Applicable	Not Applicable	Not Applicable	Not Applicable
743533005102	Not Available	CENTRAL BUSINESS DISTRICT	COM PARKING LOT	SSTS	Low	Not Applicable	Not Applicable	Not Applicable	Not Applicable
743533005111	Not Available	CENTRAL BUSINESS DISTRICT	COM PARKING LOT	SSTS	Low	Not Applicable	Not Applicable	Not Applicable	Not Applicable
743533005112	Not Available	CENTRAL BUSINESS DISTRICT	COM PARKING LOT	SSTS	Low	Not Applicable	Not Applicable	Not Applicable	Not Applicable
743533005113	Not Available	CENTRAL BUSINESS DISTRICT	COM PARKING LOT	SSTS	Low	Not Applicable	Not Applicable	Not Applicable	Not Applicable
743533005114	927 2 ST SW	CENTRAL BUSINESS DISTRICT	COM VAC LAND	SSTS	Low	Not Applicable	Not Applicable	Not Applicable	Not Applicable
743533005115	917 2 ST SW	NW DOWNTOWN	SINGLE FAMILY	SSTS	Low	723106	BEAUTY SALONS	81211202	BEAUTY SALONS
743533005120	Not Available	NW DOWNTOWN	SINGLE FAMILY	SSTS	Low	Not Applicable	Not Applicable	Not Applicable	Not Applicable
743533005124	Not Available	NW DOWNTOWN	SINGLE FAMILY	SSTS	Low	Not Applicable	Not Applicable	Not Applicable	Not Applicable
743533005149	Not Available	CENTRAL BUSINESS DISTRICT	COM VAC LAND	SSTS	Low	Not Applicable	Not Applicable	Not Applicable	Not Applicable
743533005173	Not Available	CENTRAL BUSINESS DISTRICT	APT 5-11UNITS	SSTS	Low	569919	TAILORS	44819030	OTHER CLOTHING STORES
743533005176	817 CENTER ST W	CENTRAL BUSINESS DISTRICT	GROUP HOMES	SSTS	Low	Not Applicable	Not Applicable	Not Applicable	Not Applicable
743533005202	Not Available	NW DOWNTOWN	RES VAC LAND	SSTS	Low	Not Applicable	Not Applicable	Not Applicable	Not Applicable
743533005207	Not Available	NW DOWNTOWN	SINGLE FAMILY	SSTS	Low	Not Applicable	Not Applicable	Not Applicable	Not Applicable
743533005250	Not Available	NW DOWNTOWN	SINGLE FAMILY	SSTS	Low	Not Applicable	Not Applicable	Not Applicable	Not Applicable
743533005846	Not Available	CENTRAL BUSINESS DISTRICT	COM PARKING LOT	SSTS	Low	Not Applicable	Not Applicable	Not Applicable	Not Applicable
743533005847	Not Available	CENTRAL BUSINESS DISTRICT	COM PARKING LOT	SSTS	Low	Not Applicable	Not Applicable	Not Applicable	Not Applicable

Table C-9

PCSI Results - SSTS Locations in the DWSMAs  
Rochester Public Utilities Part 2 WHPP Amendment

PID Number	Site Address	Neighborhood Description	Land Use Description	PCS Code	Risk	SIC Code	SIC Description	NAICS Code	NAICS Description
743533005848	Not Available	CENTRAL BUSINESS DISTRICT	COM PARKING LOT	SSTS	Low	Not Applicable	Not Applicable	Not Applicable	Not Applicable
743533005850	Not Available	NW DOWNTOWN	RES VAC LAND	SSTS	Low	Not Applicable	Not Applicable	Not Applicable	Not Applicable
743533005851	Not Available	CENTRAL BUSINESS DISTRICT	COM PARKING LOT	SSTS	Low	Not Applicable	Not Applicable	Not Applicable	Not Applicable
743533067523	Not Available	CENTRAL BUSINESS DISTRICT	COM PARKING LOT	SSTS	Low	Not Applicable	Not Applicable	Not Applicable	Not Applicable
743533073941	Not Available	CENTRAL BUSINESS DISTRICT	COM PARKING LOT	SSTS	Low	Not Applicable	Not Applicable	Not Applicable	Not Applicable
743533078164	Not Available	NW DOWNTOWN	RES VAC LAND	SSTS	Low	Not Applicable	Not Applicable	Not Applicable	Not Applicable
743534012731	Not Available	CENTRAL BUSINESS DISTRICT	MAYO	SSTS	Low	Not Applicable	Not Applicable	Not Applicable	Not Applicable
743534012732	415 1 ST SW	CENTRAL BUSINESS DISTRICT	PRIVATE SCHOOL	SSTS	Low	821103	SCHOOLS	61111007	ELEMENTARY & SECONDARY SCHOOLS
743534012733	20 5 AVE NW	CENTRAL BUSINESS DISTRICT	HOTEL OVER 30 UNITS	SSTS	Low	701101	HOTELS & MOTELS	72111002	HOTELS (EXCEPT CASINO HOTELS) & MOTELS
743534012738	Not Available	CENTRAL BUSINESS DISTRICT	COM PARKING LOT	SSTS	Low	Not Applicable	Not Applicable	Not Applicable	Not Applicable
743534012739	Not Available	CENTRAL BUSINESS DISTRICT	COM PARKING LOT	SSTS	Low	Not Applicable	Not Applicable	Not Applicable	Not Applicable
743534012759	Not Available	CENTRAL BUSINESS DISTRICT	COM PARKING LOT	SSTS	Low	Not Applicable	Not Applicable	Not Applicable	Not Applicable
743534012760	Not Available	CENTRAL BUSINESS DISTRICT	COM PARKING LOT	SSTS	Low	Not Applicable	Not Applicable	Not Applicable	Not Applicable
743534012761	Not Available	CENTRAL BUSINESS DISTRICT	COM PARKING LOT	SSTS	Low	Not Applicable	Not Applicable	Not Applicable	Not Applicable
743534012768	Not Available	CENTRAL BUSINESS DISTRICT	COM PARKING LOT	SSTS	Low	Not Applicable	Not Applicable	Not Applicable	Not Applicable
743534012771	Not Available	CENTRAL BUSINESS DISTRICT	COM PARKING LOT	SSTS	Low	Not Applicable	Not Applicable	Not Applicable	Not Applicable
743534012792	Not Available	CENTRAL BUSINESS DISTRICT	COM PARKING LOT	SSTS	Low	Not Applicable	Not Applicable	Not Applicable	Not Applicable
743534012811	Not Available	CENTRAL BUSINESS DISTRICT	COM VAC LAND	SSTS	Low	Not Applicable	Not Applicable	Not Applicable	Not Applicable
743534012824	Not Available	CENTRAL BUSINESS DISTRICT	CHURCH	SSTS	Low	Not Applicable	Not Applicable	Not Applicable	Not Applicable
743534012827	Not Available	CENTRAL BUSINESS DISTRICT	COM PARKING LOT	SSTS	Low	Not Applicable	Not Applicable	Not Applicable	Not Applicable
743534012835	Not Available	CENTRAL BUSINESS DISTRICT	APARTMENT BARE LAND	SSTS	Low	Not Applicable	Not Applicable	Not Applicable	Not Applicable
743534012847	Not Available	CENTRAL BUSINESS DISTRICT	COM PARKING LOT	SSTS	Low	Not Applicable	Not Applicable	Not Applicable	Not Applicable
743534021180	515 CENTER ST W	CENTRAL BUSINESS DISTRICT	PARKING RAMP	SSTS	Low	Not Applicable	Not Applicable	Not Applicable	Not Applicable
743534053425	Not Available	CENTRAL BUSINESS DISTRICT	PRIVATE SCHOOL	SSTS	Low	Not Applicable	Not Applicable	Not Applicable	Not Applicable
743534056615	Not Available	CENTRAL BUSINESS DISTRICT	PRIVATE SCHOOL	SSTS	Low	Not Applicable	Not Applicable	Not Applicable	Not Applicable
743534059193	Not Available	CENTRAL BUSINESS DISTRICT	COM PARKING LOT	SSTS	Low	Not Applicable	Not Applicable	Not Applicable	Not Applicable
743534060685	Not Available	CENTRAL BUSINESS DISTRICT	COM VAC LAND	SSTS	Low	Not Applicable	Not Applicable	Not Applicable	Not Applicable
743534060687	Not Available	CENTRAL BUSINESS DISTRICT	COM VAC LAND	SSTS	Low	Not Applicable	Not Applicable	Not Applicable	Not Applicable
743534060689	Not Available	CENTRAL BUSINESS DISTRICT	COM VAC LAND	SSTS	Low	Not Applicable	Not Applicable	Not Applicable	Not Applicable
743534060691	Not Available	CENTRAL BUSINESS DISTRICT	COM VAC LAND	SSTS	Low	Not Applicable	Not Applicable	Not Applicable	Not Applicable
743534060693	Not Available	CENTRAL BUSINESS DISTRICT	COM VAC LAND	SSTS	Low	Not Applicable	Not Applicable	Not Applicable	Not Applicable
743534070407	Not Available	CENTRAL BUSINESS DISTRICT	COM PARKING LOT	SSTS	Low	Not Applicable	Not Applicable	Not Applicable	Not Applicable
743534079918	Not Available	CENTRAL BUSINESS DISTRICT	COM PARKING LOT	SSTS	Low	Not Applicable	Not Applicable	Not Applicable	Not Applicable
743534083133	Not Available	CENTRAL BUSINESS DISTRICT	COM VAC LAND	SSTS	Low	Not Applicable	Not Applicable	Not Applicable	Not Applicable
743541015190	506 BROADWAY AVE N	ROCH COMM NORTH	HEAVY MANUFACTURING	SSTS	Low	Not Applicable	Not Applicable	Not Applicable	Not Applicable
743541018075	Not Available	CENTRAL BUSINESS DISTRICT	COM PARKING LOT	SSTS	Low	Not Applicable	Not Applicable	Not Applicable	Not Applicable
743541018076	Not Available	CENTRAL BUSINESS DISTRICT	COM PARKING LOT	SSTS	Low	Not Applicable	Not Applicable	Not Applicable	Not Applicable
743541018077	Not Available	CENTRAL BUSINESS DISTRICT	COM PARKING LOT	SSTS	Low	Not Applicable	Not Applicable	Not Applicable	Not Applicable
743541018079	Not Available	CENTRAL BUSINESS DISTRICT	COM PARKING LOT	SSTS	Low	Not Applicable	Not Applicable	Not Applicable	Not Applicable
743541018080	Not Available	CENTRAL BUSINESS DISTRICT	COM PARKING LOT	SSTS	Low	Not Applicable	Not Applicable	Not Applicable	Not Applicable
743541018094	Not Available	CENTRAL BUSINESS DISTRICT	COM PARKING LOT	SSTS	Low	Not Applicable	Not Applicable	Not Applicable	Not Applicable
743541018095	Not Available	CENTRAL BUSINESS DISTRICT	COM PARKING LOT	SSTS	Low	Not Applicable	Not Applicable	Not Applicable	Not Applicable
743541018096	Not Available	CENTRAL BUSINESS DISTRICT	COM PARKING LOT	SSTS	Low	Not Applicable	Not Applicable	Not Applicable	Not Applicable
743541018449	5 3 ST NW	CENTRAL BUSINESS DISTRICT	COM PARKING LOT	SSTS	Low	Not Applicable	Not Applicable	Not Applicable	Not Applicable
743541018463	114 4 ST NE	CTY OF ROCH EXEMPT	PUBLIC UTILITY	SSTS	Low	Not Applicable	Not Applicable	Not Applicable	Not Applicable
743541018464	Not Available	CTY OF ROCH EXEMPT	PUBLIC MUNICIPAL	SSTS	Low	Not Applicable	Not Applicable	Not Applicable	Not Applicable
743541018465	Not Available	CTY OF ROCH EXEMPT	PUBLIC MUNICIPAL	SSTS	Low	Not Applicable	Not Applicable	Not Applicable	Not Applicable
743541018467	Not Available	CTY OF ROCH EXEMPT	EXEMPT	SSTS	Low	Not Applicable	Not Applicable	Not Applicable	Not Applicable
743541018471	425 W SILVER LAKE DR NE	CTY OF ROCH EXEMPT	PUBLIC UTILITY	SSTS	Low	912104	GOVERNMENT OFFICES-CITY/VLLAGE & TWP	92112006	LEGISLATIVE BODIES
743541018474	Not Available	CTY OF ROCH EXEMPT	PUBLIC UTILITY	SSTS	Low	Not Applicable	Not Applicable	Not Applicable	Not Applicable
743541018475	424 BROADWAY AVE N	ROCH COMM NORTH	HEAVY MANUFACTURING	SSTS	Low	Not Applicable	Not Applicable	Not Applicable	Not Applicable
743541018476	Not Available	CENTRAL BUSINESS DISTRICT	COM VAC LAND	SSTS	Low	Not Applicable	Not Applicable	Not Applicable	Not Applicable
743541018477	Not Available	CENTRAL BUSINESS DISTRICT	COM VAC LAND	SSTS	Low	Not Applicable	Not Applicable	Not Applicable	Not Applicable
743541018478	Not Available	CENTRAL BUSINESS DISTRICT	COM PARKING LOT	SSTS	Low	Not Applicable	Not Applicable	Not Applicable	Not Applicable
743541018479	Not Available	CENTRAL BUSINESS DISTRICT	COM PARKING LOT	SSTS	Low	Not Applicable	Not Applicable	Not Applicable	Not Applicable
743541018522	Not Available	ROCH COMM NORTH	COM PARKING LOT	SSTS	Low	Not Applicable	Not Applicable	Not Applicable	Not Applicable
743541018523	Not Available	ROCH COMM NORTH	COM PARKING LOT	SSTS	Low	Not Applicable	Not Applicable	Not Applicable	Not Applicable
743541018524	Not Available	ROCH COMM NORTH	COM PARKING LOT	SSTS	Low	Not Applicable	Not Applicable	Not Applicable	Not Applicable
743541018532	Not Available	CTY OF ROCH EXEMPT	PUBLIC MUNICIPAL	SSTS	Low	Not Applicable	Not Applicable	Not Applicable	Not Applicable
743541018534	201 2 ST NE	CENTRAL BUSINESS DISTRICT	COM PARKING LOT	SSTS	Low	Not Applicable	Not Applicable	Not Applicable	Not Applicable
743541018535	Not Available	CENTRAL BUSINESS DISTRICT	COM PARKING LOT	SSTS	Low	Not Applicable	Not Applicable	Not Applicable	Not Applicable
743541018536	Not Available	CENTRAL BUSINESS DISTRICT	COM PARKING LOT	SSTS	Low	Not Applicable	Not Applicable	Not Applicable	Not Applicable
743541047052	Not Available	CTY OF ROCH EXEMPT	CEMETERY	SSTS	Low	Not Applicable	Not Applicable	Not Applicable	Not Applicable
743541047053	Not Available	ROCH COMM NORTH	CEMETERY	SSTS	Low	Not Applicable	Not Applicable	Not Applicable	Not Applicable
743541047054	Not Available	CTY OF ROCH EXEMPT	PUBLIC MUNICIPAL	SSTS	Low	Not Applicable	Not Applicable	Not Applicable	Not Applicable
743541048186	Not Available	CENTRAL BUSINESS DISTRICT	COM PARKING LOT	SSTS	Low	Not Applicable	Not Applicable	Not Applicable	Not Applicable
743541049432	Not Available	CENTRAL BUSINESS DISTRICT	COM PARKING LOT	SSTS	Low	Not Applicable	Not Applicable	Not Applicable	Not Applicable
743541050980	Not Available	CENTRAL BUSINESS DISTRICT	EXEMPT	SSTS	Low	Not Applicable	Not Applicable	Not Applicable	Not Applicable
743541051584	Not Available	CENTRAL BUSINESS DISTRICT	PUBLIC MUNICIPAL	SSTS	Low	Not Applicable	Not Applicable	Not Applicable	Not Applicable
743541053681	Not Available	CENTRAL BUSINESS DISTRICT	COM PARKING LOT	SSTS	Low	Not Applicable	Not Applicable	Not Applicable	Not Applicable
743541079373	Not Available	ROCH COMM NORTH	COM VAC LAND	SSTS	Low	Not Applicable	Not Applicable	Not Applicable	Not Applicable
743541079375	Not Available	ROCH COMM NORTH	COM VAC LAND	SSTS	Low	Not Applicable	Not Applicable	Not Applicable	Not Applicable
743541079377	Not Available	ROCH COMM NORTH	COM VAC LAND	SSTS	Low	Not Applicable	Not Applicable	Not Applicable	Not Applicable

Table C-9

**PCSI Results - SSTS Locations in the DWSMAs  
Rochester Public Utilities Part 2 WHPP Amendment**

PID Number	Site Address	Neighborhood Description	Land Use Description	PCS Code	Risk	SIC Code	SIC Description	NAICS Code	NAICS Description
743542007601	Not Available	CENTRAL BUSINESS DISTRICT	COM VAC LAND	SSTS	Low	Not Applicable	Not Applicable	Not Applicable	Not Applicable
743542018098	Not Available	CENTRAL BUSINESS DISTRICT	APT 100+ UNITS	SSTS	Low	Not Applicable	Not Applicable	Not Applicable	Not Applicable
743542018100	Not Available	CENTRAL BUSINESS DISTRICT	EXEMPT	SSTS	Low	Not Applicable	Not Applicable	Not Applicable	Not Applicable
743542018392	Not Available	CENTRAL BUSINESS DISTRICT	SPECIAL PURPOSE COMM	SSTS	Low	Not Applicable	Not Applicable	Not Applicable	Not Applicable
743542018393	Not Available	CENTRAL BUSINESS DISTRICT	SPECIAL PURPOSE COMM	SSTS	Low	Not Applicable	Not Applicable	Not Applicable	Not Applicable
743542018394	Not Available	CENTRAL BUSINESS DISTRICT	SPECIAL PURPOSE COMM	SSTS	Low	Not Applicable	Not Applicable	Not Applicable	Not Applicable
743542018395	Not Available	CENTRAL BUSINESS DISTRICT	SPECIAL PURPOSE COMM	SSTS	Low	Not Applicable	Not Applicable	Not Applicable	Not Applicable
743542018410	313 4 AVE NW	NW DOWNTOWN	SINGLE FAMILY	SSTS	Low	Not Applicable	Not Applicable	Not Applicable	Not Applicable
743542018413	Not Available	CENTRAL BUSINESS DISTRICT	COM PARKING LOT	SSTS	Low	Not Applicable	Not Applicable	Not Applicable	Not Applicable
743542018421	Not Available	CENTRAL BUSINESS DISTRICT		SSTS	Low	Not Applicable	Not Applicable	Not Applicable	Not Applicable
743542018436	Not Available	CENTRAL BUSINESS DISTRICT	COM PARKING LOT	SSTS	Low	Not Applicable	Not Applicable	Not Applicable	Not Applicable
743542018437	Not Available	CENTRAL BUSINESS DISTRICT	COM VAC LAND	SSTS	Low	Not Applicable	Not Applicable	Not Applicable	Not Applicable
743542018439	Not Available	CENTRAL BUSINESS DISTRICT	COM VAC LAND	SSTS	Low	Not Applicable	Not Applicable	Not Applicable	Not Applicable
743542018440	Not Available	CENTRAL BUSINESS DISTRICT	COM PARKING LOT	SSTS	Low	Not Applicable	Not Applicable	Not Applicable	Not Applicable
743542018441	Not Available	CENTRAL BUSINESS DISTRICT	COM PARKING LOT	SSTS	Low	Not Applicable	Not Applicable	Not Applicable	Not Applicable
743542018446	Not Available	CENTRAL BUSINESS DISTRICT	STORAGE BLDG	SSTS	Low	Not Applicable	Not Applicable	Not Applicable	Not Applicable
743542018452	Not Available	CENTRAL BUSINESS DISTRICT	EXEMPT	SSTS	Low	Not Applicable	Not Applicable	Not Applicable	Not Applicable
743542018485	Not Available	CENTRAL BUSINESS DISTRICT	COM VAC LAND	SSTS	Low	Not Applicable	Not Applicable	Not Applicable	Not Applicable
743542018488	215 5 ST NW	CENTRAL BUSINESS DISTRICT	WAREHOUSE	SSTS	Low	Not Applicable	Not Applicable	Not Applicable	Not Applicable
743542018498	Not Available	NW DOWNTOWN	SINGLE FAMILY	SSTS	Low	Not Applicable	Not Applicable	Not Applicable	Not Applicable
743542018499	513 4 AVE NW	NW DOWNTOWN	SINGLE FAMILY	SSTS	Low	Not Applicable	Not Applicable	Not Applicable	Not Applicable
743542018504	503 3 AVE NW	ROCH COMM NORTH	COM PARKING LOT	SSTS	Low	Not Applicable	Not Applicable	Not Applicable	Not Applicable
743542018510	207 5 ST NW	ROCH COMM NORTH	IND VAC LAND	SSTS	Low	Not Applicable	Not Applicable	Not Applicable	Not Applicable
743542018512	503 2 AVE NW	ROCH COMM NORTH	IND VAC LAND	SSTS	Low	Not Applicable	Not Applicable	Not Applicable	Not Applicable
743542018515	506 3 AVE NW	ROCH COMM NORTH	LIGHT MANUFACTURING	SSTS	Low	Not Applicable	Not Applicable	Not Applicable	Not Applicable
743542018516	510 3 AVE NW	ROCH COMM NORTH	COM PARKING LOT	SSTS	Low	Not Applicable	Not Applicable	Not Applicable	Not Applicable
743542018529	Not Available	ROCH COMM NORTH	COM PARKING LOT	SSTS	Low	Not Applicable	Not Applicable	Not Applicable	Not Applicable
743542018530	504 1 AVE NW	ROCH COMM NORTH	COM PARKING LOT	SSTS	Low	Not Applicable	Not Applicable	Not Applicable	Not Applicable
743542046057	304 2 AVE NW	CENTRAL BUSINESS DISTRICT	COM PARKING LOT	SSTS	Low	Not Applicable	Not Applicable	Not Applicable	Not Applicable
743542046058	Not Available	CENTRAL BUSINESS DISTRICT	HOSPITAL	SSTS	Low	Not Applicable	Not Applicable	Not Applicable	Not Applicable
743542046437	Not Available	CENTRAL BUSINESS DISTRICT	PUBLIC COUNTY	SSTS	Low	Not Applicable	Not Applicable	Not Applicable	Not Applicable
743542046446	Not Available	CENTRAL BUSINESS DISTRICT	PUBLIC COUNTY	SSTS	Low	Not Applicable	Not Applicable	Not Applicable	Not Applicable
743542046447	Not Available	CENTRAL BUSINESS DISTRICT	PUBLIC MUNICIPAL	SSTS	Low	Not Applicable	Not Applicable	Not Applicable	Not Applicable
743542050981	Not Available	CENTRAL BUSINESS DISTRICT	COM PARKING LOT	SSTS	Low	Not Applicable	Not Applicable	Not Applicable	Not Applicable
743542053011	Not Available	CENTRAL BUSINESS DISTRICT	EXEMPT	SSTS	Low	Not Applicable	Not Applicable	Not Applicable	Not Applicable
743542053012	Not Available	CENTRAL BUSINESS DISTRICT	COM VAC LAND	SSTS	Low	Not Applicable	Not Applicable	Not Applicable	Not Applicable
743542053013	Not Available	CENTRAL BUSINESS DISTRICT	PUBLIC COUNTY	SSTS	Low	Not Applicable	Not Applicable	Not Applicable	Not Applicable
743542053640	Not Available	CENTRAL BUSINESS DISTRICT	HOSPITAL	SSTS	Low	Not Applicable	Not Applicable	Not Applicable	Not Applicable
743542053641	Not Available	CENTRAL BUSINESS DISTRICT	COM PARKING LOT	SSTS	Low	Not Applicable	Not Applicable	Not Applicable	Not Applicable
743542054859	Not Available	CENTRAL BUSINESS DISTRICT	IND VAC LAND	SSTS	Low	Not Applicable	Not Applicable	Not Applicable	Not Applicable
743542060652	Not Available	CENTRAL BUSINESS DISTRICT		SSTS	Low	Not Applicable	Not Applicable	Not Applicable	Not Applicable
743542060654	Not Available	CENTRAL BUSINESS DISTRICT	SPECIAL PURPOSE COMM	SSTS	Low	Not Applicable	Not Applicable	Not Applicable	Not Applicable
743542075358	Not Available	CENTRAL BUSINESS DISTRICT	COM VAC LAND	SSTS	Low	Not Applicable	Not Applicable	Not Applicable	Not Applicable
743542079680	Not Available	CENTRAL BUSINESS DISTRICT	ROOMING HOUSE	SSTS	Low	861102	ASSOCIATIONS	81391002	BUSINESS ASSOCIATIONS
743542079792	Not Available	CENTRAL BUSINESS DISTRICT	COM PARKING LOT	SSTS	Low	Not Applicable	Not Applicable	Not Applicable	Not Applicable
743542081853	Not Available	CENTRAL BUSINESS DISTRICT	COM PARKING LOT	SSTS	Low	Not Applicable	Not Applicable	Not Applicable	Not Applicable
743542081854	Not Available	CENTRAL BUSINESS DISTRICT	COM VAC LAND	SSTS	Low	Not Applicable	Not Applicable	Not Applicable	Not Applicable
743543017892	Not Available	CENTRAL BUSINESS DISTRICT	COM VAC LAND	SSTS	Low	Not Applicable	Not Applicable	Not Applicable	Not Applicable
743543017895	Not Available	CENTRAL BUSINESS DISTRICT	MEDICAL OTHER	SSTS	Low	Not Applicable	Not Applicable	Not Applicable	Not Applicable
743543017902	111 3 AVE SW	CENTRAL BUSINESS DISTRICT	CHURCH	SSTS	Low	866107	CHURCHES	81311008	RELIGIOUS ORGANIZATIONS
743543017923	24 CENTER ST W	CENTRAL BUSINESS DISTRICT	COM PARKING LOT	SSTS	Low	Not Applicable	Not Applicable	Not Applicable	Not Applicable
743543017927	Not Available	CENTRAL BUSINESS DISTRICT	BANK	SSTS	Low	Not Applicable	Not Applicable	Not Applicable	Not Applicable
743543017928	Not Available	CENTRAL BUSINESS DISTRICT	BANK	SSTS	Low	Not Applicable	Not Applicable	Not Applicable	Not Applicable
743543017979	Not Available	CENTRAL BUSINESS DISTRICT	COM PARKING LOT	SSTS	Low	Not Applicable	Not Applicable	Not Applicable	Not Applicable
743543017980	Not Available	CENTRAL BUSINESS DISTRICT	COM PARKING LOT	SSTS	Low	Not Applicable	Not Applicable	Not Applicable	Not Applicable
743543017981	Not Available	CENTRAL BUSINESS DISTRICT	COM PARKING LOT	SSTS	Low	Not Applicable	Not Applicable	Not Applicable	Not Applicable
743543017982	Not Available	CENTRAL BUSINESS DISTRICT	COM PARKING LOT	SSTS	Low	Not Applicable	Not Applicable	Not Applicable	Not Applicable
743543017986	Not Available	CENTRAL BUSINESS DISTRICT	HOSPITAL	SSTS	Low	Not Applicable	Not Applicable	Not Applicable	Not Applicable
743543017987	10 3 AVE NW	CENTRAL BUSINESS DISTRICT	MEDICAL OTHER	SSTS	Low	Not Applicable	Not Applicable	Not Applicable	Not Applicable
743543017988	Not Available	CENTRAL BUSINESS DISTRICT	MEDICAL OTHER	SSTS	Low	Not Applicable	Not Applicable	Not Applicable	Not Applicable
743543017989	Not Available	CENTRAL BUSINESS DISTRICT	MEDICAL OTHER	SSTS	Low	Not Applicable	Not Applicable	Not Applicable	Not Applicable
743543017991	9 3 AVE NW	CENTRAL BUSINESS DISTRICT	HOTEL OVER 30 UNITS	SSTS	Low	Not Applicable	Not Applicable	Not Applicable	Not Applicable
743543017992	Not Available	CENTRAL BUSINESS DISTRICT	COM VAC LAND	SSTS	Low	Not Applicable	Not Applicable	Not Applicable	Not Applicable
743543017997	Not Available	CENTRAL BUSINESS DISTRICT	COM PARKING LOT	SSTS	Low	Not Applicable	Not Applicable	Not Applicable	Not Applicable
743543018027	Not Available	CENTRAL BUSINESS DISTRICT	COM PARKING LOT	SSTS	Low	Not Applicable	Not Applicable	Not Applicable	Not Applicable
743543018028	Not Available	CENTRAL BUSINESS DISTRICT	HOSPITAL	SSTS	Low	Not Applicable	Not Applicable	Not Applicable	Not Applicable
743543018030	Not Available	CENTRAL BUSINESS DISTRICT	HOSPITAL	SSTS	Low	Not Applicable	Not Applicable	Not Applicable	Not Applicable
743543018032	Not Available	CENTRAL BUSINESS DISTRICT	HOSPITAL	SSTS	Low	Not Applicable	Not Applicable	Not Applicable	Not Applicable
743543018036	Not Available	CENTRAL BUSINESS DISTRICT	HOSPITAL	SSTS	Low	Not Applicable	Not Applicable	Not Applicable	Not Applicable
743543018038	Not Available	CENTRAL BUSINESS DISTRICT	HOSPITAL	SSTS	Low	Not Applicable	Not Applicable	Not Applicable	Not Applicable
743543018040	Not Available	CENTRAL BUSINESS DISTRICT	HOSPITAL	SSTS	Low	Not Applicable	Not Applicable	Not Applicable	Not Applicable
743543018042	130 3 AVE NW	CENTRAL BUSINESS DISTRICT	HOSPITAL	SSTS	Low	Not Applicable	Not Applicable	Not Applicable	Not Applicable
743543018044	Not Available	CENTRAL BUSINESS DISTRICT	HOSPITAL	SSTS	Low	Not Applicable	Not Applicable	Not Applicable	Not Applicable

Table C-9

**PCSI Results - SSTS Locations in the DWSMAs  
Rochester Public Utilities Part 2 WHPP Amendment**

PID Number	Site Address	Neighborhood Description	Land Use Description	PCS Code	Risk	SIC Code	SIC Description	NAICS Code	NAICS Description
743543050082	121 3 AVE NW	CENTRAL BUSINESS DISTRICT	PARKING RAMP	SSTS	Low	Not Applicable	Not Applicable	Not Applicable	Not Applicable
743543050083	Not Available	CENTRAL BUSINESS DISTRICT	HOSPITAL	SSTS	Low	Not Applicable	Not Applicable	Not Applicable	Not Applicable
743543052779	Not Available	CENTRAL BUSINESS DISTRICT	COM PARKING LOT	SSTS	Low	Not Applicable	Not Applicable	Not Applicable	Not Applicable
743543052780	Not Available	CENTRAL BUSINESS DISTRICT	COM PARKING LOT	SSTS	Low	Not Applicable	Not Applicable	Not Applicable	Not Applicable
743543055873	Not Available	CENTRAL BUSINESS DISTRICT	MEDICAL OTHER	SSTS	Low	Not Applicable	Not Applicable	Not Applicable	Not Applicable
743543055875	Not Available	CENTRAL BUSINESS DISTRICT	HOSPITAL	SSTS	Low	Not Applicable	Not Applicable	Not Applicable	Not Applicable
743543057659	Not Available	CENTRAL BUSINESS DISTRICT	COM PARKING LOT	SSTS	Low	Not Applicable	Not Applicable	Not Applicable	Not Applicable
743543057927	Not Available	CENTRAL BUSINESS DISTRICT	COM VAC LAND	SSTS	Low	Not Applicable	Not Applicable	Not Applicable	Not Applicable
743543057928	Not Available	CENTRAL BUSINESS DISTRICT	COM VAC LAND	SSTS	Low	Not Applicable	Not Applicable	Not Applicable	Not Applicable
743543064644	100 3 AVE SW	CENTRAL BUSINESS DISTRICT	MEDICAL OTHER	SSTS	Low	Not Applicable	Not Applicable	Not Applicable	Not Applicable
743544017871	101 2 ST SE	CENTRAL BUSINESS DISTRICT	PUBLIC MUNICIPAL	SSTS	Low	823106	LIBRARIES-PUBLIC	51912006	LIBRARIES & ARCHIVES
743544017872	Not Available	CENTRAL BUSINESS DISTRICT	PARKING RAMP	SSTS	Low	599992	COSMETICS & PERFUMES-RETAIL	44612001	COSMETICS, BEAUTY SUPPLIES & PERFUME STORES
743544017873	100 1 AVE SE	CENTRAL BUSINESS DISTRICT	PARKING RAMP	SSTS	Low	Not Applicable	Not Applicable	Not Applicable	Not Applicable
743544017874	Not Available	CENTRAL BUSINESS DISTRICT	PARKING RAMP	SSTS	Low	Not Applicable	Not Applicable	Not Applicable	Not Applicable
743544017875	Not Available	CENTRAL BUSINESS DISTRICT	PARKING RAMP	SSTS	Low	Not Applicable	Not Applicable	Not Applicable	Not Applicable
743544017876	Not Available	CENTRAL BUSINESS DISTRICT	PARKING RAMP	SSTS	Low	Not Applicable	Not Applicable	Not Applicable	Not Applicable
743544017877	Not Available	CENTRAL BUSINESS DISTRICT	PARKING RAMP	SSTS	Low	Not Applicable	Not Applicable	Not Applicable	Not Applicable
743544017878	13 2 ST SE	CENTRAL BUSINESS DISTRICT	PARKING RAMP	SSTS	Low	Not Applicable	Not Applicable	Not Applicable	Not Applicable
743544017879	21 2 ST SE	CENTRAL BUSINESS DISTRICT	RAILROAD	SSTS	Low	Not Applicable	Not Applicable	Not Applicable	Not Applicable
743544017913	17 BROADWAY AVE S	CENTRAL BUSINESS DISTRICT	RESTAURANT W/LIQUOR	SSTS	Low	Not Applicable	Not Applicable	Not Applicable	Not Applicable
743544017915	13 BROADWAY AVE S	CENTRAL BUSINESS DISTRICT	RESTAURANT W/LIQUOR	SSTS	Low	Not Applicable	Not Applicable	Not Applicable	Not Applicable
743544017916	11 BROADWAY AVE S	CENTRAL BUSINESS DISTRICT	RESTAURANT W/LIQUOR	SSTS	Low	Not Applicable	Not Applicable	Not Applicable	Not Applicable
743544017917	9 BROADWAY AVE S	CENTRAL BUSINESS DISTRICT	RESTAURANT W/LIQUOR	SSTS	Low	Not Applicable	Not Applicable	Not Applicable	Not Applicable
743544017919	5 BROADWAY AVE S	CENTRAL BUSINESS DISTRICT	COM PARKING LOT	SSTS	Low	Not Applicable	Not Applicable	Not Applicable	Not Applicable
743544017921	13 BROADWAY S	CENTRAL BUSINESS DISTRICT	COM PARKING LOT	SSTS	Low	Not Applicable	Not Applicable	Not Applicable	Not Applicable
743544017960	120 1 ST NE	CENTRAL BUSINESS DISTRICT	GEN OFFICE 1-2STY	SSTS	Low	521101	DOORS-GARAGE	44419018	OTHER BUILDING MATERIAL DEALERS
743544017961	24 1 AVE NE	CENTRAL BUSINESS DISTRICT	GEN OFFICE 1-2STY	SSTS	Low	Not Applicable	Not Applicable	Not Applicable	Not Applicable
743544017962	Not Available	CENTRAL BUSINESS DISTRICT	GEN OFFICE 1-2STY	SSTS	Low	Not Applicable	Not Applicable	Not Applicable	Not Applicable
743544017964	16 1 AVE NE	CENTRAL BUSINESS DISTRICT	GEN OFFICE 1-2STY	SSTS	Low	Not Applicable	Not Applicable	Not Applicable	Not Applicable
743544017967	Not Available	CENTRAL BUSINESS DISTRICT	COM VAC LAND RAILRD	SSTS	Low	Not Applicable	Not Applicable	Not Applicable	Not Applicable
743544017968	Not Available	CENTRAL BUSINESS DISTRICT	PARKLAND	SSTS	Low	Not Applicable	Not Applicable	Not Applicable	Not Applicable
743544017974	Not Available	CENTRAL BUSINESS DISTRICT	PARKING RAMP	SSTS	Low	Not Applicable	Not Applicable	Not Applicable	Not Applicable
743544017975	9 BROADWAY AVE N	CENTRAL BUSINESS DISTRICT	PARKING RAMP	SSTS	Low	Not Applicable	Not Applicable	Not Applicable	Not Applicable
743544018052	Not Available	CENTRAL BUSINESS DISTRICT	COM PARKING LOT	SSTS	Low	Not Applicable	Not Applicable	Not Applicable	Not Applicable
743544018055	Not Available	CENTRAL BUSINESS DISTRICT	COM PARKING LOT	SSTS	Low	Not Applicable	Not Applicable	Not Applicable	Not Applicable
743544018058	Not Available	CENTRAL BUSINESS DISTRICT	COM PARKING LOT	SSTS	Low	Not Applicable	Not Applicable	Not Applicable	Not Applicable
743544018059	Not Available	CENTRAL BUSINESS DISTRICT	COM PARKING LOT	SSTS	Low	Not Applicable	Not Applicable	Not Applicable	Not Applicable
743544018546	Not Available	CENTRAL BUSINESS DISTRICT	COM PARKING LOT	SSTS	Low	Not Applicable	Not Applicable	Not Applicable	Not Applicable
743544018547	Not Available	CENTRAL BUSINESS DISTRICT	COM PARKING LOT	SSTS	Low	Not Applicable	Not Applicable	Not Applicable	Not Applicable
743544018548	Not Available	CENTRAL BUSINESS DISTRICT	COM PARKING LOT	SSTS	Low	Not Applicable	Not Applicable	Not Applicable	Not Applicable
743544018553	217 CENTER ST E	CENTRAL BUSINESS DISTRICT	COM PARKING LOT	SSTS	Low	Not Applicable	Not Applicable	Not Applicable	Not Applicable
743544018554	Not Available	CENTRAL BUSINESS DISTRICT	COM PARKING LOT	SSTS	Low	Not Applicable	Not Applicable	Not Applicable	Not Applicable
743544047294	Not Available	CTY OF ROCH EXEMPT	COM PARKING LOT	SSTS	Low	Not Applicable	Not Applicable	Not Applicable	Not Applicable
743544052466	195 BROADWAY AVE S	CENTRAL BUSINESS DISTRICT	GEN OFFICE 3+STY	SSTS	Low	Not Applicable	Not Applicable	Not Applicable	Not Applicable
743544054850	Not Available	CENTRAL BUSINESS DISTRICT	COM PARKING LOT	SSTS	Low	Not Applicable	Not Applicable	Not Applicable	Not Applicable
743544066971	Not Available	CENTRAL BUSINESS DISTRICT	COM VAC LAND	SSTS	Low	Not Applicable	Not Applicable	Not Applicable	Not Applicable
743544068011	15 1 ST SE	CENTRAL BUSINESS DISTRICT	APT 100+ UNITS	SSTS	Low	602101	BANKS	52211002	COMMERCIAL BANKING
743544083045	10 CENTER ST E	CENTRAL BUSINESS DISTRICT	HOTEL OVER 30 UNITS	SSTS	Low	Not Applicable	Not Applicable	Not Applicable	Not Applicable
743611014291	Not Available	JEFFERSON	SINGLE FAMILY	SSTS	Low	Not Applicable	Not Applicable	Not Applicable	Not Applicable
743611014301	Not Available	JEFFERSON	SINGLE FAMILY	SSTS	Low	Not Applicable	Not Applicable	Not Applicable	Not Applicable
743611017580	Not Available	TOWNHOME ROCH NE	COMMON AREA	SSTS	Low	Not Applicable	Not Applicable	Not Applicable	Not Applicable
743611017586	Not Available	TOWNHOME ROCH NE	COMMON AREA	SSTS	Low	Not Applicable	Not Applicable	Not Applicable	Not Applicable
743611017593	Not Available	TOWNHOME ROCH NE	COMMON AREA	SSTS	Low	Not Applicable	Not Applicable	Not Applicable	Not Applicable
743611017597	Not Available	TOWNHOME ROCH NE	COMMON AREA	SSTS	Low	Not Applicable	Not Applicable	Not Applicable	Not Applicable
743611017601	Not Available	TOWNHOME ROCH NE	COMMON AREA	SSTS	Low	Not Applicable	Not Applicable	Not Applicable	Not Applicable
743611017604	Not Available	TOWNHOME ROCH NE	COMMON AREA	SSTS	Low	Not Applicable	Not Applicable	Not Applicable	Not Applicable
743611017623	1228 19 AVE NE	TOWNHOME ROCH NE	TOWNHOME	SSTS	Low	Not Applicable	Not Applicable	Not Applicable	Not Applicable
743611017627	Not Available	TOWNHOME ROCH NE	COMMON AREA	SSTS	Low	Not Applicable	Not Applicable	Not Applicable	Not Applicable
743611026804	Not Available	JEFFERSON	RES VAC LAND	SSTS	Low	Not Applicable	Not Applicable	Not Applicable	Not Applicable
743612011404	1002 11 AVE NE	CTY OF ROCH EXEMPT	PUBLIC MUNICIPAL	SSTS	Low	Not Applicable	Not Applicable	Not Applicable	Not Applicable
743612011804	Not Available	CTY OF ROCH EXEMPT	PUBLIC MUNICIPAL	SSTS	Low	Not Applicable	Not Applicable	Not Applicable	Not Applicable
743612017577	Not Available	JEFFERSON	RES VAC LAND	SSTS	Low	Not Applicable	Not Applicable	Not Applicable	Not Applicable
743612023034	Not Available	KELLOGG	SINGLE FAMILY	SSTS	Low	Not Applicable	Not Applicable	Not Applicable	Not Applicable
743612026803	1208 14 AVE NE	JEFFERSON	RES VAC LAND	SSTS	Low	Not Applicable	Not Applicable	Not Applicable	Not Applicable
743613006025	Not Available	CTY OF ROCH EXEMPT	CEMETERY	SSTS	Low	Not Applicable	Not Applicable	Not Applicable	Not Applicable
743613026784	822 11 AVE NE	CHURCH		SSTS	Low	Not Applicable	Not Applicable	Not Applicable	Not Applicable
743613026789	1114 9 ST NE	CHURCH		SSTS	Low	Not Applicable	Not Applicable	Not Applicable	Not Applicable
743614026807	Not Available	CTY OF ROCH EXEMPT	PARKLAND	SSTS	Low	Not Applicable	Not Applicable	Not Applicable	Not Applicable
743614026808	Not Available	JEFFERSON	SINGLE FAMILY	SSTS	Low	Not Applicable	Not Applicable	Not Applicable	Not Applicable
743614026812	Not Available	JEFFERSON	RES VAC LAND	SSTS	Low	Not Applicable	Not Applicable	Not Applicable	Not Applicable
743614026813	Not Available	JEFFERSON	RES VAC LAND	SSTS	Low	Not Applicable	Not Applicable	Not Applicable	Not Applicable
743614026814	Not Available	JEFFERSON	RES VAC LAND	SSTS	Low	Not Applicable	Not Applicable	Not Applicable	Not Applicable
743614026815	Not Available	JEFFERSON	RES VAC LAND	SSTS	Low	Not Applicable	Not Applicable	Not Applicable	Not Applicable

Table C-9

**PCSI Results - SSTS Locations in the DWSMAs  
Rochester Public Utilities Part 2 WHPP Amendment**

PID Number	Site Address	Neighborhood Description	Land Use Description	PCS Code	Risk	SIC Code	SIC Description	NAICS Code	NAICS Description
743614026816	Not Available	JEFFERSON	RES VAC LAND	SSTS	Low	Not Applicable	Not Applicable	Not Applicable	Not Applicable
743614026817	Not Available	JEFFERSON	RES VAC LAND	SSTS	Low	Not Applicable	Not Applicable	Not Applicable	Not Applicable
743614026818	Not Available	JEFFERSON	RES VAC LAND	SSTS	Low	Not Applicable	Not Applicable	Not Applicable	Not Applicable
743614026819	Not Available	JEFFERSON	RES VAC LAND	SSTS	Low	Not Applicable	Not Applicable	Not Applicable	Not Applicable
743614026820	Not Available	JEFFERSON	RES VAC LAND	SSTS	Low	Not Applicable	Not Applicable	Not Applicable	Not Applicable
743614026821	Not Available	JEFFERSON	RES VAC LAND	SSTS	Low	Not Applicable	Not Applicable	Not Applicable	Not Applicable
743614026822	Not Available	JEFFERSON	RES VAC LAND	SSTS	Low	Not Applicable	Not Applicable	Not Applicable	Not Applicable
743614026823	Not Available	JEFFERSON	RES VAC LAND	SSTS	Low	Not Applicable	Not Applicable	Not Applicable	Not Applicable
743614026824	Not Available	JEFFERSON	RES VAC LAND	SSTS	Low	Not Applicable	Not Applicable	Not Applicable	Not Applicable
743614026825	Not Available	JEFFERSON	RES VAC LAND	SSTS	Low	Not Applicable	Not Applicable	Not Applicable	Not Applicable
743614026826	Not Available	CTY OF ROCH EXEMPT	PUBLIC MUNICIPAL	SSTS	Low	Not Applicable	Not Applicable	Not Applicable	Not Applicable
743614026829	Not Available	JEFFERSON	RES VAC LAND	SSTS	Low	Not Applicable	Not Applicable	Not Applicable	Not Applicable
743621008016	Not Available	CHURCH	CHURCH	SSTS	Low	Not Applicable	Not Applicable	Not Applicable	Not Applicable
743622011823	Not Available	JEFFERSON	SINGLE FAMILY	SSTS	Low	Not Applicable	Not Applicable	Not Applicable	Not Applicable
743622011824	Not Available	JEFFERSON	SINGLE FAMILY	SSTS	Low	Not Applicable	Not Applicable	Not Applicable	Not Applicable
743622011829	Not Available	JEFFERSON	SINGLE FAMILY	SSTS	Low	Not Applicable	Not Applicable	Not Applicable	Not Applicable
743622026686	Not Available	JEFFERSON	SINGLE FAMILY	SSTS	Low	Not Applicable	Not Applicable	Not Applicable	Not Applicable
743622026690	Not Available	CTY OF ROCH EXEMPT	PUBLIC MUNICIPAL	SSTS	Low	Not Applicable	Not Applicable	Not Applicable	Not Applicable
743622026691	Not Available	CTY OF ROCH EXEMPT	PUBLIC MUNICIPAL	SSTS	Low	Not Applicable	Not Applicable	Not Applicable	Not Applicable
743623026676	672 W SILVER LAKE DR NE	CTY OF ROCH EXEMPT	PUBLIC MUNICIPAL	SSTS	Low	Not Applicable	Not Applicable	Not Applicable	Not Applicable
743623026679	770 W SILVER LAKE DR NE	CTY OF ROCH EXEMPT	PARKLAND	SSTS	Low	Not Applicable	Not Applicable	Not Applicable	Not Applicable
743624026701	Not Available	CHURCH	CHURCH	SSTS	Low	Not Applicable	Not Applicable	Not Applicable	Not Applicable
743624026703	Not Available	CTY OF ROCH EXEMPT	PARKLAND	SSTS	Low	Not Applicable	Not Applicable	Not Applicable	Not Applicable
743624026707	Not Available	JEFFERSON	RES VAC LAND	SSTS	Low	Not Applicable	Not Applicable	Not Applicable	Not Applicable
743624026711	Not Available	CHURCH	CHURCH	SSTS	Low	Not Applicable	Not Applicable	Not Applicable	Not Applicable
743624026714	Not Available	CHURCH	CHURCH	SSTS	Low	Not Applicable	Not Applicable	Not Applicable	Not Applicable
743624026718	Not Available	CTY OF ROCH EXEMPT	PARKLAND	SSTS	Low	Not Applicable	Not Applicable	Not Applicable	Not Applicable
743624026720	Not Available	CTY OF ROCH EXEMPT	PARKLAND	SSTS	Low	Not Applicable	Not Applicable	Not Applicable	Not Applicable
743624026730	840 7 ST NE	CTY OF ROCH EXEMPT	PARKLAND	SSTS	Low	Not Applicable	Not Applicable	Not Applicable	Not Applicable
743624026732	840 7 ST NE	CTY OF ROCH EXEMPT	PARKLAND	SSTS	Low	Not Applicable	Not Applicable	Not Applicable	Not Applicable
743624026733	Not Available	CTY OF ROCH EXEMPT	PARKLAND	SSTS	Low	Not Applicable	Not Applicable	Not Applicable	Not Applicable
743624026734	901 5 ST NE	JEFFERSON	SINGLE FAMILY	SSTS	Low	Not Applicable	Not Applicable	Not Applicable	Not Applicable
743624026739	603 11 AVE NE	JEFFERSON	SINGLE FAMILY	SSTS	Low	Not Applicable	Not Applicable	Not Applicable	Not Applicable
743624026740	524 10 AVE NE	JEFFERSON	RES VAC LAND	SSTS	Low	Not Applicable	Not Applicable	Not Applicable	Not Applicable
743631020057	222 9 AVE NE	SILVER LAKE SOUTH	SINGLE FAMILY	SSTS	Low	Not Applicable	Not Applicable	Not Applicable	Not Applicable
743631020070	212 10 AVE NE	SILVER LAKE SOUTH	DUPLEX/TRIPLEX	SSTS	Low	Not Applicable	Not Applicable	Not Applicable	Not Applicable
743631020093	421 9 AVE NE	SILVER LAKE SOUTH	SINGLE FAMILY	SSTS	Low	Not Applicable	Not Applicable	Not Applicable	Not Applicable
743631020095	Not Available	CTY OF ROCH EXEMPT	CEMETERY	SSTS	Low	Not Applicable	Not Applicable	Not Applicable	Not Applicable
743631026735	Not Available	JEFFERSON	RES VAC LAND	SSTS	Low	Not Applicable	Not Applicable	Not Applicable	Not Applicable
743631026738	Not Available	CTY OF ROCH EXEMPT	PUBLIC MUNICIPAL	SSTS	Low	Not Applicable	Not Applicable	Not Applicable	Not Applicable
743631026742	Not Available	CTY OF ROCH EXEMPT	CEMETERY	SSTS	Low	Not Applicable	Not Applicable	Not Applicable	Not Applicable
743632026678	Not Available	CTY OF ROCH EXEMPT	PUBLIC MUNICIPAL	SSTS	Low	Not Applicable	Not Applicable	Not Applicable	Not Applicable
743633011236	621 CENTER ST E	CTY ROCH APT NE	APT 5-11 UNITS	SSTS	Low	Not Applicable	Not Applicable	Not Applicable	Not Applicable
743633011243	41 7 AVE NE	CENTRAL BUSINESS DISTRICT	SERVICE STATION	SSTS	Low	655302	CEMETERIES	81222002	CEMETERIES & CREMATORIES
743633011244	Not Available	CTY ROCH APT NE	APT 24-99 UNITS	SSTS	Low	Not Applicable	Not Applicable	Not Applicable	Not Applicable
743633011245	607 CENTER ST E	CTY ROCH APT NE	APT 24-99 UNITS	SSTS	Low	Not Applicable	Not Applicable	Not Applicable	Not Applicable
743633026569	Not Available	CENTRAL BUSINESS DISTRICT	PUBLIC MUNICIPAL	SSTS	Low	Not Applicable	Not Applicable	Not Applicable	Not Applicable
743633026570	Not Available	CENTRAL BUSINESS DISTRICT	PUBLIC MUNICIPAL	SSTS	Low	Not Applicable	Not Applicable	Not Applicable	Not Applicable
743633026571	518 CENTER ST E	EAST CENTER STREET	RES VAC LAND	SSTS	Low	Not Applicable	Not Applicable	Not Applicable	Not Applicable
743633026579	Not Available	EAST CENTER STREET	RES VAC LAND	SSTS	Low	Not Applicable	Not Applicable	Not Applicable	Not Applicable
743633026584	Not Available	CENTRAL BUSINESS DISTRICT	PUBLIC MUNICIPAL	SSTS	Low	Not Applicable	Not Applicable	Not Applicable	Not Applicable
743633026664	607 CENTER ST E	CTY ROCH APT NE	APT 24-99 UNITS	SSTS	Low	Not Applicable	Not Applicable	Not Applicable	Not Applicable
743633026666	Not Available	CENTRAL BUSINESS DISTRICT	PUBLIC MUNICIPAL	SSTS	Low	Not Applicable	Not Applicable	Not Applicable	Not Applicable
743633026855	Not Available	CENTRAL BUSINESS DISTRICT	COM PARKING LOT	SSTS	Low	Not Applicable	Not Applicable	Not Applicable	Not Applicable
743633026856	Not Available	CENTRAL BUSINESS DISTRICT	COM PARKING LOT	SSTS	Low	Not Applicable	Not Applicable	Not Applicable	Not Applicable
743633026857	Not Available	CENTRAL BUSINESS DISTRICT	COM PARKING LOT	SSTS	Low	Not Applicable	Not Applicable	Not Applicable	Not Applicable
743634026548	Not Available	CTY OF ROCH EXEMPT	PUBLIC MUNICIPAL	SSTS	Low	Not Applicable	Not Applicable	Not Applicable	Not Applicable
743634026588	18 7 AVE SE	EAST CENTER STREET	RES VAC LAND	SSTS	Low	Not Applicable	Not Applicable	Not Applicable	Not Applicable
743634026621	Not Available	CTY ROCH SE	EDUCATIONAL/RELIGIOU	SSTS	Low	Not Applicable	Not Applicable	Not Applicable	Not Applicable
743634026622	Not Available	EDUCATION PUBLIC	SERVICES OTHER	SSTS	Low	Not Applicable	Not Applicable	Not Applicable	Not Applicable
743634026628	1026 CENTER ST E	EDUCATION PUBLIC	SERVICES OTHER	SSTS	Low	832222	YOUTH ORGANIZATIONS & CENTERS	62411006	CHILD & YOUTH SERVICES
743634026638	22 9 AVE NE	JEFFERSON	SINGLE FAMILY	SSTS	Low	Not Applicable	Not Applicable	Not Applicable	Not Applicable
743634026640	Not Available	JEFFERSON	RES VAC LAND	SSTS	Low	Not Applicable	Not Applicable	Not Applicable	Not Applicable
743634026661	16 7 AVE NE	JEFFERSON	DUPLEX/TRIPLEX	SSTS	Low	421304	TRUCKING	48423013	SPECIALIZED FREIGHT (EXC USED GDS) TRCKNG LNG-DIST
743634026741	Not Available	CTY OF ROCH EXEMPT	CEMETERY	SSTS	Low	Not Applicable	Not Applicable	Not Applicable	Not Applicable
743634026745	Not Available	ROCH COMM NORTH	COM PARKING LOT	SSTS	Low	Not Applicable	Not Applicable	Not Applicable	Not Applicable
743634026747	111 11 AVE NE	ROCH COMM NORTH	GENERAL RETAIL	SSTS	Low	Not Applicable	Not Applicable	Not Applicable	Not Applicable
743634081757	35 11 AVE NE	ROCH COMM NORTH	MINI STORAGE	SSTS	Low	Not Applicable	Not Applicable	Not Applicable	Not Applicable
743641002546	Not Available	SILVER LAKE SOUTH	RES VAC LAND	SSTS	Low	Not Applicable	Not Applicable	Not Applicable	Not Applicable
743641014775	Not Available	SILVER LAKE SOUTH	SINGLE FAMILY	SSTS	Low	Not Applicable	Not Applicable	Not Applicable	Not Applicable
743641014796	1535 2 ST NE	SILVER LAKE SOUTH	DUPLEX/TRIPLEX	SSTS	Low	Not Applicable	Not Applicable	Not Applicable	Not Applicable
743641026809	Not Available	CTY OF ROCH EXEMPT	PUBLIC MUNICIPAL	SSTS	Low	Not Applicable	Not Applicable	Not Applicable	Not Applicable
743641026810	Not Available	JEFFERSON	RES VAC LAND	SSTS	Low	Not Applicable	Not Applicable	Not Applicable	Not Applicable





Table C-9

PCSI Results - SSTS Locations in the DWSMAs  
Rochester Public Utilities Part 2 WHPP Amendment

PID Number	Site Address	Neighborhood Description	Land Use Description	PCS Code	Risk	SIC Code	SIC Description	NAICS Code	NAICS Description
751314076607	6058 51 ST NW	NORTH PARK/KINGSBURY	RES VAC LAND	SSTS	Low	Not Applicable	Not Applicable	Not Applicable	Not Applicable
751314076608	6046 51 ST NW	NORTH PARK/KINGSBURY	RES VAC LAND	SSTS	Low	Not Applicable	Not Applicable	Not Applicable	Not Applicable
751314076609	Not Available	NORTH PARK/KINGSBURY	RES VAC LAND	SSTS	Low	Not Applicable	Not Applicable	Not Applicable	Not Applicable
751314076612	6198 51 ST NW	NORTH PARK/KINGSBURY	RES VAC LAND	SSTS	Low	Not Applicable	Not Applicable	Not Applicable	Not Applicable
751314076621	6205 51 ST NW	NORTH PARK/KINGSBURY	SINGLE FAMILY	SSTS	Low	Not Applicable	Not Applicable	Not Applicable	Not Applicable
751314076636	6035 51 ST NW	NORTH PARK/KINGSBURY	RES VAC LAND	SSTS	Low	Not Applicable	Not Applicable	Not Applicable	Not Applicable
751314076637	6027 51 ST NW	NORTH PARK/KINGSBURY	RES VAC LAND	SSTS	Low	Not Applicable	Not Applicable	Not Applicable	Not Applicable
751314076638	6019 51 ST NW	NORTH PARK/KINGSBURY	RES VAC LAND	SSTS	Low	Not Applicable	Not Applicable	Not Applicable	Not Applicable
751314076639	6011 51 ST NW	NORTH PARK/KINGSBURY	RES VAC LAND	SSTS	Low	Not Applicable	Not Applicable	Not Applicable	Not Applicable
751314076640	6003 51 ST NW	NORTH PARK/KINGSBURY	RES VAC LAND	SSTS	Low	Not Applicable	Not Applicable	Not Applicable	Not Applicable
751314076655	Not Available	NORTH PARK/KINGSBURY	RES VAC LAND	SSTS	Low	Not Applicable	Not Applicable	Not Applicable	Not Applicable
Not Available	Not Available	Not Available	Not Available	SSTS	Low	808201	HOME HEALTH SERVICE	62161001	HOME HEALTH CARE SERVICES

DRAFT

Table C-10

**PCSI Results - Potential Contaminant Source Locations in the DWSMAs  
Rochester Public Utilities Part 2 WHPP Amendment**

PID Number	Site Address	Neighborhood Description	Land Use Description	PCS Code	Risk	SIC Code	SIC Description	NAICS Code	NAICS Description
630511082741	Not Available	ROSE HARBOR	AG BARE LAND 35AC+	BMS	Low	Not Applicable	Not Applicable	Not Applicable	Not Applicable
640211014331	Not Available	CENTRAL BUSINESS DISTRICT	COM PARKING LOT	BMS	Low	Not Applicable	Not Applicable	Not Applicable	Not Applicable
640211025249	400 BROADWAY AVE S	CENTRAL BUSINESS DISTRICT	GEN OFFICE 1-2STY	BMS	Low	78301	TREE SERVICE	56173022	LANDSCAPING SERVICES
640212017770	Not Available	CENTRAL BUSINESS DISTRICT	COM PARKING LOT	BMS	Low	Not Applicable	Not Applicable	Not Applicable	Not Applicable
640212017784	324 1 AVE SW	CENTRAL BUSINESS DISTRICT	GENERAL RETAIL	BMS	Low	Not Applicable	Not Applicable	Not Applicable	Not Applicable
640212079185	318 1 AVE SW	CENTRAL BUSINESS DISTRICT	RES/COMM	BMS	Low	Not Applicable	Not Applicable	Not Applicable	Not Applicable
640212079686	Not Available	CENTRAL BUSINESS DISTRICT	COMMON AREA	PLP	Low	602103	AUTOMATED TELLER MACHINES	52211001	COMMERCIAL BANKING
640212083796	428 3 AVE SW	CENTRAL BUSINESS DISTRICT	GEN OFFICE 1-2STY	BMS	Low	Not Applicable	Not Applicable	Not Applicable	Not Applicable
640214025252	700 1 AVE SE	CENTRAL BUSINESS DISTRICT	FOOD PROCESSING	BMS	Low	Not Applicable	Not Applicable	Not Applicable	Not Applicable
640214025294	Not Available	CENTRAL BUSINESS DISTRICT	Not Available	BMS	Low	Not Applicable	Not Applicable	Not Applicable	Not Applicable
640214025720	12 9 ST SE	CENTRAL BUSINESS DISTRICT	AUTOMOTIVE OTHER	BMS, PLP	Low	Not Applicable	Not Applicable	Not Applicable	Not Applicable
640321073682	2014 2 ST SW	ROCH COMM NORTH	STRIP CENTER	BMS, PLP	Low	521107	WINDOWS	44419069	OTHER BUILDING MATERIAL DEALERS
641112053671	1201 BROADWAY AVE S	ROCH COMM SOUTH	NEIGHBORHOOD CENTER	BMS	Low	Not Applicable	Not Applicable	Not Applicable	Not Applicable
641141083286	1620 BROADWAY AVE S	ROCH COMM SOUTH	MOTEL OVER 40 UNITS	BMS	Low	Not Applicable	Not Applicable	Not Applicable	Not Applicable
641142008199	1615 BROADWAY AVE S	ROCH COMM SOUTH	GENERAL RETAIL	BMS	Low	Not Applicable	Not Applicable	Not Applicable	Not Applicable
641144008377	Not Available	ROCH COMM SOUTH	COM VAC LAND	BMS	Low	Not Applicable	Not Applicable	Not Applicable	Not Applicable
641232025966	1736 3 AVE SE	ROCH COMM SOUTH	WAREHOUSE	BMS	Low	Not Applicable	Not Applicable	Not Applicable	Not Applicable
641233025956	1832 3 AVE SE	ROCH COMM SOUTH	AUTOMOTIVE OTHER	BMS	Low	753801	AUTOMOBILE REPAIRING & SERVICE	81111104	GENERAL AUTOMOTIVE REPAIR
641411008101	2245 3 AVE SE	ROCH COMM SOUTH	GAS CONV STORE	BMS	Low	Not Applicable	Not Applicable	Not Applicable	Not Applicable
641411011301	2025 BROADWAY AVE S	ROCH COMM SOUTH	RESTAURANT W/LIQUOR	BMS	Low	581222	PIZZA	72251301	LIMITED-SERVICE RESTAURANTS
733133026064	2110 CENTER ST E	CTY OF ROCH EXEMPT	PUBLIC FEDERAL	BMS	Low	801101	PHYSICIANS & SURGEONS	62111107	OFFICES OF PHYSICIANS (EXC MENTAL HEALTH SPECS)
740923064807	Not Available	NORTH PARK/KINGSBURY	RES VAC LAND	BMS	Low	Not Applicable	Not Applicable	Not Applicable	Not Applicable
740931073700	5905 SILAS DENT RD NW	CHURCH	CHURCH	BMS, PLP	Low	866107	CHURCHES	81311008	RELIGIOUS ORGANIZATIONS
741621050281	3410 55 ST NW	ROCH COMM NORTH	RETAIL/GROCERY CHAIN	BMS, PLP	Low	531110	WHOLESALE CLUBS	45231101	WAREHOUSE CLUBS & SUPERCENTERS
742433079152	2620 BROADWAY AVE N	ROCH COMM NORTH	GENERAL RETAIL	BMS	Low	551102	AUTOMOBILE DEALERS-NEW CARS	44111001	NEW CAR DEALERS
742614026384	1819 BROADWAY AVE NE	CTY OF ROCH EXEMPT	WAREHOUSE	BMS	Moderate	Not Applicable	Not Applicable	Not Applicable	Not Applicable
742643016189	30 SILVER LAKE PL NW	ASST LIV IND LIV	ASSISTED LIVING	BMS	Low	Not Applicable	Not Applicable	Not Applicable	Not Applicable
742644016187	1401 BROADWAY AVE N	ROCH COMM NORTH	GAS CONV STORE	BMS	Low	602103	AUTOMATED TELLER MACHINES	52211001	COMMERCIAL BANKING
743413001462	1410 7 ST NW	ROCH COMM NORTH	LIGHT MANUFACTURING	BMS	Low	871119	ENGINEERS-GEOTECHNICAL	54133029	ENGINEERING SERVICES
743413080504	Not Available	CENTRAL BUSINESS DISTRICT	COM PARKING LOT	BMS	Low	Not Applicable	Not Applicable	Not Applicable	Not Applicable
743414008592	1105 7 ST NW	ROCH COMM NORTH	STRIP CENTER	BMS	Low	581208	RESTAURANTS	72251117	FULL-SERVICE RESTAURANTS
743414047531	Not Available	CENTRAL BUSINESS DISTRICT	COM PARKING LOT	BMS	Low	723106	BEAUTY SALONS	81211202	BEAUTY SALONS
743421009000	1807 7 ST NW	ROCH COMM NORTH	COM VAC LAND	BMS	Low	Not Applicable	Not Applicable	Not Applicable	Not Applicable
743444075680	1101 2 ST SW	CENTRAL BUSINESS DISTRICT	SERVICE STATION	BMS	Low	753801	AUTOMOBILE REPAIRING & SERVICE	81111104	GENERAL AUTOMOTIVE REPAIR
743513015694	203 6 ST NW	NW DOWNTOWN	SINGLE FAMILY	BMS	Low	Not Applicable	Not Applicable	Not Applicable	Not Applicable
743513015785	Not Available	MAYO	WAREHOUSE	BMS	Low	Not Applicable	Not Applicable	Not Applicable	Not Applicable
743514016144	198 7 ST NE	CTY OF ROCH EXEMPT	PUBLIC UTILITY	BMS	Moderate	Not Applicable	Not Applicable	Not Applicable	Not Applicable
743522003337	1214 10 AVE NW	NW DOWNTOWN	SINGLE FAMILY	BMS	Low	Not Applicable	Not Applicable	Not Applicable	Not Applicable
743523001333	924 7 ST NW	ROCH COMM NORTH	RESTAURANT W/LIQUOR	BMS	Low	Not Applicable	Not Applicable	Not Applicable	Not Applicable
743523003912	Not Available	CENTRAL BUSINESS DISTRICT	RESTAURANT W/LIQUOR	BMS	Low	581228	COFFEE SHOPS	72251505	SNACK & NONALCOHOLIC BEVERAGE BARS
743523081984	612 11 AVE NW	ROCH COMM NORTH	COMMON AREA	BMS	Low	899999	SERVICES NEC	54199009	ALL OTHER PROFESSIONAL SCIENTIFIC/TECHNICAL SVCS
743541015190	506 BROADWAY AVE N	ROCH COMM NORTH	HEAVY MANUFACTURING	BMS	Low	Not Applicable	Not Applicable	Not Applicable	Not Applicable
743541018534	201 2 ST NE	CENTRAL BUSINESS DISTRICT	COM PARKING LOT	PLP	Low	Not Applicable	Not Applicable	Not Applicable	Not Applicable
743542050085	233 3 ST NW	CENTRAL BUSINESS DISTRICT	SPECIAL PURPOSE COMM.	BMS	Low	Not Applicable	Not Applicable	Not Applicable	Not Applicable
743542081852	400 1 AVE NW	CENTRAL BUSINESS DISTRICT	APT 24-99 UNITS	BMS	Low	Not Applicable	Not Applicable	Not Applicable	Not Applicable
743544048706	101 CIVIC CENTER DR NE	CENTRAL BUSINESS DISTRICT	APT 100+ UNITS	BMS	Low	651304	APARTMENT RENTAL AGENCIES	53111001	LESSORS OF RESIDENTIAL BUILDINGS & DWELLINGS

Table C-11

PCSI Results - Hazardous Waste Generator Locations in the DWSMAs  
Rochester Public Utilities Part 2 WHPP Amendment

PID Number	Site Address	Neighborhood Description	Land Use Description	PCS Code	Risk	SIC Code	SIC Description	NAICS Code	NAICS Description
630411035524	Not Available	MARION TWP UNPLATTED	AG BARE LAND 35AC+	HWG	Low	Not Applicable	Not Applicable	Not Applicable	Not Applicable
630421047357	Not Available	MARION TWP EXEMPT	PUBLIC STATE	HWG	Low	Not Applicable	Not Applicable	Not Applicable	Not Applicable
630511082741	Not Available	ROSE HARBOR	AG BARE LAND 35AC+	HWG	Low	Not Applicable	Not Applicable	Not Applicable	Not Applicable
630512038050	Not Available	OLD PINEWOOD	SINGLE FAMILY	HWG	Low	Not Applicable	Not Applicable	Not Applicable	Not Applicable
630512038061	3602 SHERWOOD PL SE	OLD PINEWOOD	SINGLE FAMILY	HWG	Low	Not Applicable	Not Applicable	Not Applicable	Not Applicable
630531076581	3330 HWY 14 SE	GOLF COURSES	GOLF COURSE	HWG	Low	Not Applicable	Not Applicable	Not Applicable	Not Applicable
630533076590	Not Available	HIGH SOUTHEAST	RES VAC LAND	HWG	Low	Not Applicable	Not Applicable	Not Applicable	Not Applicable
630534076592	3505 EASTWOOD RD SE	GOLF COURSES	GOLF COURSE	HWG	Moderate	799201	GOLF COURSES	71391002	GOLF COURSES & COUNTRY CLUBS
630622025628	1926 COLLEGE VIEW RD E	EDUCATION PUBLIC	PUBLIC SCHOOL	HWG	Low	801101	PHYSICIANS & SURGEONS	62111107	OFFICES OF PHYSICIANS (EXC MENTAL HEALTH SPECS)
630632080488	1902 8 1/2 ST SE	CTY ROCH APT SE	APT 24-99 UNITS	HWG	Low	651303	APARTMENTS	53111002	LESSORS OF RESIDENTIAL BUILDINGS & DWELLINGS
630633035570	2120 HWY 14 E	ROCH COMM SOUTH		HWG	Low	802101	DENTISTS	62121003	OFFICES OF DENTISTS
630633047030	1725 HWY 14 E	ROCH COMM NORTH	WAREHOUSE	HWG	Low	506315	FIRE PROTECTION EQUIPMENT & SUPLS (WHLS)	42361033	ELECTRICAL APPARATUS/WIRING SUPLS/REL EQUIP WHLSRS
630634068811	Not Available	CTY ROCH SE	RETENTION POND/DRAIN	HWG	Low	Not Applicable	Not Applicable	Not Applicable	Not Applicable
630634068812	Not Available	CITY OF ROCH EXEMPT	PARKLAND	HWG	Low	Not Applicable	Not Applicable	Not Applicable	Not Applicable
630641025630	851 30 AVE SE	CITY OF ROCH EXEMPT	PUBLIC STATE	HWG	Low	Not Applicable	Not Applicable	Not Applicable	Not Applicable
630722078080	1700 EASTWOOD RD SE	ROCH COMM SOUTH	LIGHT MANUFACTURING	HWG	Low	565101	CLOTHING-RETAIL	44814001	FAMILY CLOTHING STORES
630723020379	1903 17 ST SE	CTY ROCH APT SE	APT 24-99 UNITS	HWG	Low	651303	APARTMENTS	53111002	LESSORS OF RESIDENTIAL BUILDINGS & DWELLINGS
630734067947	1745 MARION RD SE	MARION ROAD	PARKLAND	HWG	Low	Not Applicable	Not Applicable	Not Applicable	Not Applicable
630741025699	Not Available	CITY OF ROCH EXEMPT	PARKLAND	HWG	Low	Not Applicable	Not Applicable	Not Applicable	Not Applicable
630743035590	1805 MARION RD SE	MARION ROAD	SINGLE FAMILY	HWG	Low	Not Applicable	Not Applicable	Not Applicable	Not Applicable
630743037424	1707 MARVALE AVE SE	MARION ROAD	SINGLE FAMILY	HWG	Low	Not Applicable	Not Applicable	Not Applicable	Not Applicable
630743037428	1807 MARVALE AVE SE	MARION ROAD	SINGLE FAMILY	HWG	Low	Not Applicable	Not Applicable	Not Applicable	Not Applicable
630744038320	2915 20 ST SE	20TH STREET	LIGHT MANUFACTURING	HWG	Moderate	359903	MACHINE SHOPS (MFRS)	33271002	MACHINE SHOPS
630744053009	2725 WHYNAUCHT CT SE	ROCH COMM SOUTH	TRUCKING FIRM	HWG	Low	421401	MOVERS	48411009	GENERAL FREIGHT TRUCKING, LOCAL
630744053020	2907 20 ST SE	MARION COMM	AUTOMOTIVE OTHER	HWG	Low	Not Applicable	Not Applicable	Not Applicable	Not Applicable
630744053023	2911 20 ST SE	ROCH COMM SOUTH	AUTOMOTIVE OTHER	HWG	Low	Not Applicable	Not Applicable	Not Applicable	Not Applicable
63081076595	3734 EASTWOOD RD SE	GOLF COURSES	GOLF COURSE	HWG	Low	Not Applicable	Not Applicable	Not Applicable	Not Applicable
630821076594	3460 TOWNE CLUB PKWY SE	GOLF COURSES	GOLF COURSE	HWG	Low	Not Applicable	Not Applicable	Not Applicable	Not Applicable
630834079715	1915 CHRISTOPHER DR SE	20TH STREET	SINGLE FAMILY	HWG	Low	Not Applicable	Not Applicable	Not Applicable	Not Applicable
630944037944	4736 19 ST SE	MARION TWP PLATTED	SINGLE FAMILY	HWG	Low	Not Applicable	Not Applicable	Not Applicable	Not Applicable
630944037966	1936 BEAR CT SE	MARION TWP PLATTED	SINGLE FAMILY	HWG	Low	Not Applicable	Not Applicable	Not Applicable	Not Applicable
631023037563	1422 FAIRLANE CT SE	MARION TWP PLATTED	TWINPLEX	HWG	Low	Not Applicable	Not Applicable	Not Applicable	Not Applicable
631023037566	5015 15 ST SE	MARION TWP PLATTED	SINGLE FAMILY	HWG	Low	Not Applicable	Not Applicable	Not Applicable	Not Applicable
631024050647	5337 15 ST SE	MARION TWP PLATTED	SINGLE FAMILY	HWG	Low	Not Applicable	Not Applicable	Not Applicable	Not Applicable
631024050653	5382 15 ST SE	MARION TWP PLATTED	SINGLE FAMILY	HWG	Low	Not Applicable	Not Applicable	Not Applicable	Not Applicable
631033050130	Not Available	MARION TWP UNPLATTED	AG BARE LAND 35AC+	HWG	Low	Not Applicable	Not Applicable	Not Applicable	Not Applicable
631623079281	2418 40 AVE SE	MARION TWP UNPLATTED	SINGLE FAMILY	HWG	Low	753801	AUTOMOBILE REPAIRING & SERVICE	81111104	GENERAL AUTOMOTIVE REPAIR
631623079285	2436 40 AVE SE	MARION TWP UNPLATTED	SINGLE FAMILY	HWG	Low	Not Applicable	Not Applicable	Not Applicable	Not Applicable
631632037698	Not Available	SOUTH MARION ROAD	RES VAC LAND	HWG	Low	Not Applicable	Not Applicable	Not Applicable	Not Applicable
631711036978	3805 21 ST SE	SOUTH MARION ROAD	SINGLE FAMILY	HWG	Low	Not Applicable	Not Applicable	Not Applicable	Not Applicable
631713035873	2450 MARION RD SE	ROCH COMM SOUTH	GEN OFFICE 1-2STY	HWG	Low	504704	PHYSICIANS & SURGEONS EQUIP & SUPLS-WHLS	42345028	MEDICAL, DENTAL/HOSPITAL EQUIP/SUPLS MRCHNT WHLSRS
631713035875	Not Available	SOUTH MARION ROAD	RURAL VACANT LAND	HWG	Low	Not Applicable	Not Applicable	Not Applicable	Not Applicable
631713035877	Not Available	ROCH COMM SOUTH	IND VAC LAND	HWG	Low	Not Applicable	Not Applicable	Not Applicable	Not Applicable
631713035879	2420 MARION RD SE	ROCH COMM SOUTH	AUTOMOTIVE OTHER	HWG	Low	421229	PETROLEUM PRODUCTS-TRANSPORTING	48422011	SPECIALIZED FREIGHT (EXC USED GDS) TRUCKING LOCAL
631721051731	2258 MARION RD SE	20TH STREET	RES/COMM	HWG	Low	152144	CONSTRUCTION COMPANIES	23611512	NEW SINGLE-FAMILY HSGN CONSTR (EXC FOR-SALE BLDRS)
631722036380	2238 MARION RD SE	20TH STREET	SINGLE FAMILY	HWG	Low	Not Applicable	Not Applicable	Not Applicable	Not Applicable
631722036381	Not Available	20TH STREET	RES VAC LAND	HWG	Low	Not Applicable	Not Applicable	Not Applicable	Not Applicable
631722052998	2187 30 AVE SE	ROCH COMM SOUTH	AUTOMOTIVE OTHER	HWG	Moderate	753801	AUTOMOBILE REPAIRING & SERVICE	81111104	GENERAL AUTOMOTIVE REPAIR
631723036403	Not Available	20TH STREET	RES VAC LAND	HWG	Low	Not Applicable	Not Applicable	Not Applicable	Not Applicable
631723075955	Not Available	20TH STREET	RES VAC LAND	HWG	Low	Not Applicable	Not Applicable	Not Applicable	Not Applicable
631724036417	2255 MARION RD SE	ROCH COMM SOUTH	LIGHT MANUFACTURING	HWG	Low	551103	AUTOMOBILE DEALERS-USED CARS	44112005	USED CAR DEALERS
631724036419	2340 MARION RD SE	MARION TWP PLATTED	RES/COMM	HWG	Low	551103	AUTOMOBILE DEALERS-USED CARS	44112005	USED CAR DEALERS
631732036396	3209 PINEWOOD RD SE	20TH STREET	SINGLE FAMILY	HWG	Low	Not Applicable	Not Applicable	Not Applicable	Not Applicable
631741037377	3915 KAHOUN ST SE	SOUTH MARION ROAD	SINGLE FAMILY	HWG	Low	Not Applicable	Not Applicable	Not Applicable	Not Applicable
631743073025	Not Available	MARION TWP UNPLATTED	AG W/BLDG 35AC+	HWG	Low	Not Applicable	Not Applicable	Not Applicable	Not Applicable
631814035935	2211 30 AVE SE	OLD PINEWOOD	SINGLE FAMILY	HWG	Low	Not Applicable	Not Applicable	Not Applicable	Not Applicable
631823059290	2187 MCQUILLAN CT SE	TOWNHOME ROCH SE	TOWNHOME	HWG	Low	Not Applicable	Not Applicable	Not Applicable	Not Applicable
631832069984	Not Available	TOWNHOME ROCH SE	COMMON AREA	HWG	Low	399903	MANUFACTURERS	33999936	ALL OTHER MISCELLANEOUS MANUFACTURING
631841035950	2521 30 AVE SE	OLD PINEWOOD	SINGLE FAMILY	HWG	Low	175106	WOODWORKERS	23835013	FINISH CARPENTRY CONTRACTORS
631841037006	2804 FAIRVIEW CT SE	OLD PINEWOOD	SINGLE FAMILY	HWG	Low	Not Applicable	Not Applicable	Not Applicable	Not Applicable
631843036910	2730 25 AVE SE	OLD PINEWOOD	SINGLE FAMILY	HWG	Low	753601	GLASS COATING & TINTING	81112203	AUTOMOTIVE GLASS REPLACEMENT SHOPS
632011035978	3840 30 ST SE	MARION TWP UNPLATTED	AG W/BLDG 35AC+	HWG	Low	Not Applicable	Not Applicable	Not Applicable	Not Applicable
640111024095	1653 4 ST SE	CTY ROCH APT SE	APT 4PLEX	HWG	Low	Not Applicable	Not Applicable	Not Applicable	Not Applicable
640111080619	1650 4 ST SE	CITY OF ROCH EXEMPT	HOSPITAL	HWG	Low	801101	PHYSICIANS & SURGEONS	62111107	OFFICES OF PHYSICIANS (EXC MENTAL HEALTH SPECS)
640112005417	402 12 AVE SE	EAST CENTER STREET	DUPLEX/TRIPLEX	HWG	Low	Not Applicable	Not Applicable	Not Applicable	Not Applicable
640112015198	318 11 AVE SE	EDUCATION PRIVATE	PRIVATE SCHOOL	HWG	Low	821101	RELIGIOUS SCHOOLS	61111004	ELEMENTARY & SECONDARY SCHOOLS
640113005432	1220 5 ST SE	EAST CENTER STREET	SINGLE FAMILY	HWG	Low	Not Applicable	Not Applicable	Not Applicable	Not Applicable
640113005436	1204 5 ST SE	EAST CENTER STREET	SINGLE FAMILY	HWG	Low	Not Applicable	Not Applicable	Not Applicable	Not Applicable
640113005437	512 12 AVE SE	EAST CENTER STREET	SINGLE FAMILY	HWG	Low	Not Applicable	Not Applicable	Not Applicable	Not Applicable
640121014929	704 4 ST SE	EAST CENTER STREET	SINGLE FAMILY	HWG	Low	Not Applicable	Not Applicable	Not Applicable	Not Applicable
640121014946	802 4 ST SE	EAST CENTER STREET	SINGLE FAMILY	HWG	Low	Not Applicable	Not Applicable	Not Applicable	Not Applicable
640121014987	1025 4 ST SE	ROCH COMM NORTH	GAS CONV STORE	HWG	Low	554101	SERVICE STATIONS-GASOLINE & OIL	44719005	OTHER GASOLINE STATIONS
640122005541	Not Available	CENTRAL BUSINESS DISTRICT	COM PARKING LOT	HWG	Low	Not Applicable	Not Applicable	Not Applicable	Not Applicable
640122014915	Not Available	ROCH COMM NORTH	COM PARKING LOT	HWG	Low	Not Applicable	Not Applicable	Not Applicable	Not Applicable

Table C-11

PCSI Results - Hazardous Waste Generator Locations in the DWSMAs  
Rochester Public Utilities Part 2 WHPP Amendment

PID Number	Site Address	Neighborhood Description	Land Use Description	PCS Code	Risk	SIC Code	SIC Description	NAICS Code	NAICS Description
640122015064	322 3 AVE SE	CENTRAL BUSINESS DISTRICT	COM PARKING LOT	HWG	Moderate	Not Applicable	Not Applicable	Not Applicable	Not Applicable
640122015066	Not Available	CENTRAL BUSINESS DISTRICT	COM PARKING LOT	HWG	Low	Not Applicable	Not Applicable	Not Applicable	Not Applicable
640122048797	400 4 ST SE	CENTRAL BUSINESS DISTRICT	GAS CONV STORE	HWG	Low	541103	CONVENIENCE STORES	44512001	CONVENIENCE STORES
640122050860	616 4 ST SE	ROCH COMM NORTH	RES/COMM	HWG	Low	551103	AUTOMOBILE DEALERS-USED CARS	44112005	USED CAR DEALERS
640122050974	524 4 ST SE	ROCH COMM NORTH	SERVICE STATION	HWG	Low	753201	AUTOMOBILE BODY-REPAIRING & PAINTING	81112102	AUTOMOTIVE BODY, PAINT & INTERIOR REPAIR/MAINT
640122062294	Not Available	CITY OF ROCH EXEMPT	FLOOD CONTROL	HWG	Low	Not Applicable	Not Applicable	Not Applicable	Not Applicable
640122079921	426 3 AVE SE	CENTRAL BUSINESS DISTRICT	GENERAL RETAIL	HWG	Low	593229	PAWN/BROKERS	52229813	ALL OTHER NONDEPOSITORY CREDIT INTERMEDIATION
640122082439	412 3 AVE SE	CENTRAL BUSINESS DISTRICT	APT 24-99 UNITS	HWG	Low	581222	PIZZA	72251301	LIMITED-SERVICE RESTAURANTS
640123005712	700 4 AVE SE	CENTRAL BUSINESS DISTRICT	PUBLIC SCHOOL	HWG	Low	821103	SCHOOLS	61111007	ELEMENTARY & SECONDARY SCHOOLS
640123005791	801 7 AVE SE	EAST CENTER STREET	SINGLE FAMILY	HWG	Low	733604	ARTISTS-COMMERCIAL	54143002	GRAPHIC DESIGN SERVICES
640123081796	506 5 AVE SE	EDUCATION PUBLIC	PUBLIC SCHOOL	HWG	Low	821103	SCHOOLS	61111007	ELEMENTARY & SECONDARY SCHOOLS
640124005600	Not Available	ASST LIV IND LIV	NURSING HOME	HWG	Low	Not Applicable	Not Applicable	Not Applicable	Not Applicable
640124005603	501 8 AVE SE	ASST LIV IND LIV	NURSING HOME	HWG	Low	805198	SKILLED NURSING CARE FACILITIES	62331103	CONTINUING CARE RETIREMENT COMMUNITIES
640124005631	711 7 ST SE	EAST CENTER STREET	SINGLE FAMILY	HWG	Low	722121	PHOTOGRAPHY	54192121	PHOTOGRAPHY STUDIOS, PORTRAIT
640124005746	713 8 AVE SE	EAST CENTER STREET	DUPLEX/TRIPLEX	HWG	Low	Not Applicable	Not Applicable	Not Applicable	Not Applicable
640124014832	724 10 AVE SE	EAST CENTER STREET	DUPLEX/TRIPLEX	HWG	Low	Not Applicable	Not Applicable	Not Applicable	Not Applicable
640124014838	715 11 AVE SE	EAST CENTER STREET	SINGLE FAMILY	HWG	Low	273198	BOOKS-PUBLISHING & PRINTING (MFRS)	51113001	BOOK PUBLISHERS
640131001113	858 7 AVE SE	NINTH STREET	SINGLE FAMILY	HWG	Low	729943	TATTOOING	81299030	ALL OTHER PERSONAL SERVICES
640131011657	853 9 AVE SE	NINTH STREET	SINGLE FAMILY	HWG	Low	177118	ASPHALT PAVING CONTRACTORS	23899009	ALL OTHER SPECIALTY TRADE CONTRACTORS
640132001131	834 6 AVE SE	NINTH STREET	SINGLE FAMILY	HWG	Low	Not Applicable	Not Applicable	Not Applicable	Not Applicable
640133012085	605 12 ST SE	ROCH COMM NORTH	GEN OFFICE 1-2STY	HWG	Low	641112	INSURANCE	52421001	INSURANCE AGENCIES & BROKERAGES
640134002279	1015 11 ST SE	NINTH STREET	SINGLE FAMILY	HWG	Low	324101	CEMENT-MANUFACTURERS	32731001	CEMENT MANUFACTURING
640134012073	1121 8 AVE SE	NINTH STREET	SINGLE FAMILY	HWG	Low	Not Applicable	Not Applicable	Not Applicable	Not Applicable
640134021485	1021 15 AVE SE	ROCH COMM NORTH	NEIGHBORHOOD CENTER	HWG	Moderate	592102	LIQUORS-RETAIL	44531004	BEER, WINE & LIQUOR STORES
640143054941	1105 12 ST SE	ROCH COMM NORTH	FUNERAL HOME	HWG	Low	726103	FUNERAL DIRECTORS	81221002	FUNERAL HOMES & FUNERAL SERVICES
640143079710	1111 11 1/2 ST SE	ROCH COMM NORTH	FUNERAL HOME	HWG	Low	726103	FUNERAL DIRECTORS	81221002	FUNERAL HOMES & FUNERAL SERVICES
640144021478	1106 15 AVE SE	ROCH COMM NORTH	FASTFOOD REST FRANCH	HWG	Low	581208	RESTAURANTS	72251117	FULL-SERVICE RESTAURANTS
640144021486	1451 12 ST SE	ROCH COMM NORTH	CAR WASH	HWG	Low	754201	CAR WASHING & POLISHING	81119208	CAR WASHES
640144052429	1245 EASTGATE DR SE	ROCH COMM SOUTH	AUTO DEALERSHIP	HWG	Low	551103	AUTOMOBILE DEALERS-USED CARS	44112005	USED CAR DEALERS
640144070844	1225 EASTGATE DR SE	ROCH COMM SOUTH	GENERAL RETAIL	HWG	Low	Not Applicable	Not Applicable	Not Applicable	Not Applicable
640144080506	1207 MARION RD SE	ROCH COMM SOUTH	FASTFOOD REST FRANCH	HWG	Low	Not Applicable	Not Applicable	Not Applicable	Not Applicable
640144080507	1217 MARION RD SE	ROCH COMM SOUTH	STRIP CENTER	HWG	Low	723106	BEAUTY SALONS	81211202	BEAUTY SALONS
640144083047	1201 EASTGATE DR SE	ROCH COMM SOUTH	RESTAURANT W/LIQUOR	HWG	Low	602103	AUTOMATED TELLER MACHINES	52211001	COMMERCIAL BANKING
640211014304	11 4 ST SW	CENTRAL BUSINESS DISTRICT	RES/COMM	HWG	Low	175203	FLOOR LAYING REFINISHING & RESURFACING	23833007	FLOORING CONTRACTORS
640211014315	4 3 ST SW	CENTRAL BUSINESS DISTRICT	RESTAURANT W/LIQUOR	HWG	Low	594803	LEATHER GOODS-DEALERS	44832002	LUGGAGE & LEATHER GOODS STORES
640211014431	330 BROADWAY AVE S	CENTRAL BUSINESS DISTRICT	RES/COMM	HWG	Low	811103	ATTORNEYS	54111002	OFFICES OF LAWYERS
640211014432	324 BROADWAY AVE S	CENTRAL BUSINESS DISTRICT	GENERAL RETAIL	HWG	Low	999977	NONCLASSIFIED ESTABLISHMENTS	99999004	UNCLASSIFIED ESTABLISHMENTS
640211014442	30 3 ST SE	CENTRAL BUSINESS DISTRICT	GEN OFFICE 1-2STY	HWG	Low	811103	ATTORNEYS	54111002	OFFICES OF LAWYERS
640211014486	200 4 ST SE	CENTRAL BUSINESS DISTRICT	GEN OFFICE 1-2STY	HWG	Low	811103	ATTORNEYS	54111002	OFFICES OF LAWYERS
640211014488	413 3 AVE SE	CENTRAL BUSINESS DISTRICT	GEN OFFICE 1-2STY	HWG	Low	Not Applicable	Not Applicable	Not Applicable	Not Applicable
640211014500	118 4 ST SE	CENTRAL BUSINESS DISTRICT	COM PARKING LOT	HWG	Low	Not Applicable	Not Applicable	Not Applicable	Not Applicable
640211014505	44 4 ST SE	CENTRAL BUSINESS DISTRICT	RES/COMM	HWG	Low	594141	BICYCLES-DEALERS	45111006	SPORTING GOODS STORES
640211050397	434 BROADWAY AVE S	CENTRAL BUSINESS DISTRICT	SERVICE STATION	HWG	Low	753801	AUTOMOBILE REPAIRING & SERVICE	81111104	GENERAL AUTOMOTIVE REPAIR
640211050600	102 2 ST SE	CENTRAL BUSINESS DISTRICT	APT 100+ UNITS	HWG	Low	999977	NONCLASSIFIED ESTABLISHMENTS	99999004	UNCLASSIFIED ESTABLISHMENTS
640211053100	101 4 ST SE	CENTRAL BUSINESS DISTRICT	PUBLIC COUNTY	HWG	Low	931103	COUNTY GOVERNMENT-FINANCE & TAXATION	92113002	PUBLIC FINANCE ACTIVITIES
640211054926	Not Available	CENTRAL BUSINESS DISTRICT	MISC COMMERCIAL	HWG	Low	Not Applicable	Not Applicable	Not Applicable	Not Applicable
640211078115	310 BROADWAY AVE S	CENTRAL BUSINESS DISTRICT	GEN OFFICE 1-2STY	HWG	Low	599909	TROPHIES AWARDS & MEDALS	45399867	ALL OTHER MISC STORE RETAILERS (EXC TOBACCO STRS)
640211080524	220 BROADWAY AVE S	CENTRAL BUSINESS DISTRICT	COMMON AREA	HWG	Low	481202	PAGING & SIGNALING SERVICE-PRIVATE SYSTS	51731202	WIRELESS TELECOMMS CARRIERS (EXCEPT SATELLITE)
640211082430	206 BROADWAY AVE S	CENTRAL BUSINESS DISTRICT	GEN OFFICE 3+ STY	HWG	Low	811103	ATTORNEYS	54111002	OFFICES OF LAWYERS
640212017760	405 1 AVE SW	CENTRAL BUSINESS DISTRICT	FASTFOOD REST FRANCH	HWG	Low	581208	RESTAURANTS	72251117	FULL-SERVICE RESTAURANTS
640212017762	122 4 ST SW	CENTRAL BUSINESS DISTRICT	RADIO TV STATION	HWG	Low	483201	RADIO STATIONS & BROADCASTING COMPANIES	51511203	RADIO STATIONS
640212017773	16 3 ST SW	CENTRAL BUSINESS DISTRICT	OFFICE CONDO	HWG	Low	811103	ATTORNEYS	54111002	OFFICES OF LAWYERS
640212017780	22 3 ST SW	CENTRAL BUSINESS DISTRICT	RESTAURANT W/LIQUOR	HWG	Low	651303	APARTMENTS	53111002	LESSORS OF RESIDENTIAL BUILDINGS & DWELLINGS
640212017847	222 3 AVE SW	CENTRAL BUSINESS DISTRICT	MEDICAL OTHER	HWG	Low	801101	PHYSICIANS & SURGEONS	62111107	OFFICES OF PHYSICIANS (EXC MENTAL HEALTH SPECS)
640212017855	201 1 AVE SW	CENTRAL BUSINESS DISTRICT	GEN OFFICE 1-2STY	HWG	Low	829929	EDUCATIONAL SERVICE-BUSINESS	61171003	EDUCATIONAL SUPPORT SERVICES
640212017863	212 1 AVE SW	CENTRAL BUSINESS DISTRICT	GEN OFFICE 1-2STY	HWG	Low	581208	RESTAURANTS	72251117	FULL-SERVICE RESTAURANTS
640212050077	333 4 AVE SW	CENTRAL BUSINESS DISTRICT	MEDICAL OTHER	HWG	Low	Not Applicable	Not Applicable	Not Applicable	Not Applicable
640212068010	16 2 ST SW	CENTRAL BUSINESS DISTRICT	GEN OFFICE 1-2STY	HWG	Low	871202	ARCHITECTS	54131001	ARCHITECTURAL SERVICES
640212078774	221 1 AVE SW	CENTRAL BUSINESS DISTRICT	GEN OFFICE 3+ STY	HWG	Low	602103	AUTOMATED TELLER MACHINES	52211001	COMMERCIAL BANKING
640212078775	421 1 AVE SW	CENTRAL BUSINESS DISTRICT	GEN OFFICE 1-2STY	HWG	Low	873112	ENGINEERS-BIOMEDICAL	54171417	RESEARCH-DEVT/INT IN BIOTECHNOLOGY (EXCEPT NANOBIO)
640212079686	Not Available	CENTRAL BUSINESS DISTRICT	COMMON AREA	HWG	Low	602103	AUTOMATED TELLER MACHINES	52211001	COMMERCIAL BANKING
640213017705	205 6 ST SW	CENTRAL BUSINESS DISTRICT	GAS CONV STORE	HWG	Low	413101	BUS LINES	48521001	INTERURBAN & RURAL BUS TRANSPORTATION
640213018578	Not Available	CENTRAL BUSINESS DISTRICT	COM PARKING LOT	HWG	Low	Not Applicable	Not Applicable	Not Applicable	Not Applicable
640213025323	Not Available	CENTRAL BUSINESS DISTRICT	RECREATION CENTER	HWG	Low	Not Applicable	Not Applicable	Not Applicable	Not Applicable
640213025326	Not Available	CENTRAL BUSINESS DISTRICT	RECREATION CENTER	HWG	Low	653118	REAL ESTATE	53121003	OFFICES OF REAL ESTATE AGENTS & BROKERS
640213075707	619 BROADWAY AVE S	CENTRAL BUSINESS DISTRICT	GENERAL RETAIL	HWG	Low	839902	ALCOHOLISM INFORMATION & TREATMENT CTRS	81331905	OTHER SOCIAL ADVOCACY ORGANIZATIONS
640213081988	130 5 ST SW	CENTRAL BUSINESS DISTRICT	APT 24-99 UNITS	HWG	Low	472908	CAR SHARING	48899903	ALL OTHER SUPPORT ACTIVITIES FOR TRANSPORTATION
640214002552	821 3 AVE SE	CENTRAL BUSINESS DISTRICT	GEN OFFICE 1-2STY	HWG	Low	807115	DNA TESTING	62151111	MEDICAL LABORATORIES
640214025252	700 1 AVE SE	CENTRAL BUSINESS DISTRICT	FOOD PROCESSING	HWG	Low	Not Applicable	Not Applicable	Not Applicable	Not Applicable
640214025278	Not Available	CENTRAL BUSINESS DISTRICT	COM PARKING LOT	HWG	Low	Not Applicable	Not Applicable	Not Applicable	Not Applicable
640214052807	521 BROADWAY AVE S	CENTRAL BUSINESS DISTRICT	PUBLIC MUNICIPAL	HWG	Low	Not Applicable	Not Applicable	Not Applicable	Not Applicable
640214053931	Not Available	CENTRAL BUSINESS DISTRICT	FOOD PROCESSING	HWG	Low	Not Applicable	Not Applicable	Not Applicable	Not Applicable
640221009643	708 5 ST SW	PILL HILL	TWINPLEX	HWG	Low	Not Applicable	Not Applicable	Not Applicable	Not Applicable
640221078689	724 2 ST SW	CENTRAL BUSINESS DISTRICT	ROOMING HOUSE	HWG	Low	Not Applicable	Not Applicable	Not Applicable	Not Applicable

Table C-11

PCSI Results - Hazardous Waste Generator Locations in the DWSMAs  
Rochester Public Utilities Part 2 WHPP Amendment

PID Number	Site Address	Neighborhood Description	Land Use Description	PCS Code	Risk	SIC Code	SIC Description	NAICS Code	NAICS Description
640221082547	600 4 ST SW	CONDO ROCH SW	COMMON AREA	HWG	Low	152105	HOME IMPROVEMENTS	23611816	RESIDENTIAL REMODELERS
640222019443	Not Available	CENTRAL BUSINESS DISTRICT	COM PARKING LOT	HWG	Low	Not Applicable	Not Applicable	Not Applicable	Not Applicable
640224009559	604 5 ST SW	CENTRAL BUSINESS DISTRICT	ROOMING HOUSE	HWG	Low	839921	ADDITION TREATMENT CENTERS	81331106	HUMAN RIGHTS ORGANIZATIONS
640224009579	615 7 ST SW	CENTRAL BUSINESS DISTRICT	PUBLIC SCHOOL	HWG	Low	821103	SCHOOLS	61111007	ELEMENTARY & SECONDARY SCHOOLS
640231024761	615 11 ST SW	PLUMMER/SOLDIERS FIELD	SINGLE FAMILY	HWG	Low	Not Applicable	Not Applicable	Not Applicable	Not Applicable
640241025704	25 9 1/2 ST SE	CENTRAL BUSINESS DISTRICT	LIGHT MANUFACTURING	HWG	Low	78204	LANDSCAPE CONTRACTORS	56173009	LANDSCAPING SERVICES
640241025720	12 9 ST SE	CENTRAL BUSINESS DISTRICT	AUTOMOTIVE OTHER	HWG	Low	Not Applicable	Not Applicable	Not Applicable	Not Applicable
640241025727	810 BROADWAY AVE S	CENTRAL BUSINESS DISTRICT	STRIP CENTER	HWG	Low	653118	REAL ESTATE	53121003	OFFICES OF REAL ESTATE AGENTS & BROKERS
640241071302	201 9 ST SE	CENTRAL BUSINESS DISTRICT	DISCOUNT STORES	HWG	Low	531102	DEPARTMENT STORES	45221001	DEPARTMENT STORES
640241079313	210 9 ST SE	CENTRAL BUSINESS DISTRICT	CLINIC MED/DENTAL	HWG	Low	801101	PHYSICIANS & SURGEONS	62111107	OFFICES OF PHYSICIANS (EXC MENTAL HEALTH SPECS)
640243025721	244 EAST SOLDIERS FIELD DR SW	CENTRAL BUSINESS DISTRICT	GOLF COURSE	HWG	Low	581222	PIZZA	72251115	FULL-SERVICE RESTAURANTS
640244021859	102 10 1/4 ST SE	NINTH STREET	SINGLE FAMILY	HWG	Low	733604	ARTISTS-COMMERCIAL	54143002	GRAPHIC DESIGN SERVICES
640244021892	15 11 ST SE	NINTH STREET	SINGLE FAMILY	HWG	Low	242604	HARDWOOD FLOORING (MFRS)	32191804	OTHER MILLWORK (INCLUDING FLOORING)
640244025711	981 1 AVE SE	CENTRAL BUSINESS DISTRICT	SERVICES OTHER	HWG	Low	75203	ANIMAL SHELTERS	81291003	PET CARE (EXCEPT VETERINARY) SERVICES
640244025712	10 9 1/2 ST SE	CENTRAL BUSINESS DISTRICT	PUBLIC SCHOOL	HWG	Low	Not Applicable	Not Applicable	Not Applicable	Not Applicable
640244048857	1029 1 AVE SE	NINTH STREET	SINGLE FAMILY	HWG	Low	Not Applicable	Not Applicable	Not Applicable	Not Applicable
640244078586	Not Available	CENTRAL BUSINESS DISTRICT	COM PARKING LOT	HWG	Low	Not Applicable	Not Applicable	Not Applicable	Not Applicable
640311025772	1216 2 ST SW	CENTRAL BUSINESS DISTRICT	HOSPITAL	HWG	Low	801101	PHYSICIANS & SURGEONS	62111107	OFFICES OF PHYSICIANS (EXC MENTAL HEALTH SPECS)
640312025826	955 14 AVE SW	PLUMMER/SOLDIERS FIELD	SINGLE FAMILY	HWG	Low	Not Applicable	Not Applicable	Not Applicable	Not Applicable
640312074120	1520 2 ST SW	CENTRAL BUSINESS DISTRICT	GAS CONV STORE	HWG	Low	541103	CONVENIENCE STORES	44512001	CONVENIENCE STORES
640312083320	331 14 AVE SW	MAYO	SINGLE FAMILY	HWG	Low	Not Applicable	Not Applicable	Not Applicable	Not Applicable
640313007645	503 14 AVE SW	PLUMMER/SOLDIERS FIELD	SINGLE FAMILY	HWG	Low	272198	PERIODICALS-PUBLISHING & PRINTING (MFRS)	51112003	PERIODICAL PUBLISHERS
640313082440	603 15 AVE SW	CENTRAL BUSINESS DISTRICT	PUBLIC SCHOOL	HWG	Low	821103	SCHOOLS	61111007	ELEMENTARY & SECONDARY SCHOOLS
640321005330	221 19 AVE SW	CTY ROCH APT SW	APT 24-99 UNITS	HWG	Low	275202	PRINTERS (MFRS)	32311109	COMMERCIAL PRINTING (EXCEPT SCREEN & BOOKS)
640321009947	1902 2 ST SW	ROCH COMM NORTH	GENERAL RETAIL	HWG	Moderate	762902	APPLIANCES-HOUSEHOLD-MAJOR-REPAIRING	81141201	APPLIANCE REPAIR & MAINTENANCE
640321014663	428 18 1/2 AVE SW	SECOND STREET WEST	SINGLE FAMILY	HWG	Low	Not Applicable	Not Applicable	Not Applicable	Not Applicable
640321025815	1708 2 ST SW	ROCH COMM NORTH	IMVACANT BUILDING	HWG	Low	152105	HOME IMPROVEMENTS	23611816	RESIDENTIAL REMODELERS
640321025836	1720 2 ST SW	ROCH COMM NORTH	GENERAL RETAIL	HWG	Low	523107	PAINT-RETAIL	44412003	PAINT & WALLPAPER STORES
640321025843	1812 2 ST SW	ROCH COMM NORTH	GEN OFFICE 1-2STY	HWG	Low	641112	INSURANCE	52421001	INSURANCE AGENCIES & BROKERAGES
640322009872	2008 3 ST SW	SECOND STREET WEST	SINGLE FAMILY	HWG	Low	359903	MACHINE SHOPS (MFRS)	33271002	MACHINE SHOPS
640322025830	2002 2 ST SW	ROCH COMM NORTH	SERVICE CLUB	HWG	Moderate	175115	CABINET INSTALLERS	23835014	FINISH CARPENTRY CONTRACTORS
640322042943	400 23 AVE SW	SECOND STREET WEST	SINGLE FAMILY	HWG	Low	Not Applicable	Not Applicable	Not Applicable	Not Applicable
640324007725	1806 7 ST SW	BAIHLY/FOLWELL HEIGHTS	SINGLE FAMILY	HWG	Low	Not Applicable	Not Applicable	Not Applicable	Not Applicable
640324007767	Not Available	PUBLIC UTILITY	PUBLIC UTILITY	HWG	Low	Not Applicable	Not Applicable	Not Applicable	Not Applicable
640324069088	973 SKYLINE DR SW	ROCH COMM NORTH	ROCH COMM NORTH	HWG	Low	802101	DENTISTS	62121003	OFFICES OF DENTISTS
640343043222	1241 SKYLINE DR SW	BAIHLY/FOLWELL HEIGHTS	SINGLE FAMILY	HWG	Low	Not Applicable	Not Applicable	Not Applicable	Not Applicable
640343058086	Not Available	CITY OF ROCH EXEMPT	SERVICES OTHER	HWG	Low	Not Applicable	Not Applicable	Not Applicable	Not Applicable
640441060219	2752 9 ST SW	FOXCRIFT/EAGLE RIDGE	SINGLE FAMILY	HWG	Low	801104	CLINICS	62149301	FREESTANDING AMBULATORY SURGICAL & EMERGENCY CTRS
640441068346	963 FOX KNOLL DR SW	FOXCRIFT/EAGLE RIDGE	SINGLE FAMILY	HWG	Low	722101	PHOTOGRAPHERS-PORTRAIT	54192110	PHOTOGRAPHY STUDIOS, PORTRAIT
640442056578	929 FOX RIDGE RD SW	FOXCRIFT/EAGLE RIDGE	SINGLE FAMILY	HWG	Low	873104	LABORATORIES	54171414	RESEARCH-DEVTMNT IN BIOTECHNOLOGY (EXCEPT NANOBIO)
640511082181	Not Available	CITY OF ROCH EXEMPT	PARKLAND	HWG	Low	Not Applicable	Not Applicable	Not Applicable	Not Applicable
640524042661	4405 8 ST SW	ROCHESTER TWP PLATTED	SINGLE FAMILY	HWG	Low	Not Applicable	Not Applicable	Not Applicable	Not Applicable
640622042376	5944 PARTRIDGE DR SW	ROCHESTER TWP PLATTED	SINGLE FAMILY	HWG	Low	Not Applicable	Not Applicable	Not Applicable	Not Applicable
640811075401	3611 SALEM RD SW	CHURCH	CHURCH	HWG	Low	866107	CHURCHES	81311008	RELIGIOUS ORGANIZATIONS
640824047290	4415 VALLEY CT SW	ROCHESTER TWP EXEMPT	SINGLE FAMILY	HWG	Low	Not Applicable	Not Applicable	Not Applicable	Not Applicable
640921041713	1195 W CIRCLE DR SW	CITY OF ROCH EXEMPT	SERVICES OTHER	HWG	Moderate	841201	MUSEUMS	71211001	MUSEUMS
640943049928	2841 STONEGATE CT SW	BAIHLY/FOLWELL HEIGHTS	SINGLE FAMILY	HWG	Low	347904	COATINGS-PROTECTIVE-MANUFACTURERS	33281203	METAL COATING & NON-PRECIOUS ENGRAVING
640944045027	2601 BAMBER LN SW	BAIHLY/FOLWELL HEIGHTS	SINGLE FAMILY	HWG	Low	722101	PHOTOGRAPHERS-PORTRAIT	54192110	PHOTOGRAPHY STUDIOS, PORTRAIT
640944045041	2608 BAMBER LN SW	BAIHLY/FOLWELL HEIGHTS	SINGLE FAMILY	HWG	Low	Not Applicable	Not Applicable	Not Applicable	Not Applicable
641011083015	1201 12 ST SW	ROCH COMM SOUTH	RETAIL MALL	HWG	Moderate	581208	RESTAURANTS	72251117	FULL-SERVICE RESTAURANTS
641011083016	Not Available	ROCH COMM SOUTH	RETAIL MALL	HWG	Moderate	581228	COFFEE SHOPS	72251505	SNACK & NONALCOHOLIC BEVERAGE BARS
641013008836	1652 GREENVIEW DR SW	ROCH COMM SOUTH	GEN OFFICE 1-2STY	HWG	Low	807201	LABORATORIES-DENTAL	33911604	DENTAL LABORATORIES
641013041734	Not Available	MERRIHILLS	RES VAC LAND	HWG	Low	Not Applicable	Not Applicable	Not Applicable	Not Applicable
641013053761	1706 GREENVIEW PL SW	ROCH COMM SOUTH	GEN OFFICE 1-2STY	HWG	Low	602101	BANKS	52211002	COMMERCIAL BANKING
641013080141	1290 SALEM RD SW	ROCH COMM SOUTH	NEIGHBORHOOD CENTER	HWG	Low	581208	RESTAURANTS	72251301	LIMITED-SERVICE RESTAURANTS
641021001534	1734 BAIHLY HILLS DR SW	BAIHLY/FOLWELL HEIGHTS	SINGLE FAMILY	HWG	Low	722101	PHOTOGRAPHERS-PORTRAIT	54192110	PHOTOGRAPHY STUDIOS, PORTRAIT
641024008823	1915 GREENVIEW DR SW	ROCH COMM SOUTH	GENERAL RETAIL	HWG	Low	723106	BEAUTY SALONS	81211202	BEAUTY SALONS
641024008824	1815 GREENVIEW PL SW	ROCH COMM SOUTH	PRESCHOOL DAY CARE	HWG	Low	835102	SCHOOLS-NURSERY & KINDERGARTEN ACADEMIC	62441006	CHILD DAY CARE SERVICES
641024041735	Not Available	MERRIHILLS	RES VAC LAND	HWG	Low	Not Applicable	Not Applicable	Not Applicable	Not Applicable
641024048545	1801 GREENVIEW DR SW	ROCH COMM SOUTH	GEN OFFICE 1-2STY	HWG	Low	802101	DENTISTS	62121003	OFFICES OF DENTISTS
641031011691	Not Available	TOWNHOME ROCH SW	TOWNHOME	HWG	Low	171105	PLUMBING CONTRACTORS	23822025	PLUMBING HTG & AIR-CONDITIONING CONTRACTORS
641033057070	1849 TIFFANY COVE LN SW	TOWNHOME ROCH SW	TOWNHOME	HWG	Low	152139	REMODELING & REPAIRING BLDG CONTRACTORS	23611823	RESIDENTIAL REMODELERS
641042049648	1696 GREENVIEW DR SW	ROCH COMM SOUTH	GEN OFFICE 1-2STY	HWG	Low	912102	GOVERNMENT OFFICES-STATE	92112008	LEGISLATIVE BODIES
641111025912	1200 BROADWAY AVE S	EDUCATION PUBLIC	PUBLIC SCHOOL	HWG	Low	821103	SCHOOLS	61111007	ELEMENTARY & SECONDARY SCHOOLS
641111079469	1217 3 AVE SE	ROCH COMM SOUTH	LIGHT MANUFACTURING	HWG	Low	799972	TOURIST ATTRACTIONS	71219007	NATURE PARKS & OTHER SIMILAR INSTITUTIONS
641112008676	1221 3 AVE SW	ROCH COMM SOUTH	GEN OFFICE 1-2STY	HWG	Low	729910	HAIR REMOVING	81219904	OTHER PERSONAL CARE SERVICES
641112025904	1201 BROADWAY AVE S	ROCH COMM SOUTH	GENERAL RETAIL	HWG	Low	541105	GROCERS-RETAIL	44511003	SUPERMARKETS/OTHER GROCERY (EXC CONVENIENCE) STRS
641112053672	1201 BROADWAY AVE S	ROCH COMM SOUTH	FASTFOOD REST FRANCH	HWG	Low	Not Applicable	Not Applicable	Not Applicable	Not Applicable
641112057568	333 CROSSROADS DR SW	ROCH COMM SOUTH	CAR WASH	HWG	Low	754201	CAR WASHING & POLISHING	81119208	CAR WASHES
641113078786	80 14 ST SW	ROCH COMM SOUTH	GENERAL RETAIL	HWG	Low	598406	PROPANE TANK KIOSKS	45431017	FUEL DEALERS
641114025914	1348 FAIRGROUNDS AVE SE	CITY OF ROCH EXEMPT	PUBLIC COUNTY	HWG	Low	Not Applicable	Not Applicable	Not Applicable	Not Applicable
641114025915	107 ARENA DR SE	CITY OF ROCH EXEMPT	PUBLIC COUNTY	HWG	Low	799901	SKATING RINKS	71394025	FITNESS & RECREATIONAL SPORTS CENTERS
641121056127	Not Available	ROCH COMM SOUTH	COM VAC LAND	HWG	Low	Not Applicable	Not Applicable	Not Applicable	Not Applicable
641122025911	1000 12 ST SW	ROCH COMM SOUTH	AUTO DEALERSHIP	HWG	Low	551102	AUTOMOBILE DEALERS-NEW CARS	44111001	NEW CAR DEALERS

Table C-11

PCSI Results - Hazardous Waste Generator Locations in the DWSMAs  
Rochester Public Utilities Part 2 WHPP Amendment

PID Number	Site Address	Neighborhood Description	Land Use Description	PCS Code	Risk	SIC Code	SIC Description	NAICS Code	NAICS Description
641122081789	1228 APACHE DR SW	ROCH COMM SOUTH	SERVICE STATION	HWG	Low	553123	TIRE-DEALERS-RETAIL	44132001	TIRE DEALERS
641124012657	601 16 ST SW	HWY 63 SOUTH	SINGLE FAMILY	HWG	Low	Not Applicable	Not Applicable	Not Applicable	Not Applicable
641124021645	615 16 ST SW	ROCH COMM SOUTH	CLINIC MED/DENTAL	HWG	Low	599992	COSMETICS & PERFUMES-RETAIL	44612001	COSMETICS, BEAUTY SUPPLIES & PERFUME STORES
641132025942	Not Available	HWY 63 SOUTH HILLTOP	RES VAC LAND	HWG	Low	Not Applicable	Not Applicable	Not Applicable	Not Applicable
641132080645	823 MAYOWOOD RD SW	CTY ROCH APT SW	APT 100+ UNITS	HWG	Low	Not Applicable	Not Applicable	Not Applicable	Not Applicable
641141008204	40 16 ST SE	ROCH COMM SOUTH	GEN OFFICE 1-2STY	HWG	Low	832221	SOCIAL WORKERS	62133003	OFFICES-MENTAL HEALTH PRACTITIONERS (EXC PHYSCNS)
641141008224	1628 2 AVE SE	ROCH COMM SOUTH	LIGHT MANUFACTURING	HWG	Low	753834	IGNITION INTERLOCK DEVICES-INSTALL & SVC	81111127	GENERAL AUTOMOTIVE REPAIR
641141008232	1601 3 AVE SE	ROCH COMM SOUTH	GENERAL RETAIL	HWG	Low	175208	FLOORS-CONTRACTORS & BUILDERS	23833010	FLOORING CONTRACTORS
641141008241	1710 BROADWAY AVE S	ROCH COMM SOUTH	GENERAL RETAIL	HWG	Low	Not Applicable	Not Applicable	Not Applicable	Not Applicable
641141008242	1724 BROADWAY AVE S	ROCH COMM SOUTH	BAR COCKTAIL TAVERN	HWG	Low	753812	TRUCK REPAIRING & SERVICE	81111124	GENERAL AUTOMOTIVE REPAIR
641141008245	Not Available	ROCH COMM SOUTH	COM VAC LAND	HWG	Low	Not Applicable	Not Applicable	Not Applicable	Not Applicable
641141008267	1701 2 AVE SE	ROCH COMM SOUTH	AUTOMOTIVE OTHER	HWG	Low	753801	AUTOMOBILE REPAIRING & SERVICE	81111104	GENERAL AUTOMOTIVE REPAIR
641141008294	1701 3 AVE SE	ROCH COMM SOUTH	LIGHT MANUFACTURING	HWG	Moderate	557102	GOLF CARS & CARTS	44122804	MOTORCYCLE, ATV & ALL OTHER MOTOR VEHICLE DEALERS
641141008295	1711 3 AVE SE	ROCH COMM SOUTH	LIGHT MANUFACTURING	HWG	Moderate	359903	MACHINE SHOPS (MFRS)	33271002	MACHINE SHOPS
641141008297	1719 3 AVE SE	ROCH COMM SOUTH	WAREHOUSE	HWG	Low	Not Applicable	Not Applicable	Not Applicable	Not Applicable
641141073692	1727 3 AVE SE	ROCH COMM SOUTH	AUTO DEALERSHIP	HWG	Low	551103	AUTOMOBILE DEALERS-USED CARS	44112005	USED CAR DEALERS
641141074750	1740 BROADWAY AVE S	ROCH COMM SOUTH	GENERAL RETAIL	HWG	Low	Not Applicable	Not Applicable	Not Applicable	Not Applicable
641141083287	Not Available	ROCH COMM SOUTH	MOTEL OVER 40 UNITS	HWG	Low	701101	HOTELS & MOTELS	72111002	HOTELS (EXCEPT CASINO HOTELS) & MOTELS
641142008380	1705 BROADWAY AVE S	ROCH COMM SOUTH	CLINIC MED/DENTAL	HWG	Low	802101	DENTISTS	62121003	OFFICES OF DENTISTS
641142050874	303 17 ST SW	GOLDEN HILL	SINGLE FAMILY	HWG	Low	Not Applicable	Not Applicable	Not Applicable	Not Applicable
641144008316	106 18 ST SE	GOLDEN HILL	SINGLE FAMILY	HWG	Low	Not Applicable	Not Applicable	Not Applicable	Not Applicable
641144008342	1803 3 AVE SE	GOLDEN HILL	SINGLE FAMILY	HWG	Low	Not Applicable	Not Applicable	Not Applicable	Not Applicable
641144008344	1815 3 AVE SE	GOLDEN HILL	SINGLE FAMILY	HWG	Low	152144	CONSTRUCTION COMPANIES	23611512	NEW SINGLE-FAMILY HSNG CONSTR (EXC FOR-SALE BLDRS)
641144008345	1819 3 AVE SE	GOLDEN HILL	SINGLE FAMILY	HWG	Low	807201	LABORATORIES-DENTAL	33911604	DENTAL LABORATORIES
641144008347	1829 3 AVE SE	ROCH COMM SOUTH	GENERAL RETAIL	HWG	Low	371404	AUTOMOBILE REPAIR/SVC-EQUIP & SUPLS-MFRS	33639004	OTHER MOTOR VEHICLE PARTS MANUFACTURING
641144008349	1903 BROADWAY AVE S	ROCH COMM SOUTH	GEN OFFICE 1-2STY	HWG	Low	861102	ASSOCIATIONS	81391002	BUSINESS ASSOCIATIONS
641144008353	1910 BROADWAY AVE S	ROCH COMM SOUTH	GENERAL RETAIL	HWG	Low	74201	VETERINARIANS	54194009	VETERINARY SERVICES
641144008355	1950 BROADWAY AVE S	ROCH COMM SOUTH	SERVICE STATION	HWG	Low	754903	AUTOMOBILE LUBRICATION SERVICE	81119101	AUTOMOTIVE OIL CHANGE & LUBRICATION SHOPS
641144008376	1903 3 AVE SE	ROCH COMM SOUTH	WAREHOUSE	HWG	Low	839908	HUMAN SERVICES ORGANIZATIONS	81331101	HUMAN RIGHTS ORGANIZATIONS
641144008377	Not Available	ROCH COMM SOUTH	COM VAC LAND	HWG	Low	Not Applicable	Not Applicable	Not Applicable	Not Applicable
641144054131	1848 2 AVE SE	ROCH COMM SOUTH	GEN OFFICE 1-2STY	HWG	Low	863101	LABOR ORGANIZATIONS	81393001	LABOR UNIONS & SIMILAR LABOR ORGANIZATIONS
641144054132	211 19 ST SE	ROCH COMM SOUTH	AUTOMOTIVE OTHER	HWG	Low	371404	AUTOMOBILE REPAIR/SVC-EQUIP & SUPLS-MFRS	33639004	OTHER MOTOR VEHICLE PARTS MANUFACTURING
641144075724	1837 BROADWAY AVE S	ROCH COMM SOUTH	MOTEL 21-40 UNITS	HWG	Low	701101	HOTELS & MOTELS	72111002	HOTELS (EXCEPT CASINO HOTELS) & MOTELS
641144080418	1933 BROADWAY AVE S	ROCH COMM SOUTH	GAS CONV STORE	HWG	Low	Not Applicable	Not Applicable	Not Applicable	Not Applicable
641211052446	1245 MARION RD SE	ROCH COMM SOUTH	AUTOMOTIVE OTHER	HWG	Low	753801	AUTOMOBILE REPAIRING & SERVICE	81111104	GENERAL AUTOMOTIVE REPAIR
641212013080	1420 11 AVE SE	EDUCATION PUBLIC	PUBLIC SCHOOL	HWG	Low	821103	SCHOOLS	61111007	ELEMENTARY & SECONDARY SCHOOLS
641214024035	1531 19 AVE SE	MARION ROAD	SINGLE FAMILY	HWG	Low	Not Applicable	Not Applicable	Not Applicable	Not Applicable
641221011040	704 12 ST SE	ROCH COMM SOUTH	SERVICE STATION	HWG	Low	753801	AUTOMOBILE REPAIRING & SERVICE	81111104	GENERAL AUTOMOTIVE REPAIR
641221011041	1212 7 AVE SE	CTY ROCH APT SW	APT 4PLEX	HWG	Low	Not Applicable	Not Applicable	Not Applicable	Not Applicable
641221011067	1213 9 AVE SE	NINTH STREET	SINGLE FAMILY	HWG	Low	Not Applicable	Not Applicable	Not Applicable	Not Applicable
641221011088	1207 10 AVE SE	NINTH STREET	SINGLE FAMILY	HWG	Low	Not Applicable	Not Applicable	Not Applicable	Not Applicable
641221011089	1206 9 AVE SE	ROCH COMM SOUTH	VETERINARY CLINIC	HWG	Low	599929	PET SUPPLIES & FOODS-RETAIL	45391004	PET & PET SUPPLIES STORES
641221011112	1008 12 ST SE	ROCH COMM SOUTH	CLINIC MED/DENTAL	HWG	Low	802101	DENTISTS	62121003	OFFICES OF DENTISTS
641222010951	306 12 ST SE	ROCH COMM SOUTH	FASTFOOD REST FRANCH	HWG	Low	581228	COFFEE SHOPS	72251505	SNACK & NONALCOHOLIC BEVERAGE BARS
641222010966	Not Available	ROCH COMM SOUTH	IND VAC LAND	HWG	Low	Not Applicable	Not Applicable	Not Applicable	Not Applicable
641222010970	1208 4 AVE SE	NINTH STREET	SINGLE FAMILY	HWG	Low	Not Applicable	Not Applicable	Not Applicable	Not Applicable
641222010971	1212 4 AVE SE	NINTH STREET	SINGLE FAMILY	HWG	Low	Not Applicable	Not Applicable	Not Applicable	Not Applicable
641222011138	1306 3 AVE SE	ROCH COMM SOUTH	AUTOMOTIVE OTHER	HWG	Low	753201	AUTOMOBILE BODY-REPAIRING & PAINTING	81121202	AUTOMOTIVE BODY, PAINT & INTERIOR REPAIR/MAINT
641222011147	1330 3 AVE SE	NINTH STREET	SINGLE FAMILY	HWG	Low	Not Applicable	Not Applicable	Not Applicable	Not Applicable
641223008477	1432 3 AVE SE	ROCH COMM SOUTH	AUTOMOTIVE OTHER	HWG	Low	753801	AUTOMOBILE REPAIRING & SERVICE	81111104	GENERAL AUTOMOTIVE REPAIR
641223008482	1524 3 AVE SE	ROCH COMM SOUTH	WAREHOUSE	HWG	Low	152105	HOME IMPROVEMENTS	23611816	RESIDENTIAL REMODELERS
641223019965	401 16 ST SE	ROCH COMM SOUTH	GEN OFFICE 1-2STY	HWG	Low	832221	SOCIAL WORKERS	62133003	OFFICES-MENTAL HEALTH PRACTITIONERS (EXC PHYSCNS)
641224013327	1569 9 AVE SE	MEADOW PARK	SINGLE FAMILY	HWG	Low	801104	CLINICS	62149301	FREESTANDING AMBULATORY SURGICAL & EMERGENCY CTRS
641231013426	1619 9 AVE SE	MEADOW PARK	SINGLE FAMILY	HWG	Low	Not Applicable	Not Applicable	Not Applicable	Not Applicable
641231013546	1659 8 1/2 AVE SE	MEADOW PARK	SINGLE FAMILY	HWG	Low	Not Applicable	Not Applicable	Not Applicable	Not Applicable
641231013669	1614 7 AVE SE	MEADOW PARK	SINGLE FAMILY	HWG	Low	Not Applicable	Not Applicable	Not Applicable	Not Applicable
641232008485	Not Available	ROCH COMM SOUTH	COM VAC LAND	HWG	Low	809907	HEALTH SERVICES	62199921	ALL OTHER MISC AMBULATORY HEALTH CARE SERVICES
641232008486	Not Available	ROCH COMM SOUTH	COM VAC LAND	HWG	Low	Not Applicable	Not Applicable	Not Applicable	Not Applicable
641232008488	1620 3 AVE SE	ROCH COMM SOUTH	LIGHT MANUFACTURING	HWG	Low	281301	GAS-IND & MEDICAL-CYLINDER & BULK-MFRS	32512001	INDUSTRIAL GAS MANUFACTURING
641232008489	1638 3 AVE SE	ROCH COMM SOUTH	WAREHOUSE	HWG	Moderate	174203	DRY WALL CONTRACTORS	23831003	DRYWALL & INSULATION CONTRACTORS
641232008490	1648 3 AVE SE	ROCH COMM SOUTH	LIGHT MANUFACTURING	HWG	Moderate	177120	CONCRETE FOUNDATIONS	23811008	POURED CONCRETE FOUNDATION & STRUCTURE CONTRACTORS
641232025959	1736 3 AVE SE	ROCH COMM SOUTH	GAS CONV STORE	HWG	Low	554101	SERVICE STATIONS-GASOLINE & OIL	44719005	OTHER GASOLINE STATIONS
641232049363	1712 3 AVE SE	ROCH COMM SOUTH	GEN OFFICE 1-2STY	HWG	Moderate	171102	HEATING CONTRACTORS	23822020	PLUMBING HTG & AIR-CONDITIONING CONTRACTORS
641232051076	1706 3 AVE SE	ROCH COMM SOUTH	GENERAL RETAIL	HWG	Moderate	734201	PEST CONTROL	56171009	EXTERMINATING & PEST CONTROL SERVICES
641232071215	1704 3 AVE SE	ROCH COMM SOUTH	LIGHT MANUFACTURING	HWG	Moderate	Not Applicable	Not Applicable	Not Applicable	Not Applicable
641232077279	1722 3 AVE SE	ROCH COMM SOUTH	WAREHOUSE	HWG	Moderate	173101	ELECTRIC CONTRACTORS	23821007	ELECTRICAL CONTR & OTHER WIRING INSTALLATION CONTR
641233025956	1832 3 AVE SE	ROCH COMM SOUTH	AUTOMOTIVE OTHER	HWG	Low	753801	AUTOMOBILE REPAIRING & SERVICE	81111104	GENERAL AUTOMOTIVE REPAIR
641233025961	1916 3 AVE SE	ROCH COMM SOUTH	WAREHOUSE	HWG	Low	517208	GAS-LIQUEFIED PETRO-BTTLD/BULK (WHLS)	42472005	OTHER PETROLEUM MERCHANT WHOLESALE
641233025967	1910 3 AVE SE	ROCH COMM SOUTH	WAREHOUSE	HWG	Low	343303	HEATING EQUIPMENT-MANUFACTURERS	33341406	HEATING EQUIPMENT (EXCEPT WARM AIR FURNACES) MFG
641233025968	1950 3 AVE SE	ROCH COMM SOUTH	SALV/JUNK YARD	HWG	Low	593215	JUNK-DEALERS	45331021	USED MERCHANDISE STORES
641233079422	1830 3 AVE SE	ROCH COMM SOUTH	WAREHOUSE	HWG	Low	175208	FLOORS-CONTRACTORS & BUILDERS	23833010	FLOORING CONTRACTORS
641234081711	1801 9 AVE SE	EDUCATION PUBLIC	PUBLIC SCHOOL	HWG	Low	821103	SCHOOLS	61111007	ELEMENTARY & SECONDARY SCHOOLS
641314082441	1900 PINWOOD RD SE	EDUCATION PUBLIC	PUBLIC SCHOOL	HWG	Low	821103	SCHOOLS	61111007	ELEMENTARY & SECONDARY SCHOOLS
64132075708	308 20 ST SE	ROCH COMM SOUTH	WAREHOUSE	HWG	Low	Not Applicable	Not Applicable	Not Applicable	Not Applicable

Table C-11

PCSI Results - Hazardous Waste Generator Locations in the DWSMAs  
Rochester Public Utilities Part 2 WHPP Amendment

PID Number	Site Address	Neighborhood Description	Land Use Description	PCS Code	Risk	SIC Code	SIC Description	NAICS Code	NAICS Description
641323053959	Not Available	ROCH COMM SOUTH	AG BARE LAND 35AC+	HWG	Low	Not Applicable	Not Applicable	Not Applicable	Not Applicable
641334041786	Not Available	ROCH COMM SOUTH	AG BARE LAND <AC	HWG	Low	Not Applicable	Not Applicable	Not Applicable	Not Applicable
641411008079	2024 BROADWAY AVE S	ROCH COMM SOUTH	GENERAL RETAIL	HWG	Low	731101	ADVERTISING-AGENCIES & COUNSELORS	54181001	ADVERTISING AGENCIES
641411008081	111 21 ST SE	ROCH COMM SOUTH	AUTOMOTIVE OTHER	HWG	Low	Not Applicable	Not Applicable	Not Applicable	Not Applicable
641411008097	2116 BROADWAY AVE S	ROCH COMM SOUTH	GENERAL RETAIL	HWG	Low	75211	PET BOARDING SITTING & KENNELS	81291028	PET CARE (EXCEPT VETERINARY) SERVICES
641411011292	2001 BROADWAY AVE S	ROCH COMM SOUTH	GENERAL RETAIL	HWG	Low	553111	AUTOMOBILE PARTS & SUPPLIES-RETAIL-NEW	44131011	AUTOMOTIVE PARTS & ACCESSORIES STORES
641411019855	2109 BROADWAY AVE S	ROCH COMM SOUTH	GEN OFFICE 1-2STY	HWG	Low	762202	TELEVISION & RADIO-SERVICE/REPAIR	81121117	CONSUMER ELECTRONICS REPAIR & MAINTENANCE
641411052817	2125 3 AVE SE	ROCH COMM SOUTH	SERVICES OTHER	HWG	Low	243102	MILLWORK (MFRS)	32191806	OTHER MILLWORK (INCLUDING FLOORING)
641411068023	2208 BROADWAY AVE S	ROCH COMM SOUTH	AUTO DEALERSHIP	HWG	Low	551103	AUTOMOBILE DEALERS-USED CARS	44112005	USED CAR DEALERS
641413021157	111 23 ST SW	HWY 63 SOUTH	SINGLE FAMILY	HWG	Low	Not Applicable	Not Applicable	Not Applicable	Not Applicable
641414021491	2210 1 AVE SW	HWY 63 SOUTH	SINGLE FAMILY	HWG	Low	Not Applicable	Not Applicable	Not Applicable	Not Applicable
641414026005	2230 3 AVE SE	EDUCATION PUBLIC	PUBLIC SCHOOL	HWG	Low	564103	CHILDRENS & INFANTS WEAR-RETAIL	44813003	CHILDREN'S & INFANTS' CLOTHING STORES
641414057790	25 25 ST SE	ROCH COMM SOUTH	RETAIL/GROCERY CHAIN	HWG	Low	723106	BEAUTY SALONS	81211202	BEAUTY SALONS
641423012953	2321 MEADOW HILLS DR SW	HWY 63 SOUTH HILLTOP	SINGLE FAMILY	HWG	Low	Not Applicable	Not Applicable	Not Applicable	Not Applicable
641441057791	20 25 ST SE	ROCH COMM SOUTH	NEIGHBORHOOD CENTER	HWG	Low	531102	DEPARTMENT STORES	45221001	DEPARTMENT STORES
641441057792	30 25 ST SE	ROCH COMM SOUTH	STRIP CENTER	HWG	Low	999966	FEDERAL GOVERNMENT CONTRACTORS	99999005	UNCLASSIFIED ESTABLISHMENTS
641442017632	2637 OAK HILLS DR SW	HWY 63 SOUTH	SINGLE FAMILY	HWG	Low	Not Applicable	Not Applicable	Not Applicable	Not Applicable
641442017634	2621 OAK HILLS DR SW	HWY 63 SOUTH	SINGLE FAMILY	HWG	Low	329604	ENERGY CONSERVATION PRODS-MANUFACTURERS	32799302	MINERAL WOOL MANUFACTURING
641442017660	2660 OAK HILLS DR SW	HWY 63 SOUTH	SINGLE FAMILY	HWG	Low	735959	LEASING EQUIPMENT	53242007	OFFICE MACHINERY & EQUIPMENT RENTAL & LEASING
641443062678	2811 BROADWAY AVE S	ROCH COMM SOUTH	SERVICE STATION	HWG	Low	501309	AUTOMOBILE BODY SHOP EQUIP/SUPLS (WHLs)	42312006	MOTOR VEHICLE SUPPLIES & NEW PARTS MERCHANT WHLSRS
641443063047	2823 PARADISE CT SW	HWY 63 SOUTH	SINGLE FAMILY	HWG	Low	175106	WOODWORKERS	23835013	FINISH CARPENTRY CONTRACTORS
641444054816	36 28 ST SE	ROCH COMM SOUTH	FASTFOOD REST FRANCH	HWG	Low	581208	RESTAURANTS	72251301	LIMITED-SERVICE RESTAURANTS
641444081559	3000 BROADWAY AVE S	ROCH COMM SOUTH	RETAIL/GROCERY CHAIN	HWG	Low	521138	HOME CENTERS	44411002	HOME CENTERS
641614062689	2220 BAMBER VALLEY RD SW	MERRIHILLS	SINGLE FAMILY	HWG	Low	722101	PHOTOGRAPHERS-PORTRAIT	54192110	PHOTOGRAPHY STUDIOS, PORTRAIT
641614062690	2603 INSTITUTE RD SW	MERRIHILLS	SINGLE FAMILY	HWG	Low	Not Applicable	Not Applicable	Not Applicable	Not Applicable
641622042772	3382 MAYWOOD HILLS DR SW	ROCHESTER TWP PLATTED	SINGLE FAMILY	HWG	Low	Not Applicable	Not Applicable	Not Applicable	Not Applicable
6422410215183	3726 11 AVE SW	BAMBER RIDGE/WILLOW HEIGHTS	SINGLE FAMILY	HWG	Low	801104	CLINICS	62149301	FREESTANDING AMBULATORY SURGICAL & EMERGENCY CTRS
642243042754	3905 18 AVE SW	ROCHESTER TWP PLATTED	SINGLE FAMILY	HWG	Low	Not Applicable	Not Applicable	Not Applicable	Not Applicable
642244069086	1105 40 ST SW	ROCHESTER TWP UNPLATTED	RES VAC LAND	HWG	Moderate	Not Applicable	Not Applicable	Not Applicable	Not Applicable
642244078858	Not Available	ROCHESTER TWP UNPLATTED	RURAL VACANT LAND	HWG	Low	Not Applicable	Not Applicable	Not Applicable	Not Applicable
642312063010	403 33 ST SW	HWY 63 SOUTH HILLTOP	SINGLE FAMILY	HWG	Low	Not Applicable	Not Applicable	Not Applicable	Not Applicable
642313081938	Not Available	ROCH COMM SOUTH	COM VAC LAND	HWG	Low	Not Applicable	Not Applicable	Not Applicable	Not Applicable
642314025585	18 WOOD LAKE DR SE	ROCH COMM SOUTH	WAREHOUSE	HWG	Low	912102	GOVERNMENT OFFICES-STATE	92112008	LEGISLATIVE BODIES
642314069161	25 WOOD LAKE DR SE	ROCH COMM SOUTH	GENERAL RETAIL	HWG	Low	179921	SWIMMING POOL CONTRS DEALERS & DESIGNERS	23622040	COMMERCIAL & INSTITUTIONAL BUILDING CONSTRUCTION
642314075648	37 WOOD LAKE DR SE	ROCH COMM SOUTH	PUBLIC SCHOOL	HWG	Low	821103	SCHOOLS	61111007	ELEMENTARY & SECONDARY SCHOOLS
642314078153	7 WOOD LAKE DR SE	ROCH COMM SOUTH	WAREHOUSE	HWG	Low	546102	BAKERS-RETAIL	31181102	RETAIL BAKERIES
642322071997	3012 THADDEUS RD SW	MERRIHILLS	SINGLE FAMILY	HWG	Low	514301	CHEESE-WHOLESALE	42443011	DAIRY PRODUCT (EXC DRIED OR CANNED) MRCHNT WHLSRS
642331069270	3590 WILLOW RIDGE DR SW	MOBILE HOME PARKS	MOBILE HOME PARK	HWG	Low	78206	LAWN & GROUNDS MAINTENANCE	56173011	LANDSCAPING SERVICES
642332025032	3701 9 AVE SW	BAMBER RIDGE/WILLOW HEIGHTS	SINGLE FAMILY	HWG	Low	Not Applicable	Not Applicable	Not Applicable	Not Applicable
642333025150	3839 10 AVE SW	BAMBER RIDGE/WILLOW HEIGHTS	SINGLE FAMILY	HWG	Low	Not Applicable	Not Applicable	Not Applicable	Not Applicable
642333067977	1051 40 ST SW	CITY OF ROCH EXEMPT	PUBLIC MUNICIPAL	HWG	Low	Not Applicable	Not Applicable	Not Applicable	Not Applicable
642341075193	Not Available	CITY OF ROCHESTER AG	AG BARE LAND <AC	HWG	Low	Not Applicable	Not Applicable	Not Applicable	Not Applicable
642341075195	Not Available	ROCH COMM SOUTH	WAREHOUSE	HWG	Low	Not Applicable	Not Applicable	Not Applicable	Not Applicable
642341082561	3600 HWY 63 S	ROCH COMM SOUTH	WAREHOUSE	HWG	Low	733603	GRAPHIC DESIGNERS	54143006	GRAPHIC DESIGN SERVICES
642342025067	3725 ENTERPRISE DR SW	ROCH COMM SOUTH	GEN OFFICE 1-2STY	HWG	Low	171105	PLUMBING CONTRACTORS	23822025	PLUMBING HTG & AIR-CONDITIONING CONTRACTORS
642342025083	3716 ENTERPRISE DR SW	ROCH COMM SOUTH	COM VAC LAND	HWG	Low	Not Applicable	Not Applicable	Not Applicable	Not Applicable
642342025084	3706 ENTERPRISE DR SW	ROCH COMM SOUTH	FOOD PROCESSING	HWG	Low	209903	FOOD PRODUCTS & MANUFACTURERS	31199906	ALL OTHER MISCELLANEOUS FOOD MANUFACTURING
642342025085	3625 COMMERCIAL DR SW	ROCH COMM SOUTH	LIGHT MANUFACTURING	HWG	Low	501358	TRUCK CAPS & SHELLS-WHOLESALE	42312064	MOTOR VEHICLE SUPPLIES & NEW PARTS MERCHANT WHLSRS
642342078545	3551 COMMERCIAL DR SW	ROCH COMM SOUTH	GENERAL RETAIL	HWG	Low	422508	WAREHOUSES-MINI & SELF STORAGE	53113002	LESSORS OF MINIWAREHOUSES & SELF-STORAGE UNITS
642342078546	Not Available	ROCH COMM SOUTH	COM VAC LAND	HWG	Low	Not Applicable	Not Applicable	Not Applicable	Not Applicable
642343025065	3741 ENTERPRISE DR SW	ROCH COMM SOUTH	WAREHOUSE	HWG	Low	177105	CONCRETE CONTRACTORS	23811001	POURED CONCRETE FOUNDATION & STRUCTURE CONTRACTORS
642343068600	3902 COMMERCE CT SW	ROCH COMM SOUTH	WAREHOUSE	HWG	Low	327201	CONCRETE-PRESTRESSED (MFRS)	32739003	OTHER CONCRETE PRODUCT MANUFACTURING
642343069068	3727 COMMERCIAL DR SW	ROCH COMM SOUTH	GENERAL RETAIL	HWG	Low	735959	LEASING EQUIPMENT	53242007	OFFICE MACHINERY & EQUIPMENT RENTAL & LEASING
642344081602	Not Available	ROCH COMM SOUTH	COM VAC LAND	HWG	Low	Not Applicable	Not Applicable	Not Applicable	Not Applicable
642523078955	4329 GARDEN CT SE	CITY OF ROCH EXEMPT	PARKLAND	HWG	Low	Not Applicable	Not Applicable	Not Applicable	Not Applicable
642611076820	4270 MAINE AVE SE	ROCH COMM SOUTH	STRIP CENTER	HWG	Low	599979	HEARING AIDS	44619903	ALL OTHER HEALTH & PERSONAL CARE STORES
642611076823	Not Available	ROCH COMM SOUTH	COM VAC LAND	HWG	Low	Not Applicable	Not Applicable	Not Applicable	Not Applicable
642613076848	4365 CANAL PL SE	ROCH COMM SOUTH	AUTO DEALERSHIP	HWG	Low	551102	AUTOMOBILE DEALERS-NEW CARS	44111001	NEW CAR DEALERS
642613077345	4447 CANAL PL SE	ROCH COMM SOUTH	AUTO DEALERSHIP	HWG	Low	551102	AUTOMOBILE DEALERS-NEW CARS	44111001	NEW CAR DEALERS
642621081610	Not Available	SOUTH 48TH STREET	RES VAC LAND	HWG	Low	Not Applicable	Not Applicable	Not Applicable	Not Applicable
642631076044	Not Available	ROCH COMM SOUTH	COM VAC LAND	HWG	Low	754903	AUTOMOBILE LUBRICATION SERVICE	8119101	AUTOMOTIVE OIL CHANGE & LUBRICATION SHOPS
642631076045	4585 COMMERCIAL DR SW	ROCH COMM SOUTH	SERVICE STATION	HWG	Low	Not Applicable	Not Applicable	Not Applicable	Not Applicable
642631077595	4590 COMMERCIAL DR SW	ROCH COMM SOUTH	SERVICE STATION	HWG	Low	553123	TIRE-DEALERS-RETAIL	44132001	TIRE DEALERS
642641076831	4662 MAINE AVE SE	ROCH COMM SOUTH	STRIP CENTER	HWG	Low	581228	COFFEE SHOPS	72251505	SNACK & NONALCOHOLIC BEVERAGE BARS
642641076837	Not Available	ROCH COMM SOUTH	RETENTION POND/DRAIN	HWG	Low	Not Applicable	Not Applicable	Not Applicable	Not Applicable
642641081170	Not Available	ROCH COMM SOUTH	COM VAC LAND	HWG	Low	Not Applicable	Not Applicable	Not Applicable	Not Applicable
642642076813	4611 MAINE AVE SE	ROCH COMM SOUTH	RETAIL/GROCERY CHAIN	HWG	Low	804201	OPTOMETRISTS OD	62132003	OFFICES OF OPTOMETRISTS
642642076814	4511 CANAL PL SE	ROCH COMM SOUTH	NEIGHBORHOOD CENTER	HWG	Low	533101	VARIETY STORES	45231912	ALL OTHER GENERAL MERCHANDISE STORES
642643077838	4835 MAINE AVE SE	ROCH COMM SOUTH	GAS CONV STORE	HWG	Low	553123	TIRE-DEALERS-RETAIL	44132001	TIRE DEALERS
642644077844	Not Available	CITY OF ROCH EXEMPT	RETENTION POND/DRAIN	HWG	Low	Not Applicable	Not Applicable	Not Applicable	Not Applicable
642644082531	4840 MAINE AVE SE	ROCH COMM SOUTH	AUTO DEALERSHIP	HWG	Low	551102	AUTOMOBILE DEALERS-NEW CARS	44111001	NEW CAR DEALERS
642711081498	4011 11 AVE SW	ROCHESTER TWP C/I	POLE BLDG	HWG	Moderate	Not Applicable	Not Applicable	Not Applicable	Not Applicable
642714056608	4111 11 AVE SW	ROCHESTER TWP EXEMPT	PUBLIC MUNICIPAL	HWG	Low	912104	GOVERNMENT OFFICES-CITY/VILLAGE & TWP	92112006	LEGISLATIVE BODIES
642721045744	4003 WINDSOR HILLS LN SW	ROCHESTER TWP PLATTED	SINGLE FAMILY	HWG	Low	175106	WOODWORKERS	23835013	FINISH CARPENTRY CONTRACTORS

Table C-11

PCSI Results - Hazardous Waste Generator Locations in the DWSMAs  
Rochester Public Utilities Part 2 WHPP Amendment

PID Number	Site Address	Neighborhood Description	Land Use Description	PCS Code	Risk	SIC Code	SIC Description	NAICS Code	NAICS Description
642742071717	Not Available	ROCHESTER TWP UNPLATTED	AG BARE LAND <AC	HWG	Low	Not Applicable	Not Applicable	Not Applicable	Not Applicable
642811042017	Not Available	ROCHESTER TWP UNPLATTED	AG BARE LAND 35AC+	HWG	Low	559901	CARTS-MOTORIZED	44122818	MOTORCYCLE, ATV & ALL OTHER MOTOR VEHICLE DEALERS
643414063594	5485 LESLIE LN SW	SOUTH 48TH STREET	SINGLE FAMILY	HWG	Low	801104	CLINICS	62149301	FREESTANDING AMBULATORY SURGICAL & EMERGENCY CTRS
64344065582	Not Available	SOUTH 48TH STREET	RES VAC LAND	HWG	Low	Not Applicable	Not Applicable	Not Applicable	Not Applicable
643512076511	Not Available	HIGH SOUTHEAST	RURAL VACANT LAND	HWG	Low	Not Applicable	Not Applicable	Not Applicable	Not Applicable
643522060781	5150 SOUTHWOOD LN SW	SOUTH 48TH STREET	SINGLE FAMILY	HWG	Low	722121	PHOTOGRAPHY	54192121	PHOTOGRAPHY STUDIOS, PORTRAIT
643533079688	5900 11 AVE SW	SOUTH 48TH STREET	AG W/BLDG <35AC	HWG	Low	Not Applicable	Not Applicable	Not Applicable	Not Applicable
731824078094	2390 HADLEY HILLS DR NE	GOLF COURSES	GOLF COURSE	HWG	Low	Not Applicable	Not Applicable	Not Applicable	Not Applicable
731831033456	2230 48 ST NE	HAVERRHILL TWP UNPLATTED	AG W/BLDG <35AC	HWG	Low	526122	CHRISTMAS TREES	45399821	ALL OTHER MISC STORE RETAILERS (EXC TOBACCO STRS)
731831033950	4501 22 AVE NE	OUTSIDE EAST CIRCLE	SINGLE FAMILY	HWG	Low	737801	COMPUTERS-SERVICE & REPAIR	81121206	COMPUTER & OFFICE MACHINE REPAIR & MAINTENANCE
731831033957	4518 22 AVE NE	OUTSIDE EAST CIRCLE	SINGLE FAMILY	HWG	Low	Not Applicable	Not Applicable	Not Applicable	Not Applicable
731923070455	3575 JASPER CT NE	OUTSIDE EAST CIRCLE	SINGLE FAMILY	HWG	Low	274105	PUBLISHERS (MFRS)	51119908	ALL OTHER PUBLISHERS
731932070707	Not Available	TOWNHOMES ROCH NE	COMMON AREA	HWG	Low	Not Applicable	Not Applicable	Not Applicable	Not Applicable
732931075137	1833 SHANNON OAKS BLVD NE	OUTSIDE EAST CIRCLE	SINGLE FAMILY	HWG	Low	722121	PHOTOGRAPHY	54192121	PHOTOGRAPHY STUDIOS, PORTRAIT
733011081447	2525 VIOLA RD NE	EDUCATION PUBLIC	PUBLIC SCHOOL	HWG	Low	821103	SCHOOLS	61111007	ELEMENTARY & SECONDARY SCHOOLS
733021067945	2554 CLARE LN NE	ROCH COMM NORTH	VETERINARY CLINIC	HWG	Low	Not Applicable	Not Applicable	Not Applicable	Not Applicable
733023016350	2207 WILSHIRE LN NE	VIOLA/GLENDALE HEIGHTS	SINGLE FAMILY	HWG	Low	722121	PHOTOGRAPHY	54192121	PHOTOGRAPHY STUDIOS, PORTRAIT
733032026053	1929 VIOLA RD NE	KELLOGG	SINGLE FAMILY	HWG	Low	722101	PHOTOGRAPHERS-PORTRAIT	54192110	PHOTOGRAPHY STUDIOS, PORTRAIT
733044075256	1509 CENTURY KNOLL LN NE	OUTSIDE EAST CIRCLE	SINGLE FAMILY	HWG	Low	399903	MANUFACTURERS	33999936	ALL OTHER MISCELLANEOUS MANUFACTURING
733111075228	Not Available	OUTSIDE EAST CIRCLE	SINGLE FAMILY	HWG	Low	Not Applicable	Not Applicable	Not Applicable	Not Applicable
733113077104	Not Available	CITY OF ROCH EXEMPT	PUBLIC STATE	HWG	Low	Not Applicable	Not Applicable	Not Applicable	Not Applicable
733131069165	255 SILVER CREEK RD NE	CITY OF ROCH EXEMPT	PUBLIC COUNTY	HWG	Low	839999	SOCIAL SERVICES NEC	81331909	OTHER SOCIAL ADVOCACY ORGANIZATIONS
733144077103	Not Available	CITY OF ROCH EXEMPT	PUBLIC STATE	HWG	Low	Not Applicable	Not Applicable	Not Applicable	Not Applicable
733232051675	Not Available	CITY OF ROCH EXEMPT	EXEMPT	HWG	Low	Not Applicable	Not Applicable	Not Applicable	Not Applicable
733243033670	3731 COLLEGE VIEW RD E	HAVERRHILL TWP UNPLATTED	SINGLE FAMILY	HWG	Low	161106	ASPHALT & ASPHALT PRODUCTS	23731001	HIGHWAY STREET & BRIDGE CONSTRUCTION
733243046902	Not Available	HAVERRHILL TWP UNPLATTED	AG BARE LAND 35AC+	HWG	Low	Not Applicable	Not Applicable	Not Applicable	Not Applicable
733244033657	3875 COLLEGE VIEW RD E	HAVERRHILL TWP UNPLATTED	SINGLE FAMILY	HWG	Low	594513	CERAMIC EQUIPMENT & SUPPLIES	45112006	HOBBY, TOY & GAME STORES
740532080081	Not Available	CASCADE TWP UNPLATTED	AG BARE LAND 35AC+	HWG	Low	Not Applicable	Not Applicable	Not Applicable	Not Applicable
740534079327	Not Available	CASCADE TWP UNPLATTED	AG BARE LAND 35AC+	HWG	Low	Not Applicable	Not Applicable	Not Applicable	Not Applicable
740711075345	5143 RIDGEWAY RD NW	LINCOLNSHIRE	SINGLE FAMILY	HWG	Low	Not Applicable	Not Applicable	Not Applicable	Not Applicable
740724076779	5598 WEATHERSTONE LN NW	NORTH PARK/KINGSBURY	SINGLE FAMILY	HWG	Low	478977	TRANSPORTATION	48821008	SUPPORT ACTIVITIES FOR RAIL TRANSPORTATION
740732055798	5928 60 AVE NW	CASCADE TWP UNPLATTED	SINGLE FAMILY	HWG	Low	412101	TAXICABS & TRANSPORTATION SERVICE	48531002	TAXI SERVICE
740734078486	5525 56 ST NW	EDUCATION PUBLIC	PUBLIC SCHOOL	HWG	Low	821103	SCHOOLS	61111007	ELEMENTARY & SECONDARY SCHOOLS
740744070821	5067 55 ST NW	ROCH COMM NORTH	CLINIC MED/DENTAL	HWG	Low	801101	PHYSICIANS & SURGEONS	62111107	OFFICES OF PHYSICIANS (EXC MENTAL HEALTH SPECS)
740823079709	6222 50 AVE NW	LINCOLNSHIRE	SINGLE FAMILY	HWG	Low	Not Applicable	Not Applicable	Not Applicable	Not Applicable
740831058358	4440 SAVANNAH DR NW	NORTH PARK/KINGSBURY	SINGLE FAMILY	HWG	Low	Not Applicable	Not Applicable	Not Applicable	Not Applicable
740843082358	4201 55 ST NW	ROCH COMM NORTH	SINGLE FAMILY	HWG	Low	553129	AUTOMOBILE ACCESSORIES	44131002	AUTOMOTIVE PARTS & ACCESSORIES STORES
740844015324	3918 CHESAPEAKE LN NW	NORTH PARK/KINGSBURY	SINGLE FAMILY	HWG	Low	Not Applicable	Not Applicable	Not Applicable	Not Applicable
740844064655	5617 VILLA RD NW	LINCOLNSHIRE	SINGLE FAMILY	HWG	Low	Not Applicable	Not Applicable	Not Applicable	Not Applicable
740923064807	Not Available	NORTH PARK/KINGSBURY	RES VAC LAND	HWG	Low	Not Applicable	Not Applicable	Not Applicable	Not Applicable
740931073700	5905 SILAS DENT RD NW	CHURCH	CHURCH	HWG	Low	866107	CHURCHES	81311008	RELIGIOUS ORGANIZATIONS
740933083402	5507 CHATEAU RD NW	ROCH COMM NORTH	COM VAC LAND	HWG	Low	Not Applicable	Not Applicable	Not Applicable	Not Applicable
740934022754	5522 CLEARWATER RD NW	NORTHGATE/COUNTRY CLUB	SINGLE FAMILY	HWG	Low	Not Applicable	Not Applicable	Not Applicable	Not Applicable
740934022761	5710 CLEARWATER RD NW	NORTHGATE/COUNTRY CLUB	SINGLE FAMILY	HWG	Low	Not Applicable	Not Applicable	Not Applicable	Not Applicable
740944003265	5618 26 AVE NW	NORTHERN NW	SINGLE FAMILY	HWG	Low	737801	COMPUTERS-SERVICE & REPAIR	81121206	COMPUTER & OFFICE MACHINE REPAIR & MAINTENANCE
740944003269	5600 26 AVE NW	NORTHERN NW	SINGLE FAMILY	HWG	Low	762908	ELECTRONIC EQUIPMENT & SUPPLIES-REPAIR	81121106	CONSUMER ELECTRONICS REPAIR & MAINTENANCE
741011030874	Not Available	CASCADE TWP UNPLATTED	RURAL VACANT LAND	HWG	Low	Not Applicable	Not Applicable	Not Applicable	Not Applicable
741013045881	Not Available	CASCADE TWP UNPLATTED	RURAL VACANT LAND	HWG	Low	Not Applicable	Not Applicable	Not Applicable	Not Applicable
741031071089	2072 CRIMSON RIDGE DR NW	TOWNHOMES ROCH NW	TOWNHOMES	HWG	Low	722101	PHOTOGRAPHERS-PORTRAIT	54192110	PHOTOGRAPHY STUDIOS, PORTRAIT
741034074946	Not Available	CITY ROCH APT NW	APARTMENT BARE LAND	HWG	Low	Not Applicable	Not Applicable	Not Applicable	Not Applicable
741341074255	Not Available	OUTSIDE EAST CIRCLE	AG BARE LAND 35AC+	HWG	Low	Not Applicable	Not Applicable	Not Applicable	Not Applicable
741411082391	Not Available	CASCADE TWP UNPLATTED	AG QUARRY WOODS	HWG	Low	Not Applicable	Not Applicable	Not Applicable	Not Applicable
741412031913	5300 W RIVER RD NW	CASCADE TWP PLATTED	RES/COMM	HWG	Low	769203	WELDING	81149058	OTHER PERSONAL & HOUSEHOLD GOODS REPAIR & MAINT
741422082885	5455 W RIVER RD NW	CITY OF ROCH EXEMPT	PARKLAND	HWG	Low	Not Applicable	Not Applicable	Not Applicable	Not Applicable
741512048231	1610 KINGS RUN DR NW	INNSBRUCK/CIMMARON	SINGLE FAMILY	HWG	Low	412101	TAXICABS & TRANSPORTATION SERVICE	48531002	TAXI SERVICE
741512057862	1326 EDENBOROUGH LN NW	INNSBRUCK/CIMMARON	SINGLE FAMILY	HWG	Low	805917	LONG TERM CARE FACILITY	62311015	NURSING CARE FACILITIES (SKILLED NURSING FLCTS)
741512075710	5421 ROYAL PL NW	ROCH COMM NORTH	FUNERAL HOME	HWG	Low	726103	FUNERAL DIRECTORS	81221002	FUNERAL HOMES & FUNERAL SERVICES
741513010772	1640 50 ST NW	CITY ROCH APT NW	APT 100+ UNITS	HWG	Low	Not Applicable	Not Applicable	Not Applicable	Not Applicable
741514010943	1313 48 ST NW	INNSBRUCK/CIMMARON	SINGLE FAMILY	HWG	Low	737801	COMPUTERS-SERVICE & REPAIR	81121206	COMPUTER & OFFICE MACHINE REPAIR & MAINTENANCE
741531014508	Not Available	CHURCH	CHURCH	HWG	Low	Not Applicable	Not Applicable	Not Applicable	Not Applicable
741533019284	4107 E FRONTAGE RD HWY 52 N	ROCH COMM NORTH	STRIP CENTER	HWG	Low	581208	RESTAURANTS	72251117	FULL-SERVICE RESTAURANTS
741533019289	4125 22 AVE NW	ROCH COMM NORTH	SERVICE STATION	HWG	Low	753801	AUTOMOBILE REPAIRING & SERVICE	81111104	GENERAL AUTOMOTIVE REPAIR
741534019303	Not Available	CITY ROCH APT NW	APT 100+ UNITS	HWG	Low	Not Applicable	Not Applicable	Not Applicable	Not Applicable
741534024214	1808 42 ST NW	INNSBRUCK/CIMMARON	SINGLE FAMILY	HWG	Low	Not Applicable	Not Applicable	Not Applicable	Not Applicable
741534054407	1839 41 ST NW	CHURCH	CHURCH	HWG	Low	866107	CHURCHES	81311008	RELIGIOUS ORGANIZATIONS
741534054408	1875 41 ST NW	CITY OF ROCH EXEMPT	PUBLIC MUNICIPAL	HWG	Low	Not Applicable	Not Applicable	Not Applicable	Not Applicable
741543057414	1717 41 ST NW	ROCH COMM NORTH	GENERAL RETAIL	HWG	Low	599201	FLORISTS-RETAIL	45311001	FLORISTS
741544046651	925 41 ST NW	CITY ROCH APT NW	APT 100+ UNITS	HWG	Low	873104	LABORATORIES	54171414	RESEARCH-DEVMINT IN BIOTECHNOLOGY (EXCEPT NANOBIO)
741611060284	2502 GEORGETOWNE DR NW	CITY ROCH APT NW	APT 100+ UNITS	HWG	Low	651303	APARTMENTS	53111002	LESSORS OF RESIDENTIAL BUILDINGS & DWELLINGS
741611074959	2475 GEORGETOWNE DR NW	ROCH COMM NORTH	CLINIC MED/DENTAL	HWG	Low	802101	DENTISTS	62121003	OFFICES OF DENTISTS
741612051944	5139 W FRONTAGE RD HWY 52	ROCH COMM NORTH	GENERAL RETAIL	HWG	Low	Not Applicable	Not Applicable	Not Applicable	Not Applicable
741612051972	5335 HWY 52 N	ROCH COMM NORTH	AUTOMOTIVE OTHER	HWG	Low	753801	AUTOMOBILE REPAIRING & SERVICE	81111104	GENERAL AUTOMOTIVE REPAIR
741613019935	5020 HWY 52 N	ROCH COMM NORTH	AUTO DEALERSHIP	HWG	Low	Not Applicable	Not Applicable	Not Applicable	Not Applicable
741613022910	5039 W FRONTAGE RD HWY 52	ROCH COMM NORTH	CLINIC MED/DENTAL	HWG	Low	802101	DENTISTS	62121003	OFFICES OF DENTISTS



Table C-11

**PCSI Results - Hazardous Waste Generator Locations in the DWSMAs  
Rochester Public Utilities Part 2 WHPP Amendment**

PID Number	Site Address	Neighborhood Description	Land Use Description	PCS Code	Risk	SIC Code	SIC Description	NAICS Code	NAICS Description
741613052208	4825 W FRONTAGE RD HWY 52	ROCH COMM NORTH	RESTAURANT W/LIQUOR	HWG	Low	581208	RESTAURANTS	72251117	FULL-SERVICE RESTAURANTS
741613079726	5025 W FRONTAGE RD HWY 52	ROCH COMM NORTH	GEN OFFICE 1-2STY	HWG	Low	641112	INSURANCE	52421001	INSURANCE AGENCIES & BROKERAGES
741614019295	2828 PENNINGTON CT NW	ROCH COMM NORTH	AUTO DEALERSHIP	HWG	Low	553123	TIRE-DEALERS-RETAIL	44132001	TIRE DEALERS
741614019296	2825 PENNINGTON CT NW	ROCH COMM NORTH	WAREHOUSE	HWG	Low	Not Applicable	Not Applicable	Not Applicable	Not Applicable
741614019297	4748 HWY 52 N	ROCH COMM NORTH	AUTO DEALERSHIP	HWG	Low	551102	AUTOMOBILE DEALERS-NEW CARS	44111001	NEW CAR DEALERS
741614075703	2715 PENNINGTON CT NW	ROCH COMM NORTH	LIGHT MANUFACTURING	HWG	Low	731101	ADVERTISING-AGENCIES & COUNSELORS	54181001	ADVERTISING AGENCIES
741621050280	3400 55 ST NW	ROCH COMM NORTH	RETAIL/GROCERY CHAIN	HWG	Low	804939	PHARMACISTS	62133002	OFFICES-MENTAL HEALTH PRACTITIONERS (EXC PHYSCNS)
741621050281	3410 55 ST NW	ROCH COMM NORTH	RETAIL/GROCERY CHAIN	HWG	Low	531110	WHOLESALE CLUBS	45231101	WAREHOUSE CLUBS & SUPERCENTERS
741621058445	3370 55 ST NW	ROCH COMM NORTH	SERVICE STATION	HWG	Low	754903	AUTOMOBILE LUBRICATION SERVICE	81119101	AUTOMOTIVE OIL CHANGE & LUBRICATION SHOPS
741621063854	3360 55 ST NW	ROCH COMM NORTH	BANK	HWG	Low	735900	FURNITURE-RENTING & LEASING	53228921	ALL OTHER CONSUMER GOODS RENTAL
741622055224	3350 55 ST NW	ROCH COMM NORTH	NEIGHBORHOOD CENTER	HWG	Low	802101	MATTRESSES	62121003	OFFICES OF DENTISTS
741622065341	3470 55 ST NW	ROCH COMM NORTH	NEIGHBORHOOD CENTER	HWG	Low	641112	INSURANCE	52421001	INSURANCE AGENCIES & BROKERAGES
741622072522	3562 55 ST NW	ROCH COMM NORTH	SERVICE STATION	HWG	Low	553123	TIRE-DEALERS-RETAIL	44132001	TIRE DEALERS
741623069399	4820 LIVERPOOL PL NW	LINCOLNSHIRE	SINGLE FAMILY	HWG	Low	347907	ENGRAVERS-METAL (MFRS)	33281211	METAL COATING & NON-PRECIOUS ENGRAVING
741634068143	3185 41 ST NW	ROCH COMM NORTH	GENERAL RETAIL	HWG	Low	731201	ADVERTISING-OUTDOOR	54185001	OUTDOOR ADVERTISING
741641019298	4720 HWY 52 N	ROCH COMM NORTH	AUTOMOTIVE OTHER	HWG	Low	556106	TRUCK CANOPIES/CAPS & SHELLS	44121011	RECREATIONAL VEHICLE DEALERS
741641019439	Not Available	ROCH COMM NORTH	COM PARKING LOT	HWG	Low	Not Applicable	Not Applicable	Not Applicable	Not Applicable
741641026151	4400 W FRONTAGE RD HWY 52	ROCH COMM NORTH	GENERAL RETAIL	HWG	Low	571220	MATTRESSES	44211024	FURNITURE STORES
741641079979	4642 E FRONTAGE RD HWY 52 N	ROCH COMM NORTH	AUTO DEALERSHIP	HWG	Low	551102	AUTOMOBILE DEALERS-NEW CARS	44111001	NEW CAR DEALERS
741643019361	3000 43 ST NW	ROCH COMM NORTH	CLINIC MED/DENTAL	HWG	Low	802101	DENTISTS	62121003	OFFICES OF DENTISTS
741643046097	3033 41 ST NW	ROCH COMM NORTH	GEN OFFICE 1-2STY	HWG	Low	738959	INFORMATION & REFERRAL SVCS	51919018	ALL OTHER INFORMATION SERVICES
741643061617	4111 W FRONTAGE RD HWY 52	ROCH COMM NORTH	CLINIC MED/DENTAL	HWG	Low	551103	AUTOMOBILE DEALERS-USED CARS	44112005	USED CAR DEALERS
741643075701	2900 43 ST NW	ROCH COMM NORTH	GEN OFFICE 1-2STY	HWG	Low	508746	VETERINARIANS EQUIPMENT & SUPLS (WHLS)	42385080	SERVICE ESTABLISHMENT EQUIP/SUPLS MERCHANT WHLSRS
741711026169	3900 FAIRWAY PL NW	ROCH COMM NORTH	CLINIC MED/DENTAL	HWG	Low	801101	PHYSICIANS & SURGEONS	62111107	OFFICES OF PHYSICIANS (EXC MENTAL HEALTH SVCS)
741712054742	4310 55 ST NW	ASST LIV IND LIV	ASSISTED LIVING	HWG	Low	Not Applicable	Not Applicable	Not Applicable	Not Applicable
741713051563	4705 W CIRCLE DR NW	GOLF COURSES	GOLF COURSE	HWG	Low	Not Applicable	Not Applicable	Not Applicable	Not Applicable
741723055419	5015 WOOD LN NW	LINCOLNSHIRE	GROUP HOMES	HWG	Low	805906	HOMES & INSTITUTIONS	62311008	NURSING CARE FACILITIES (SKILLED NURSING FCLTS)
741744057816	4001 41 ST NW	ROCH COMM NORTH	GEN OFFICE 1-2STY	HWG	Moderate	874130	MANAGEMENT SERVICES	56111022	OFFICE ADMINISTRATIVE SERVICES
741812058423	5215 AUGUSTA LN NW	NORTH PARK/KINGSBURY	SINGLE FAMILY	HWG	Low	722121	PHOTOGRAPHY	54192121	PHOTOGRAPHY STUDIOS, PORTRAIT
741814062180	5101 51 ST NW	NORTH PARK/KINGSBURY	SINGLE FAMILY	HWG	Low	801104	CLINICS	62149301	FREESTANDING AMBULATORY SURGICAL & EMERGENCY CTRS
742013083238	Not Available	ROCH COMM NORTH	COM VAC LAND	HWG	Low	Not Applicable	Not Applicable	Not Applicable	Not Applicable
742014056930	3425 40 AVE NW	ROCH COMM NORTH	GEN OFFICE 1-2STY	HWG	Low	367401	SEMICONDUCTOR DEVICES (MFRS)	33441302	SEMICONDUCTORS & RELATED DEVICES MANUFACTURING
742014059194	3535 40 AVE NW	ROCH COMM NORTH	GEN OFFICE 1-2STY	HWG	Low	736103	EMPLOYMENT AGENCIES & OPPORTUNITIES	56131102	EMPLOYMENT PLACEMENT AGENCIES
742014064864	3602 40 AVE NW	ROCH COMM NORTH	SERVICE STATION	HWG	Low	553111	AUTOMOBILE PARTS & SUPPLIES-RETAIL-NEW	44131011	AUTOMOTIVE PARTS & ACCESSORIES STORES
742014083722	3737 40 AVE NW	ROCH COMM NORTH	GEN OFFICE 1-2STY	HWG	Low	809305	MENTAL HEALTH CLINICS	62142002	OUTPATIENT MENTAL HEALTH & SUBSTANCE ABUSE CTRS
742024072580	3450 KENOSHA DR NW	CITY ROCH APT NW	APARTMENT BARE LAND	HWG	Low	Not Applicable	Not Applicable	Not Applicable	Not Applicable
742031069821	3131 SUPERIOR DR NW	ROCH COMM NORTH	COMMON AREA	HWG	Low	801101	PHYSICIANS & SURGEONS	62111107	OFFICES OF PHYSICIANS (EXC MENTAL HEALTH SVCS)
742031071823	3135 SUPERIOR DR NW	ROCH COMM NORTH	COMMON AREA	HWG	Low	801104	CLINICS	62149301	FREESTANDING AMBULATORY SURGICAL & EMERGENCY CTRS
742031072325	3143 SUPERIOR DR NW	ROCH COMM NORTH	COMMON AREA	HWG	Low	738999	BUSINESS SERVICES NEC	56199001	ALL OTHER SUPPORT SERVICES
742031073030	3159 SUPERIOR DR NW	ROCH COMM NORTH	COMMON AREA	HWG	Low	653116	REAL ESTATE APPRAISERS	53132003	OFFICES OF REAL ESTATE APPRAISERS
742041056990	3121 40 AVE NW	ROCH COMM NORTH	WAREHOUSE	HWG	Low	179303	GLASS-REPAIRING	23815002	GLASS & GLAZING CONTRACTORS
742041056601	3210 PROW LN NW	ROCH COMM NORTH	WAREHOUSE	HWG	Low	571923	BATHROOM FIXTURES & ACCESSORIES-RETAIL	44229904	ALL OTHER HOME FURNISHINGS STORES
742041058106	3225 40 AVE NW	ROCH COMM NORTH	GAS CONV STORE	HWG	Low	541103	CONVENIENCE STORES	44512001	CONVENIENCE STORES
742041058392	3045 40 AVE NW	ROCH COMM NORTH	COM PARKING LOT	HWG	Low	Not Applicable	Not Applicable	Not Applicable	Not Applicable
742041058393	3033 40 AVE NW	ROCH COMM NORTH	WAREHOUSE	HWG	Low	356201	BEARINGS-MANUFACTURERS	33299102	BALL & ROLLER BEARING MANUFACTURING
742041067353	3018 40 AVE NW	ROCH COMM NORTH	GEN OFFICE 1-2STY	HWG	Low	824302	COMPUTERS-PROGRAMMING INSTRUCTION	61142002	COMPUTER TRAINING
742043060545	4115 26 ST NW	ROCH COMM NORTH	GEN OFFICE 1-2STY	HWG	Low	628203	FINANCIAL ADVISORY SERVICES	52393002	INVESTMENT ADVICE
742043060548	2746 SUPERIOR DR NW	ROCH COMM NORTH	GEN OFFICE 1-2STY	HWG	Low	801104	CLINICS	62149301	FREESTANDING AMBULATORY SURGICAL & EMERGENCY CTRS
742043060552	2717 SUPERIOR DR NW	ROCH COMM NORTH	GEN OFFICE 1-2STY	HWG	Low	802101	DENTISTS	62121003	OFFICES OF DENTISTS
742043060553	2743 SUPERIOR DR NW	ROCH COMM NORTH	CLINIC MED/DENTAL	HWG	Low	802101	DENTISTS	62121003	OFFICES OF DENTISTS
742043060554	2769 SUPERIOR DR NW	ROCH COMM NORTH	GEN OFFICE 1-2STY	HWG	Low	Not Applicable	Not Applicable	Not Applicable	Not Applicable
742043061510	2701 KENOSHA LN NW	NORTH PARK/KINGSBURY	SINGLE FAMILY	HWG	Low	801104	CLINICS	62149301	FREESTANDING AMBULATORY SURGICAL & EMERGENCY CTRS
742043061585	3016 MONROE DR NW	CITY OF ROCH EXEMPT	PARKLAND	HWG	Low	Not Applicable	Not Applicable	Not Applicable	Not Applicable
742043061678	2720 SUPERIOR DR NW	ROCH COMM NORTH	GEN OFFICE 1-2STY	HWG	Low	832206	SENIOR CITIZENS SERVICE	62412003	SERVICES FOR THE ELDERLY/PERSONS WITH DISABILITIES
742043068328	2647 SUPERIOR DR NW	ROCH COMM NORTH	GEN OFFICE 1-2STY	HWG	Low	801101	PHYSICIANS & SURGEONS	62111107	OFFICES OF PHYSICIANS (EXC MENTAL HEALTH SVCS)
742043068329	2659 SUPERIOR DR NW	ROCH COMM NORTH	GEN OFFICE 1-2STY	HWG	Low	808201	HOME HEALTH SERVICE	62161001	HOME HEALTH CARE SERVICES
742043076444	2633 SUPERIOR DR NW	ROCH COMM NORTH	COMMON AREA	HWG	Low	802101	DENTISTS	62121003	OFFICES OF DENTISTS
742044073546	2723 COMMERCE DR NW	ROCH COMM NORTH	RESTAURANT W/LIQUOR	HWG	Low	592104	BEER & ALE-RETAIL	44531001	BEER, WINE & LIQUOR STORES
742044076500	3740 TECHNOLOGY DR NW	MAYO	WAREHOUSE	HWG	Low	Not Applicable	Not Applicable	Not Applicable	Not Applicable
742111060099	3751 MARKETPLACE DR NW	ROCH COMM NORTH	RETAIL/GROCERY CHAIN	HWG	Low	591205	PHARMACIES	44611009	PHARMACIES & DRUG STORES
742111060100	3811 MARKETPLACE DR NW	ROCH COMM NORTH	GENERAL RETAIL	HWG	Low	566101	SHOES-RETAIL	44821007	SHOE STORES
742111060102	3930 MARKETPLACE DR NW	ROCH COMM NORTH	STRIP CENTER	HWG	Low	581228	COFFEE SHOPS	72251505	SNACK & NONALCOHOLIC BEVERAGE BARS
742111060104	3780 MARKETPLACE DR NW	ROCH COMM NORTH	STRIP CENTER	HWG	Low	581208	RESTAURANTS	72251301	LIMITED-SERVICE RESTAURANTS
742112060093	3050 41 ST NW	ROCH COMM NORTH	NEIGHBORHOOD CENTER	HWG	Low	521138	HOME CENTERS	44411002	HOME CENTERS
742112060094	2986 41 ST NW	ROCH COMM NORTH	SERVICE STATION	HWG	Low	581222	PIZZA	72251301	LIMITED-SERVICE RESTAURANTS
742112060097	3839 MARKETPLACE DR NW	ROCH COMM NORTH	GENERAL RETAIL	HWG	Low	594301	OFFICE SUPPLIES	45321007	OFFICE SUPPLIES & STATIONERY STORES
742113026175	3605 HWY 52 N	IBM	HEAVY MANUFACTURING	HWG	Low	Not Applicable	Not Applicable	Not Applicable	Not Applicable
742123052184	Not Available	IBM	COM VAC LAND	HWG	Low	Not Applicable	Not Applicable	Not Applicable	Not Applicable
742132031086	3601 INSTRUMENT DR NW	ROCH COMM NORTH	LIGHT MANUFACTURING	HWG	Low	359903	MACHINE SHOPS (MFRS)	33271002	MACHINE SHOPS
742132031583	3005 VALLEYHIGH DR NW	MAYO	COM VAC LAND	HWG	Low	Not Applicable	Not Applicable	Not Applicable	Not Applicable
742132046100	3651 VALLEYHIGH DR NW	ROCH COMM NORTH	WAREHOUSE	HWG	Low	753801	AUTOMOBILE REPAIRING & SERVICE	81111104	GENERAL AUTOMOTIVE REPAIR
742133055732	3535 TECHNOLOGY DR NW	ROCH COMM NORTH	LIGHT MANUFACTURING	HWG	Low	367901	ELECTRONIC EQUIPMENT & SUPPLIES-MFRS	33441902	OTHER ELECTRONIC COMPONENT MANUFACTURING
742133067268	3434 TECHNOLOGY DR NW	MAYO	GEN OFFICE 1-2STY	HWG	Low	Not Applicable	Not Applicable	Not Applicable	Not Applicable
742134046997	2700 VALLEYHIGH DR NW	ROCH COMM NORTH	FOOD PROCESSING	HWG	Low	541105	GROCCERS-RETAIL	44511003	SUPERMARKETS/OTHER GROCERY (EXC CONVENIENCE) STRS

Table C-11

**PCSI Results - Hazardous Waste Generator Locations in the DWSMAs  
Rochester Public Utilities Part 2 WHPP Amendment**

PID Number	Site Address	Neighborhood Description	Land Use Description	PCS Code	Risk	SIC Code	SIC Description	NAICS Code	NAICS Description
742134055797	Not Available	CTY OF ROCH EXEMPT	ABANDON RAILROAD	HWG	Low	Not Applicable	Not Applicable	Not Applicable	Not Applicable
742144067269	3448 TECHNOLOGY DR NW	ROCH COMM NORTH	WAREHOUSE	HWG	Low	Not Applicable	Not Applicable	Not Applicable	Not Applicable
742211019606	1308 40 ST NW	INNSBRUCK/CIMMARON	SINGLE FAMILY	HWG	Low	Not Applicable	Not Applicable	Not Applicable	Not Applicable
742211019658	1107 40 ST NW	INNSBRUCK/CIMMARON	SINGLE FAMILY	HWG	Low	Not Applicable	Not Applicable	Not Applicable	Not Applicable
742211019679	4019 10 AVE NW	INNSBRUCK/CIMMARON	SINGLE FAMILY	HWG	Low	347904	COATINGS-PROTECTIVE-MANUFACTURERS	33281203	METAL COATING & NON-PRECIOUS ENGRAVING
742211026203	1300 40 ST NW	EDUCATION PUBLIC	PUBLIC SCHOOL	HWG	Low	821103	SCHOOLS	61111007	ELEMENTARY & SECONDARY SCHOOLS
742212022081	4035 15 AVE NW	INNSBRUCK/CIMMARON	SINGLE FAMILY	HWG	Low	Not Applicable	Not Applicable	Not Applicable	Not Applicable
742212046089	1720 41 ST NW	CTY ROCH APT NW	APT 5-11UNITS	HWG	Low	Not Applicable	Not Applicable	Not Applicable	Not Applicable
742213075713	1624 37 ST NW	ROCH COMM NORTH	FUNERAL HOME	HWG	Low	726102	CREMATORIES	81222007	CEMETERIES & CREMATORIES
742214002131	3806 14 AVE NW	ELTON HILLS	SINGLE FAMILY	HWG	Low	Not Applicable	Not Applicable	Not Applicable	Not Applicable
742214050775	1009 34 ST NW	ELTON HILLS	GROUP HOMES	HWG	Low	805903	ADULT CARE FACILITIES	62311001	NURSING CARE FACILITIES (SKILLED NURSING FLCTS)
742214061609	1014 BEL AIR LN NW	ROCH COMM NORTH	GEN OFFICE 1-2STY	HWG	Low	357908	COPYING MACHINES & SUPPLIES-MFRS	33331816	OTHER COMMERCIAL & SERVICE INDUSTRY MACHINERY MFG
742214082041	1011 BEL AIR LN NW	ROCH COMM NORTH	CLINIC MED/DENTAL	HWG	Low	802101	DENTISTS	62121003	OFFICES OF DENTISTS
742221079917	3883 19 AVE NW	ASST LIV IND LIV	APT 100+ UNITS	HWG	Moderate	866110	RELIGIOUS ORGANIZATIONS	81311021	RELIGIOUS ORGANIZATIONS
742222012704	Not Available	ROCH COMM NORTH	COM VAC LAND	HWG	Low	Not Applicable	Not Applicable	Not Applicable	Not Applicable
742222046393	4040 E FRONTAGE RD HWY 52 N	ROCH COMM NORTH	NEIGHBORHOOD CENTER	HWG	Low	592102	LIQUORS-RETAIL	44531004	BEER, WINE & LIQUOR STORES
742223068736	3615 21 AVE NW	ROCH COMM NORTH	FASTFOOD REST FRANCH	HWG	Low	581208	RESTAURANTS	72251301	LIMITED-SERVICE RESTAURANTS
742224020609	1822 36 ST NW	INNSBRUCK/CIMMARON	SINGLE FAMILY	HWG	Low	Not Applicable	Not Applicable	Not Applicable	Not Applicable
742234000521	2720 HWY 52 N	ROCH COMM NORTH	AUTO DEALERSHIP	HWG	Low	551102	AUTOMOBILE DEALERS-NEW CARS	44111001	NEW CAR DEALERS
742242004788	3043 15 AVE NW	ELTON HILLS	SINGLE FAMILY	HWG	Low	Not Applicable	Not Applicable	Not Applicable	Not Applicable
742243006624	1604 CASCADE ST NW	ELTON HILLS	SINGLE FAMILY	HWG	Low	Not Applicable	Not Applicable	Not Applicable	Not Applicable
742243007337	1442 CASCADE ST NW	ELTON HILLS	SINGLE FAMILY	HWG	Low	Not Applicable	Not Applicable	Not Applicable	Not Applicable
742322021777	835 40 ST NW	CTY ROCH APT NW	APT 100+ UNITS	HWG	Low	75206	DOG TRAINING	81291007	PET CARE (EXCEPT VETERINARY) SERVICES
742323080155	3601 10 LN NW	CONDO ROCH NW	COMMON AREA	HWG	Low	Not Applicable	Not Applicable	Not Applicable	Not Applicable
742331006103	2914 5 AVE NW	ELTON HILLS	SINGLE FAMILY	HWG	Low	722121	PHOTOGRAPHY	54192121	PHOTOGRAPHY STUDIOS, PORTRAIT
742334006163	610 27 ST NW	ELTON HILLS	SINGLE FAMILY	HWG	Low	Not Applicable	Not Applicable	Not Applicable	Not Applicable
742334006485	612 29 ST NW	ELTON HILLS	SINGLE FAMILY	HWG	Low	Not Applicable	Not Applicable	Not Applicable	Not Applicable
742343020284	2717 SPYGLASS CT NW	TOWNHOME ROCH NW	TOWNHOME	HWG	Low	478977	TRANSPORTATION	48821008	SUPPORT ACTIVITIES FOR RAIL TRANSPORTATION
742344049031	2650 RIVERSIDE LN NE	RIVER VIEW/RIVER COURT	SINGLE FAMILY	HWG	Low	801108	ANESTHETISTS	62111101	OFFICES OF PHYSICIANS (EXC MENTAL HEALTH SPECS)
742413023899	814 NORTON LN NE	VIKING HILLS	SINGLE FAMILY	HWG	Low	399903	MANUFACTURERS	33999936	ALL OTHER MISCELLANEOUS MANUFACTURING
742413026293	3309 ALBERTA DR NE	ROCH COMM NORTH	VETERINARY CLINIC	HWG	Low	74201	VETERINARIANS	54194009	VETERINARY SERVICES
742413049417	Not Available	ROCH COMM NORTH	VETERINARY CLINIC	HWG	Low	Not Applicable	Not Applicable	Not Applicable	Not Applicable
742413057355	3380 NORTHERN VALLEY PL NE	ROCH COMM NORTH	GEN OFFICE 1-2STY	HWG	Low	804918	PHYSICAL THERAPISTS	62134007	OFFICES-PHYSICAL OCCPTNL/SPEECH THRPTSTS/AUDLGSTS
742421083166	Not Available	ROCH COMM NORTH	GRAVE/SAND PIT	HWG	Low	Not Applicable	Not Applicable	Not Applicable	Not Applicable
742423026274	500 37 ST NE	ROCH COMM NORTH	WAREHOUSE	HWG	Low	735910	RENTAL SERVICE-STORES & YARDS	53231003	GENERAL RENTAL CENTERS
742431050445	3210 6 AVE NE	NORTHERN SLOPES	SINGLE FAMILY	HWG	Low	399302	SIGNS (MFRS)	33995008	SIGN MANUFACTURING
742431057571	3111 WELLNER DR NE	ROCH COMM NORTH	GAS CONV STORE	HWG	Low	541103	CONVENIENCE STORES	44512001	CONVENIENCE STORES
742431057572	3125 WELLNER DR NE	ROCH COMM NORTH	STRIP CENTER	HWG	Low	592102	LIQUORS-RETAIL	44531004	BEER, WINE & LIQUOR STORES
742431062313	3120 WELLNER DR NE	ROCH COMM NORTH	STRIP CENTER	HWG	Low	729101	TAX RETURN PREPARATION & FILING	54121301	TAX PREPARATION SERVICES
742431064173	625 ROCKY CREEK DR NE	MOBILE HOME PARKS	MOBILE HOME PARK	HWG	Low	581208	RESTAURANTS	72251117	FULL-SERVICE RESTAURANTS
742431065151	3142 WELLNER DR NE	ROCH COMM NORTH	CLINIC MED/DENTAL	HWG	Low	802101	DENTISTS	62121003	OFFICES OF DENTISTS
742431065152	3160 WELLNER DR NE	ROCH COMM NORTH	STRIP CENTER	HWG	Low	729943	TATTOOING	81299030	ALL OTHER PERSONAL SERVICES
742431078020	3070 WELLNER DR NE	ROCH COMM NORTH	CLINIC MED/DENTAL	HWG	Low	804301	PODIATRISTS	62139103	OFFICES OF PODIATRISTS
742431080848	3110 WELLNER DR NE	ROCH COMM NORTH	STRIP CENTER	HWG	Low	802101	DENTISTS	62121003	OFFICES OF DENTISTS
742432017490	402 31 ST NE	CTY ROCH APT NE	APT 100+ UNITS	HWG	Low	841202	ARTS ORGANIZATIONS & INFORMATION	71211004	MUSEUMS
742432048994	501 32 ST NE	RIVER VIEW/RIVER COURT	SINGLE FAMILY	HWG	Low	Not Applicable	Not Applicable	Not Applicable	Not Applicable
742432049367	525 32 ST NE	CTY OF ROCH EXEMPT	PUBLIC UTILITY	HWG	Low	Not Applicable	Not Applicable	Not Applicable	Not Applicable
742432080667	2810 BROADWAY AVE N	ROCH COMM NORTH	BOWLING ALLEY	HWG	Low	793301	BOWLING CENTERS	71395001	BOWLING CENTERS
742433020939	2648 E RIVER RD NE	RIVER VIEW/RIVER COURT	SINGLE FAMILY	HWG	Low	722121	PHOTOGRAPHY	54192121	PHOTOGRAPHY STUDIOS, PORTRAIT
742434049890	2610 BROADWAY AVE N	ROCH COMM NORTH	GENERAL RETAIL	HWG	Low	553111	AUTOMOBILE PARTS & SUPPLIES-RETAIL-NEW	44131011	AUTOMOTIVE PARTS & ACCESSORIES STORES
742434049946	781 26 ST NE	TOWNHOME ROCH NE	TOWNHOME	HWG	Low	399903	MANUFACTURERS	33999936	ALL OTHER MISCELLANEOUS MANUFACTURING
742443048483	1119 GLENDALE HILLS DR NE	VIOLA/GLENDALE HEIGHTS	SINGLE FAMILY	HWG	Low	274105	PUBLISHERS (MFRS)	51119908	ALL OTHER PUBLISHERS
742443053887	2720 9 AVE LN NE	VIOLA/GLENDALE HEIGHTS	SINGLE FAMILY	HWG	Low	722101	PHOTOGRAPHERS-PORTRAIT	54192110	PHOTOGRAPHY STUDIOS, PORTRAIT
742444048488	1403 GLENDALE HILLS DR NE	VIOLA/GLENDALE HEIGHTS	SINGLE FAMILY	HWG	Low	722101	PHOTOGRAPHERS-PORTRAIT	54192110	PHOTOGRAPHY STUDIOS, PORTRAIT
742513016500	2132 8 AVE NE	NORTHERN HEIGHTS	SINGLE FAMILY	HWG	Low	873127	BIOLOGY CONSULTANTS	54171423	RESEARCH-DEVTMNT IN BIOTECHNOLOGY (EXCEPT NANO BIO)
742521016897	2505 NORTHBRIDGE LN NE	NORTHERN HEIGHTS	SINGLE FAMILY	HWG	Low	873101	LABORATORIES-RESEARCH & DEVELOPMENT	54171401	RESEARCH-DEVTMNT IN BIOTECHNOLOGY (EXCEPT NANO BIO)
742522016836	2410 BROADWAY AVE N	ROCH COMM NORTH	GENERAL RETAIL	HWG	Moderate	275202	PRINTERS (MFRS)	32311109	COMMERCIAL PRINTING (EXCEPT SCREEN & BOOKS)
742522016887	511 NORTHERN HILLS DR NE	ROCH COMM NORTH	GENERAL RETAIL	HWG	Low	571926	LIGHTING FIXTURES-RETAIL	44229947	ALL OTHER HOME FURNISHINGS STORES
742522021074	Not Available	ROCH COMM NORTH	WAREHOUSE	HWG	Low	Not Applicable	Not Applicable	Not Applicable	Not Applicable
742522021076	2332 BROADWAY AVE N	ROCH COMM NORTH	CLINIC MED/DENTAL	HWG	Moderate	Not Applicable	Not Applicable	Not Applicable	Not Applicable
742522048180	2460 BROADWAY AVE N	ROCH COMM NORTH	GEN OFFICE 1-2STY	HWG	Low	628203	FINANCIAL ADVISORY SERVICES	52393002	INVESTMENT ADVICE
742522070391	Not Available	NORTHERN HEIGHTS	RES VAC LAND	HWG	Low	Not Applicable	Not Applicable	Not Applicable	Not Applicable
742523016376	2210 BROADWAY AVE N	ROCH COMM NORTH	CLINIC MED/DENTAL	HWG	Low	802101	DENTISTS	62121003	OFFICES OF DENTISTS
742523026305	Not Available	NORTHERN HEIGHTS	RES VAC LAND	HWG	Low	Not Applicable	Not Applicable	Not Applicable	Not Applicable
742524016444	540 NORTHERN HEIGHTS DR NE	NORTHERN HEIGHTS	SINGLE FAMILY	HWG	Low	734953	CLEANING SERVICES-COMMERCIAL/RESIDENTIAL	56172003	JANITORIAL SERVICES
742524016497	2115 8 AVE NE	NORTHERN HEIGHTS	SINGLE FAMILY	HWG	Low	Not Applicable	Not Applicable	Not Applicable	Not Applicable
742524026310	2240 7 AVE NE	EDUCATION PUBLIC	PUBLIC SCHOOL	HWG	Low	821103	SCHOOLS	61111007	ELEMENTARY & SECONDARY SCHOOLS
742525026299	Not Available	EDUCATION PUBLIC	PUBLIC SCHOOL	HWG	Moderate	Not Applicable	Not Applicable	Not Applicable	Not Applicable
742533011852	1525 4 AVE NE	KELLOGG	SINGLE FAMILY	HWG	Low	272101	PUBLISHERS-MAGAZINE (MFRS)	51112005	PERIODICAL PUBLISHERS
742534019044	1528 8 AVE NE	KELLOGG	SINGLE FAMILY	HWG	Low	279601	ENGRAVERS-PLASTIC WOOD & ETC (MFRS)	32312012	SUPPORT ACTIVITIES FOR PRINTING
742543011179	1532 WILSHIRE DR NE	KELLOGG	SINGLE FAMILY	HWG	Low	523103	GLASS-STAINED & LEADED	44419034	OTHER BUILDING MATERIAL DEALERS
742613019950	329 ELTON HILLS DR NW	ROCH COMM NORTH	GEN OFFICE 1-2STY	HWG	Low	731101	ADVERTISING-AGENCIES & COUNSELORS	54181001	ADVERTISING AGENCIES
742613023347	315 ELTON HILLS DR NW	ROCH COMM NORTH	GEN OFFICE 1-2STY	HWG	Low	753812	TRUCK-REPAIRING & SERVICE	81111124	GENERAL AUTOMOTIVE REPAIR
742613026378	Not Available	CTY OF ROCH EXEMPT	PUBLIC MUNICIPAL	HWG	Low	Not Applicable	Not Applicable	Not Applicable	Not Applicable

Table C-11

**PCSI Results - Hazardous Waste Generator Locations in the DWSMAS  
Rochester Public Utilities Part 2 WHPP Amendment**

PID Number	Site Address	Neighborhood Description	Land Use Description	PCS Code	Risk	SIC Code	SIC Description	NAICS Code	NAICS Description
742614026380	2027 E RIVER RD NE	ROCH COMM NORTH	AUTOMOTIVE OTHER	HWG	Low	754901	WRECKER SERVICE	48841006	MOTOR VEHICLE TOWING
742614026382	1931 BROADWAY AVE NE	ROCH COMM NORTH	WAREHOUSE	HWG	Low	581228	COFFEE SHOPS	72251505	SNACK & NONALCOHOLIC BEVERAGE BARS
742614026384	1819 BROADWAY AVE NE	CTY OF ROCH EXEMPT	WAREHOUSE	HWG	Moderate	Not Applicable	Not Applicable	Not Applicable	Not Applicable
742614046109	1825 BROADWAY AVE NE	ROCH COMM NORTH	TRUCKING FIRM	HWG	Moderate	472402	TRAVEL AGENCIES & BUREAUS	56151007	TRAVEL AGENCIES
742621023325	369 ELTON HILLS DR NW	EDUCATION PUBLIC	PUBLIC SCHOOL	HWG	Low	821103	SCHOOLS	61111007	ELEMENTARY & SECONDARY SCHOOLS
742631026340	1800 TERRACEWOOD DR NW	CITY OF ROCH EXEMPT	PARKLAND	HWG	Low	Not Applicable	Not Applicable	Not Applicable	Not Applicable
742634010494	1508 5 AVE NW	ELTON HILLS	SINGLE FAMILY	HWG	Low	Not Applicable	Not Applicable	Not Applicable	Not Applicable
742634010513	525 17 ST NW	ELTON HILLS	SINGLE FAMILY	HWG	Low	384104	PHYSICIANS & SURGEONS EQUIP & SUPLS-MFRS	33911203	SURGICAL & MEDICAL INSTRUMENT MANUFACTURING
742641016184	12 ELTON HILLS DR NW	ROCH COMM NORTH	GEN OFFICE 1-2STY	HWG	Low	738204	SECURITY SYSTS-COMMUNICATIONS/COMPUTER	56162109	SECURITY SYSTEMS SERVICES (EXCEPT LOCKSMITHS)
742641050782	21 ELTON HILLS DR NW	CITY OF ROCH EXEMPT	CITY OF ROCH EXEMPT	HWG	Moderate	799705	HOCKEY CLUBS	71394012	FITNESS & RECREATIONAL SPORTS CENTERS
742641050786	116 ELTON HILLS LN NW	ROCH COMM NORTH	GEN OFFICE 1-2STY	HWG	Low	628206	FINANCIAL PLANNERS-CERTIFIED	52393004	INVESTMENT ADVICE
742641056908	102 ELTON HILLS DR NW	ROCH COMM NORTH	STRIP CENTER	HWG	Low	628203	FINANCIAL ADVISORY SERVICES	52393002	INVESTMENT ADVICE
742641075704	1880 BROADWAY AVE N	ROCH COMM NORTH	GENERAL RETAIL	HWG	Moderate	553111	AUTOMOBILE PARTS & SUPPLIES-RETAIL-NEW	44131011	AUTOMOTIVE PARTS & ACCESSORIES STORES
742642031674	1634 3 AVE NW	NW DOWNTOWN	SINGLE FAMILY	HWG	Low	Not Applicable	Not Applicable	Not Applicable	Not Applicable
742642050788	132 ELTON HILLS LN NW	ROCH COMM NORTH	CLINIC MED/DENTAL	HWG	Low	802101	DENTISTS	62121003	OFFICES OF DENTISTS
742642062539	1880 3 AVE NW	COOPERATIVE	COOPERATIVE	HWG	Low	Not Applicable	Not Applicable	Not Applicable	Not Applicable
742643004629	1600 4 AVE NW	ROCH COMM NORTH	HEAVY MANUFACTURING	HWG	Low	344403	SHEET METAL FABRICATORS (MFRS)	33232204	SHEET METAL WORK MANUFACTURING
742643011918	1512 4 AVE NW	ELTON HILLS	SINGLE FAMILY	HWG	Low	Not Applicable	Not Applicable	Not Applicable	Not Applicable
742643082528	1609 BROADWAY AVE N	ROCH COMM NORTH	NEIGHBORHOOD CENTER	HWG	Low	546101	BAGELS	72251502	SNACK & NONALCOHOLIC BEVERAGE BARS
742643082529	1603 BROADWAY AVE N	ROCH COMM NORTH	COFFEE SHOP CAFE	HWG	Low	Not Applicable	Not Applicable	Not Applicable	Not Applicable
742644002636	121 14 ST NE	CONDO ROCH NE	CONDOMINIUM	HWG	Low	873303	FOUNDATION-EDUC PHILANTHROPIC RESEARCH	54172006	RESEARCH & DEVMTNT-SOCIAL SCIENCES & HUMANITIES
742644005271	101 16 ST NE	ROCH COMM NORTH	GEN OFFICE 1-2STY	HWG	Low	731101	ADVERTISING-AGENCIES & COUNSELORS	54181001	ADVERTISING AGENCIES
742644009799	17 13 1/2 ST NW	ROCH COMM NORTH	EDUCATIONAL/RELIGIOU	HWG	Low	829914	MASSAGE SCHOOLS	61169919	ALL OTHER MISCELLANEOUS SCHOOLS & INSTRUCTION
742644009800	1315 BROADWAY AVE N	ROCH COMM NORTH	MACHINERY REPAIR	HWG	Low	581208	RESTAURANTS	72251117	FULL-SERVICE RESTAURANTS
742644011777	1400 BROADWAY AVE N	ROCH COMM NORTH	NEIGHBORHOOD CENTER	HWG	Low	581208	RESTAURANTS	72251117	FULL-SERVICE RESTAURANTS
742644011782	1533 2 AVE NE	ROCH COMM NORTH	GEN REPAIR APPLIANCE	HWG	Low	753801	AUTOMOBILE REPAIRING & SERVICE	81111104	GENERAL AUTOMOTIVE REPAIR
742644016186	Not Available	ROCH COMM NORTH	FASTFOOD REST FRANCH	HWG	Low	573117	ELECTRONIC EQUIPMENT & SUPPLIES-RETAIL	44314207	ELECTRONIC STORES
742644075720	25 16 ST NE	ROCH COMM NORTH	WAREHOUSE	HWG	Low	737206	COMPUTER SOFTWARE	51121005	SOFTWARE PUBLISHERS
742712006577	2524 17 AVE NW	ELTON HILLS	SINGLE FAMILY	HWG	Low	Not Applicable	Not Applicable	Not Applicable	Not Applicable
742723017252	2021 22 ST NW	NORTHGATE/COUNTRY CLUB	SINGLE FAMILY	HWG	Low	801104	CLINICS	62149301	FREESTANDING AMBULATORY SURGICAL & EMERGENCY CTRS
742723026420	2310 20 ST NW	NORTHGATE/COUNTRY CLUB	SINGLE FAMILY	HWG	Low	Not Applicable	Not Applicable	Not Applicable	Not Applicable
742724017130	1858 24 ST NW	NORTHGATE/COUNTRY CLUB	SINGLE FAMILY	HWG	Low	Not Applicable	Not Applicable	Not Applicable	Not Applicable
742724017142	2215 HWY 52 N	ROCH COMM NORTH	NURSING HOME	HWG	Low	805198	SKILLED NURSING CARE FACILITIES	62331103	CONTINUING CARE RETIREMENT COMMUNITIES
742724017167	1884 22 ST NW	CHURCH	CHURCH	HWG	Low	865107	CHURCHES	81311008	RELIGIOUS ORGANIZATIONS
742732008999	Not Available	TOWNHOME ROCH NW	COMMON AREA	HWG	Low	Not Applicable	Not Applicable	Not Applicable	Not Applicable
742812011971	Not Available	TOWNHOME ROCH NW	COMMON AREA	HWG	Low	Not Applicable	Not Applicable	Not Applicable	Not Applicable
742812069020	3025 BRITTANY LN NW	TOWNHOME ROCH NW	COMMON AREA	HWG	Low	653118	REAL ESTATE	53121003	OFFICES OF REAL ESTATE AGENTS & BROKERS
742813055212	3105 22 ST NW	ROCH COMM NORTH	HEAVY MANUFACTURING	HWG	Low	399903	MANUFACTURERS	33999936	ALL OTHER MISCELLANEOUS MANUFACTURING
742814020654	2650 CHARLES CT NW	CTY ROCH APT NW	APT 4PLEX	HWG	Low	Not Applicable	Not Applicable	Not Applicable	Not Applicable
742814022681	2700 CHARLES CT NW	CTY ROCH APT NW	APT 100+ UNITS	HWG	Low	651303	APARTMENTS	53111002	LESSORS OF RESIDENTIAL BUILDINGS & DWELLINGS
742814083635	Not Available	CONDO ROCH NW	COMMON AREA	HWG	Low	873104	LABORATORIES	54171414	RESEARCH-DEVMTNT IN BIOTECHNOLOGY (EXCEPT NANOBIO)
742821008195	2501 VALLEYHIGH DR NW	ROCH COMM NORTH	HEAVY MANUFACTURING	HWG	Low	Not Applicable	Not Applicable	Not Applicable	Not Applicable
742821054643	2240 32 AVE NW	ROCH COMM NORTH	WAREHOUSE	HWG	Low	399302	SIGNS (MFRS)	33995008	SIGN MANUFACTURING
742821054644	2222 32 AVE NW	ROCH COMM NORTH	WAREHOUSE	HWG	Low	731908	DISTRIBUTION SERVICES	54187005	ADVERTISING MATERIAL DISTRIBUTION SERVICES
742821079645	2308 32 AVE NW	ROCH COMM NORTH	AUTOMOTIVE OTHER	HWG	Low	753812	TRUCK-REPAIRING & SERVICE	81111124	GENERAL AUTOMOTIVE REPAIR
742822081985	1987 SCOTT RD NW	ROCH COMM NORTH	GENERAL RETAIL	HWG	Low	593222	THRIFT SHOPS	45331041	USED MERCHANDISE STORES
742823080100	2000 COMMERCE DR NW	ROCH COMM NORTH	NEIGHBORHOOD CENTER	HWG	Low	531110	WHOLESALE CLUBS	45231101	WAREHOUSE CLUBS & SUPERCENTERS
742824009787	3111 19 ST NW	ROCH COMM NORTH	WAREHOUSE	HWG	Low	353101	MACHINERY-MANUFACTURERS	33312014	CONSTRUCTION MACHINERY MANUFACTURING
742824009790	2112 32 AVE NW	ROCH COMM NORTH	WAREHOUSE	HWG	Low	751303	TRUCK RENTING & LEASING	53212016	TRUCK, UTILITY TRAILER & RV RENTAL & LEASING
742824009792	2021 32 AVE NW	ROCH COMM NORTH	TRUCKING FIRM	HWG	Low	478977	TRANSPORTATION	48821008	SUPPORT ACTIVITIES FOR RAIL TRANSPORTATION
742824009793	Not Available	ROCH COMM NORTH	TRUCKING FIRM	HWG	Low	Not Applicable	Not Applicable	Not Applicable	Not Applicable
742824009794	2015 32 AVE NW	ROCH COMM NORTH	LIGHT MANUFACTURING	HWG	Low	239698	AUTOMOTIVE TRIMMING/APRPL FINDINGS	33636003	MOTOR VEHICLE SEATING & INTERIOR TRIM MFG
742824019834	1903 32 AVE NW	ROCH COMM NORTH	CLINIC MED/DENTAL	HWG	Low	802101	DENTISTS	62121003	OFFICES OF DENTISTS
742824019837	2001 32 AVE NW	ROCH COMM NORTH	BAR COCKTAIL TAVERN	HWG	Low	399906	ASSEMBLY & FABRICATING SERVICE (MFRS)	33999908	ALL OTHER MISCELLANEOUS MANUFACTURING
742824019838	Not Available	ROCH COMM NORTH	TRUCKING FIRM	HWG	Low	Not Applicable	Not Applicable	Not Applicable	Not Applicable
742824019839	3212 22 ST NW	ROCH COMM NORTH	GEN OFFICE 1-2STY	HWG	Low	835101	CHILD CARE SERVICE	62441003	CHILD DAY CARE SERVICES
742824019842	Not Available	ROCH COMM NORTH	TRUCKING FIRM	HWG	Low	Not Applicable	Not Applicable	Not Applicable	Not Applicable
742824074183	3245 19 ST NW	ROCH COMM NORTH	COMMON AREA	HWG	Low	999977	NONCLASSIFIED ESTABLISHMENTS	99999004	UNCLASSIFIED ESTABLISHMENTS
742831068617	3270 19 ST NW	ROCH COMM NORTH	COMMON AREA	HWG	Low	999977	NONCLASSIFIED ESTABLISHMENTS	99999004	UNCLASSIFIED ESTABLISHMENTS
742831079139	Not Available	ROCH COMM NORTH	COM VAC LAND	HWG	Low	Not Applicable	Not Applicable	Not Applicable	Not Applicable
742832056201	3430 19 ST NW	NORTHGATE/COUNTRY CLUB	AG W/BLDG 35AC+	HWG	Low	526104	GARDEN CENTERS	44422008	NURSERY GARDEN CENTER & FARM SUPPLY STORES
742841079834	Not Available	CITY OF ROCH EXEMPT	PARKLAND	HWG	Low	Not Applicable	Not Applicable	Not Applicable	Not Applicable
742841079834	Not Available	CITY OF ROCH EXEMPT	PARKLAND	HWG	Low	Not Applicable	Not Applicable	Not Applicable	Not Applicable
742841079834	Not Available	CITY OF ROCH EXEMPT	PARKLAND	HWG	Low	Not Applicable	Not Applicable	Not Applicable	Not Applicable
742842079141	2900 19 ST NW	EDUCATION PUBLIC	EDUCATIONAL/RELIGIOU	HWG	Low	Not Applicable	Not Applicable	Not Applicable	Not Applicable
742843079142	Not Available	ROCH COMM NORTH	RETENTION POND/DRAIN	HWG	Low	Not Applicable	Not Applicable	Not Applicable	Not Applicable
742844008035	1515 INDUSTRIAL DR NW	ROCH COMM NORTH	TRUCKING FIRM	HWG	Low	874232	RISK MANAGEMENT CONSULTANTS	54161308	MARKETING CONSULTING SERVICES
742844008037	1620 INDUSTRIAL DR NW	ROCH COMM NORTH	LIGHT MANUFACTURING	HWG	Low	507510	HEATING EQUIPMENT & SYSTEMS (WHLS)	42373018	WARM AIR HEATING & A/C EQUIP & SUPLS MRCHNT WHLSRS
742911060671	4020 26 ST NW	ROCH COMM NORTH	VETERINARY CLINIC	HWG	Low	74203	ANIMAL HOSPITALS	54194002	VETERINARY SERVICES
742911060675	2400 SUPERIOR DR NW	ROCH COMM NORTH	SERVICE STATION	HWG	Low	753801	AUTOMOBILE REPAIRING & SERVICE	81111104	GENERAL AUTOMOTIVE REPAIR
742913079003	Not Available	CASCADE TWP UNPLATTED	RURAL VACANT LAND	HWG	Low	Not Applicable	Not Applicable	Not Applicable	Not Applicable
742914068128	2056 SUPERIOR DR NW	ROCH COMM NORTH	CLINIC MED/DENTAL	HWG	Low	802101	DENTISTS	62121003	OFFICES OF DENTISTS
742914079427	2048 SUPERIOR DR NW	ROCH COMM NORTH	COMMON AREA	HWG	Low	804101	CHIROPRACTORS DC	62131002	OFFICES OF CHIROPRACTORS
742920311511	4995 19 ST NW	CITY OF ROCH EXEMPT	PARKLAND	HWG	Low	Not Applicable	Not Applicable	Not Applicable	Not Applicable

Table C-11

PCSI Results - Hazardous Waste Generator Locations in the DWSMAS  
Rochester Public Utilities Part 2 WHPP Amendment

PID Number	Site Address	Neighborhood Description	Land Use Description	PCS Code	Risk	SIC Code	SIC Description	NAICS Code	NAICS Description
742941051217	Not Available	ROCH COMM NORTH	COM VAC LAND	HWG	Low	Not Applicable	Not Applicable	Not Applicable	Not Applicable
742944050373	921 37 AVE NW	ROCH COMM NORTH	GEN OFFICE 1-2STY	HWG	Low	162306	TELEPHONE & TELEVISION CABLE CONTRACTORS	23713009	POWER & COMM LINE & RELATED STRUCTURES CONSTR
743141067046	5162 3 ST NW	LINCOLNSHIRE	SINGLE FAMILY	HWG	Low	801104	CLINICS	62149301	FREESTANDING AMBULATORY SURGICAL & EMERGENCY CTRS
743143031186	5315 COUNTRY CLUB RD W	CASCADE TWP C/I	LIGHT MANUFACTURING	HWG	Low	171117	AIR CONDITIONING CONTRACTORS & SYSTEMS	23822002	PLUMBING HTG & AIR-CONDITIONING CONTRACTORS
743211019477	3640 9 ST NW	ROCH COMM NORTH	GEN OFFICE 1-2STY	HWG	Low	829918	MUSIC INSTRUCTION-INSTRUMENTAL	61161005	FINE ART SCHOOLS
743211019479	Not Available	ROCH COMM NORTH	COM VAC LAND	HWG	Low	Not Applicable	Not Applicable	Not Applicable	Not Applicable
743211069019	3702 9 ST NW	CONDO ROCH NW	COMMON AREA	HWG	Low	Not Applicable	Not Applicable	Not Applicable	Not Applicable
743212047510	4220 8 ST NW	DIAMOND RIDGE/MANOR WOODS	SINGLE FAMILY	HWG	Low	874842	MEDICAL MANAGEMENT CONSULTANTS	54161812	OTHER MANAGEMENT CONSULTING SERVICES
743213004558	4109 5 ST NW	NORTHGATE/COUNTRY CLUB	SINGLE FAMILY	HWG	Low	384104	PHYSICIANS & SURGEONS EQUIP & SUPLS-MFRS	33911203	SURGICAL & MEDICAL INSTRUMENT MANUFACTURING
743213012433	469 43 AVE NW	DIAMOND RIDGE/MANOR WOODS	SINGLE FAMILY	HWG	Low	Not Applicable	Not Applicable	Not Applicable	Not Applicable
743214004304	3905 5 ST NW	NORTHGATE/COUNTRY CLUB	SINGLE FAMILY	HWG	Low	Not Applicable	Not Applicable	Not Applicable	Not Applicable
743222067371	471 FORBROOK LN NW	DIAMOND RIDGE/MANOR WOODS	SINGLE FAMILY	HWG	Low	Not Applicable	Not Applicable	Not Applicable	Not Applicable
743242004615	410 41 AVE NW	NORTHGATE/COUNTRY CLUB	SINGLE FAMILY	HWG	Low	478977	TRANSPORTATION	48821008	SUPPORT ACTIVITIES FOR RAIL TRANSPORTATION
743244012462	4003 MANOR WOODS DR NW	DIAMOND RIDGE/MANOR WOODS	SINGLE FAMILY	HWG	Low	Not Applicable	Not Applicable	Not Applicable	Not Applicable
743222024487	Not Available	NORTHGATE/COUNTRY CLUB	RES VAC LAND	HWG	Low	Not Applicable	Not Applicable	Not Applicable	Not Applicable
74322050378	3531 9 ST NW	ROCH COMM NORTH	GAS CONV STORE	HWG	Low	541103	CONVENIENCE STORES	44512001	CONVENIENCE STORES
74322082544	975 34 AVE NW	ROCH COMM NORTH	BANK	HWG	Low	641112	INSURANCE	52421001	INSURANCE AGENCIES & BROKERAGES
743230004191	406 36 AVE NW	EDUCATION PUBLIC	PUBLIC SCHOOL	HWG	Low	821103	SCHOOLS	61111007	ELEMENTARY & SECONDARY SCHOOLS
74323075517	3428 LAKERIDGE PL NW	ROCH COMM NORTH	COMMON AREA	HWG	Low	628203	FINANCIAL ADVISORY SERVICES	52393002	INVESTMENT ADVICE
74332004514	3703 2 ST NW	NORTHGATE/COUNTRY CLUB	SINGLE FAMILY	HWG	Low	Not Applicable	Not Applicable	Not Applicable	Not Applicable
74334057747	Not Available	ROCH COMM NORTH	GEN OFFICE 1-2STY	HWG	Low	Not Applicable	Not Applicable	Not Applicable	Not Applicable
743344064943	121 23 AVE SW	ROCH COMM NORTH	GEN OFFICE 1-2STY	HWG	Low	74203	ANIMAL HOSPITALS	54194002	VETERINARY SERVICES
743411008531	1010 12 AVE NW	NW DOWNTOWN	SINGLE FAMILY	HWG	Low	Not Applicable	Not Applicable	Not Applicable	Not Applicable
743411008566	1106 13 AVE NW	NW DOWNTOWN	SINGLE FAMILY	HWG	Low	Not Applicable	Not Applicable	Not Applicable	Not Applicable
743412026478	1510 14 ST NW	EDUCATION PUBLIC	PUBLIC SCHOOL	HWG	Low	821103	SCHOOLS	61111007	ELEMENTARY & SECONDARY SCHOOLS
743412026483	1202 17 AVE NW	CITY ROCH APT NW	APT 24-99 UNITS	HWG	Low	599969	ART GALLERIES & DEALERS	45392002	ART DEALERS
743412069274	1610 14 ST NW	ROCH COMM NORTH	GEN OFFICE 1-2STY	HWG	Low	731101	ADVERTISING-AGENCIES & COUNSELORS	54181001	ADVERTISING AGENCIES
743413001462	1410 7 ST NW	ROCH COMM NORTH	LIGHT MANUFACTURING	HWG	Low	871119	ENGINEERS-GEOTECHNICAL	54133029	ENGINEERING SERVICES
743413045845	Not Available	CITY OF ROCH EXEMPT		HWG	Low	Not Applicable	Not Applicable	Not Applicable	Not Applicable
743413060722	1605 CIVIC CENTER DR NW	CENTRAL BUSINESS DISTRICT	FUNERAL HOME	HWG	Low	726103	FUNERAL DIRECTORS	81221002	FUNERAL HOMES & FUNERAL SERVICES
743413063700	429 16 AVE NW	CENTRAL BUSINESS DISTRICT	MOTEL OVER 40 UNITS	HWG	Low	161101	PAVING CONTRACTORS	23731010	HIGHWAY STREET & BRIDGE CONSTRUCTION
743414000581	1112 7 ST NW	ROCH COMM NORTH	NEIGHBORHOOD CENTER	HWG	Low	641112	INSURANCE	52421001	INSURANCE AGENCIES & BROKERAGES
743414000582	1208 7 ST NW	ROCH COMM NORTH	STRIP CENTER	HWG	Low	832282	COUNSELORS	62419036	OTHER INDIVIDUAL & FAMILY SERVICES
743414001461	3400 7 ST NW	ROCH COMM NORTH	LIGHT MANUFACTURING	HWG	Low	344403	SHEET METAL FABRICATORS (MFRS)	33232204	SHEET METAL WORK MANUFACTURING
743414008591	1103 7 ST NW	ROCH COMM NORTH	FASTFOOD REST FRANCH	HWG	Low	581220	RESTAURANT MANAGEMENT	72231009	FOOD SERVICE CONTRACTORS
743414008595	1117 7 ST NW	ROCH COMM NORTH	STRIP CENTER	HWG	Low	581208	RESTAURANTS	72251117	FULL-SERVICE RESTAURANTS
743414008601	1219 7 ST NW	ROCH COMM NORTH	AUTOMOTIVE OTHER	HWG	Low	753601	GLASS COATING & TINTING	81112203	AUTOMOTIVE GLASS REPLACEMENT SHOPS
743414047531	Not Available	CENTRAL BUSINESS DISTRICT	COM PARKING LOT	HWG	Low	723106	BEAUTY SALONS	81211202	BEAUTY SALONS
743414053690	1101 6 ST NW	CENTRAL BUSINESS DISTRICT	NEIGHBORHOOD CENTER	HWG	Low	592102	LIQUORS-RETAIL	44531004	BEER, WINE & LIQUOR STORES
743414059487	1306 7 ST NW	ROCH COMM NORTH	STRIP CENTER	HWG	Low	422505	WAREHOUSES-MERCHANDISE & SELF STORAGE	49311008	GENERAL WAREHOUSING & STORAGE
743414065665	451 16 AVE NW	CENTRAL BUSINESS DISTRICT	FASTFOOD REST FRANCH	HWG	Low	753801	AUTOMOBILE REPAIRING & SERVICE	81111104	GENERAL AUTOMOTIVE REPAIR
743414065666	457 16 AVE NW	CENTRAL BUSINESS DISTRICT	SERVICE STATION	HWG	Low	Not Applicable	Not Applicable	Not Applicable	Not Applicable
743421009000	1807 7 ST NW	ROCH COMM NORTH	COM VAC LAND	HWG	Low	Not Applicable	Not Applicable	Not Applicable	Not Applicable
743421026495	1702 7 ST NW	ROCH COMM NORTH	WAREHOUSE	HWG	Low	753201	AUTOMOBILE BODY-REPAIRING & PAINTING	81112102	AUTOMOTIVE BODY, PAINT & INTERIOR REPAIR/MAINT
743421026496	1704 7 ST NW	ROCH COMM NORTH	WAREHOUSE	HWG	Low	753801	AUTOMOBILE REPAIRING & SERVICE	81111104	GENERAL AUTOMOTIVE REPAIR
743421026498	1814 7 ST NW	CITY OF ROCH EXEMPT	PUBLIC MUNICIPAL	HWG	Low	Not Applicable	Not Applicable	Not Applicable	Not Applicable
743421077281	1802 7 ST NW	ROCH COMM NORTH	GENERAL RETAIL	HWG	Low	735910	RENTAL SERVICE-STORES & YARDS	53231003	GENERAL RENTAL CENTERS
743423052312	2302 HWY 14 W	CITY OF ROCH EXEMPT	PARKLAND	HWG	Low	Not Applicable	Not Applicable	Not Applicable	Not Applicable
743424076186	Not Available	CITY OF ROCH EXEMPT	PARKLAND	HWG	Low	Not Applicable	Not Applicable	Not Applicable	Not Applicable
743433059731	2215 2 ST SW	ROCH COMM NORTH	STRIP CENTER	HWG	Low	899999	SERVICES NEC	54199009	ALL OTHER PROFESSIONAL, SCIENTIFIC/TECHNICAL SVCS
743433073697	2009 2 ST SW	ROCH COMM NORTH	SERVICE STATION	HWG	Low	753801	AUTOMOBILE REPAIRING & SERVICE	81111104	GENERAL AUTOMOTIVE REPAIR
743433077200	2001 2 ST SW	ROCH COMM NORTH	GEN OFFICE 1-2STY	HWG	Moderate	804918	PHYSICAL THERAPISTS	62134007	OFFICES-PHYSICAL OCCPNTL/SPEECH THRPTS/AUDLGSTS
743434024667	13 19 AVE SW	SECOND STREET WEST	SINGLE FAMILY	HWG	Moderate	Not Applicable	Not Applicable	Not Applicable	Not Applicable
743434024707	1732 1 ST SW	SECOND STREET WEST	SINGLE FAMILY	HWG	Low	Not Applicable	Not Applicable	Not Applicable	Not Applicable
743434024725	1811 2 ST SW	ROCH COMM NORTH	GENERAL RETAIL	HWG	Moderate	526104	GARDEN CENTERS	44422008	NURSERY, GARDEN CENTER & FARM SUPPLY STORES
743434075716	1827 2 ST SW	ROCH COMM NORTH	SERVICE STATION	HWG	Low	173101	ELECTRIC CONTRACTORS	23821007	ELECTRICAL CONTR & OTHER WIRING INSTALLATION CONTR
743441003004	1420 CIVIC CENTER DR NW	CENTRAL BUSINESS DISTRICT	SERVICE STATION	HWG	Low	753801	AUTOMOBILE REPAIRING & SERVICE	81111104	GENERAL AUTOMOTIVE REPAIR
743441003005	Not Available	CENTRAL BUSINESS DISTRICT	GAS CONV STORE	HWG	Low	Not Applicable	Not Applicable	Not Applicable	Not Applicable
743441003009	1428 5 PL NW	CENTRAL BUSINESS DISTRICT	LAUNDRY/DRY CLN	HWG	Low	721201	CLEANERS	81232002	DRYCLEANING & LAUNDRY SVCS (EXCEPT COIN-OPERATED)
743441003010	432 16 AVE NW	CENTRAL BUSINESS DISTRICT	RESTAURANT FRANCH	HWG	Low	Not Applicable	Not Applicable	Not Applicable	Not Applicable
743441003103	Not Available	CENTRAL BUSINESS DISTRICT	PARKLAND	HWG	Low	871202	ARCHITECTS	54131001	ARCHITECTURAL SERVICES
743441003131	1256 4 1/2 ST NW	NW DOWNTOWN	SINGLE FAMILY	HWG	Low	274105	PUBLISHERS (MFRS)	51119908	ALL OTHER PUBLISHERS
743441047324	1400 5 PL NW	CENTRAL BUSINESS DISTRICT	GENERAL RETAIL	HWG	Low	594141	BICYCLES-DEALERS	45111006	SPORTING GOODS STORES
743441047325	1310 5 PL NW	CENTRAL BUSINESS DISTRICT	BAKERY/DELI	HWG	Low	581208	RESTAURANTS	72251117	FULL-SERVICE RESTAURANTS
743441053467	1110 6 ST NW	CENTRAL BUSINESS DISTRICT	BANK	HWG	Low	602101	BANKS	52211002	COMMERCIAL BANKING
743442026487	331 16 AVE NW	CENTRAL BUSINESS DISTRICT	BANK	HWG	Low	641112	INSURANCE	52421001	INSURANCE AGENCIES & BROKERAGES
743442083369	24 17 AVE NW	ROCH COMM NORTH	STRIP CENTER	HWG	Low	999977	NONCLASSIFIED ESTABLISHMENTS	99999004	UNCLASSIFIED ESTABLISHMENTS
743443011496	1502 CENTER ST W	NW DOWNTOWN	SINGLE FAMILY	HWG	Low	Not Applicable	Not Applicable	Not Applicable	Not Applicable
743443011645	1417 CENTER ST W	NW DOWNTOWN	SINGLE FAMILY	HWG	Low	738401	PHOTO FINISHING-RETAIL	81292201	ONE-HOUR PHOTOFINISHING
743443079535	123 16 AVE SW	CENTRAL BUSINESS DISTRICT	STRIP CENTER	HWG	Low	606101	CREDIT UNIONS	52213003	CREDIT UNIONS
743444011448	1114 CENTER ST W	NW DOWNTOWN	SINGLE FAMILY	HWG	Low	Not Applicable	Not Applicable	Not Applicable	Not Applicable
743444011584	1 11 AVE NW	ROCH COMM NORTH		HWG	Low	523103	GLASS-STAINED & LEADED	44419034	OTHER BUILDING MATERIAL DEALERS
743444011608	1153 CENTER ST W	NW DOWNTOWN	SINGLE FAMILY	HWG	Low	Not Applicable	Not Applicable	Not Applicable	Not Applicable
743444073709	1211 2 ST SW	CENTRAL BUSINESS DISTRICT	HOTEL OVER 30 UNITS	HWG	Low	701101	HOTELS & MOTELS	72111002	HOTELS (EXCEPT CASINO HOTELS) & MOTELS

Table C-11

**PCSI Results - Hazardous Waste Generator Locations in the DWSMAs  
Rochester Public Utilities Part 2 WHPP Amendment**

PID Number	Site Address	Neighborhood Description	Land Use Description	PCS Code	Risk	SIC Code	SIC Description	NAICS Code	NAICS Description
743444075680	1101 2 ST SW	CENTRAL BUSINESS DISTRICT	SERVICE STATION	HWG	Low	753801	AUTOMOBILE REPAIRING & SERVICE	81111104	GENERAL AUTOMOTIVE REPAIR
743511015925	1101 BROADWAY AVE N	ROCH COMM NORTH	CLINIC MED/DENTAL	HWG	Low	581208	RESTAURANTS	72251117	FULL-SERVICE RESTAURANTS
743511015929	1117 BROADWAY AVE N	ROCH COMM NORTH	GENERAL RETAIL	HWG	Low	721201	CLEANERS	81232002	DRYCLEANING & LAUNDRY SVCS (EXCEPT COIN-OPERATED)
743511015953	1201 BROADWAY AVE N	ROCH COMM NORTH	WAREHOUSE	HWG	Low	734902	JANITOR SERVICE	56172001	JANITORIAL SERVICES
743511015955	1225 BROADWAY AVE N	ROCH COMM NORTH	SERVICE STATION	HWG	Low	753801	AUTOMOBILE REPAIRING & SERVICE	81111104	GENERAL AUTOMOTIVE REPAIR
743511016043	922 BROADWAY AVE N	ROCH COMM NORTH	CLINIC MED/DENTAL	HWG	Low	653108	REAL ESTATE MANAGEMENT	53121005	OFFICES OF REAL ESTATE AGENTS & BROKERS
743511016058	1024 BROADWAY AVE N	ROCH COMM NORTH	AUTOMOTIVE OTHER	HWG	Low	754903	AUTOMOBILE LUBRICATION SERVICE	81119101	AUTOMOTIVE OIL CHANGE & LUBRICATION SHOPS
743511016069	1104 BROADWAY AVE N	ROCH COMM NORTH	BAKERY/DELI	HWG	Low	546102	BAKERS-RETAIL	31181102	RETAIL BAKERIES
743511016082	1204 BROADWAY AVE N	ROCH COMM NORTH	GEN OFFICE 1-2STY	HWG	Low	422503	STORAGE-HOUSEHOLD & COMMERCIAL	53113001	LESSORS OF MINIWAREHOUSES & SELF-STORAGE UNITS
743511075686	1003 BROADWAY AVE N	ROCH COMM NORTH	GAS CONV STORE	HWG	Low	594409	JEWELERS-RETAIL	44831012	JEWELRY STORES
743513015723	903 2 AVE NW	NW DOWNTOWN	SINGLE FAMILY	HWG	Low	Not Applicable	Not Applicable	Not Applicable	Not Applicable
743513015765	199 8 ST NW	CITY OF ROCH EXEMPT	PUBLIC MUNICIPAL	HWG	Low	Not Applicable	Not Applicable	Not Applicable	Not Applicable
743513015809	32 7 ST NW	NW DOWNTOWN	SINGLE FAMILY	HWG	Low	Not Applicable	Not Applicable	Not Applicable	Not Applicable
743514015797	601 BROADWAY AVE N	ROCH COMM NORTH	GENERAL RETAIL	HWG	Low	593205	CLOTHING-USED	45331013	USED MERCHANDISE STORES
743514015801	609 BROADWAY AVE N	ROCH COMM NORTH	GENERAL RETAIL	HWG	Low	347907	ENGRAVERS-METAL (MFRS)	33281211	METAL COATING & NON-PRECIOUS ENGRAVING
743514015854	821 BROADWAY AVE N	ROCH COMM NORTH	GENERAL RETAIL	HWG	Low	Not Applicable	Not Applicable	Not Applicable	Not Applicable
743514016006	706 BROADWAY AVE N	ROCH COMM NORTH	BAKERY/DELI	HWG	Low	546102	BAKERS-RETAIL	31181102	RETAIL BAKERIES
743514016038	902 BROADWAY AVE N	ROCH COMM NORTH	GEN OFFICE 1-2STY	HWG	Low	832207	ADOPTION AGENCIES	62411001	CHILD & YOUTH SERVICES
743514016144	198 7 ST NE	CITY OF ROCH EXEMPT	PUBLIC UTILITY	HWG	Moderate	Not Applicable	Not Applicable	Not Applicable	Not Applicable
743514073627	10 7 ST NE	ROCH COMM NORTH	AUTO DEALERSHIP	HWG	Low	551103	AUTOMOBILE DEALERS-USED CARS	44112005	USED CAR DEALERS
743514075684	701 BROADWAY AVE N	ROCH COMM NORTH	GAS CONV STORE	HWG	Low	541103	CONVENIENCE STORES	44512001	CONVENIENCE STORES
743514079184	625 BROADWAY AVE N	ROCH COMM NORTH	SERVICE STATION	HWG	Low	553111	AUTOMOBILE PARTS & SUPPLIES-RETAIL-NEW	44131011	AUTOMOTIVE PARTS & ACCESSORIES STORES
743521005409	442 10 ST NW	NW DOWNTOWN	SINGLE FAMILY	HWG	Low	753801	AUTOMOBILE REPAIRING & SERVICE	81111104	GENERAL AUTOMOTIVE REPAIR
743521012133	624 14 ST NW	NW DOWNTOWN	SINGLE FAMILY	HWG	Low	74201	VETERINARIANS	54194009	VETERINARY SERVICES
743521012229	1116 6 AVE NW	NW DOWNTOWN	SINGLE FAMILY	HWG	Low	999977	NONCLASSIFIED ESTABLISHMENTS	99999004	UNCLASSIFIED ESTABLISHMENTS
743521051479	610 10 ST NW	NW DOWNTOWN	SINGLE FAMILY	HWG	Low	Not Applicable	Not Applicable	Not Applicable	Not Applicable
743522003337	1214 10 AVE NW	NW DOWNTOWN	SINGLE FAMILY	HWG	Low	Not Applicable	Not Applicable	Not Applicable	Not Applicable
743523001324	632 11 AVE NW	ROCH COMM NORTH	SERVICE STATION	HWG	Low	753801	AUTOMOBILE REPAIRING & SERVICE	81111104	GENERAL AUTOMOTIVE REPAIR
743523001326	1016 7 ST NW	ROCH COMM NORTH	GENERAL RETAIL	HWG	Low	208201	BREWERS (MFRS)	31212002	BREWERIES
743523001332	1004 7 ST NW	ROCH COMM NORTH	GENERAL RETAIL	HWG	Low	363501	HOUSEHOLD VACUUM CLEANERS (MFRS)	33521011	SMALL ELECTRICAL APPLIANCE MANUFACTURING
743523003905	923 6 ST NW	CENTRAL BUSINESS DISTRICT	SERVICE STATION	HWG	Low	753834	IGNITION INTERLOCK DEVICES-INSTALL & SVC	81111127	GENERAL AUTOMOTIVE REPAIR
743523003906	Not Available	CENTRAL BUSINESS DISTRICT	COM PARKING LOT	HWG	Low	Not Applicable	Not Applicable	Not Applicable	Not Applicable
743523003912	Not Available	CENTRAL BUSINESS DISTRICT	RESTAURANT W/LIQUOR	HWG	Low	581228	COFFEE SHOPS	72251505	SNACK & NONALCOHOLIC BEVERAGE BARS
743523077904	602 11 AVE NW	CENTRAL BUSINESS DISTRICT	COMMON AREA	HWG	Low	192112	HOME BUILDERS	23611506	NEW SINGLE-FAMILY HSNNG CONSTR (EXC FOR-SALE BLDRS)
743523079723	809 6 ST NW	CENTRAL BUSINESS DISTRICT	SERVICE STATION	HWG	Low	Not Applicable	Not Applicable	Not Applicable	Not Applicable
743523081984	612 11 AVE NW	ROCH COMM NORTH	COMMON AREA	HWG	Low	899999	SERVICES NEC	54199009	ALL OTHER PROFESSIONAL, SCIENTIFIC/TECHNICAL SVCS
743524003948	602 7 ST NW	ROCH COMM NORTH	GENERAL RETAIL	HWG	Low	Not Applicable	Not Applicable	Not Applicable	Not Applicable
743524003955	Not Available	CITY OF ROCH EXEMPT	PUBLIC COUNTY	HWG	Low	Not Applicable	Not Applicable	Not Applicable	Not Applicable
743524003956	539 6 AVE NW	ROCH COMM NORTH	AUTOMOTIVE OTHER	HWG	Low	753201	AUTOMOBILE BODY-REPAIRING & PAINTING	81112102	AUTOMOTIVE BODY, PAINT & INTERIOR REPAIR/MAINT
743524003958	525 6 AVE NW	ROCH COMM NORTH	WAREHOUSE	HWG	Low	533102	TRADING POSTS	45231911	ALL OTHER GENERAL MERCHANDISE STORES
743531005079	839 CIVIC CENTER DR NW	CENTRAL BUSINESS DISTRICT	COM VAC LAND	HWG	Low	Not Applicable	Not Applicable	Not Applicable	Not Applicable
743531007598	501 6 AVE NW	CENTRAL BUSINESS DISTRICT	MEDICAL OTHER	HWG	Low	411902	AMBULANCE SERVICE	62191002	AMBULANCE SERVICES
743531007599	504 6 AVE NW	CENTRAL BUSINESS DISTRICT	AUTOMOTIVE OTHER	HWG	Low	553111	AUTOMOBILE PARTS & SUPPLIES-RETAIL-NEW	44131011	AUTOMOTIVE PARTS & ACCESSORIES STORES
743532003890	847 CIVIC CENTER DR NW	CENTRAL BUSINESS DISTRICT	PRIVATE SCHOOL	HWG	Low	829909	TUTORING	61169102	EXAM PREPARATION & TUTORING
743532011347	806 5 ST NW	NW DOWNTOWN	SINGLE FAMILY	HWG	Low	Not Applicable	Not Applicable	Not Applicable	Not Applicable
743532012049	923 2 ST NW	NW DOWNTOWN	SINGLE FAMILY	HWG	Low	171117	AIR CONDITIONING CONTRACTORS & SYSTEMS	23822002	PLUMBING HTG & AIR-CONDITIONING CONTRACTORS
743532013950	Not Available	CENTRAL BUSINESS DISTRICT	PARKLAND	HWG	Low	Not Applicable	Not Applicable	Not Applicable	Not Applicable
743532054334	1016 CIVIC CENTER DR NW	CENTRAL BUSINESS DISTRICT	GEN OFFICE 1-2STY	HWG	Low	641112	INSURANCE	52421001	INSURANCE AGENCIES & BROKERAGES
743532055830	508 9 AVE NW	CENTRAL BUSINESS DISTRICT	LIGHT MANUFACTURING	HWG	Low	243401	CABINETS-MANUFACTURERS	33711003	WOOD KITCHEN CABINET & COUNTERTOP MANUFACTURING
743532055832	512 9 AVE NW	CENTRAL BUSINESS DISTRICT	AUTOMOTIVE OTHER	HWG	Low	753801	AUTOMOBILE REPAIRING & SERVICE	81111104	GENERAL AUTOMOTIVE REPAIR
743532075646	918 6 ST NW	CENTRAL BUSINESS DISTRICT	WAREHOUSE	HWG	Low	754203	AUTOMOBILE DETAIL & CLEAN-UP SERVICE	81119201	CAR WASHES
743532077199	912 6 ST NW	CENTRAL BUSINESS DISTRICT	AUTOMOTIVE OTHER	HWG	Low	753201	AUTOMOBILE BODY-REPAIRING & PAINTING	81112102	AUTOMOTIVE BODY, PAINT & INTERIOR REPAIR/MAINT
743532081826	Not Available	CENTRAL BUSINESS DISTRICT	GEN OFFICE 3+STY	HWG	Low	Not Applicable	Not Applicable	Not Applicable	Not Applicable
743533005122	1013 2 ST SW	CENTRAL BUSINESS DISTRICT	MOTEL 21-40 UNITS	HWG	Low	701101	HOTELS & MOTELS	72111002	HOTELS (EXCEPT CASINO HOTELS) & MOTELS
743533005137	908 CENTER ST W	CENTRAL BUSINESS DISTRICT	APT 4PLEX	HWG	Low	Not Applicable	Not Applicable	Not Applicable	Not Applicable
743533078163	903 CENTER ST W	CENTRAL BUSINESS DISTRICT	GEN OFFICE 1-2STY	HWG	Low	839919	CHARITABLE INSTITUTIONS	81331104	HUMAN RIGHTS ORGANIZATIONS
743534012762	103 6 AVE SW	CENTRAL BUSINESS DISTRICT	APT 5-11UNITS	HWG	Low	839902	ALCOHOLISM INFORMATION & TREATMENT CTRS	81331905	OTHER SOCIAL ADVOCACY ORGANIZATIONS
743534012816	15 7 AVE NW	CENTRAL BUSINESS DISTRICT	CLINIC MED/DENTAL	HWG	Low	802101	DENTISTS	62121003	OFFICES OF DENTISTS
743534012844	723 2 ST SW	CENTRAL BUSINESS DISTRICT	CLINIC MED/DENTAL	HWG	Low	802101	DENTISTS	62121003	OFFICES OF DENTISTS
743534082042	3 7 AVE NW	CENTRAL BUSINESS DISTRICT	CHURCH	HWG	Low	866107	CHURCHES	81311008	RELIGIOUS ORGANIZATIONS
743541018095	Not Available	CENTRAL BUSINESS DISTRICT	COM PARKING LOT	HWG	Low	Not Applicable	Not Applicable	Not Applicable	Not Applicable
743541018097	223 BROADWAY AVE N	CENTRAL BUSINESS DISTRICT	RES/COMM	HWG	Low	422503	STORAGE-HOUSEHOLD & COMMERCIAL	53113001	LESSORS OF MINIWAREHOUSES & SELF-STORAGE UNITS
743541018475	424 BROADWAY AVE N	ROCH COMM NORTH	HEAVY MANUFACTURING	HWG	Low	Not Applicable	Not Applicable	Not Applicable	Not Applicable
743541018519	501 BROADWAY AVE N	ROCH COMM NORTH	GENERAL RETAIL	HWG	Low	753698	GLASS REPLACEMENT SHOPS	81112202	AUTOMOTIVE GLASS REPLACEMENT SHOPS
743541081808	210 BROADWAY AVE N	CENTRAL BUSINESS DISTRICT	STRIP CENTER	HWG	Low	721906	BRIDAL GOWN PRESERVATION SERVICE	81149006	OTHER PERSONAL & HOUSEHOLD GOODS REPAIR & MAINT
743542018413	Not Available	CENTRAL BUSINESS DISTRICT	COM PARKING LOT	HWG	Low	Not Applicable	Not Applicable	Not Applicable	Not Applicable
743542018454	300 1 AVE NW	CENTRAL BUSINESS DISTRICT	RESTAURANT W/LIQUOR	HWG	Low	581208	RESTAURANTS	72251117	FULL-SERVICE RESTAURANTS
743542018486	412 2 AVE NW	CENTRAL BUSINESS DISTRICT	LIGHT MANUFACTURING	HWG	Low	152103	GENERAL CONTRACTORS	23611505	NEW SINGLE-FAMILY HSNNG CONSTR (EXC FOR-SALE BLDRS)
743542018494	501 4 AVE NW	ROCH COMM NORTH	GENERAL RETAIL	HWG	Low	152112	HOME BUILDERS	23611506	NEW SINGLE-FAMILY HSNNG CONSTR (EXC FOR-SALE BLDRS)
743542018496	509 4 AVE NW	ROCH COMM NORTH	AUTOMOTIVE OTHER	HWG	Low	753301	MUFFLERS & EXHAUST SYSTEMS-ENGINE	81111202	AUTOMOTIVE EXHAUST SYSTEM REPAIR
743542018504	503 3 AVE NW	ROCH COMM NORTH	COM PARKING LOT	HWG	Low	Not Applicable	Not Applicable	Not Applicable	Not Applicable
743542018508	211 5 ST NW	ROCH COMM NORTH	AUTOMOTIVE OTHER	HWG	Low	769203	WELDING	81149058	OTHER PERSONAL & HOUSEHOLD GOODS REPAIR & MAINT
743542018509	215 5 ST NW	ROCH COMM NORTH	LIGHT MANUFACTURING	HWG	Low	753201	AUTOMOBILE BODY-REPAIRING & PAINTING	81112102	AUTOMOTIVE BODY, PAINT & INTERIOR REPAIR/MAINT
743542018512	503 2 AVE NW	ROCH COMM NORTH	IND VAC LAND	HWG	Low	Not Applicable	Not Applicable	Not Applicable	Not Applicable

Table C-11

PCSI Results - Hazardous Waste Generator Locations in the DWSMAs  
Rochester Public Utilities Part 2 WHPP Amendment

PID Number	Site Address	Neighborhood Description	Land Use Description	PCS Code	Risk	SIC Code	SIC Description	NAICS Code	NAICS Description
743542018513	511 2 AVE NW	ROCH COMM NORTH	LIGHT MANUFACTURING	HWG	Low	554101	SERVICE STATIONS-GASOLINE & OIL	44719005	OTHER GASOLINE STATIONS
743542046057	304 2 AVE NW	CENTRAL BUSINESS DISTRICT	COM PARKING LOT	HWG	Low	Not Applicable	Not Applicable	Not Applicable	Not Applicable
743542050085	233 3 ST NW	CENTRAL BUSINESS DISTRICT	SPECIAL PURPOSE COMM	HWG	Low	Not Applicable	Not Applicable	Not Applicable	Not Applicable
743542053641	Not Available	CENTRAL BUSINESS DISTRICT	COM PARKING LOT	HWG	Low	Not Applicable	Not Applicable	Not Applicable	Not Applicable
743542054858	236 5 ST NW	CENTRAL BUSINESS DISTRICT	WAREHOUSE	HWG	Low	Not Applicable	Not Applicable	Not Applicable	Not Applicable
743542078082	515 BROADWAY AVE N	ROCH COMM NORTH	RES/COMM	HWG	Low	371404	AUTOMOBILE REPAIR/SVC-EQUIP & SUPLS-MFRS	33639004	OTHER MOTOR VEHICLE PARTS MANUFACTURING
743542081852	400 1 AVE NW	CENTRAL BUSINESS DISTRICT	APT 24-99 UNITS	HWG	Low	Not Applicable	Not Applicable	Not Applicable	Not Applicable
743542081853	Not Available	CENTRAL BUSINESS DISTRICT	COM PARKING LOT	HWG	Low	Not Applicable	Not Applicable	Not Applicable	Not Applicable
743542081854	Not Available	CENTRAL BUSINESS DISTRICT	COM VAC LAND	HWG	Low	Not Applicable	Not Applicable	Not Applicable	Not Applicable
743543017893	21 2 ST SW	CENTRAL BUSINESS DISTRICT	GEN OFFICE 3+STY	HWG	Low	869903	ORGANIZATIONS	81341018	CIVIL & SOCIAL ORGANIZATIONS
743543017897	101 1 AVE SW	CENTRAL BUSINESS DISTRICT	HOTEL OVER 30 UNITS	HWG	Low	581228	COFFEE SHOPS	72251505	SNACK & NONALCOHOLIC BEVERAGE BARS
743543017906	11 4 AVE SW	CENTRAL BUSINESS DISTRICT	CHURCH	HWG	Low	864108	CLUBS	81341004	CIVIL & SOCIAL ORGANIZATIONS
743543017983	6 1 AVE NW	CENTRAL BUSINESS DISTRICT	HOTEL OVER 30 UNITS	HWG	Low	Not Applicable	Not Applicable	Not Applicable	Not Applicable
743543017985	201 CENTER ST W	CENTRAL BUSINESS DISTRICT	HOSPITAL	HWG	Low	823111	SPECIAL INTEREST LIBRARIES	51912010	LIBRARIES & ARCHIVES
743543018026	Not Available	CENTRAL BUSINESS DISTRICT	HOSPITAL	HWG	Low	Not Applicable	Not Applicable	Not Applicable	Not Applicable
743543052780	Not Available	CENTRAL BUSINESS DISTRICT	COM PARKING LOT	HWG	Low	Not Applicable	Not Applicable	Not Applicable	Not Applicable
743543078602	200 1 ST SW	CENTRAL BUSINESS DISTRICT	MEDICAL OTHER	HWG	Low	809907	HEALTH SERVICES	62199921	ALL OTHER MISC AMBULATORY HEALTH CARE SERVICES
743544031707	7 1 AVE SW	CENTRAL BUSINESS DISTRICT	HOTEL OVER 30 UNITS	HWG	Low	701101	HOTELS & MOTELS	72111002	HOTELS (EXCEPT CASINO HOTELS) & MOTELS
743544017881	102 BROADWAY AVE S	CENTRAL BUSINESS DISTRICT	GEN OFFICE 3+STY	HWG	Low	801101	PHYSICIANS & SURGEONS	62111007	OFFICES OF PHYSICIANS (EXC MENTAL HEALTH SPECS)
743544017882	150 BROADWAY AVE S	CENTRAL BUSINESS DISTRICT	HOTEL OVER 30 UNITS	HWG	Low	701101	HOTELS & MOTELS	72111002	HOTELS (EXCEPT CASINO HOTELS) & MOTELS
743544017886	111 BROADWAY AVE S	CENTRAL BUSINESS DISTRICT	RETAIL MALL	HWG	Low	594509	GAMES & GAME SUPPLIES	45121020	HOBBY, TOY & GAME STORES
743544017917	9 BROADWAY AVE S	CENTRAL BUSINESS DISTRICT	RESTAURANT W/LIQUOR	HWG	Low	Not Applicable	Not Applicable	Not Applicable	Not Applicable
743544017961	24 1 AVE NE	CENTRAL BUSINESS DISTRICT	GEN OFFICE 1-2STY	HWG	Low	Not Applicable	Not Applicable	Not Applicable	Not Applicable
743544017969	22 BROADWAY AVE N	CENTRAL BUSINESS DISTRICT	APT 100+ UNITS	HWG	Low	Not Applicable	Not Applicable	Not Applicable	Not Applicable
743544017970	12 BROADWAY AVE N	CENTRAL BUSINESS DISTRICT	SERVICE STATION	HWG	Low	753801	AUTOMOBILE REPAIRING & SERVICE	81111104	GENERAL AUTOMOTIVE REPAIR
743544017971	5 CENTER ST E	CENTRAL BUSINESS DISTRICT	GEN OFFICE 1-2STY	HWG	Low	811103	ATTORNEYS	54111002	OFFICES OF LAWYERS
743544018049	101 BROADWAY AVE N	CENTRAL BUSINESS DISTRICT	GENERAL RETAIL	HWG	Low	571306	FLOOR MATERIALS	44221010	FLOOR COVERING STORES
743544018051	105 BROADWAY AVE N	CENTRAL BUSINESS DISTRICT	APT 12-23 UNITS	HWG	Low	863101	LABOR ORGANIZATIONS	81939001	LABOR UNIONS & SIMILAR LABOR ORGANIZATIONS
743544018057	120 BROADWAY AVE N	CENTRAL BUSINESS DISTRICT	SPECIAL PURPOSE COMM	HWG	Low	832218	SOCIAL SERVICE & WELFARE ORGANIZATIONS	62419012	OTHER INDIVIDUAL & FAMILY SERVICES
743544018061	102 BROADWAY AVE N	CENTRAL BUSINESS DISTRICT	SERVICE STATION	HWG	Low	753801	AUTOMOBILE REPAIRING & SERVICE	81111104	GENERAL AUTOMOTIVE REPAIR
743544018559	20 CIVIC CENTER DR SE	CENTRAL BUSINESS DISTRICT	PUBLIC MUNICIPAL	HWG	Low	912104	GOVERNMENT OFFICES-CITY/VILLAGE & TWP	92112006	LEGISLATIVE BODIES
743544053300	209 CENTER ST E	CENTRAL BUSINESS DISTRICT	BANK	HWG	Low	602101	BANKS	52211002	COMMERCIAL BANKING
743544073877	211 1 ST NE	CONDO ROCH NE	COMMON AREA	HWG	Low	829229	EDUCATIONAL SERVICE-BUSINESS	61171003	EDUCATIONAL SUPPORT SERVICES
743544075694	18 1 AVE SE	CENTRAL BUSINESS DISTRICT	NEWSPAPER	HWG	Low	271101	NEWSPAPERS (PUBLISHERS/MFRS)	51111003	NEWSPAPER PUBLISHERS
743611014278	1909 9 ST NE	JEFFERSON	SINGLE FAMILY	HWG	Low	805906	HOUSES & INSTITUTIONS	62311008	NURSING CARE FACILITIES (SKILLED NURSING FLCTS)
743611014292	1053 19 AVE NE	JEFFERSON	SINGLE FAMILY	HWG	Low	Not Applicable	Not Applicable	Not Applicable	Not Applicable
743611014297	1807 10 ST NE	JEFFERSON	SINGLE FAMILY	HWG	Low	Not Applicable	Not Applicable	Not Applicable	Not Applicable
743612002295	1212 14 AVE NE	JEFFERSON	DUPLEX/TRIPLEX	HWG	Low	733604	ARTISTS-COMMERCIAL	54143002	GRAPHIC DESIGN SERVICES
743613014545	716 12 AVE NE	JEFFERSON	SINGLE FAMILY	HWG	Low	Not Applicable	Not Applicable	Not Applicable	Not Applicable
743613024101	808 11 AVE NE	JEFFERSON	SINGLE FAMILY	HWG	Low	Not Applicable	Not Applicable	Not Applicable	Not Applicable
743613026785	828 11 AVE NE	ROCH COMM NORTH	VETERINARY CLINIC	HWG	Moderate	802101	DENTISTS	62121003	OFFICES OF DENTISTS
743613026788	1116 9 ST NE	ROCH COMM NORTH	GEN OFFICE 1-2STY	HWG	Moderate	999977	NONCLASSIFIED ESTABLISHMENTS	99999004	UNCLASSIFIED ESTABLISHMENTS
743621007935	1201 10 AVE NE	EDUCATION PUBLIC	PUBLIC SCHOOL	HWG	Moderate	821103	SCHOOLS	61111007	ELEMENTARY & SECONDARY SCHOOLS
743621008013	1104 10 AVE NE	JEFFERSON	SINGLE FAMILY	HWG	Low	Not Applicable	Not Applicable	Not Applicable	Not Applicable
743633011243	41 7 AVE NE	CENTRAL BUSINESS DISTRICT	SERVICE STATION	HWG	Low	655302	CEMETERIES	81222002	CEMETERIES & CREMATORIES
743633026675	403 CENTER ST E	CENTRAL BUSINESS DISTRICT	PARKLAND	HWG	Low	864102	VETERANS' & MILITARY ORGANIZATIONS	81341003	CIVIL & SOCIAL ORGANIZATIONS
743633057408	307 CENTER ST E	CENTRAL BUSINESS DISTRICT	GEN OFFICE 1-2STY	HWG	Low	358911	WATER SOFTENING/COND EQUIP SVC/SUPL-MFRS	33331869	OTHER COMMERCIAL & SERVICE INDUSTRY MACHINERY MFG
743634026628	1026 CENTER ST E	EDUCATION PUBLIC	SERVICES OTHER	HWG	Low	832222	YOUTH ORGANIZATIONS & CENTERS	62411006	CHILD & YOUTH SERVICES
743634026642	825 CENTER ST E	JEFFERSON	SINGLE FAMILY	HWG	Low	Not Applicable	Not Applicable	Not Applicable	Not Applicable
743634026658	703 CENTER ST E	JEFFERSON	SINGLE FAMILY	HWG	Low	Not Applicable	Not Applicable	Not Applicable	Not Applicable
743634026743	111 11 AVE NE	ROCH COMM NORTH	COM VAC LAND	HWG	Low	764105	FURNITURE-REPAIRING & REFINISHING	81142006	REUPHOLSTERY & FURNITURE REPAIR
743642010105	1228 4 ST NE	SILVER LAKE SOUTH	SINGLE FAMILY	HWG	Low	753207	AUTOMOBILE SEATCOVERS TOPS & UPHOLSTERY	81121207	AUTOMOTIVE BODY, PAINT & INTERIOR REPAIR/MAINT
743643020794	26 13 AVE SE	EAST CENTER STREET	SINGLE FAMILY	HWG	Low	801104	CLINICS	62149301	FREESTANDING AMBULATORY SURGICAL & EMERGENCY CTRS
743643021565	1103 CENTER ST E	SILVER LAKE SOUTH	DUPLEX/TRIPLEX	HWG	Low	Not Applicable	Not Applicable	Not Applicable	Not Applicable
743643026860	401 2 AVE NW	CENTRAL BUSINESS DISTRICT	RAILROAD	HWG	Low	Not Applicable	Not Applicable	Not Applicable	Not Applicable
743643026860	401 2 AVE NW	CENTRAL BUSINESS DISTRICT	RAILROAD	HWG	Low	Not Applicable	Not Applicable	Not Applicable	Not Applicable
743643026860	401 2 AVE NW	CENTRAL BUSINESS DISTRICT	RAILROAD	HWG	Low	Not Applicable	Not Applicable	Not Applicable	Not Applicable
743643026860	401 2 AVE NW	CENTRAL BUSINESS DISTRICT	RAILROAD	HWG	Low	Not Applicable	Not Applicable	Not Applicable	Not Applicable
743643026860	401 2 AVE NW	CENTRAL BUSINESS DISTRICT	RAILROAD	HWG	Low	Not Applicable	Not Applicable	Not Applicable	Not Applicable
743643026860	401 2 AVE NW	CENTRAL BUSINESS DISTRICT	RAILROAD	HWG	Low	Not Applicable	Not Applicable	Not Applicable	Not Applicable
743643026860	401 2 AVE NW	CENTRAL BUSINESS DISTRICT	RAILROAD	HWG	Low	Not Applicable	Not Applicable	Not Applicable	Not Applicable
743643026860	401 2 AVE NW	CENTRAL BUSINESS DISTRICT	RAILROAD	HWG	Low	Not Applicable	Not Applicable	Not Applicable	Not Applicable
743643026860	401 2 AVE NW	CENTRAL BUSINESS DISTRICT	RAILROAD	HWG	Low	Not Applicable	Not Applicable	Not Applicable	Not Applicable
743643026860	401 2 AVE NW	CENTRAL BUSINESS DISTRICT	RAILROAD	HWG	Low	Not Applicable	Not Applicable	Not Applicable	Not Applicable
743643026860	401 2 AVE NW	CENTRAL BUSINESS DISTRICT	RAILROAD	HWG	Low	Not Applicable	Not Applicable	Not Applicable	Not Applicable
743643026860	401 2 AVE NW	CENTRAL BUSINESS DISTRICT	RAILROAD	HWG	Low	Not Applicable	Not Applicable	Not Applicable	Not Applicable
743643026860	401 2 AVE NW	CENTRAL BUSINESS DISTRICT	RAILROAD	HWG	Low	Not Applicable	Not Applicable	Not Applicable	Not Applicable
743643026860	401 2 AVE NW	CENTRAL BUSINESS DISTRICT	RAILROAD	HWG	Low	Not Applicable	Not Applicable	Not Applicable	Not Applicable
743643026860	401 2 AVE NW	CENTRAL BUSINESS DISTRICT	RAILROAD	HWG	Low	Not Applicable	Not Applicable	Not Applicable	Not Applicable
743643026860	401 2 AVE NW	CENTRAL BUSINESS DISTRICT	RAILROAD	HWG	Low	Not Applicable	Not Applicable	Not Applicable	Not Applicable
743643026860	401 2 AVE NW	CENTRAL BUSINESS DISTRICT	RAILROAD	HWG	Low	Not Applicable	Not Applicable	Not Applicable	Not Applicable
743643026860	401 2 AVE NW	CENTRAL BUSINESS DISTRICT	RAILROAD	HWG	Low	Not Applicable	Not Applicable	Not Applicable	Not Applicable
743643026860	401 2 AVE NW	CENTRAL BUSINESS DISTRICT	RAILROAD	HWG	Low	Not Applicable	Not Applicable	Not Applicable	Not Applicable
743643026860	401 2 AVE NW	CENTRAL BUSINESS DISTRICT	RAILROAD	HWG	Low	Not Applicable	Not Applicable	Not Applicable	Not Applicable
743643026860	401 2 AVE NW	CENTRAL BUSINESS DISTRICT	RAILROAD	HWG	Low	Not Applicable	Not Applicable	Not Applicable	Not Applicable







Table C-12

PCSI Results - Solid Waste Management Sites in the DWSMAs  
Rochester Public Utilities Part 2 WHPP Amendment

PID Number	Site Address	Neighborhood Description	Land Use Description	PCS Code	Risk	SIC Code	SIC Description	NAICS Code	NAICS Description
630744053020	2907 20 ST SE	MARION COMM	AUTOMOTIVE OTHER	SWMS	Low	Not Applicable	Not Applicable	Not Applicable	Not Applicable

DRAFT

Table C-13

PCSI Results - Stormwater Basin Locations in the DWSMAs  
Rochester Public Utilities Part 2 WHPP Amendment

PID Number	Site Address	Neighborhood Description	Land Use Description	PCS Code	Risk	SIC Code	SIC Description	NAICS Code	NAICS Description
630521070547	Not Available	CTY ROCH SE	RETENTION POND/DRAIN	SWB	Low	Not Applicable	Not Applicable	Not Applicable	Not Applicable
630522052981	3303 RIDGELINE DR SE	CTY OF ROCH EXEMPT	RETENTION POND/DRAIN	SWB	Low	Not Applicable	Not Applicable	Not Applicable	Not Applicable
630523052978	Not Available	CTY OF ROCH EXEMPT	RETENTION POND/DRAIN	SWB	Low	Not Applicable	Not Applicable	Not Applicable	Not Applicable
630524070544	Not Available	CTY ROCH SE	RETENTION POND/DRAIN	SWB	Low	Not Applicable	Not Applicable	Not Applicable	Not Applicable
630634068811	Not Available	CTY ROCH SE	RETENTION POND/DRAIN	SWB	Low	Not Applicable	Not Applicable	Not Applicable	Not Applicable
630743060822	Not Available	MARION ROAD	RETENTION POND/DRAIN	SWB	Low	Not Applicable	Not Applicable	Not Applicable	Not Applicable
630743079323	Not Available	CTY OF ROCH EXEMPT	RETENTION POND/DRAIN	SWB	Low	Not Applicable	Not Applicable	Not Applicable	Not Applicable
631822062361	Not Available	CTY OF ROCH EXEMPT	RETENTION POND/DRAIN	SWB	Low	Not Applicable	Not Applicable	Not Applicable	Not Applicable
631824058479	Not Available	CTY OF ROCH EXEMPT	RETENTION POND/DRAIN	SWB	Low	Not Applicable	Not Applicable	Not Applicable	Not Applicable
640113005440	Not Available	CTY OF ROCH EXEMPT	RETENTION POND/DRAIN	SWB	Low	Not Applicable	Not Applicable	Not Applicable	Not Applicable
640113005444	1207 6 ST SE	CTY OF ROCH EXEMPT	RETENTION POND/DRAIN	SWB	Low	Not Applicable	Not Applicable	Not Applicable	Not Applicable
640323069766	502 23 AVE SW	CTY OF ROCH EXEMPT	RETENTION POND/DRAIN	SWB	Low	Not Applicable	Not Applicable	Not Applicable	Not Applicable
640423071849	Not Available	COOPERATIVE	RETENTION POND/DRAIN	SWB	Low	Not Applicable	Not Applicable	Not Applicable	Not Applicable
640814082769	Not Available	LAKE PROPERTIES	RETENTION POND/DRAIN	SWB	Low	Not Applicable	Not Applicable	Not Applicable	Not Applicable
640841079639	Not Available	LAKE PROPERTIES	RETENTION POND/DRAIN	SWB	Low	Not Applicable	Not Applicable	Not Applicable	Not Applicable
640841082771	Not Available	LAKE PROPERTIES	RETENTION POND/DRAIN	SWB	Low	Not Applicable	Not Applicable	Not Applicable	Not Applicable
640923082766	Not Available	LAKE PROPERTIES	RETENTION POND/DRAIN	SWB	Low	Not Applicable	Not Applicable	Not Applicable	Not Applicable
640923082767	Not Available	LAKE PROPERTIES	RETENTION POND/DRAIN	SWB	Low	Not Applicable	Not Applicable	Not Applicable	Not Applicable
641033052073	Not Available	TOWNHOME ROCH SW	RETENTION POND/DRAIN	SWB	Low	Not Applicable	Not Applicable	Not Applicable	Not Applicable
641033057087	Not Available	TOWNHOME ROCH SW	RETENTION POND/DRAIN	SWB	Low	Not Applicable	Not Applicable	Not Applicable	Not Applicable
641033057088	Not Available	TOWNHOME ROCH SW	RETENTION POND/DRAIN	SWB	Low	Not Applicable	Not Applicable	Not Applicable	Not Applicable
641134010059	Not Available	HWY 63 SOUTH HILLTOP	RETENTION POND/DRAIN	SWB	Low	Not Applicable	Not Applicable	Not Applicable	Not Applicable
641331061901	Not Available	ROCHESTER TWP EXEMPT	RETENTION POND/DRAIN	SWB	Low	Not Applicable	Not Applicable	Not Applicable	Not Applicable
641513059221	2281 PONDEROSA DR SW	CTY ROCH SW	RETENTION POND/DRAIN	SWB	Low	Not Applicable	Not Applicable	Not Applicable	Not Applicable
641513059222	2411 VIRGINIA LN SW	CTY ROCH SW	RETENTION POND/DRAIN	SWB	Low	Not Applicable	Not Applicable	Not Applicable	Not Applicable
642241025236	Not Available	CTY OF ROCH EXEMPT	RETENTION POND/DRAIN	SWB	Low	Not Applicable	Not Applicable	Not Applicable	Not Applicable
642241047284	Not Available	CTY OF ROCH EXEMPT	RETENTION POND/DRAIN	SWB	Low	Not Applicable	Not Applicable	Not Applicable	Not Applicable
642243050063	Not Available	CTY OF ROCH EXEMPT	RETENTION POND/DRAIN	SWB	Low	Not Applicable	Not Applicable	Not Applicable	Not Applicable
642332025174	1001 36 ST SW	CTY OF ROCH EXEMPT	RETENTION POND/DRAIN	SWB	Low	Not Applicable	Not Applicable	Not Applicable	Not Applicable
642333025132	Not Available	CTY OF ROCH EXEMPT	RETENTION POND/DRAIN	SWB	Low	Not Applicable	Not Applicable	Not Applicable	Not Applicable
642334024935	Not Available	CTY OF ROCH EXEMPT	RETENTION POND/DRAIN	SWB	Low	Not Applicable	Not Applicable	Not Applicable	Not Applicable
642523071230	Not Available	CTY OF ROCH EXEMPT	RETENTION POND/DRAIN	SWB	Low	Not Applicable	Not Applicable	Not Applicable	Not Applicable
642611079832	Not Available	CTY OF ROCH EXEMPT	RETENTION POND/DRAIN	SWB	Low	Not Applicable	Not Applicable	Not Applicable	Not Applicable
642612081620	Not Available	ROCH COMM SOUTH	RETENTION POND/DRAIN	SWB	Low	Not Applicable	Not Applicable	Not Applicable	Not Applicable
642614076840	Not Available	ROCH COMM SOUTH	RETENTION POND/DRAIN	SWB	Low	Not Applicable	Not Applicable	Not Applicable	Not Applicable
642614076844	Not Available	ROCH COMM SOUTH	RETENTION POND/DRAIN	SWB	Low	Not Applicable	Not Applicable	Not Applicable	Not Applicable
642632076046	Not Available	CTY OF ROCH EXEMPT	RETENTION POND/DRAIN	SWB	Low	Not Applicable	Not Applicable	Not Applicable	Not Applicable
642633059336	Not Available	CTY OF ROCH EXEMPT	RETENTION POND/DRAIN	SWB	Low	Not Applicable	Not Applicable	Not Applicable	Not Applicable
642634059341	Not Available	CTY OF ROCH EXEMPT	RETENTION POND/DRAIN	SWB	Low	Not Applicable	Not Applicable	Not Applicable	Not Applicable
642641076837	Not Available	ROCH COMM SOUTH	RETENTION POND/DRAIN	SWB	Low	Not Applicable	Not Applicable	Not Applicable	Not Applicable
642641076845	Not Available	ROCH COMM SOUTH	RETENTION POND/DRAIN	SWB	Low	Not Applicable	Not Applicable	Not Applicable	Not Applicable
642642076047	Not Available	ROCH COMM SOUTH	RETENTION POND/DRAIN	SWB	Low	Not Applicable	Not Applicable	Not Applicable	Not Applicable
642644077842	Not Available	CTY OF ROCH EXEMPT	RETENTION POND/DRAIN	SWB	Low	Not Applicable	Not Applicable	Not Applicable	Not Applicable
642644077844	Not Available	CTY OF ROCH EXEMPT	RETENTION POND/DRAIN	SWB	Low	Not Applicable	Not Applicable	Not Applicable	Not Applicable
642733058015	Not Available	CTY OF ROCH EXEMPT	RETENTION POND/DRAIN	SWB	Low	Not Applicable	Not Applicable	Not Applicable	Not Applicable
643521077464	Not Available	ROCH COMM SOUTH	RETENTION POND/DRAIN	SWB	Low	Not Applicable	Not Applicable	Not Applicable	Not Applicable
731832083083	Not Available	OUTSIDE EAST CIRCLE	RETENTION POND/DRAIN	SWB	Low	Not Applicable	Not Applicable	Not Applicable	Not Applicable
731913059068	Not Available	CTY OF ROCH EXEMPT	RETENTION POND/DRAIN	SWB	Low	Not Applicable	Not Applicable	Not Applicable	Not Applicable
731932068423	Not Available	MAYO	RETENTION POND/DRAIN	SWB	Low	Not Applicable	Not Applicable	Not Applicable	Not Applicable
731932068425	Not Available	MAYO	RETENTION POND/DRAIN	SWB	Low	Not Applicable	Not Applicable	Not Applicable	Not Applicable
731933069383	Not Available	CTY OF ROCH EXEMPT	RETENTION POND/DRAIN	SWB	Low	Not Applicable	Not Applicable	Not Applicable	Not Applicable
731942059112	3309 DARCY DR NE	CTY OF ROCH EXEMPT	RETENTION POND/DRAIN	SWB	Low	Not Applicable	Not Applicable	Not Applicable	Not Applicable
731943062039	Not Available	CTY OF ROCH EXEMPT	RETENTION POND/DRAIN	SWB	Low	Not Applicable	Not Applicable	Not Applicable	Not Applicable
731944058437	2626 CASSIDY DR NE	EDUCATION PUBLIC	RETENTION POND/DRAIN	SWB	Low	Not Applicable	Not Applicable	Not Applicable	Not Applicable
732924065147	Not Available	OUTSIDE EAST CIRCLE	RETENTION POND/DRAIN	SWB	Low	Not Applicable	Not Applicable	Not Applicable	Not Applicable

Table C-13

**PCSI Results - Stormwater Basin Locations in the DWSMAs  
Rochester Public Utilities Part 2 WHPP Amendment**

PID Number	Site Address	Neighborhood Description	Land Use Description	PCS Code	Risk	SIC Code	SIC Description	NAICS Code	NAICS Description
733011058436	2600 CASSIDY DR NE	EDUCATION PUBLIC	RETENTION POND/DRAIN	SWB	Low	Not Applicable	Not Applicable	Not Applicable	Not Applicable
733042073042	Not Available	CTY OF ROCH EXEMPT	RETENTION POND/DRAIN	SWB	Low	Not Applicable	Not Applicable	Not Applicable	Not Applicable
733042073044	Not Available	CTY OF ROCH EXEMPT	RETENTION POND/DRAIN	SWB	Low	Not Applicable	Not Applicable	Not Applicable	Not Applicable
740711075348	Not Available	LINCOLNSHIRE	RETENTION POND/DRAIN	SWB	Low	Not Applicable	Not Applicable	Not Applicable	Not Applicable
740741061010	Not Available	TOWNHOME ROCH NW	RETENTION POND/DRAIN	SWB	Low	Not Applicable	Not Applicable	Not Applicable	Not Applicable
740744068879	Not Available	CTY OF ROCH EXEMPT	RETENTION POND/DRAIN	SWB	Low	Not Applicable	Not Applicable	Not Applicable	Not Applicable
740744078363	5377 55 ST NW	NORTH PARK/KINGSBURY	RETENTION POND/DRAIN	SWB	Low	Not Applicable	Not Applicable	Not Applicable	Not Applicable
740744078468	Not Available	CTY ROCH NW - W 52	RETENTION POND/DRAIN	SWB	Low	Not Applicable	Not Applicable	Not Applicable	Not Applicable
740814060002	Not Available	NORTH PARK/KINGSBURY	RETENTION POND/DRAIN	SWB	Low	Not Applicable	Not Applicable	Not Applicable	Not Applicable
740822082635	Not Available	LINCOLNSHIRE	RETENTION POND/DRAIN	SWB	Low	Not Applicable	Not Applicable	Not Applicable	Not Applicable
740823063566	Not Available	CTY ROCH NW - W 52	RETENTION POND/DRAIN	SWB	Low	Not Applicable	Not Applicable	Not Applicable	Not Applicable
740832058195	Not Available	CTY OF ROCH EXEMPT	RETENTION POND/DRAIN	SWB	Low	Not Applicable	Not Applicable	Not Applicable	Not Applicable
740832059787	Not Available	CTY OF ROCH EXEMPT	RETENTION POND/DRAIN	SWB	Low	Not Applicable	Not Applicable	Not Applicable	Not Applicable
740834047909	Not Available	CTY OF ROCH EXEMPT	RETENTION POND/DRAIN	SWB	Low	Not Applicable	Not Applicable	Not Applicable	Not Applicable
740841015456	Not Available	CTY OF ROCH EXEMPT	RETENTION POND/DRAIN	SWB	Low	Not Applicable	Not Applicable	Not Applicable	Not Applicable
740843044740	Not Available	CTY OF ROCH EXEMPT	RETENTION POND/DRAIN	SWB	Low	Not Applicable	Not Applicable	Not Applicable	Not Applicable
740844015385	Not Available	CTY OF ROCH EXEMPT	RETENTION POND/DRAIN	SWB	Low	Not Applicable	Not Applicable	Not Applicable	Not Applicable
740933083403	Not Available	ROCH COMM NORTH	RETENTION POND/DRAIN	SWB	Low	Not Applicable	Not Applicable	Not Applicable	Not Applicable
741031070359	Not Available	CTY OF ROCH EXEMPT	RETENTION POND/DRAIN	SWB	Low	Not Applicable	Not Applicable	Not Applicable	Not Applicable
741032070358	Not Available	CTY OF ROCH EXEMPT	RETENTION POND/DRAIN	SWB	Low	Not Applicable	Not Applicable	Not Applicable	Not Applicable
741034080873	Not Available	ASST LIV IND LIV	RETENTION POND/DRAIN	SWB	Low	Not Applicable	Not Applicable	Not Applicable	Not Applicable
741432071400	Not Available	INNSBRUCK/CIMMARON	RETENTION POND/DRAIN	SWB	Low	Not Applicable	Not Applicable	Not Applicable	Not Applicable
741512052592	Not Available	CTY OF ROCH EXEMPT	RETENTION POND/DRAIN	SWB	Low	Not Applicable	Not Applicable	Not Applicable	Not Applicable
741512052618	Not Available	INNSBRUCK/CIMMARON	RETENTION POND/DRAIN	SWB	Low	Not Applicable	Not Applicable	Not Applicable	Not Applicable
741512052619	Not Available	INNSBRUCK/CIMMARON	RETENTION POND/DRAIN	SWB	Low	Not Applicable	Not Applicable	Not Applicable	Not Applicable
741513050133	Not Available	CTY OF ROCH EXEMPT	RETENTION POND/DRAIN	SWB	Low	Not Applicable	Not Applicable	Not Applicable	Not Applicable
741513052181	5000 18 AVE NW	CTY OF ROCH EXEMPT	RETENTION POND/DRAIN	SWB	Low	Not Applicable	Not Applicable	Not Applicable	Not Applicable
741514050134	5455 WEST RIVER RD NW	CTY OF ROCH EXEMPT	RETENTION POND/DRAIN	SWB	Low	Not Applicable	Not Applicable	Not Applicable	Not Applicable
741522057645	Not Available	CTY OF ROCH EXEMPT	RETENTION POND/DRAIN	SWB	Low	Not Applicable	Not Applicable	Not Applicable	Not Applicable
741611057419	Not Available	CTY OF ROCH EXEMPT	RETENTION POND/DRAIN	SWB	Low	Not Applicable	Not Applicable	Not Applicable	Not Applicable
741611057420	Not Available	CTY OF ROCH EXEMPT	RETENTION POND/DRAIN	SWB	Low	Not Applicable	Not Applicable	Not Applicable	Not Applicable
741611057900	Not Available	CTY OF ROCH EXEMPT	RETENTION POND/DRAIN	SWB	Low	Not Applicable	Not Applicable	Not Applicable	Not Applicable
741611057901	Not Available	CTY OF ROCH EXEMPT	RETENTION POND/DRAIN	SWB	Low	Not Applicable	Not Applicable	Not Applicable	Not Applicable
741611057902	Not Available	CTY OF ROCH EXEMPT	RETENTION POND/DRAIN	SWB	Low	Not Applicable	Not Applicable	Not Applicable	Not Applicable
741611060285	Not Available	CTY OF ROCH EXEMPT	RETENTION POND/DRAIN	SWB	Low	Not Applicable	Not Applicable	Not Applicable	Not Applicable
741622066641	Not Available	CTY OF ROCH EXEMPT	RETENTION POND/DRAIN	SWB	Low	Not Applicable	Not Applicable	Not Applicable	Not Applicable
741624055189	Not Available	CTY OF ROCH EXEMPT	RETENTION POND/DRAIN	SWB	Low	Not Applicable	Not Applicable	Not Applicable	Not Applicable
741624055190	Not Available	CTY OF ROCH EXEMPT	RETENTION POND/DRAIN	SWB	Low	Not Applicable	Not Applicable	Not Applicable	Not Applicable
741632060313	Not Available	CTY OF ROCH EXEMPT	RETENTION POND/DRAIN	SWB	Low	Not Applicable	Not Applicable	Not Applicable	Not Applicable
741634068144	Not Available	ROCH COMM NORTH	RETENTION POND/DRAIN	SWB	Low	Not Applicable	Not Applicable	Not Applicable	Not Applicable
741711058088	Not Available	CTY OF ROCH EXEMPT	RETENTION POND/DRAIN	SWB	Low	Not Applicable	Not Applicable	Not Applicable	Not Applicable
741711066640	Not Available	CTY OF ROCH EXEMPT	RETENTION POND/DRAIN	SWB	Low	Not Applicable	Not Applicable	Not Applicable	Not Applicable
741711079664	Not Available	CTY OF ROCH EXEMPT	RETENTION POND/DRAIN	SWB	Low	Not Applicable	Not Applicable	Not Applicable	Not Applicable
741714058094	Not Available	CTY OF ROCH EXEMPT	RETENTION POND/DRAIN	SWB	Low	Not Applicable	Not Applicable	Not Applicable	Not Applicable
741721055408	4400 55 ST NW	CHURCH	RETENTION POND/DRAIN	SWB	Low	835101	CHILD CARE SERVICE	62441003	CHILD DAY CARE SERVICES
741721056625	Not Available	CTY OF ROCH EXEMPT	RETENTION POND/DRAIN	SWB	Low	Not Applicable	Not Applicable	Not Applicable	Not Applicable
741723055470	Not Available	CTY OF ROCH EXEMPT	RETENTION POND/DRAIN	SWB	Low	Not Applicable	Not Applicable	Not Applicable	Not Applicable
741814078284	Not Available	CTY OF ROCH EXEMPT	RETENTION POND/DRAIN	SWB	Low	Not Applicable	Not Applicable	Not Applicable	Not Applicable
741822069648	Not Available	CTY OF ROCH EXEMPT	RETENTION POND/DRAIN	SWB	Low	Not Applicable	Not Applicable	Not Applicable	Not Applicable
741824067619	Not Available	CTY ROCH NW - W 52	RETENTION POND/DRAIN	SWB	Low	Not Applicable	Not Applicable	Not Applicable	Not Applicable
741841078288	Not Available	CTY OF ROCH EXEMPT	RETENTION POND/DRAIN	SWB	Low	Not Applicable	Not Applicable	Not Applicable	Not Applicable
741841078289	Not Available	CTY OF ROCH EXEMPT	RETENTION POND/DRAIN	SWB	Low	Not Applicable	Not Applicable	Not Applicable	Not Applicable
742011073322	Not Available	ROCH COMM NORTH	RETENTION POND/DRAIN	SWB	Low	Not Applicable	Not Applicable	Not Applicable	Not Applicable
742011078165	Not Available	CTY OF ROCH EXEMPT	RETENTION POND/DRAIN	SWB	Low	Not Applicable	Not Applicable	Not Applicable	Not Applicable
742012082356	Not Available	CTY OF ROCH EXEMPT	RETENTION POND/DRAIN	SWB	Low	Not Applicable	Not Applicable	Not Applicable	Not Applicable
742014056936	Not Available	ROCH COMM NORTH	RETENTION POND/DRAIN	SWB	Low	Not Applicable	Not Applicable	Not Applicable	Not Applicable

Table C-13

**PCSI Results - Stormwater Basin Locations in the DWSMAs  
Rochester Public Utilities Part 2 WHPP Amendment**

PID Number	Site Address	Neighborhood Description	Land Use Description	PCS Code	Risk	SIC Code	SIC Description	NAICS Code	NAICS Description
742041056595	Not Available	ROCH COMM NORTH	RETENTION POND/DRAIN	SWB	Low	Not Applicable	Not Applicable	Not Applicable	Not Applicable
742041056606	Not Available	ROCH COMM NORTH	RETENTION POND/DRAIN	SWB	Low	Not Applicable	Not Applicable	Not Applicable	Not Applicable
742041058397	Not Available	ROCH COMM NORTH	RETENTION POND/DRAIN	SWB	Low	Not Applicable	Not Applicable	Not Applicable	Not Applicable
742044073557	Not Available	ROCH COMM NORTH	RETENTION POND/DRAIN	SWB	Low	Not Applicable	Not Applicable	Not Applicable	Not Applicable
742044076501	Not Available	CTY OF ROCH EXEMPT	RETENTION POND/DRAIN	SWB	Low	Not Applicable	Not Applicable	Not Applicable	Not Applicable
742111060106	Not Available	CTY OF ROCH EXEMPT	RETENTION POND/DRAIN	SWB	Low	Not Applicable	Not Applicable	Not Applicable	Not Applicable
742112060105	Not Available	ROCH COMM NORTH	RETENTION POND/DRAIN	SWB	Low	Not Applicable	Not Applicable	Not Applicable	Not Applicable
742121067404	Not Available	CTY OF ROCH EXEMPT	RETENTION POND/DRAIN	SWB	Low	Not Applicable	Not Applicable	Not Applicable	Not Applicable
742122067406	Not Available	CTY OF ROCH EXEMPT	RETENTION POND/DRAIN	SWB	Low	Not Applicable	Not Applicable	Not Applicable	Not Applicable
742122067408	Not Available	CTY OF ROCH EXEMPT	RETENTION POND/DRAIN	SWB	Low	Not Applicable	Not Applicable	Not Applicable	Not Applicable
742133067271	Not Available	CTY OF ROCH EXEMPT	RETENTION POND/DRAIN	SWB	Low	Not Applicable	Not Applicable	Not Applicable	Not Applicable
742343020182	Not Available	CTY OF ROCH EXEMPT	RETENTION POND/DRAIN	SWB	Low	Not Applicable	Not Applicable	Not Applicable	Not Applicable
742441070929	Not Available	CTY OF ROCH EXEMPT	RETENTION POND/DRAIN	SWB	Low	Not Applicable	Not Applicable	Not Applicable	Not Applicable
742443008164	727 ROCKY CREEK DR NE	CTY OF ROCH EXEMPT	RETENTION POND/DRAIN	SWB	Low	Not Applicable	Not Applicable	Not Applicable	Not Applicable
742443008165	901 NORTHERN VALLEY DR NE	CTY OF ROCH EXEMPT	RETENTION POND/DRAIN	SWB	Low	Not Applicable	Not Applicable	Not Applicable	Not Applicable
742512008166	Not Available	CTY OF ROCH EXEMPT	RETENTION POND/DRAIN	SWB	Low	Not Applicable	Not Applicable	Not Applicable	Not Applicable
742613080115	Not Available	CTY OF ROCH EXEMPT	RETENTION POND/DRAIN	SWB	Low	Not Applicable	Not Applicable	Not Applicable	Not Applicable
742822080104	Not Available	ROCH COMM NORTH	RETENTION POND/DRAIN	SWB	Low	Not Applicable	Not Applicable	Not Applicable	Not Applicable
742822080105	Not Available	ROCH COMM NORTH	RETENTION POND/DRAIN	SWB	Low	Not Applicable	Not Applicable	Not Applicable	Not Applicable
742823080102	Not Available	ROCH COMM NORTH	RETENTION POND/DRAIN	SWB	Low	Not Applicable	Not Applicable	Not Applicable	Not Applicable
742832056200	Not Available	CTY OF ROCH EXEMPT	RETENTION POND/DRAIN	SWB	Low	Not Applicable	Not Applicable	Not Applicable	Not Applicable
742843079142	Not Available	ROCH COMM NORTH	RETENTION POND/DRAIN	SWB	Low	Not Applicable	Not Applicable	Not Applicable	Not Applicable
742914080109	Not Available	ROCH COMM NORTH	RETENTION POND/DRAIN	SWB	Low	Not Applicable	Not Applicable	Not Applicable	Not Applicable
743141067061	Not Available	LINCOLNSHIRE	RETENTION POND/DRAIN	SWB	Low	Not Applicable	Not Applicable	Not Applicable	Not Applicable
743141067062	Not Available	LINCOLNSHIRE	RETENTION POND/DRAIN	SWB	Low	Not Applicable	Not Applicable	Not Applicable	Not Applicable
743213012455	Not Available	CTY OF ROCH EXEMPT	RETENTION POND/DRAIN	SWB	Low	Not Applicable	Not Applicable	Not Applicable	Not Applicable
743213012456	Not Available	CTY OF ROCH EXEMPT	RETENTION POND/DRAIN	SWB	Low	Not Applicable	Not Applicable	Not Applicable	Not Applicable
743223070676	Not Available	CTY ROCH NW - W 52	RETENTION POND/DRAIN	SWB	Low	Not Applicable	Not Applicable	Not Applicable	Not Applicable
743223070677	Not Available	CTY ROCH NW - W 52	RETENTION POND/DRAIN	SWB	Low	Not Applicable	Not Applicable	Not Applicable	Not Applicable
743224057472	Not Available	CTY OF ROCH EXEMPT	RETENTION POND/DRAIN	SWB	Low	Not Applicable	Not Applicable	Not Applicable	Not Applicable
743224062607	4456 MANOR PARK DR NW	CTY ROCH NW - W 52	RETENTION POND/DRAIN	SWB	Low	Not Applicable	Not Applicable	Not Applicable	Not Applicable
743234058066	Not Available	TOWNHOME ROCH NW	RETENTION POND/DRAIN	SWB	Low	Not Applicable	Not Applicable	Not Applicable	Not Applicable
743321050394	Not Available	ROCH COMM NORTH	RETENTION POND/DRAIN	SWB	Low	Not Applicable	Not Applicable	Not Applicable	Not Applicable
743341076002	Not Available	CTY OF ROCH EXEMPT	RETENTION POND/DRAIN	SWB	Low	Not Applicable	Not Applicable	Not Applicable	Not Applicable
743341077278	Not Available	TOWNHOME ROCH SW	RETENTION POND/DRAIN	SWB	Low	Not Applicable	Not Applicable	Not Applicable	Not Applicable
743431060236	Not Available	CTY OF ROCH EXEMPT	RETENTION POND/DRAIN	SWB	Low	Not Applicable	Not Applicable	Not Applicable	Not Applicable

Table C-14

PCSI Results - Suspected Contaminant of Concern Locations in the DWSMAs  
Rochester Public Utilities Part 2 WHPP Amendment

PID Number	Site Address	Neighborhood Description	Land Use Description	PCS Code	Risk	SIC Code	SIC Description	NAICS Code	NAICS Description
640213052802	500 1 AVE SW	CENTRAL BUSINESS DISTRICT	GEN OFFICE 1-2STY	SCC	Low	162308	UTILITY CONTRACTORS	23713014	POWER & COMM LINE & RELATED STRUCTURES CONSTR
640214002552	821 3 AVE SE	CENTRAL BUSINESS DISTRICT	GEN OFFICE 1-2STY	SCC	Low	807115	DNA TESTING	62151111	MEDICAL LABORATORIES
640311025772	1216 2 ST SW	CENTRAL BUSINESS DISTRICT	HOSPITAL	SCC	Low	801101	PHYSICIANS & SURGEONS	62111107	OFFICES OF PHYSICIANS (EXC MENTAL HEALTH SPECS)
640811075401	3611 SALEM RD SW	CHURCH	CHURCH	SCC	Low	866107	CHURCHES	81311008	RELIGIOUS ORGANIZATIONS
641121056128	550 CROSSROADS DR SW	ROCH COMM SOUTH	COM VAC LAND	SCC	Low	724101	BARBERS	81211101	BARBER SHOPS
641441057792	30 25 ST SE	ROCH COMM SOUTH	STRIP CENTER	SCC	Low	999966	FEDERAL GOVERNMENT CONTRACTORS	99999005	UNCLASSIFIED ESTABLISHMENTS
742043061678	2720 SUPERIOR DR NW	ROCH COMM NORTH	GEN OFFICE 1-2STY	SCC	Low	832206	SENIOR CITIZENS SERVICE	62412003	SERVICES FOR THE ELDERLY/PERSONS WITH DISABILITIES

DRAFT

Table C-15

PCSI Results - Animal Feedlot Locations in the DWSMAs  
Rochester Public Utilities Part 2 WHPP Amendment

PID Number	Site Address	Neighborhood Description	Land Use Description	PCS Code	Risk	SIC Code	SIC Description	NAICS Code	NAICS Description
631921053445	Not Available	MARION TWP UNPLATTED	RES VAC LAND	AFL	Low	Not Applicable	Not Applicable	Not Applicable	Not Applicable
640124014868	619 11 AVE SE	EAST CENTER STREET	SINGLE FAMILY	AFL	Low	21404	SHEEP FARMS	11241003	SHEEP FARMING
642532041966	Not Available	ROCHESTER TWP UNPLATTED	AG BARE LAND <AC	AFL	Low	Not Applicable	Not Applicable	Not Applicable	Not Applicable
643434042123	Not Available	SOUTH 48TH STREET	AG BARE LAND <AC	AFL	Low	Not Applicable	Not Applicable	Not Applicable	Not Applicable
643432045390	Not Available	SOUTH 48TH STREET	RURAL VACANT LAND	AFL	Low	Not Applicable	Not Applicable	Not Applicable	Not Applicable
642244069086	1105 40 ST SW	ROCHESTER TWP UNPLATTED	RES VAC LAND	AFL	Low	Not Applicable	Not Applicable	Not Applicable	Not Applicable
640643083224	Not Available	ROCHESTER TWP UNPLATTED	AG BARE LAND <AC	AFL	Low	Not Applicable	Not Applicable	Not Applicable	Not Applicable
731841033448	Not Available	HAVERHILL TWP UNPLATTED	AG BARE LAND 35AC+	AFL	Low	Not Applicable	Not Applicable	Not Applicable	Not Applicable
731724048215	Not Available	HAVERHILL TWP UNPLATTED	AG BARE LAND 35AC+	AFL	Low	Not Applicable	Not Applicable	Not Applicable	Not Applicable
733211048802	Not Available	HAVERHILL TWP UNPLATTED	AG BARE LAND 35AC+	AFL	Low	Not Applicable	Not Applicable	Not Applicable	Not Applicable
733344051976	Not Available	HAVERHILL TWP UNPLATTED	AG BARE LAND 35AC+	AFL	Low	Not Applicable	Not Applicable	Not Applicable	Not Applicable
732022056397	Not Available	HAVERHILL TWP UNPLATTED	AG BARE LAND 35AC+	AFL	Low	Not Applicable	Not Applicable	Not Applicable	Not Applicable
740641030811	Not Available	CASCADE TWP UNPLATTED	AG BARE LAND 35AC+	AFL	Low	Not Applicable	Not Applicable	Not Applicable	Not Applicable
741424031022	4305 W RIVER RD NW	CASCADE TWP UNPLATTED	AG W/BLDG 35AC+	AFL	Low	Not Applicable	Not Applicable	Not Applicable	Not Applicable
741944031069	Not Available	LINCOLNSHIRE	AG BARE LAND 35AC+	AFL	Low	Not Applicable	Not Applicable	Not Applicable	Not Applicable
741911078908	Not Available	LINCOLNSHIRE	AG BARE LAND 35AC+	AFL	Low	Not Applicable	Not Applicable	Not Applicable	Not Applicable
751212035036	Not Available	KALMAR TWP UNPLATTED	AG BARE LAND 35AC+	AFL	Low	Not Applicable	Not Applicable	Not Applicable	Not Applicable
751221064072	Not Available	KALMAR TWP UNPLATTED	AG BARE LAND 35AC+	AFL	Low	Not Applicable	Not Applicable	Not Applicable	Not Applicable
751312072390	Not Available	KALMAR TWP UNPLATTED	AG BARE LAND 35AC+	AFL	Low	Not Applicable	Not Applicable	Not Applicable	Not Applicable
751234082776	Not Available	KALMAR TWP UNPLATTED	AG BARE LAND 35AC+	AFL	Low	Not Applicable	Not Applicable	Not Applicable	Not Applicable
751224082979	6112 COUNTY RD 3 NW	KALMAR TWP UNPLATTED	AG W/BLDG 35AC+	AFL	Low	Not Applicable	Not Applicable	Not Applicable	Not Applicable
632012035980	Not Available	MARION TWP UNPLATTED	AG W/BLDG 35AC+	AFL	Low	Not Applicable	Not Applicable	Not Applicable	Not Applicable
632012035984	3590 30 AVE SE	MARION TWP UNPLATTED	AG W/BLDG 35AC+	AFL	Low	Not Applicable	Not Applicable	Not Applicable	Not Applicable

DRAFT

Table C-16

**PCSI Results - Land Application Locations in the DWSMAs  
Rochester Public Utilities Part 2 WHPP Amendment**

PID Number	Site Address	Neighborhood Description	Land Use Description	PCS Code	Material Code(s)	Risk	SIC Code	SIC Description	NAICS Code	NAICS Description
630631007684	2015 S VILLAGE DR SE	HOMESTEAD	SINGLE FAMILY	LAPP	C010	Low	19101	FARMS	11199803	ALL OTHER MISCELLANEOUS CROP FARMING
630624025626	2900 STADIUM VIEW PL SE	CTY OF ROCH EXEMPT	PUBLIC STATE	LAPP	A050	Low	874802	TRAINING CONSULTANTS	54161212	HUMAN RESOURCES CONSULTING SERVICES
632011035978	3840 30 ST SE	MARION TWP UNPLATTED	AG W/BLDG 35AC+	LAPP	C010	Low	Not Applicable	Not Applicable	Not Applicable	Not Applicable
631743073025	Not Available	MARION TWP UNPLATTED	AG W/BLDG 35AC+	LAPP	C010	Low	Not Applicable	Not Applicable	Not Applicable	Not Applicable
641442017659	2560 OAK HILLS DR SW	HWY 63 SOUTH	SINGLE FAMILY	LAPP	C010	Low	19101	FARMS	11199803	ALL OTHER MISCELLANEOUS CROP FARMING
641334041786	Not Available	ROCH COMM SOUTH	AG BARE LAND <AC	LAPP	C010	Low	Not Applicable	Not Applicable	Not Applicable	Not Applicable
642532041966	Not Available	ROCHESTER TWP UNPLATTED	AG BARE LAND <AC	LAPP	C010	Low	Not Applicable	Not Applicable	Not Applicable	Not Applicable
643532045415	5700 11 AVE SW	CITY OF ROCHESTER AG	AG W/BLDG <35AC	LAPP	C010	Low	Not Applicable	Not Applicable	Not Applicable	Not Applicable
640714049647	5243 SALEM RD SW	ROCHESTER TWP UNPLATTED	AG W/BLDG 35AC+	LAPP	C010	Low	Not Applicable	Not Applicable	Not Applicable	Not Applicable
640214053931	Not Available	CENTRAL BUSINESS DISTRICT	FOOD PROCESSING	LAPP	Not Available	Low	Not Applicable	Not Applicable	Not Applicable	Not Applicable
642744064279	1700 48 ST SW	GOLF COURSES	GOLF COURSE	LAPP	A050	Low	799201	GOLF COURSES	71391002	GOLF COURSES & COUNTRY CLUBS
642532069072	4640 ST BRIDGET RD SE	ROCHESTER TWP UNPLATTED	AG BARE LAND 35AC+	LAPP	C010	Low	Not Applicable	Not Applicable	Not Applicable	Not Applicable
642742071314	1305 48 ST SW	ROCHESTER TWP UNPLATTED	AG W/BLDG 35AC+	LAPP	C010	Low	Not Applicable	Not Applicable	Not Applicable	Not Applicable
641322075708	308 20 ST SE	ROCH COMM SOUTH	WAREHOUSE	LAPP	Not Available	Low	Not Applicable	Not Applicable	Not Applicable	Not Applicable
640241079313	210 9 ST SE	CENTRAL BUSINESS DISTRICT	CLINIC MED/DENTAL	LAPP	Not Available	Low	801101	PHYSICIANS & SURGEONS	62111107	OFFICES OF PHYSICIANS (EXC MENTAL HEALTH SPECS)
640933079396	Not Available	LAKE PROPERTIES	AG W/BLDG 35AC+	LAPP	C010	Low	581212	CATERERS	72232001	CATERERS
641111079469	1217 3 AVE SE	ROCH COMM SOUTH	LIGHT MANUFACTURING	LAPP	C000	Low	799972	TOURIST ATTRACTIONS	71219007	NATURE PARKS & OTHER SIMILAR INSTITUTIONS
640642083225	5008 8 ST SW	ROCHESTER TWP UNPLATTED	AG W/BLDG 35AC+	LAPP	C010	Low	Not Applicable	Not Applicable	Not Applicable	Not Applicable
731841033449	2940 48 ST NE	HAVERHILL TWP UNPLATTED	AG W/BLDG 35AC+	LAPP	C010	Low	75211	PET BOARDING SITTING & KENNELS	81291028	PET CARE (EXCEPT VETERINARY) SERVICES
731832033454	1916 48 ST NE	HAVERHILL TWP UNPLATTED	SINGLE FAMILY	LAPP	C010	Low	19101	FARMS	11199803	ALL OTHER MISCELLANEOUS CROP FARMING
731834033459	Not Available	OUTSIDE EAST CIRCLE	AG W/BLDG 35AC+	LAPP	C010	Low	Not Applicable	Not Applicable	Not Applicable	Not Applicable
733234033674	3415 COLLEGE VIEW RD E	HAVERHILL TWP UNPLATTED	AG W/BLDG <35AC	LAPP	C010	Low	17501	ORCHARDS	11133902	OTHER NONCITRUS FRUIT FARMING
731811045807	2580 HADLEY VALLEY RD NE	HAVERHILL TWP UNPLATTED	AG W/BLDG 35AC+	LAPP	C010	Low	999977	NONCLASSIFIED ESTABLISHMENTS	99999004	UNCLASSIFIED ESTABLISHMENTS
733342054325	4551 COLLEGE VIEW RD E	HAVERHILL TWP UNPLATTED	AG W/BLDG 35AC+	LAPP	C010	Low	Not Applicable	Not Applicable	Not Applicable	Not Applicable
732032056695	3445 HERMANN CT NE	HAVERHILL TWP UNPLATTED	AG W/BLDG 35AC+	LAPP	C010	Low	Not Applicable	Not Applicable	Not Applicable	Not Applicable
731911076573	3847 DARCY DR NE	HAVERHILL TWP UNPLATTED	AG W/BLDG 35AC+	LAPP	C010	Low	Not Applicable	Not Applicable	Not Applicable	Not Applicable
733221083542	Not Available	HAVERHILL TWP UNPLATTED	AG W/BLDG 35AC+	LAPP	C010	Low	Not Applicable	Not Applicable	Not Applicable	Not Applicable
742811017351	2503 26 ST NW	NORTHGATE/COUNTRY CLUB	SINGLE FAMILY	LAPP	A050	Low	11198	WHEAT	11144001	WHEAT FARMING
741434026112	Not Available	CTY OF ROCH EXEMPT	PUBLIC MUNICIPAL	LAPP	Not Available	Low	Not Applicable	Not Applicable	Not Applicable	Not Applicable
741731026163	4717 W CIRCLE DR NW	GOLF COURSES	GOLF COURSE	LAPP	A050	Low	799201	GOLF COURSES	71391002	GOLF COURSES & COUNTRY CLUBS
741424031022	4305 W RIVER RD NW	CASCADE TWP UNPLATTED	AG W/BLDG 35AC+	LAPP	C010	Low	Not Applicable	Not Applicable	Not Applicable	Not Applicable
740634048809	5727 65 ST NW	CASCADE TWP UNPLATTED	AG W/BLDG 35AC+	LAPP	C010	Low	Not Applicable	Not Applicable	Not Applicable	Not Applicable
742941051217	Not Available	ROCH COMM NORTH	COM VAC LAND	LAPP	Not Available	Low	Not Applicable	Not Applicable	Not Applicable	Not Applicable
742832056201	3430 19 ST NW	NORTHGATE/COUNTRY CLUB	AG W/BLDG 35AC+	LAPP	C010	Low	526104	GARDEN CENTERS	44422008	NURSERY, GARDEN CENTER & FARM SUPPLY STORES
740722080285	5910 65 ST NW	CASCADE TWP UNPLATTED	AG W/BLDG 35AC+	LAPP	C010	Low	Not Applicable	Not Applicable	Not Applicable	Not Applicable
742023082377	4815 VALLEYHIGH RD NW	CASCADE TWP UNPLATTED	AG W/BLDG 35AC+	LAPP	C010	Low	Not Applicable	Not Applicable	Not Applicable	Not Applicable
741143082389	105 55 ST NE	CASCADE TWP UNPLATTED	AG W/BLDG 35AC+	LAPP	C010	Low	Not Applicable	Not Applicable	Not Applicable	Not Applicable
751221064072	Not Available	KALMAR TWP UNPLATTED	AG BARE LAND 35AC+	LAPP	C010	Low	Not Applicable	Not Applicable	Not Applicable	Not Applicable
751224082979	6112 COUNTY RD 3 NW	KALMAR TWP UNPLATTED	AG W/BLDG 35AC+	LAPP	C010	Low	Not Applicable	Not Applicable	Not Applicable	Not Applicable
632012035980	Not Available	MARION TWP UNPLATTED	AG W/BLDG 35AC+	LAPP	C010	Low	Not Applicable	Not Applicable	Not Applicable	Not Applicable
632012035984	3590 30 AVE SE	MARION TWP UNPLATTED	AG W/BLDG 35AC+	LAPP	C010	Low	Not Applicable	Not Applicable	Not Applicable	Not Applicable

Table C-17

PCSI Results - Transportation Corridor Water Crossings in the DWMSAs  
Rochester Public Utilities Part 2 WHPP Amendment

PID Number	Site Address	Neighborhood Description	Land Use Description	PCS Code	Risk	SIC Code	SIC Description	NAICS Code	NAICS Description
111111036288	Not Available	MARION COMM	RAILROAD	RAILX	Low	Not Applicable	Not Applicable	Not Applicable	Not Applicable
640211014327	Not Available	CENTRAL BUSINESS DISTRICT	RAILROAD	RAILX	Low	Not Applicable	Not Applicable	Not Applicable	Not Applicable
640211014405	Not Available	CENTRAL BUSINESS DISTRICT	RAILROAD	RAILX	Low	Not Applicable	Not Applicable	Not Applicable	Not Applicable
640214057421	Not Available	CENTRAL BUSINESS DISTRICT	RAILROAD	RAILX	Low	Not Applicable	Not Applicable	Not Applicable	Not Applicable
733633033714	Not Available	HAVERHILL TWP C/I	RAILROAD	RAILX	Low	Not Applicable	Not Applicable	Not Applicable	Not Applicable
743544017879	21 2 ST SE	CENTRAL BUSINESS DISTRICT	RAILROAD	RAILX	Low	Not Applicable	Not Applicable	Not Applicable	Not Applicable
743643026860	401 2 AVE NW	CENTRAL BUSINESS DISTRICT	RAILROAD	RAILX	Low	Not Applicable	Not Applicable	Not Applicable	Not Applicable
743643026860	401 2 AVE NW	CENTRAL BUSINESS DISTRICT	RAILROAD	RAILX	Low	Not Applicable	Not Applicable	Not Applicable	Not Applicable
743643026860	401 2 AVE NW	CENTRAL BUSINESS DISTRICT	RAILROAD	RAILX	Low	Not Applicable	Not Applicable	Not Applicable	Not Applicable
743643026860	401 2 AVE NW	CENTRAL BUSINESS DISTRICT	RAILROAD	RAILX	Low	Not Applicable	Not Applicable	Not Applicable	Not Applicable
743643026860	401 2 AVE NW	CENTRAL BUSINESS DISTRICT	RAILROAD	RAILX	Low	Not Applicable	Not Applicable	Not Applicable	Not Applicable
743643026860	401 2 AVE NW	CENTRAL BUSINESS DISTRICT	RAILROAD	RAILX	Low	Not Applicable	Not Applicable	Not Applicable	Not Applicable
743643026860	401 2 AVE NW	CENTRAL BUSINESS DISTRICT	RAILROAD	RAILX	Low	Not Applicable	Not Applicable	Not Applicable	Not Applicable
743643026860	401 2 AVE NW	CENTRAL BUSINESS DISTRICT	RAILROAD	RAILX	Low	Not Applicable	Not Applicable	Not Applicable	Not Applicable
743643026860	401 2 AVE NW	CENTRAL BUSINESS DISTRICT	RAILROAD	RAILX	Low	Not Applicable	Not Applicable	Not Applicable	Not Applicable
743643026860	401 2 AVE NW	CENTRAL BUSINESS DISTRICT	RAILROAD	RAILX	Low	Not Applicable	Not Applicable	Not Applicable	Not Applicable
743643026860	401 2 AVE NW	CENTRAL BUSINESS DISTRICT	RAILROAD	RAILX	Low	Not Applicable	Not Applicable	Not Applicable	Not Applicable
743643026860	401 2 AVE NW	CENTRAL BUSINESS DISTRICT	RAILROAD	RAILX	Low	Not Applicable	Not Applicable	Not Applicable	Not Applicable
743643026860	401 2 AVE NW	CENTRAL BUSINESS DISTRICT	RAILROAD	RAILX	Low	Not Applicable	Not Applicable	Not Applicable	Not Applicable
743643026860	401 2 AVE NW	CENTRAL BUSINESS DISTRICT	RAILROAD	RAILX	Low	Not Applicable	Not Applicable	Not Applicable	Not Applicable
743643026860	401 2 AVE NW	CENTRAL BUSINESS DISTRICT	RAILROAD	RAILX	Low	Not Applicable	Not Applicable	Not Applicable	Not Applicable
743643026860	401 2 AVE NW	CENTRAL BUSINESS DISTRICT	RAILROAD	RAILX	Low	Not Applicable	Not Applicable	Not Applicable	Not Applicable
743643026860	401 2 AVE NW	CENTRAL BUSINESS DISTRICT	RAILROAD	RAILX	Low	Not Applicable	Not Applicable	Not Applicable	Not Applicable
743643026860	401 2 AVE NW	CENTRAL BUSINESS DISTRICT	RAILROAD	RAILX	Low	Not Applicable	Not Applicable	Not Applicable	Not Applicable
743643026860	401 2 AVE NW	CENTRAL BUSINESS DISTRICT	RAILROAD	RAILX	Low	Not Applicable	Not Applicable	Not Applicable	Not Applicable



Table C-18

**High Capacity Wells within One Mile of the DWSMA  
Rochester Public Utilities Part 2 WHPP Amendment**

Permit Number	Unique ID	Status	Permittee	Use	Aquifer	Permitted Volume MGY
1968-1013	220629	Active	Rochester Public Utilities	Municipal/Public Water Supply	Jordan	5
1969-0193	220628	Active	Rochester Public Utilities	Municipal/Public Water Supply	Jordan	9
1971-0311	228150	Active	Kerry Biofunctional Ingredients Inc	Agricultural/Food Processing	Prairie du Chien	200
1971-0311	228150	Active	Kerry Biofunctional Ingredients Inc	Industrial Process Cooling - Once Through	Prairie du Chien	200
1975-5105	228636	Active	Associated Milk Producers - Rochester	Agricultural/Food Processing	Jordan	436
1975-5105	228635	Active	Associated Milk Producers - Rochester	Agricultural/Food Processing	Jordan	436
1975-5105	233030	Active	Associated Milk Producers - Rochester	Agricultural/Food Processing	Prairie du Chien-Jordan	436
1975-5133	220817	Active	IBM Corporation	Commercial/Institutional Building AC	Jordan-Tunnel City	85
1979-5076	220666	Active	Rochester Public Utilities	Municipal/Public Water Supply	Prairie du Chien-St Lawrence	5700
1979-5076	220833	Active	Rochester Public Utilities	Municipal/Public Water Supply	Jordan-Eau Claire	5700
1979-5076	222525	Active	Rochester Public Utilities	Municipal/Public Water Supply	Prairie du Chien-St Lawrence	5700
1979-5076	222528	Active	Rochester Public Utilities	Municipal/Public Water Supply	Prairie du Chien-St Lawrence	5700
1979-5076	220827	Active	Rochester Public Utilities	Municipal/Public Water Supply	St. Lawrence-Mt. Simon	5700
1979-5076	220822	Active	Rochester Public Utilities	Municipal/Public Water Supply	Prairie du Chien-Eau Claire	5700
1979-5076	222527	Active	Rochester Public Utilities	Municipal/Public Water Supply	Jordan-Eau Claire	5700
1979-5076	220681	Active	Rochester Public Utilities	Municipal/Public Water Supply	Jordan-Eau Claire	5700
1979-5076	220662	Active	Rochester Public Utilities	Municipal/Public Water Supply	Prairie du Chien-Mt. Simon	5700
1979-5076	220625	Active	Rochester Public Utilities	Municipal/Public Water Supply	Jordan-Eau Claire	5700
1979-5076	220818	Active	Rochester Public Utilities	Municipal/Public Water Supply	Prairie du Chien-Eau Claire	5700
1979-5076	220660	Active	Rochester Public Utilities	Municipal/Public Water Supply	Prairie du Chien-Eau Claire	5700
1979-5076	220819	Active	Rochester Public Utilities	Municipal/Public Water Supply	Jordan-Eau Claire	5700
1979-5076	220675	Active	Rochester Public Utilities	Municipal/Public Water Supply	Prairie du Chien-Eau Claire	5700
1979-5076	147451	Active	Rochester Public Utilities	Municipal/Public Water Supply	Prairie du Chien-Jordan	5700
1979-5076	224212	Active	Rochester Public Utilities	Municipal/Public Water Supply	Prairie du Chien-St Lawrence	5700
1979-5076	180567	Active	Rochester Public Utilities	Municipal/Public Water Supply	Jordan-St. Lawrence	5700
1979-5076	161425	Active	Rochester Public Utilities	Municipal/Public Water Supply	Prairie du Chien-St Lawrence	5700
1979-5076	239761	Active	Rochester Public Utilities	Municipal/Public Water Supply	Prairie du Chien-St Lawrence	5700
1979-5076	434041	Active	Rochester Public Utilities	Municipal/Public Water Supply	Prairie du Chien-Jordan	5700
1979-5076	506819	Active	Rochester Public Utilities	Municipal/Public Water Supply	Prairie du Chien-Jordan	5700
1979-5076	220627	Active	Rochester Public Utilities	Municipal/Public Water Supply	Jordan	5700
1979-5076	463536	Active	Rochester Public Utilities	Municipal/Public Water Supply	Prairie du Chien-St Lawrence	5700
1979-5076	601335	Active	Rochester Public Utilities	Municipal/Public Water Supply	Prairie du Chien-Jordan	5700
1979-5076	601336	Active	Rochester Public Utilities	Municipal/Public Water Supply	Jordan	5700
1979-5076	676687	Active	Rochester Public Utilities	Municipal/Public Water Supply	Prairie du Chien-Jordan	5700
1979-5076	698933	Active	Rochester Public Utilities	Municipal/Public Water Supply	Jordan	5700
1979-5076	733087	Active	Rochester Public Utilities	Municipal/Public Water Supply	Jordan	5700

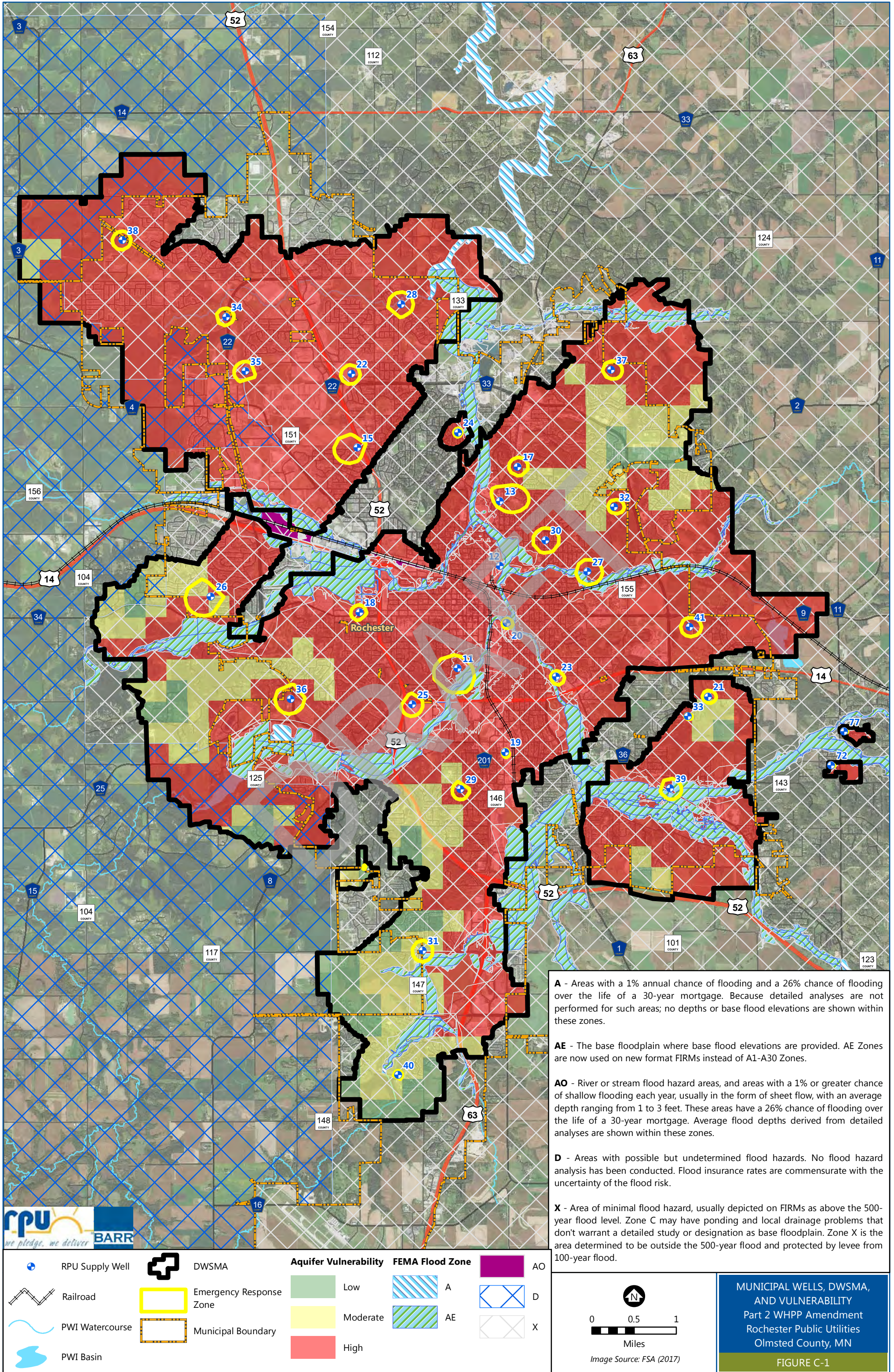
Table C-18

**High Capacity Wells within One Mile of the DWSMA  
Rochester Public Utilities Part 2 WHPP Amendment**

Permit Number	Unique ID	Status	Permittee	Use	Aquifer	Permitted Volume MGY
1979-5076	773386	Active	Rochester Public Utilities	Municipal/Public Water Supply	Prairie du Chien-Jordan	5700
1979-5076	796431	Active	Rochester Public Utilities	Municipal/Public Water Supply	Jordan	5700
1979-5076	220832	Active	Rochester Public Utilities	Municipal/Public Water Supply	Prairie du Chien-St Lawrence	5700
1979-5076	220831	Active	Rochester Public Utilities	Municipal/Public Water Supply	Prairie du Chien-Jordan	5700
1979-5076	Not Available	Active	Rochester Public Utilities	Municipal/Public Water Supply	Not Available	5700
1980-5051	233037	Active	Rochester Public Utilities	Thermoelectric Power Cooling - Recirculating	Prairie du Chien	220
1980-5051	233038	Active	Rochester Public Utilities	Thermoelectric Power Cooling - Recirculating	Prairie du Chien	220
1980-5051	233039	Active	Rochester Public Utilities	Thermoelectric Power Cooling - Recirculating	Prairie du Chien	220
1984-5085	242118	Active	Seneca Foods Corp - Rochester	Agricultural/Food Processing	Prairie du Chien	125
1989-5160	220664	Active	Mayo Foundation	Other Power Generation	Prairie du Chien-Tunnel City	300
1989-5160	220665	Active	Mayo Foundation	Other Power Generation	Prairie du Chien-St Lawrence	300
1990-5003	220786	Active	St Marys Hospital	Commercial/Institutional Water Supply	Prairie du Chien-St Lawrence	152
1990-5003	231890	Active	St Marys Hospital	Commercial/Institutional Water Supply	Jordan	152
1990-5003	527584	Active	St Marys Hospital	Commercial/Institutional Water Supply	Water Table	152
1990-5053	249071	Active	Rochester Golf and Country Club	Golf Course Irrigation	St. Peter-Jordan	50
1990-5053	227828	Active	Rochester Golf and Country Club	Golf Course Irrigation	Prairie du Chien	50
1990-5060	120022	Active	Willow Creek Golf Course	Golf Course Irrigation	St. Peter-Prairie du Chien	20
1992-5083	220811	Active	Zumbro Ridge Estates Mhp	Private Water Supply	Jordan	8.8
2004-4192	675494	Active	Decook, Judith; Decook, Leon	Golf Course Irrigation	Galena	21
2004-4192	675496	Active	Decook, Judith; Decook, Leon	Golf Course Irrigation	St. Peter	21.2
2010-0159	Not Available	Active	City of Rochester	Pollution Containment	Not Available	1
2010-0159	757586	Active	City of Rochester	Pollution Containment	Prairie du Chien	1.1
2010-0159	757587	Active	City of Rochester	Pollution Containment	Prairie du Chien	1
2010-0159	757588	Active	City of Rochester	Pollution Containment	Prairie du Chien	1.1
2010-0159	757589	Active	City of Rochester	Pollution Containment	Prairie du Chien	1
2010-0159	757590	Active	City of Rochester	Pollution Containment	Prairie du Chien	1.1
2010-0159	757591	Active	City of Rochester	Pollution Containment	Prairie du Chien	1
2010-0159	757592	Active	City of Rochester	Pollution Containment	Prairie du Chien	1.1
2010-0159	757594	Active	City of Rochester	Pollution Containment	Prairie du Chien	1
2016-2137	Not Available	Active	Olmsted County Environmental Resources	Groundwater Dewatering	Not Available	12
2017-0435	Not Available	Active	Rochester Public Utilities	Construction Dewatering	Not Available	3
2017-0435	Not Available	Active	Rochester Public Utilities	Construction Dewatering	Not Available	2.5
2017-1977	Not Available	Active	City of Rochester	Construction Dewatering	Not Available	43

Figures

DRAFT



**A** - Areas with a 1% annual chance of flooding and a 26% chance of flooding over the life of a 30-year mortgage. Because detailed analyses are not performed for such areas; no depths or base flood elevations are shown within these zones.

**AE** - The base floodplain where base flood elevations are provided. AE Zones are now used on new format FIRMs instead of A1-A30 Zones.

**AO** - River or stream flood hazard areas, and areas with a 1% or greater chance of shallow flooding each year, usually in the form of sheet flow, with an average depth ranging from 1 to 3 feet. These areas have a 26% chance of flooding over the life of a 30-year mortgage. Average flood depths derived from detailed analyses are shown within these zones.

**D** - Areas with possible but undetermined flood hazards. No flood hazard analysis has been conducted. Flood insurance rates are commensurate with the uncertainty of the flood risk.

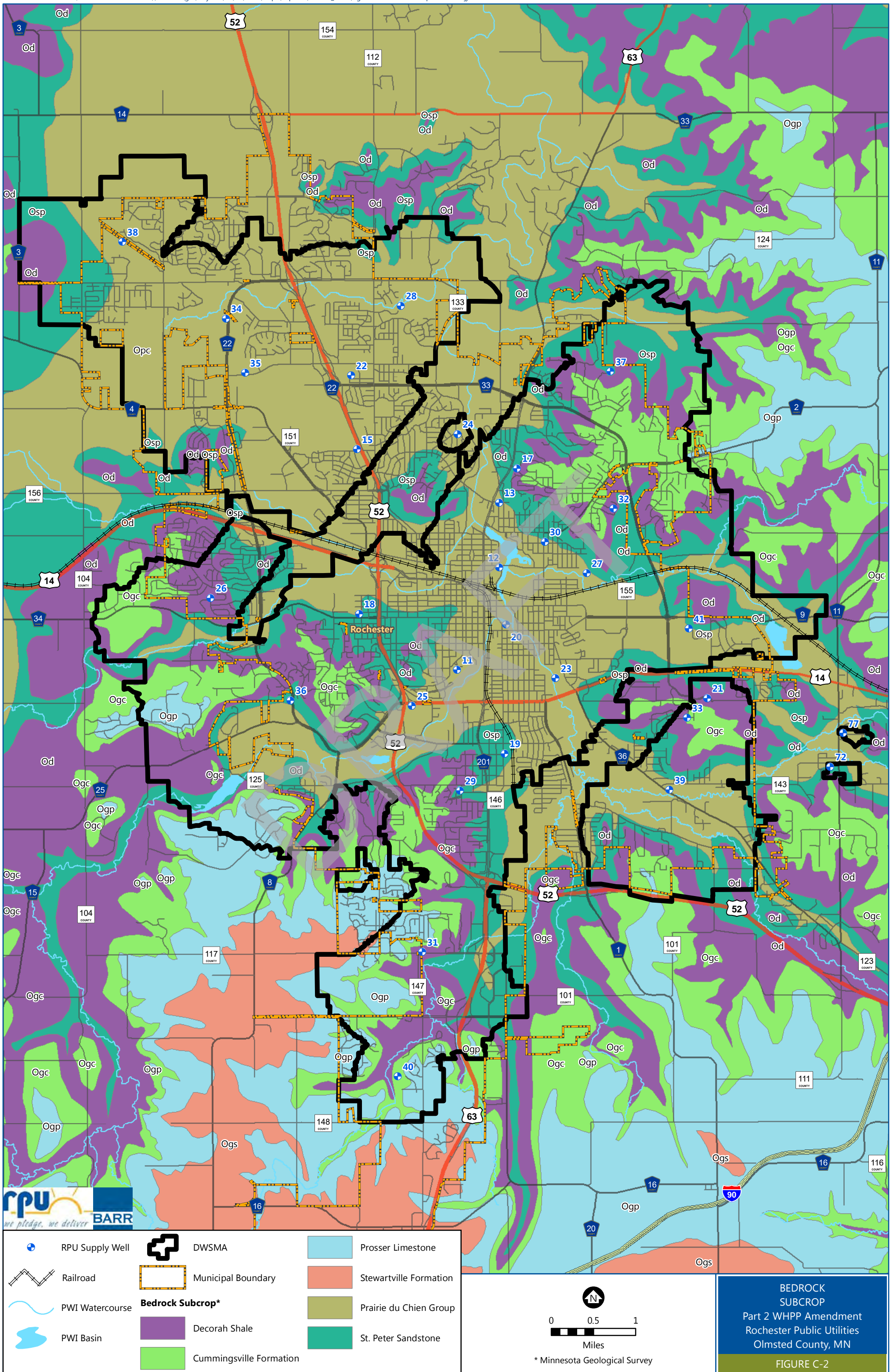
**X** - Area of minimal flood hazard, usually depicted on FIRMs as above the 500-year flood level. Zone C may have ponding and local drainage problems that don't warrant a detailed study or designation as base floodplain. Zone X is the area determined to be outside the 500-year flood and protected by levee from 100-year flood.



RPU Supply Well	DWSMA	<b>Aquifer Vulnerability</b>	<b>FEMA Flood Zone</b>	AO
Railroad	Emergency Response Zone	Low	A	D
PWI Watercourse	Municipal Boundary	Moderate	AE	X
PWI Basin		High		

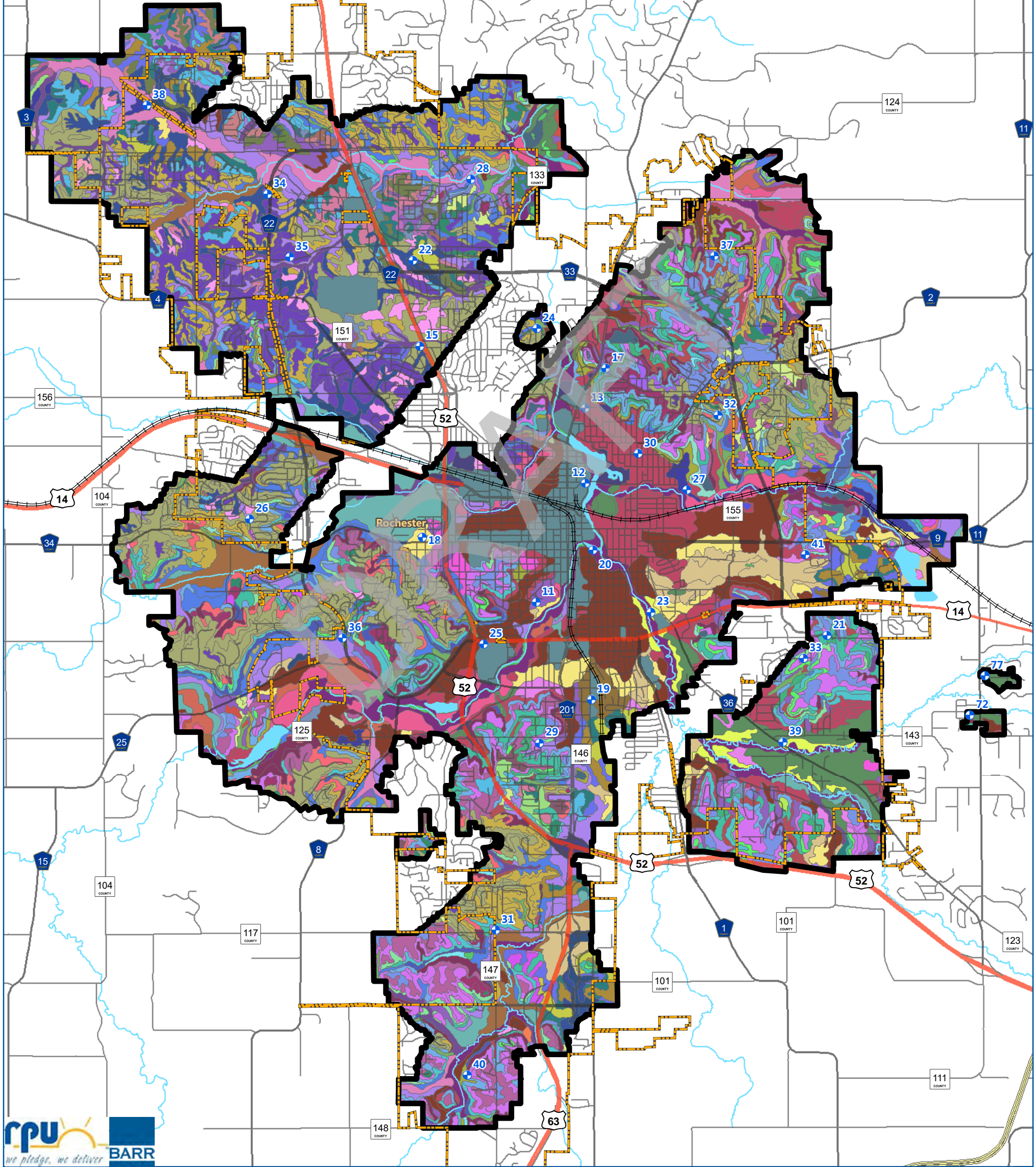
0 0.5 1  
Miles  
Image Source: FSA (2017)

MUNICIPAL WELLS, DWSMA, AND VULNERABILITY  
Part 2 WHPP Amendment  
Rochester Public Utilities  
Olmsted County, MN  
FIGURE C-1



**Soils by Component (SSURGO)\***

Arenzville silt loam	Elbaville silt loam	Lamont-Racine complex	Ostrander-Dowagiac loams	Shullsburg silt loam
Atkinson loam	Eleva sandy loam	Lawler loam	Otter silt loam	Sogn loam
Backbone sandy loam	Eyota loamy sand	Lilah sandy loam	Palms muck	Spillville silt loam
Becker loam	Floyd silt loam	Lindstrom silt loam	Pits, gravel, quarry	Terril loam
Bellechester loamy sand	Frankville silt loam	Littleton silt loam	Plainfield loamy sand	Timula silt loam
Brodale flaggy loam	Frontenac loam	Marlean silty clay loam	Port Byron silt loam	Udorthents
Brodale-Bellechester complex	Garwin silty clay loam	Marshan silt loam	Racine loam	Urban land
Brodale-Sogn complex	Haverhill silty clay loam	Massbach silt loam	Radford silt loam	Vasa silt loam
Channahon loam	Hoopeston sandy loam	Maxfield silty clay loam	Readlyn loam	Water
Chaseburg silt loam	Joy silt loam	Minneiska loam	Richwood silt loam	Waubeek silt loam
Coggon silt loam	Kalmarville silt loam	Mt. Carroll silt loam	Rockton loam	Waucoma loam
Dickinson sandy loam	Kato silty clay loam	Nasset silt loam	Root silt loam	Waukee loam
Dorerton loam	Kegonsa silt loam	Oronoco fine sandy loam	Salida gravelly sandy loam	Whalan loam
Dowagiac loam	Kenyon loam	Oronoco loam	Sawmill silty clay loam	Zumbro loamy sand
	Lamont sandy loam	Ostrander loam	Schapville silty clay loam	

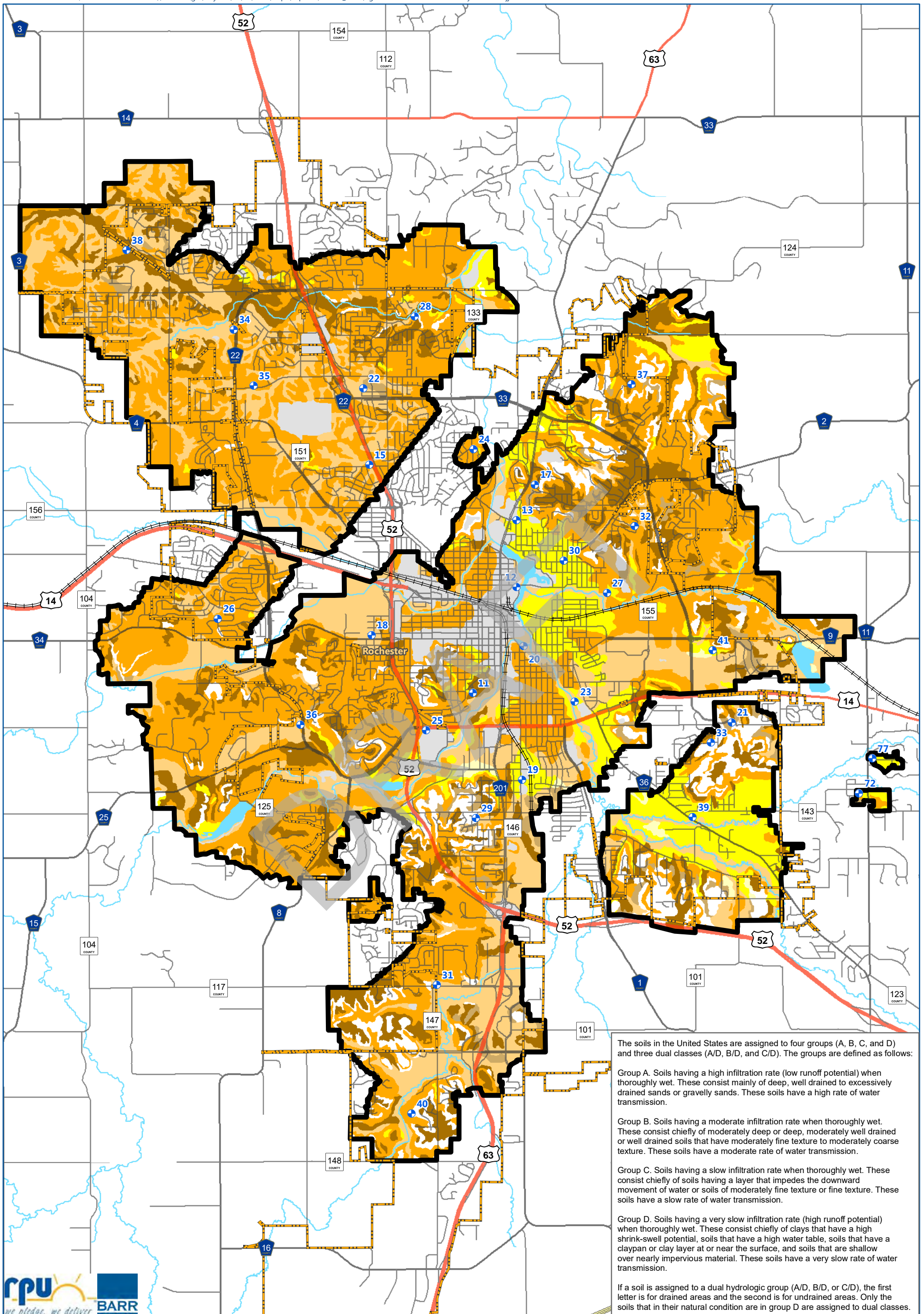


- RPU Supply Well
- PWI Basin
- Railroad
- DWSMA
- PWI Watercourse
- Municipal Boundary

Miles

\* SSURGO Data (U.S. Dept. of Agriculture, Natural Resources Conservation Service)

**SOIL COVER**  
 Part 2 WHPP Amendment  
 Rochester Public Utilities  
 Olmsted County, MN  
**FIGURE C-3**



The soils in the United States are assigned to four groups (A, B, C, and D) and three dual classes (A/D, B/D, and C/D). The groups are defined as follows:

Group A. Soils having a high infiltration rate (low runoff potential) when thoroughly wet. These consist mainly of deep, well drained to excessively drained sands or gravelly sands. These soils have a high rate of water transmission.

Group B. Soils having a moderate infiltration rate when thoroughly wet. These consist chiefly of moderately deep or deep, moderately well drained or well drained soils that have moderately fine texture to moderately coarse texture. These soils have a moderate rate of water transmission.

Group C. Soils having a slow infiltration rate when thoroughly wet. These consist chiefly of soils having a layer that impedes the downward movement of water or soils of moderately fine texture or fine texture. These soils have a slow rate of water transmission.

Group D. Soils having a very slow infiltration rate (high runoff potential) when thoroughly wet. These consist chiefly of clays that have a high shrink-swell potential, soils that have a high water table, soils that have a claypan or clay layer at or near the surface, and soils that are shallow over nearly impervious material. These soils have a very slow rate of water transmission.

If a soil is assigned to a dual hydrologic group (A/D, B/D, or C/D), the first letter is for drained areas and the second is for undrained areas. Only the soils that in their natural condition are in group D are assigned to dual classes.

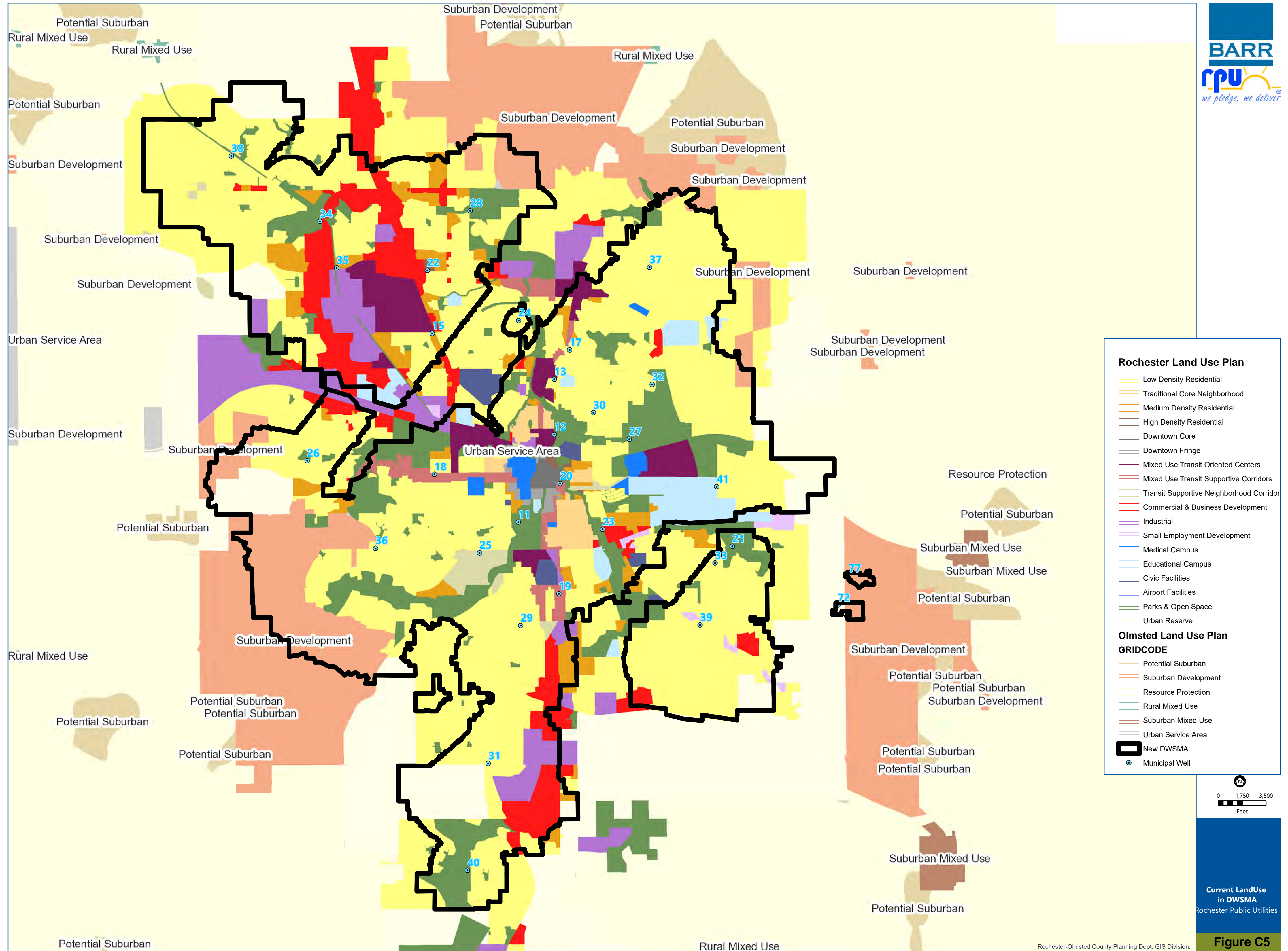


RPU Supply Well	PWI Basin	<b>Soil Permeability Classification*</b>	A/D	C
Railroad	DWSMA	Not rated or not available	B	C/D
PWI Watercourse	Municipal Boundary	A	B/D	

Miles

**SURFICIAL SOIL PERMEABILITY**  
 Part 2 WHPP Amendment  
 Rochester Public Utilities  
 Olmsted County, MN  
**FIGURE C-4**

\* SSURGO Data (U.S. Dept. of Agriculture, Natural Resources Conservation Service)



**Rochester Land Use Plan**

- Low Density Residential
- Traditional Core Neighborhood
- Medium Density Residential
- High Density Residential
- Downtown Core
- Downtown Fringe
- Mixed Use Transit Oriented Centers
- Mixed Use Transit Supportive Corridors
- Transit Supportive Neighborhood Corridor
- Commercial & Business Development
- Industrial
- Small Employment Development
- Medical Campus
- Educational Campus
- Civic Facilities
- Airport Facilities
- Parks & Open Space
- Urban Reserve

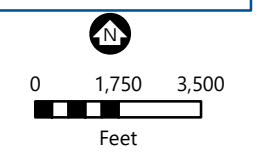
**Olmsted Land Use Plan**

**GRIDCODE**

- Potential Suburban
- Suburban Development
- Resource Protection
- Rural Mixed Use
- Suburban Mixed Use
- Urban Service Area

**Legend**

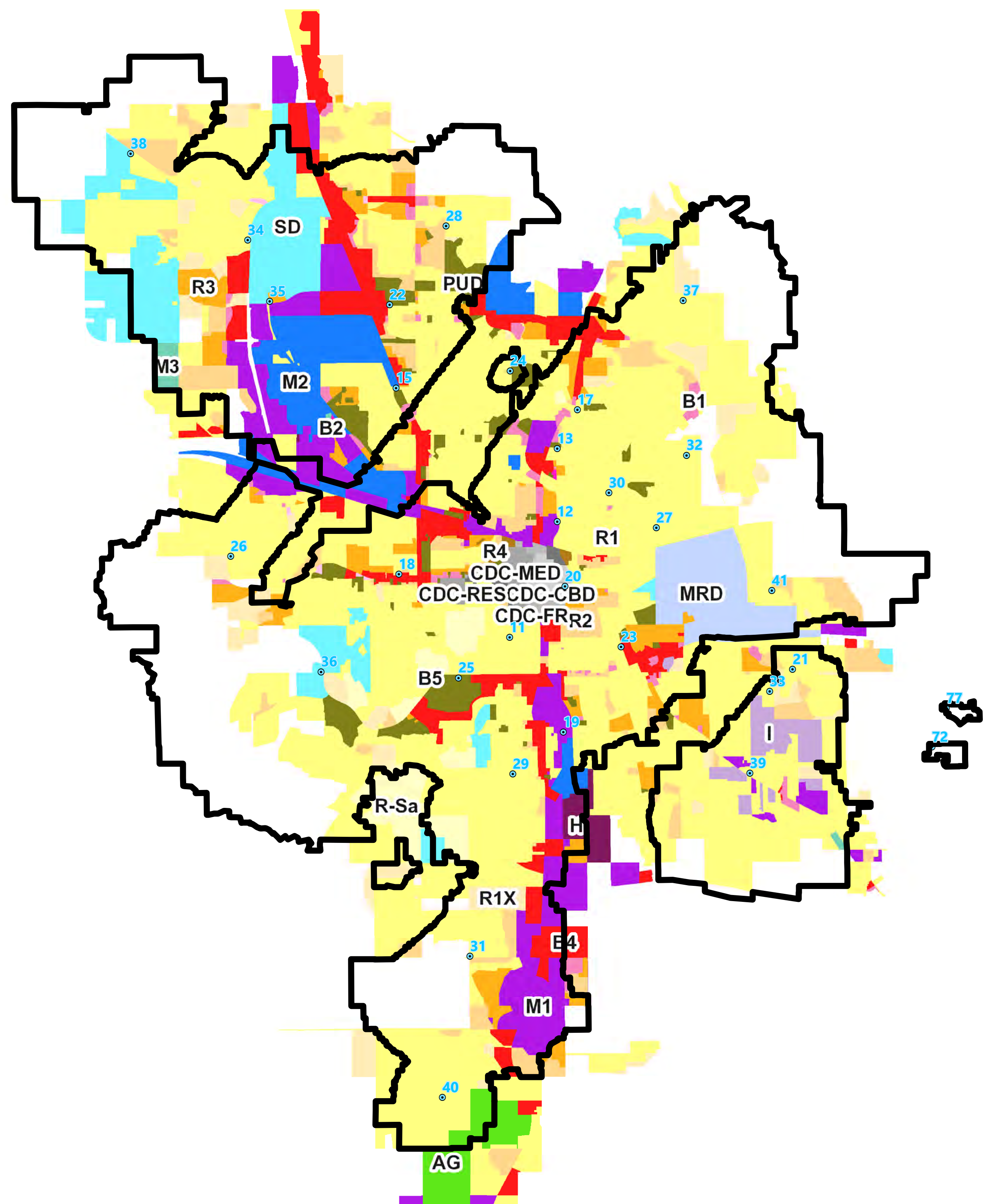
- New DWSMA
- Municipal Well



Current Land Use in DWSMA  
Rochester Public Utilities

**Figure C5**

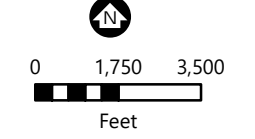




**Rochester Zoning**

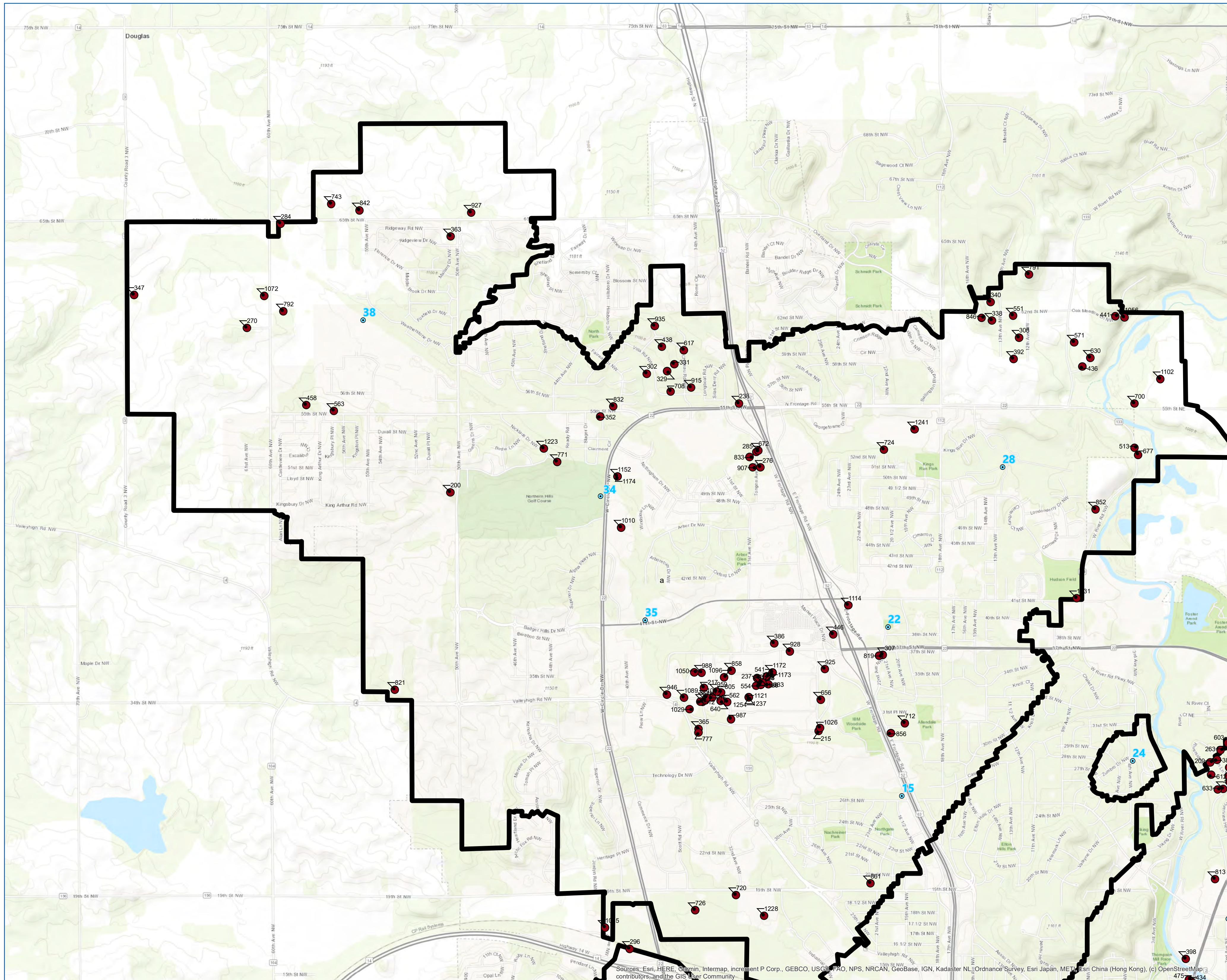
**ZONING**

- AG
- B1
- B2
- B4
- B5
- CDC-CBD
- CDC-FR
- CDC-MED
- CDC-RES
- H
- I
- M1
- M2
- M3
- MRD
- PUD
- R-Sa
- R1
- R1X
- R2
- R3
- R4
- SD
- New DWSMA
- Municipal Well



Current Zoning  
 - Rochester  
 in DWSMA  
 Rochester Public Utilities

**Figure C6**



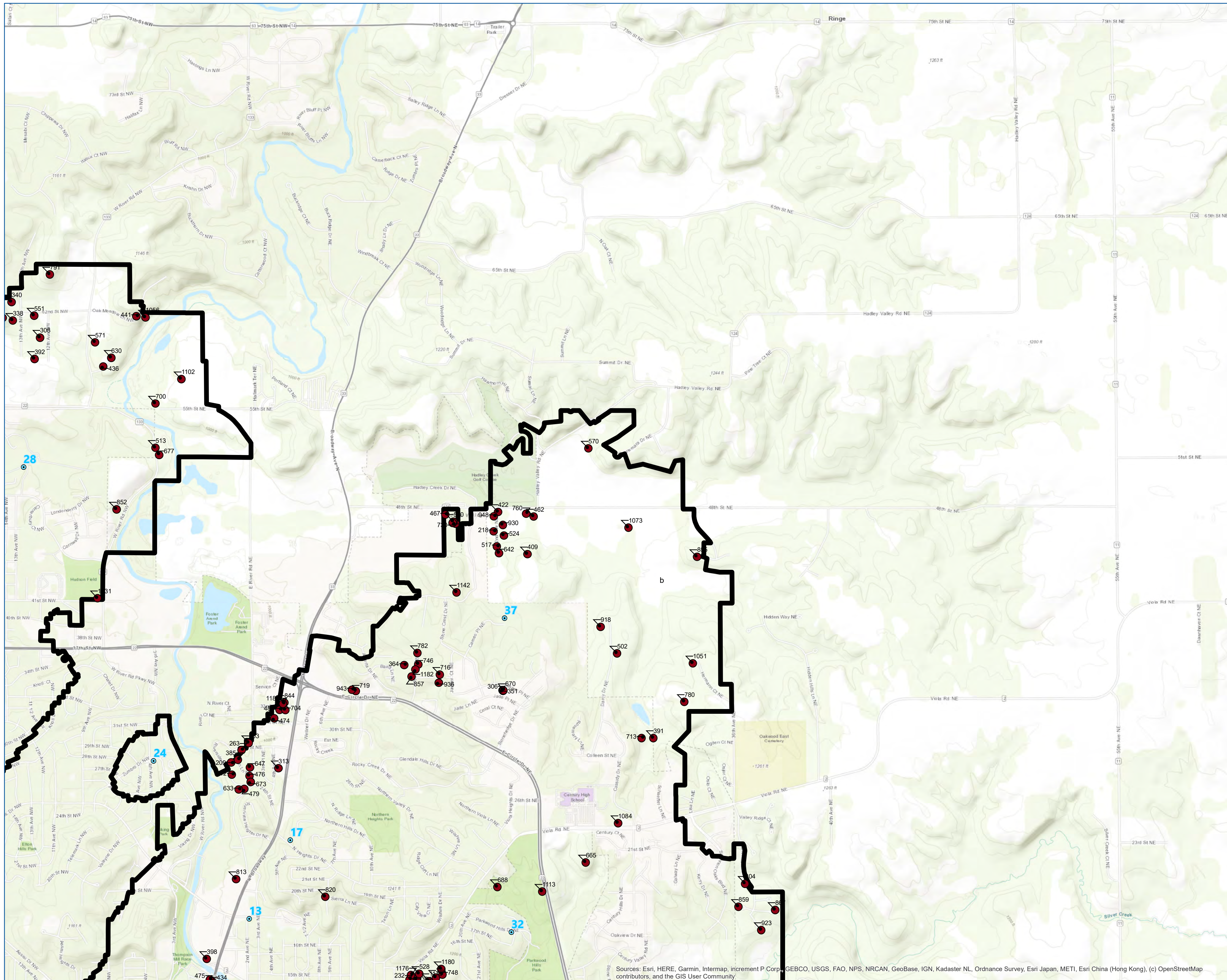
- Municipal Well
- DWSMA
- Well\_Locations PCSI ID

0 1,750  
Feet

**Well Locations**  
Rochester Public Utilities  
PCSI Update

**Figure C7-a**

Sources: Esri, HERE, Garmin, Intermap, increment P Corp., GEBCO, USGS, FAO, NPS, NRCAN, GeoBase, IGN, Kadaster NL, Ordnance Survey, Esri Japan, METI, Esri China (Hong Kong), (c) OpenStreetMap contributors, and the GIS User Community



Sources: Esri, HERE, Garmin, Intermap, increment P Corp., GEBCO, USGS, FAO, NPS, NRCAN, GeoBase, IGN, Kadaster NL, Ordnance Survey, Esri Japan, METI, Esri China (Hong Kong), (c) OpenStreetMap contributors, and the GIS User Community

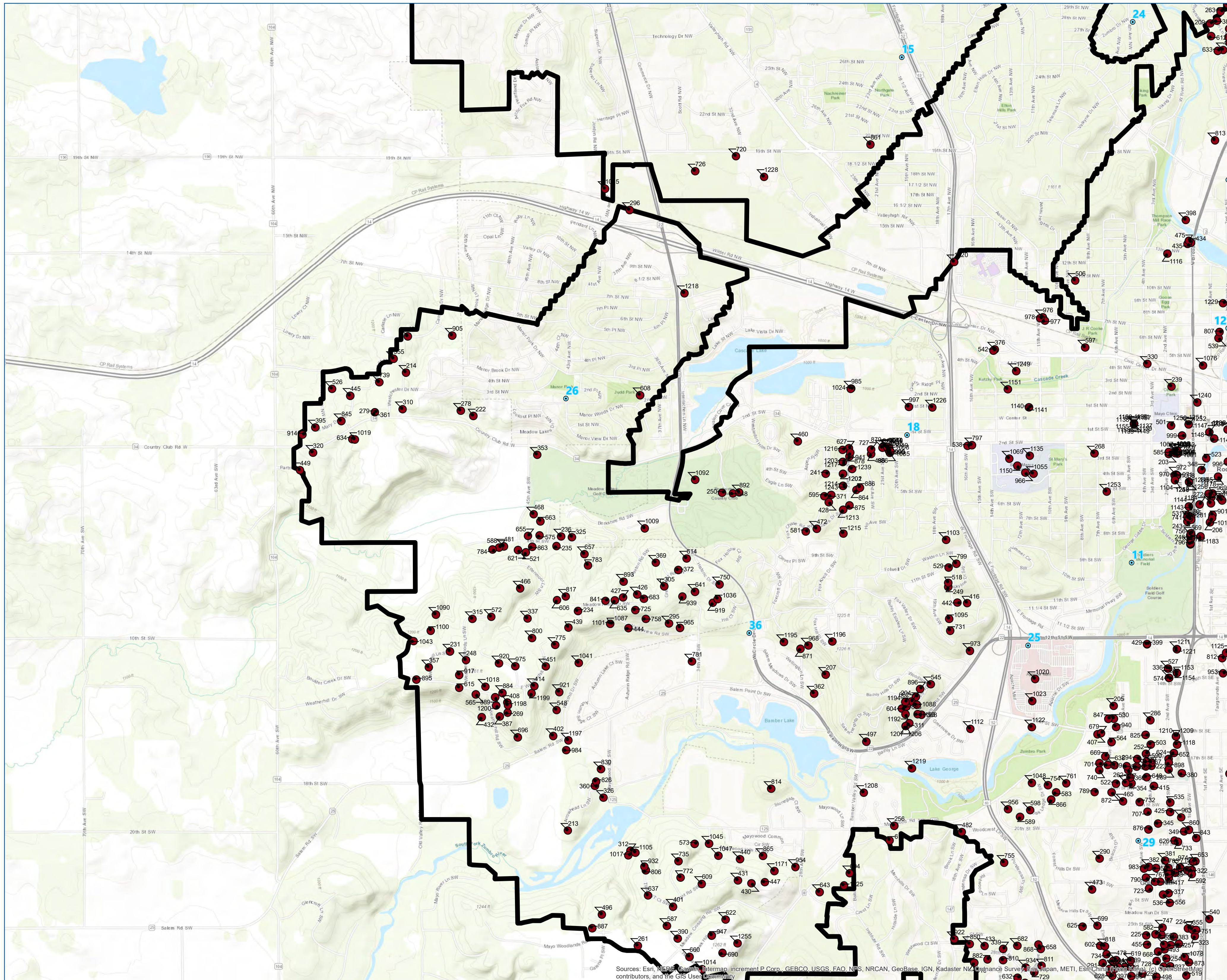


- Municipal Well
- DWSMA
- Well\_Locations PCSI ID

0 1,750  
Feet

**Well Locations**  
 Rochester Public Utilities  
 PCSI Update

**Figure C7-b**



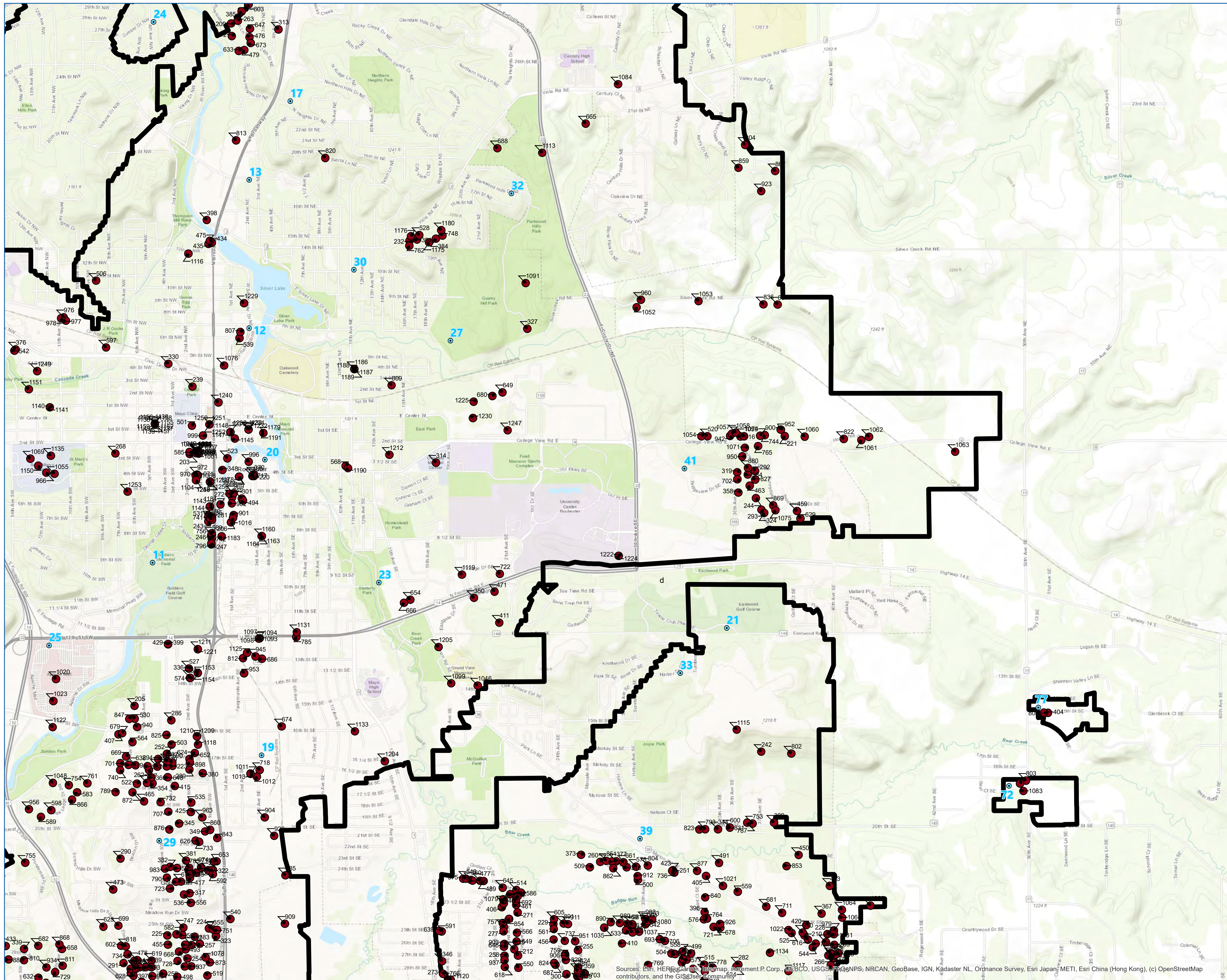
- Municipal Well
- DWSMA
- Well\_Locations PCSI ID

0 1,750  
Feet

**Well Locations**  
Rochester Public Utilities  
PCSI Update

Figure C7-c

Sources: Esri, DeLorme, Garmin, Intermap, increment P Corp., GEBCO, USGS, FAO, NPS, NRCAN, GeoBase, IGN, Kadaster NL, Ordnance Survey, Esri Japan, METI, Esri China (Hong Kong), Swisstopo, Mapbox, and the GIS User Community



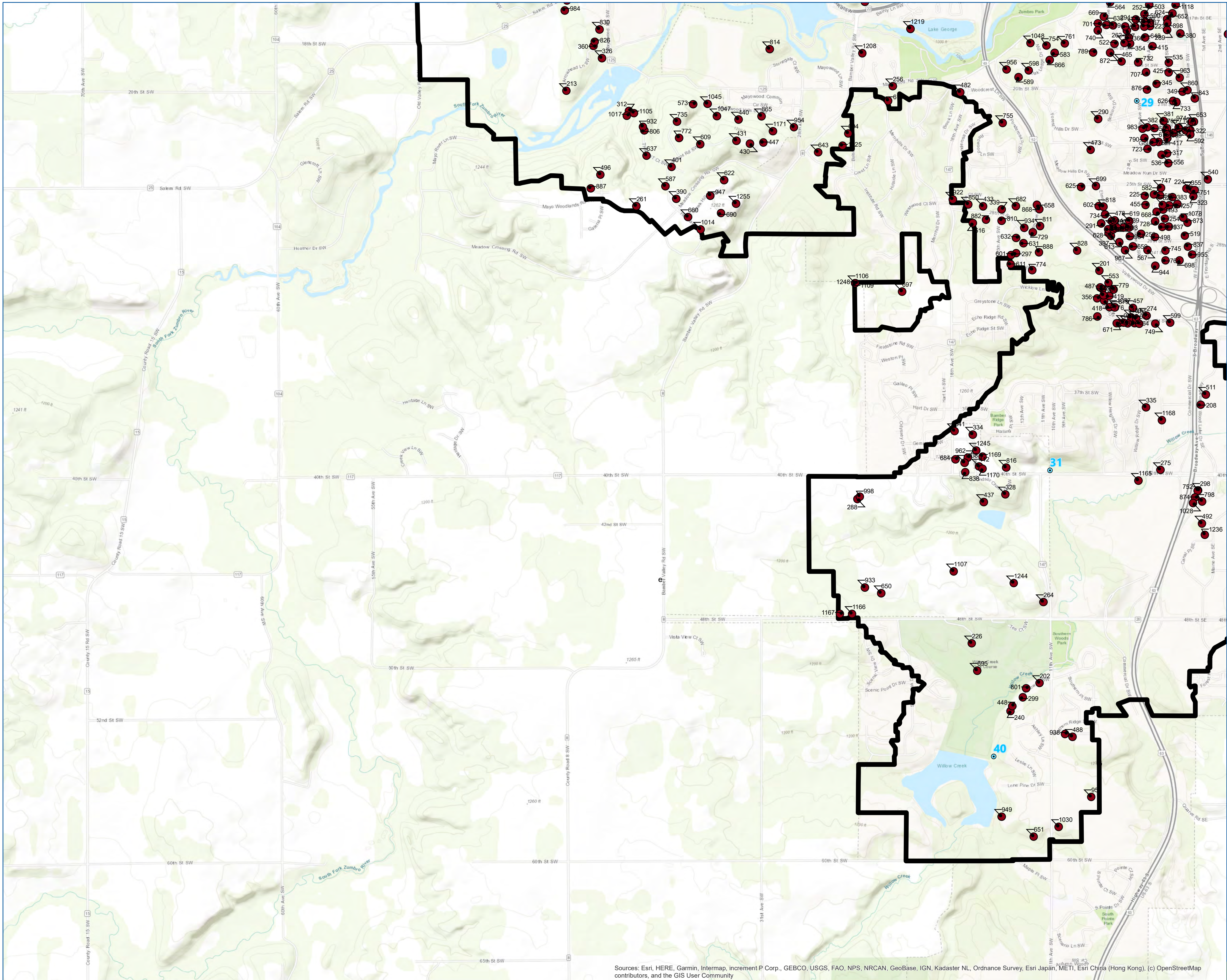
- Municipal Well
- DWSMA
- Well\_Locations PCSI ID

0 1,750  
Feet

**Well Locations**  
Rochester Public Utilities  
PCSI Update

**Figure C7-d**

Sources: Esri, HERE, DeLorme, Mapbox, Intel, Swire, Bing, Microsoft, Sevens, GEBCO, USGS, TerraStar, NPS, NRCAN, GeoBase, IGN, Kadaster NL, Ordnance Survey, Esri Japan, METI, Esri China (Hong Kong), (c) OpenStreetMap contributors, and the GIS User Community



Sources: Esri, HERE, Garmin, Intermap, increment P Corp., GEBCO, USGS, FAO, NPS, NRCAN, GeoBase, IGN, Kadaster NL, Ordnance Survey, Esri Japan, METI, Esri China (Hong Kong), (c) OpenStreetMap contributors, and the GIS User Community

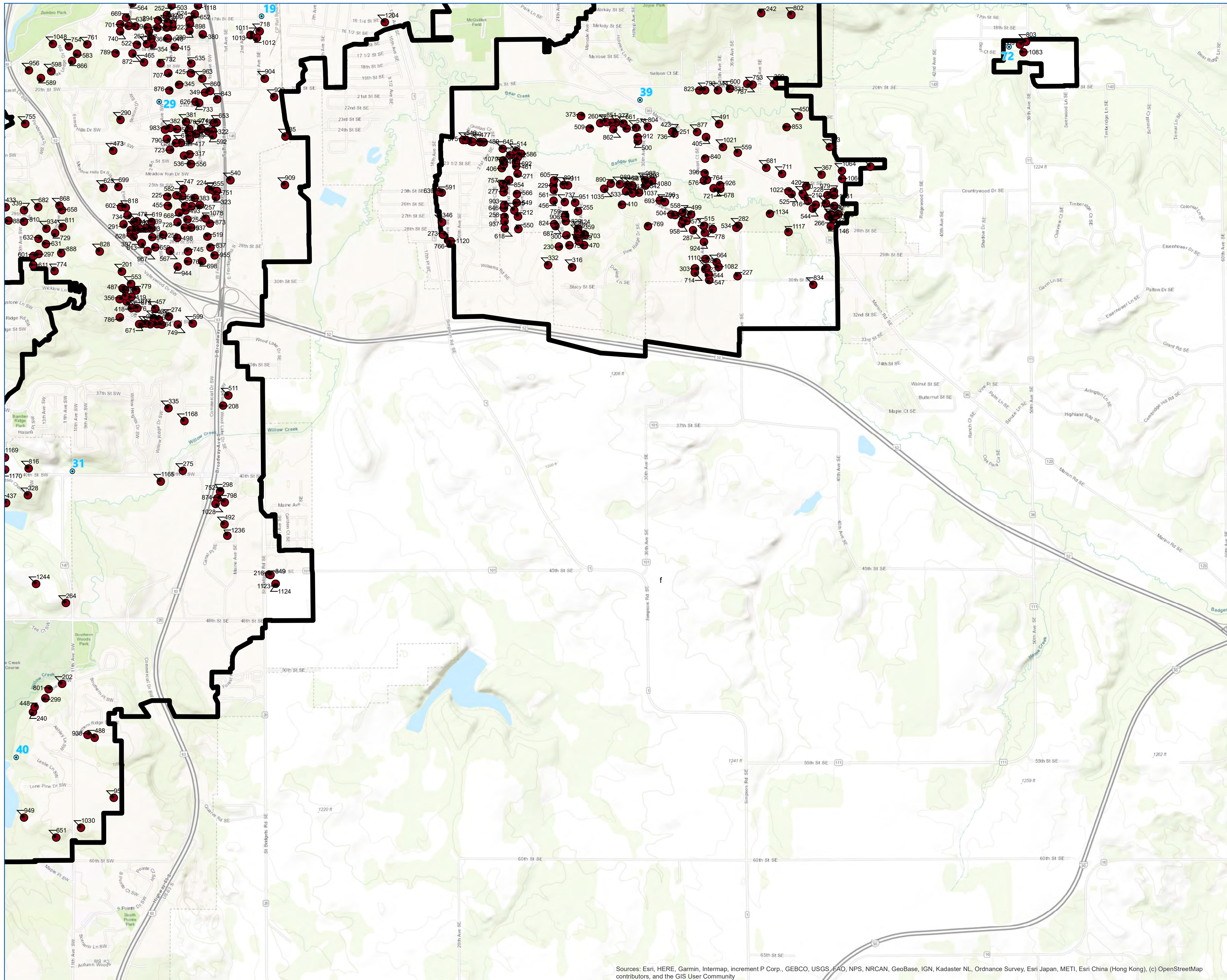


- Municipal Well
- DWSMA
- Well\_Locations PCSI ID

0 1,750 Feet

Well Locations  
Rochester Public Utilities  
PCSI Update

Figure C7-e



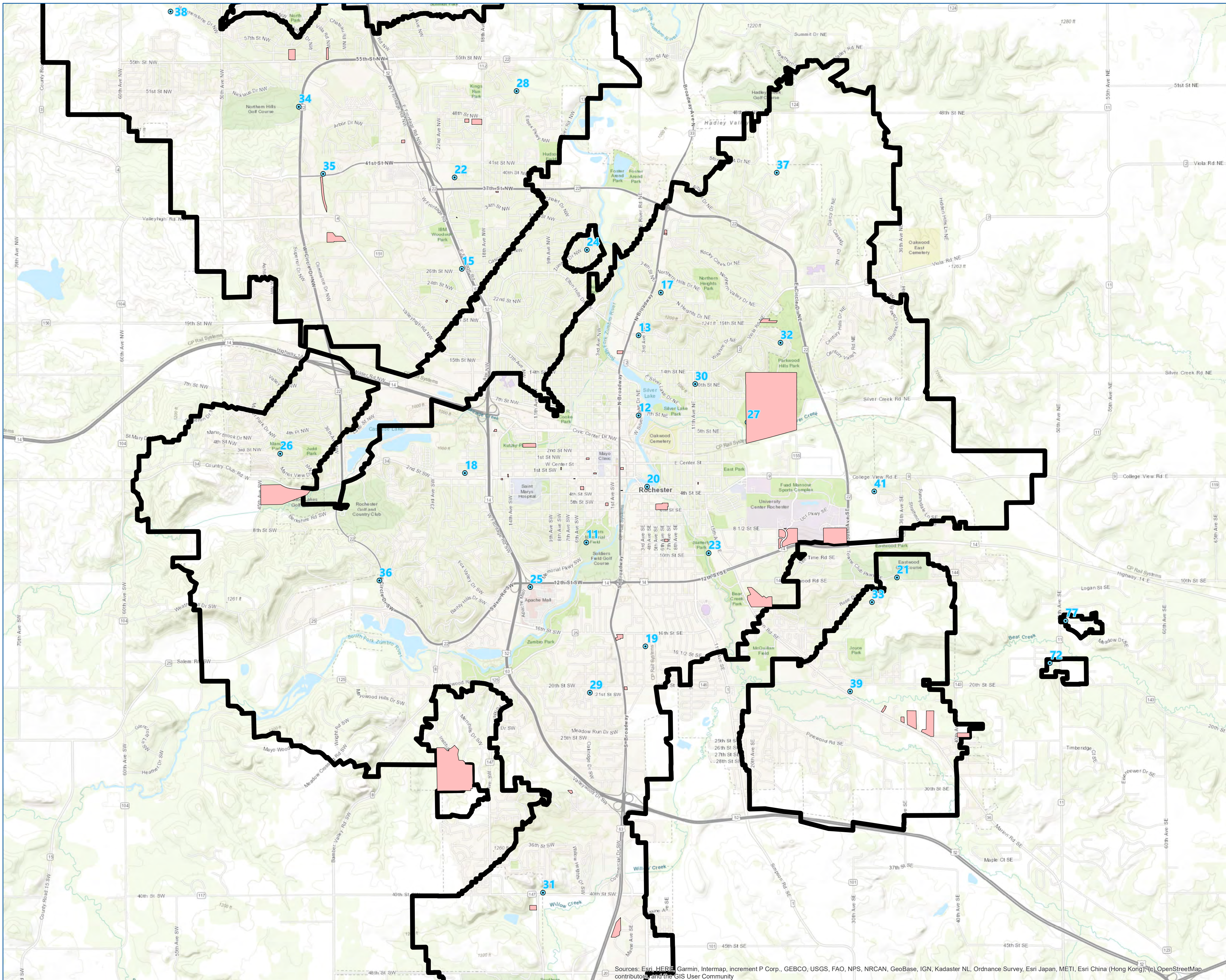
Municipal Well  
 DWSMA  
 Well\_Locations PCSI ID

0 1,750  
 Feet

**Well Locations**  
 Rochester Public Utilities  
 PCSI Update

Figure C7-f

Sources: Esri, HERE, Garmin, Intermap, increment P Corp., GEBCO, USGS, FAO, NPS, NRCAN, GeoBase, IGN, Kadaster NL, Ordnance Survey, Esri Japan, METI, Esri China (Hong Kong), (c) OpenStreetMap contributors, and the GIS User Community



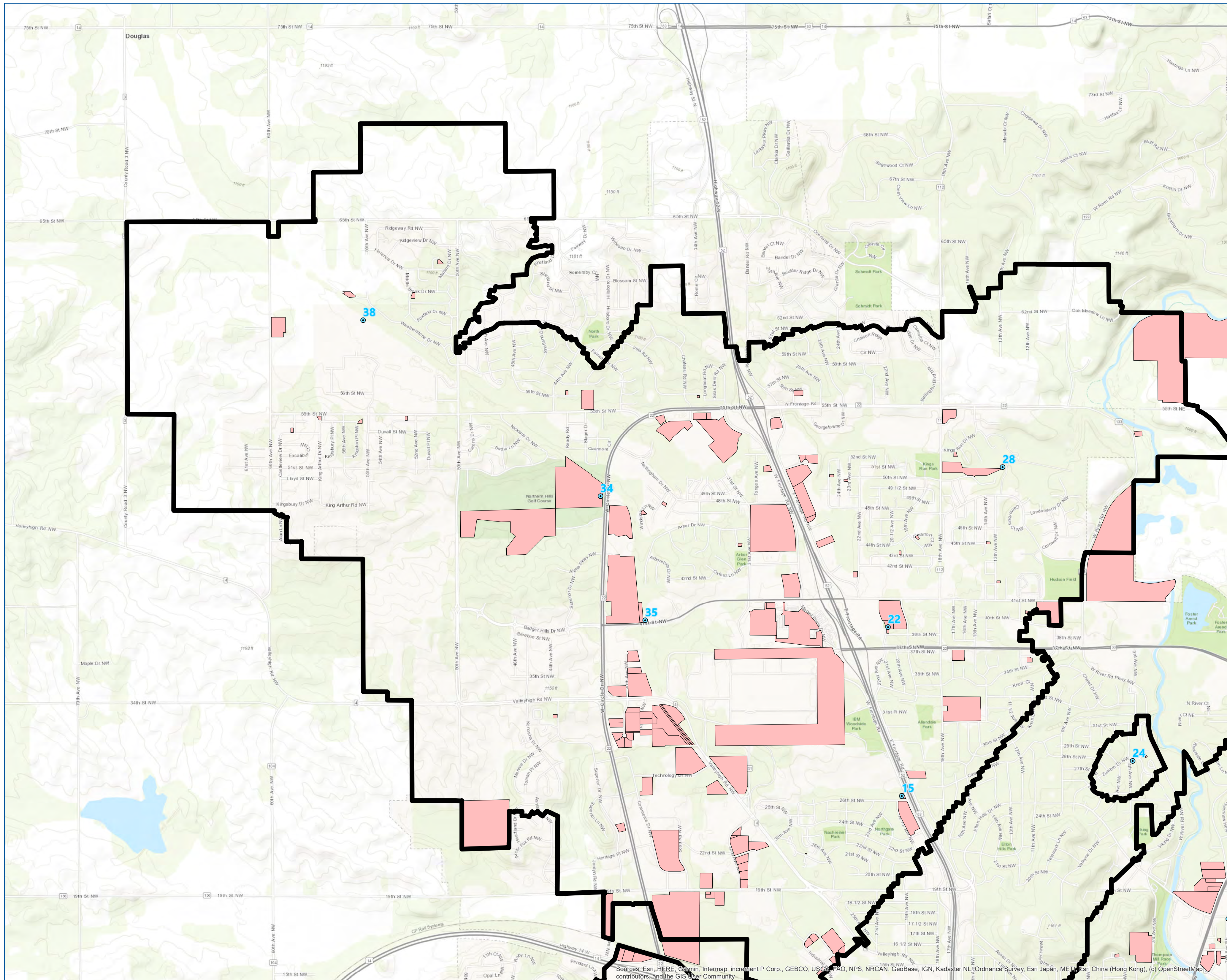
Class V Wells  
 Municipal Well  
 New DWWSMA  
 Home Icon  
 0 1,750 3,500  
 Feet

**Potential Class V Well Location Parcels in DWWSMA**  
 Rochester Public Utilities

**Figure C8**

Sources: Esri, HERE, Garmin, Intermap, increment P Corp., GEBCO, USGS, FAO, NPS, NRCAN, GeoBase, IGN, Kadaster NL, Ordnance Survey, Esri Japan, METI, Esri China (Hong Kong), (c) OpenStreetMap contributors, and the GIS User Community





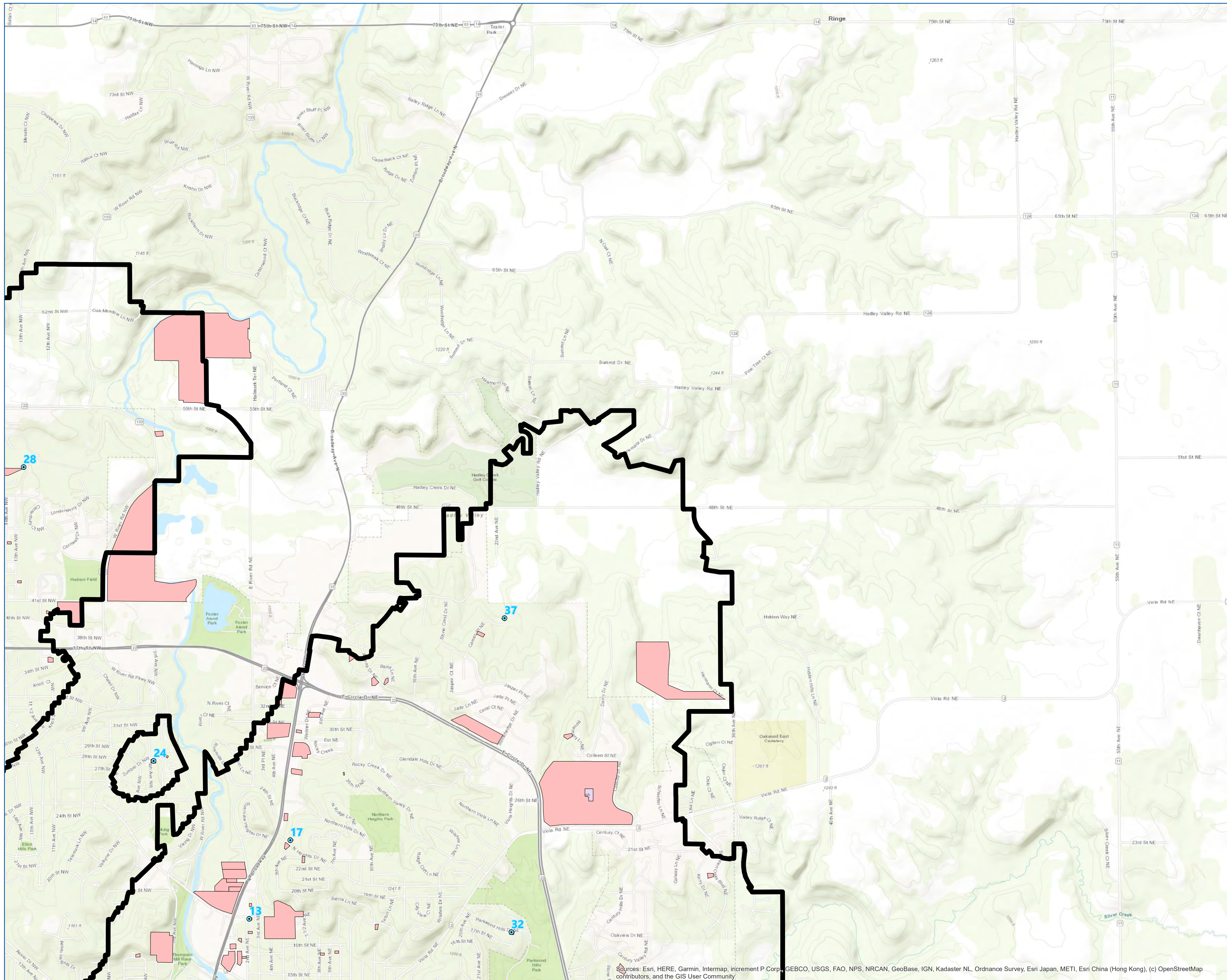
- Storage Tanks
- Municipal Well
- New DWWSMA
- Home icon

0 1,750  
Feet

**Storage Tank Location**  
**Parcels in DWWSMA**  
 Rochester Public Utilities

**Figure C9- a**

Sources: Esri, HERE, Garmin, Intermap, increment P Corp., GEBCO, USGS, FAO, NPS, NRCAN, GeoBase, IGN, Kadaster NL, Ordnance Survey, Esri Japan, METI, Esri China (Hong Kong), (c) OpenStreetMap contributors, and the GIS User Community

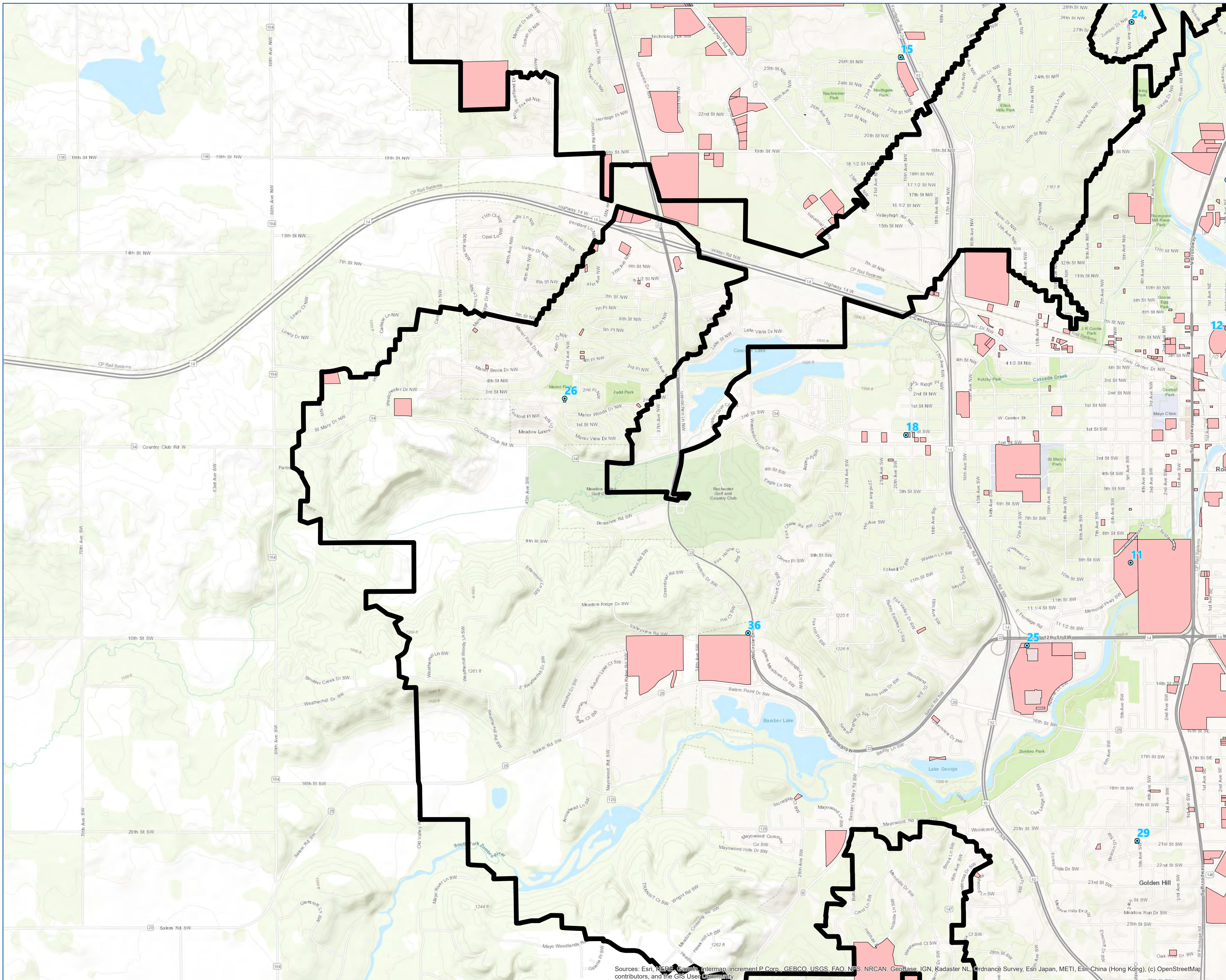


Storage Tanks  
 Municipal Well  
 New DWWSMA  
 Home Icon  
 0 1,750  
 Feet

**Storage Tank Location**  
**Parcels in DWWSMA**  
 Rochester Public Utilities

**Figure C9- b**

Sources: Esri, HERE, Garmin, Intermap, increment P Corp., GEBCO, USGS, FAO, NPS, NRCAN, GeoBase, IGN, Kadaster NL, Ordnance Survey, Esri Japan, METI, Esri China (Hong Kong), (c) OpenStreetMap contributors, and the GIS User Community



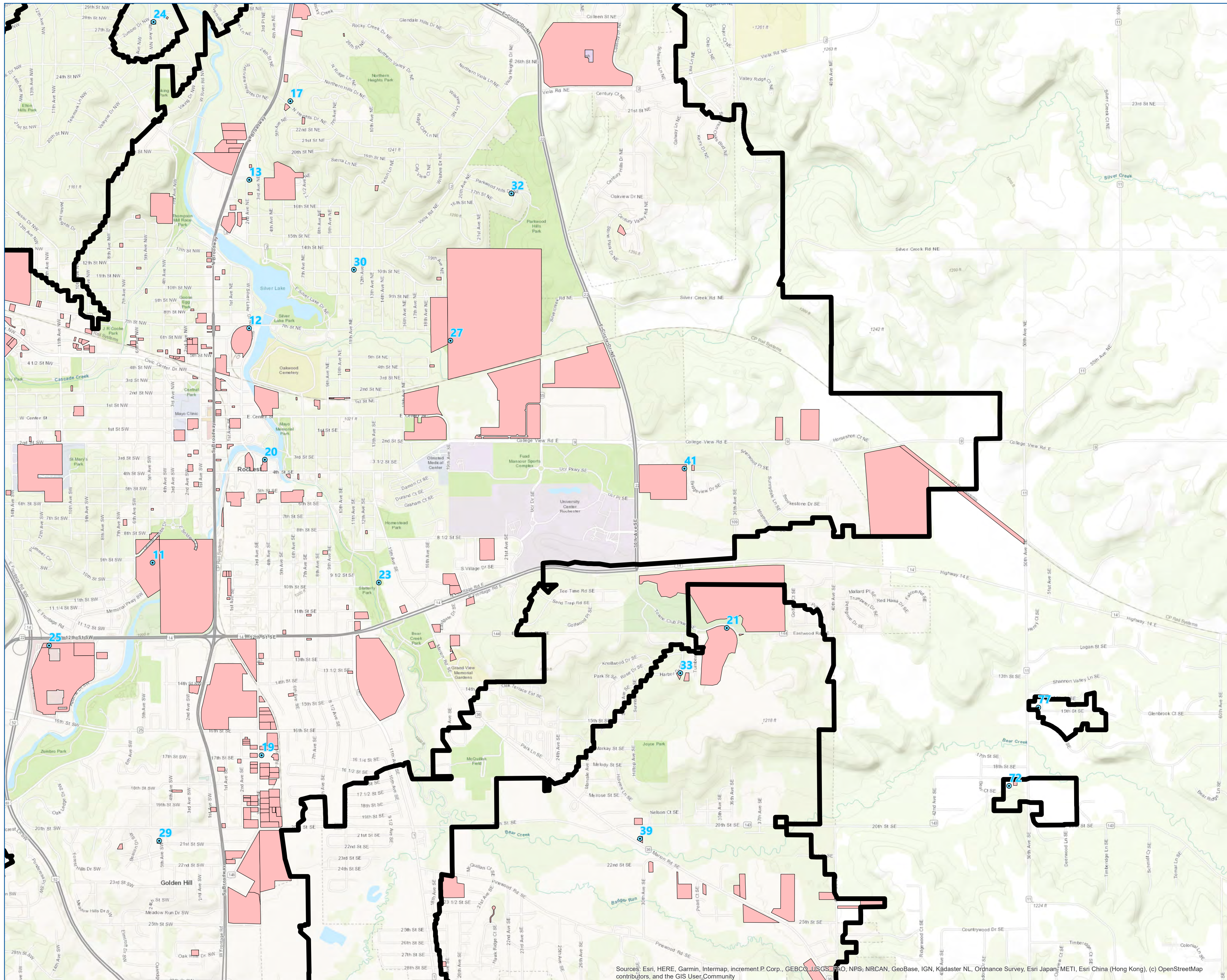
- Storage Tanks
- Municipal Well
- New DWWSMA

0 1,750 Feet

**Storage Tank Location**  
**Parcels in DWWSMA**  
 Rochester Public Utilities

**Figure C9- c**

Sources: Esri, DeLorme, Garmin, Intermap, increment P Corp., GEBCO, USGS, FAO, NPS, NRCAN, GeoBase, IGN, Kadaster NL, Ordnance Survey, Esri Japan, METI, Esri China (Hong Kong), contributors, and the GIS User Community

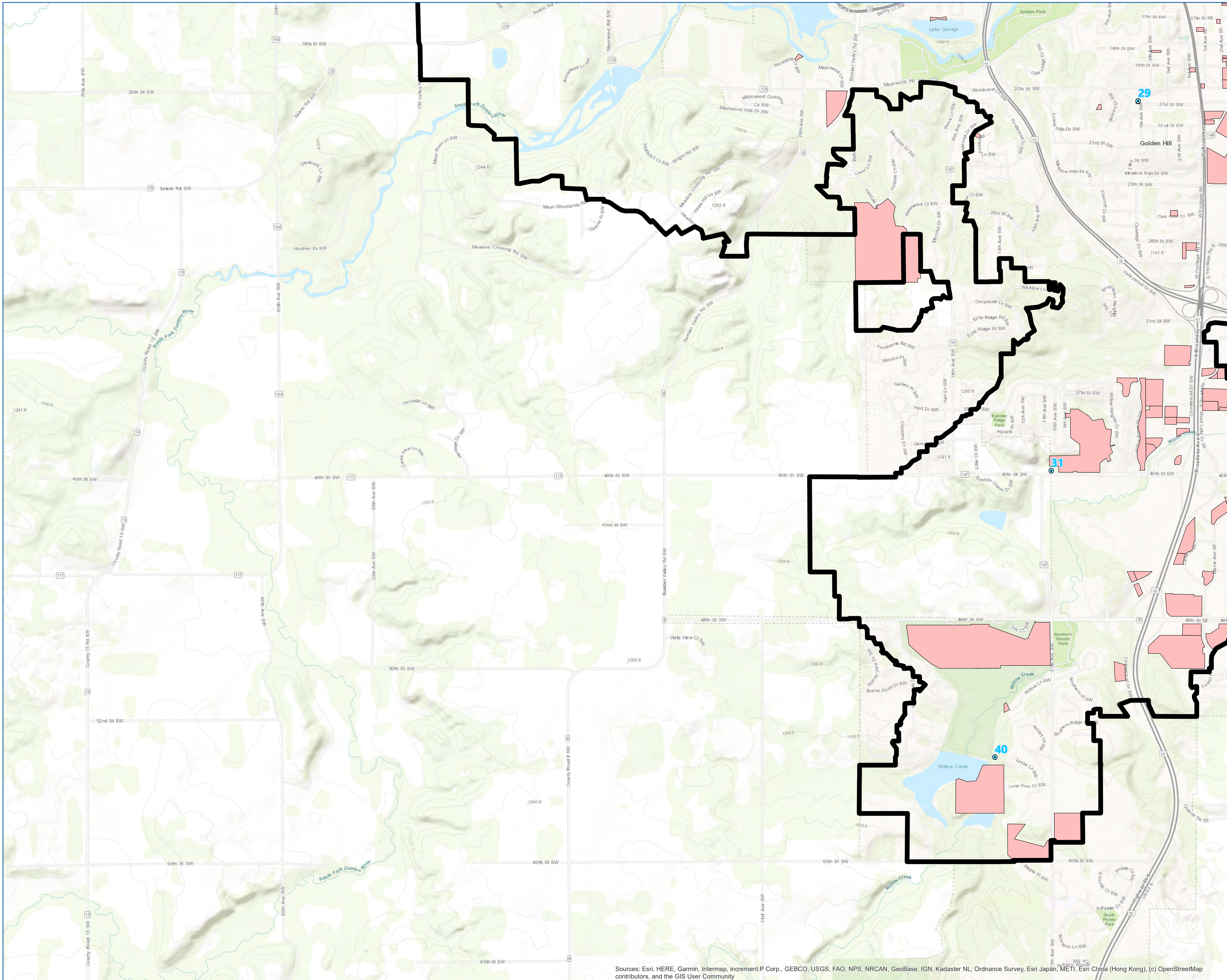


Storage Tanks  
 Municipal Well  
 New DWWSMA  
 Home Icon  
 0 1,750  
 Feet

**Storage Tank Location**  
**Parcels in DWWSMA**  
 Rochester Public Utilities

**Figure C9- d**

Source: Esri, HERE, Garmin, Intermap, increment P. Corp., GEBCO, USGS, FAO, NPS, NRCAN, GeoBase, IGN, Kadaster NL, Ordnance Survey, Esri Japan, METI, Esri China (Hong Kong), (c) OpenStreetMap contributors, and the GIS User Community

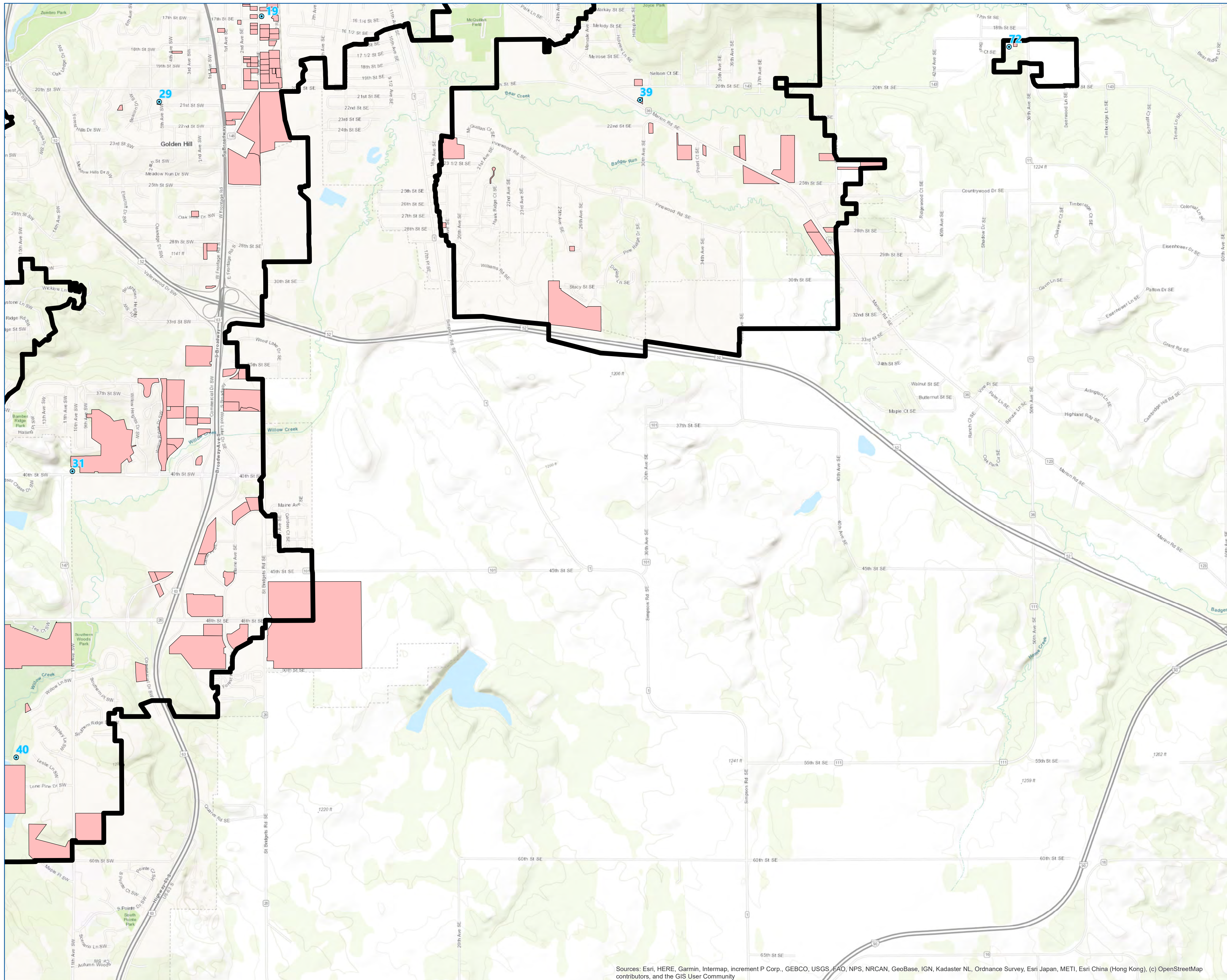


Storage Tanks  
 Municipal Well  
 New DWWSMA  
 Home Icon  
 0 1,750  
 Feet

**Storage Tank Location**  
**Parcels in DWWSMA**  
 Rochester Public Utilities

**Figure C9- e**

Sources: Esri, HERE, Garmin, Intermap, increment P Corp., GEBCO, USGS, FAO, NPS, NRCAN, GeoBase, IGN, Kadaster NL, Ordnance Survey, Esri Japan, METI, Esri China (Hong Kong), (c) OpenStreetMap contributors, and the GIS User Community



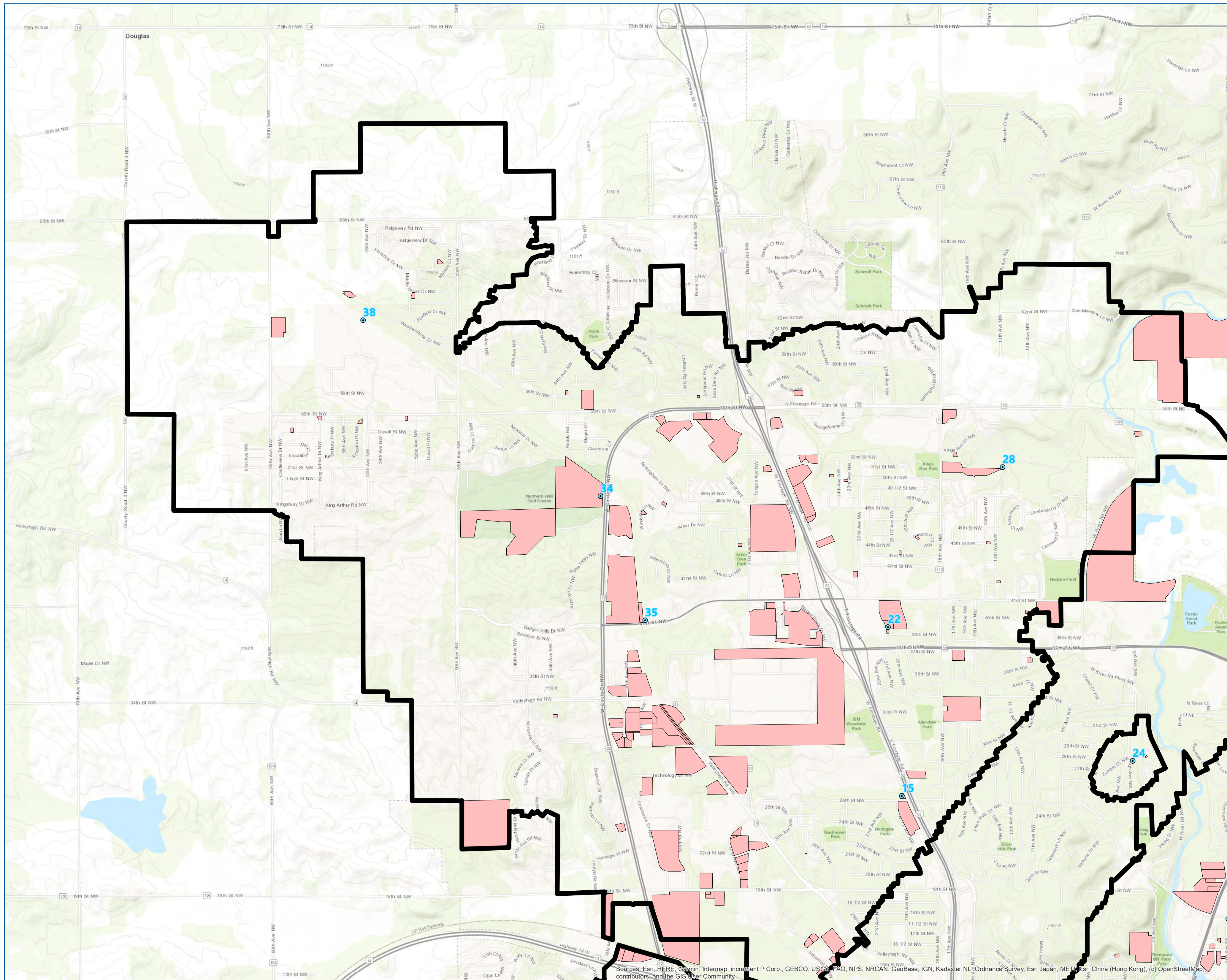
- Storage Tanks
- Municipal Well
- New DWWSMA
- Home

0 1,750  
Feet

**Storage Tank Location**  
**Parcels in DWWSMA**  
 Rochester Public Utilities

Sources: Esri, HERE, Garmin, Intermap, increment P Corp., GEBCO, USGS, FAO, NPS, NRCAN, GeoBase, IGN, Kadaster NL, Ordnance Survey, Esri Japan, METI, Esri China (Hong Kong), (c) OpenStreetMap contributors, and the GIS User Community

**Figure C9- f**



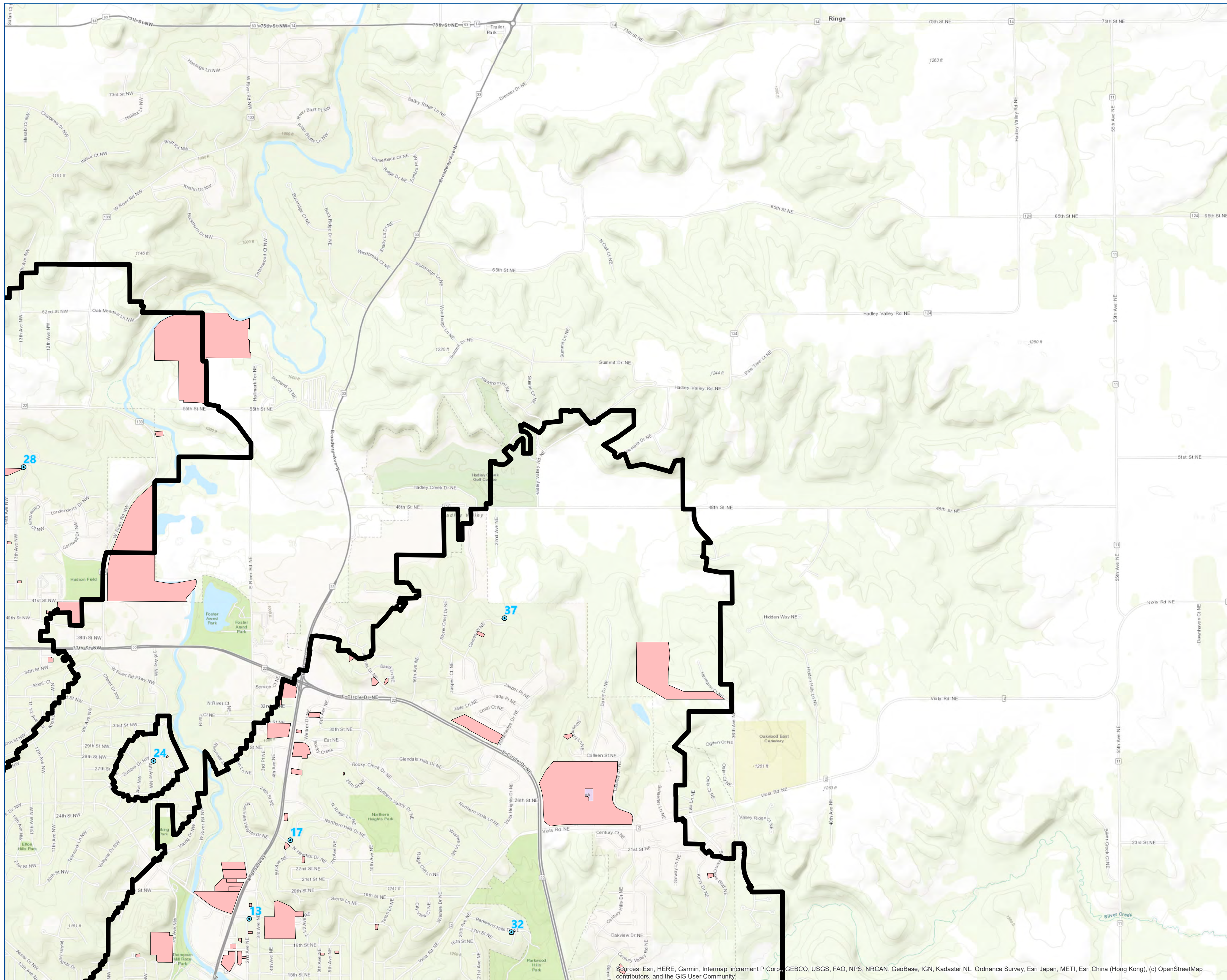
- STOR
- Municipal Well
- New DWWSMA
- Home icon

0 1,750 Feet

**Chemical Storage  
Parcels in DWWSMA**  
Rochester Public Utilities

**Figure C10- a**

Sources: Esri, HERE, Garmin, Intermap, increment P Corp., GEBCO, USGS, FAO, NPS, NRCAN, GeoBase, IGN, Kadaster NL, Ordnance Survey, Esri Japan, METI, Esri China (Hong Kong), (c) OpenStreetMap contributors, and the GIS User Community



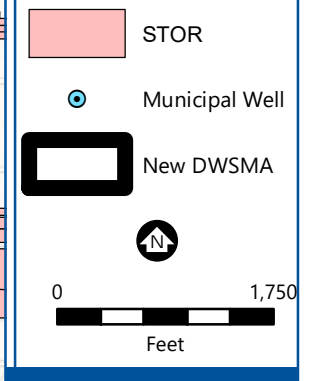
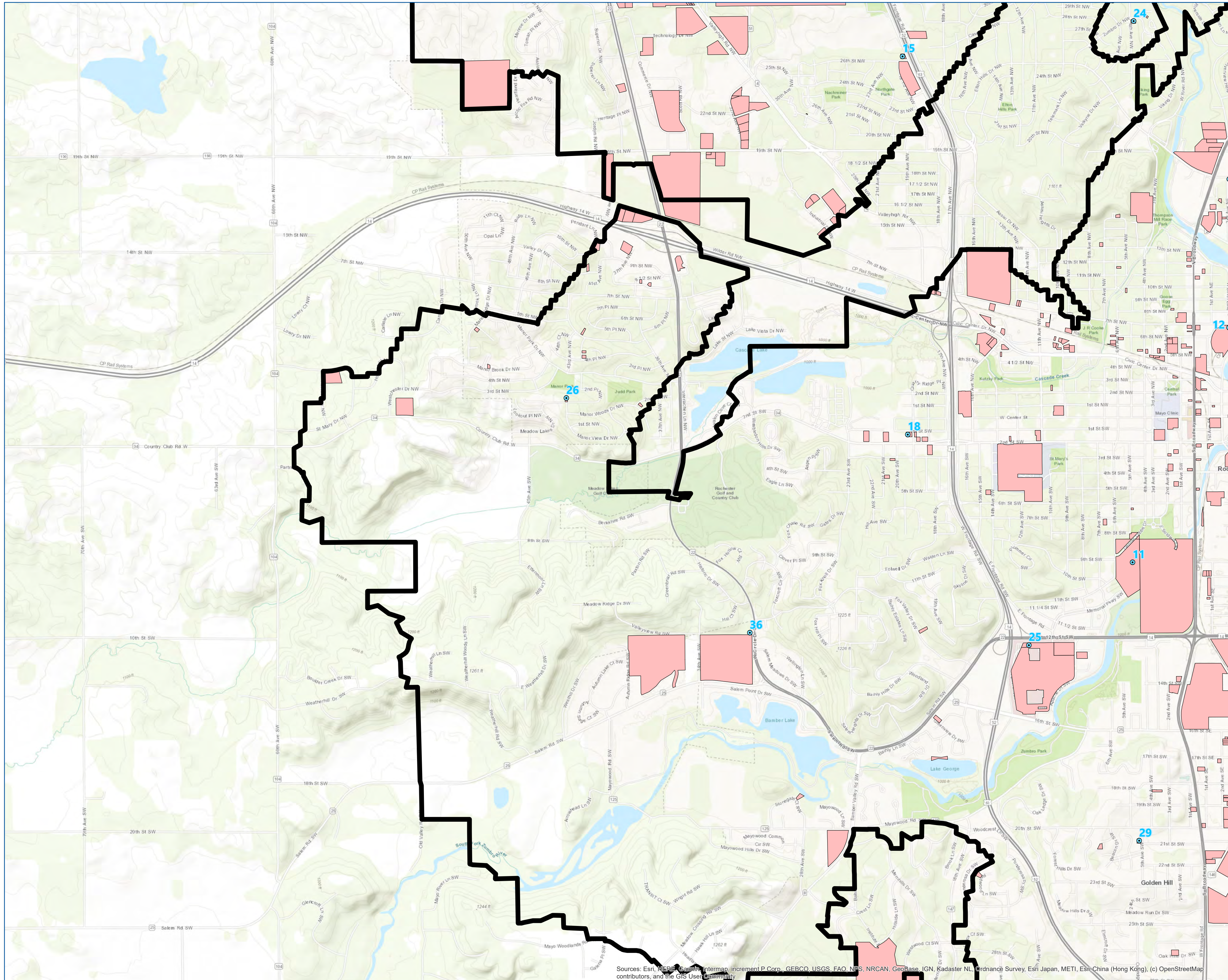
STOR  
 Municipal Well  
 New DWsMA  
 Home Icon  
 0 1,750  
 Feet

**Chemical Storage  
 Parcels in DWsMA**  
 Rochester Public Utilities

**Figure C10- b**

Sources: Esri, HERE, Garmin, Intermap, increment P Corp., GEBCO, USGS, FAO, NPS, NRCAN, GeoBase, IGN, Kadaster NL, Ordnance Survey, Esri Japan, METI, Esri China (Hong Kong), (c) OpenStreetMap contributors, and the GIS User Community

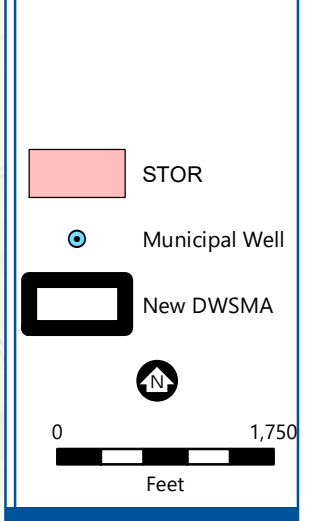
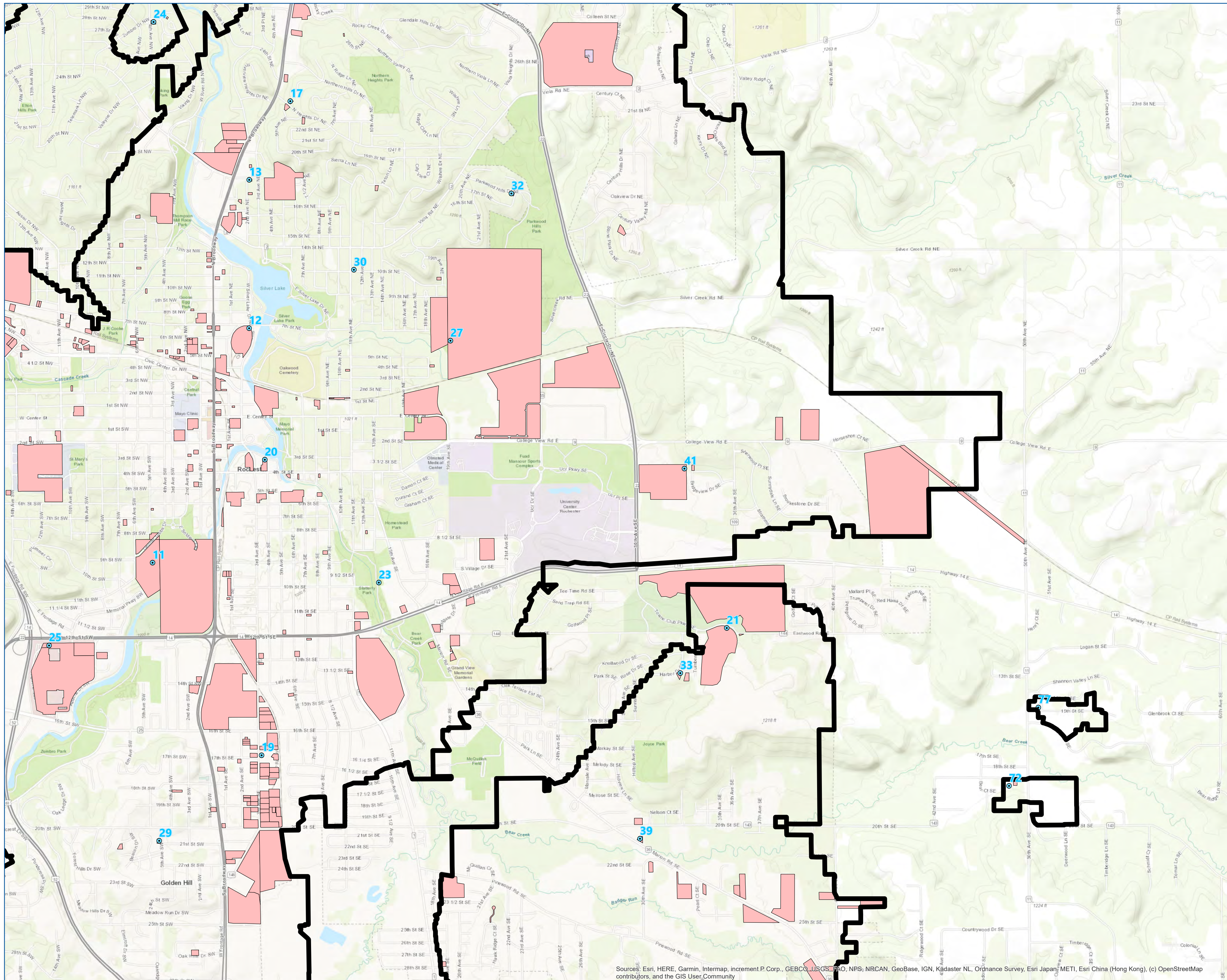




**Chemical Storage  
Parcels in DWWSMA**  
Rochester Public Utilities

**Figure C10- c**

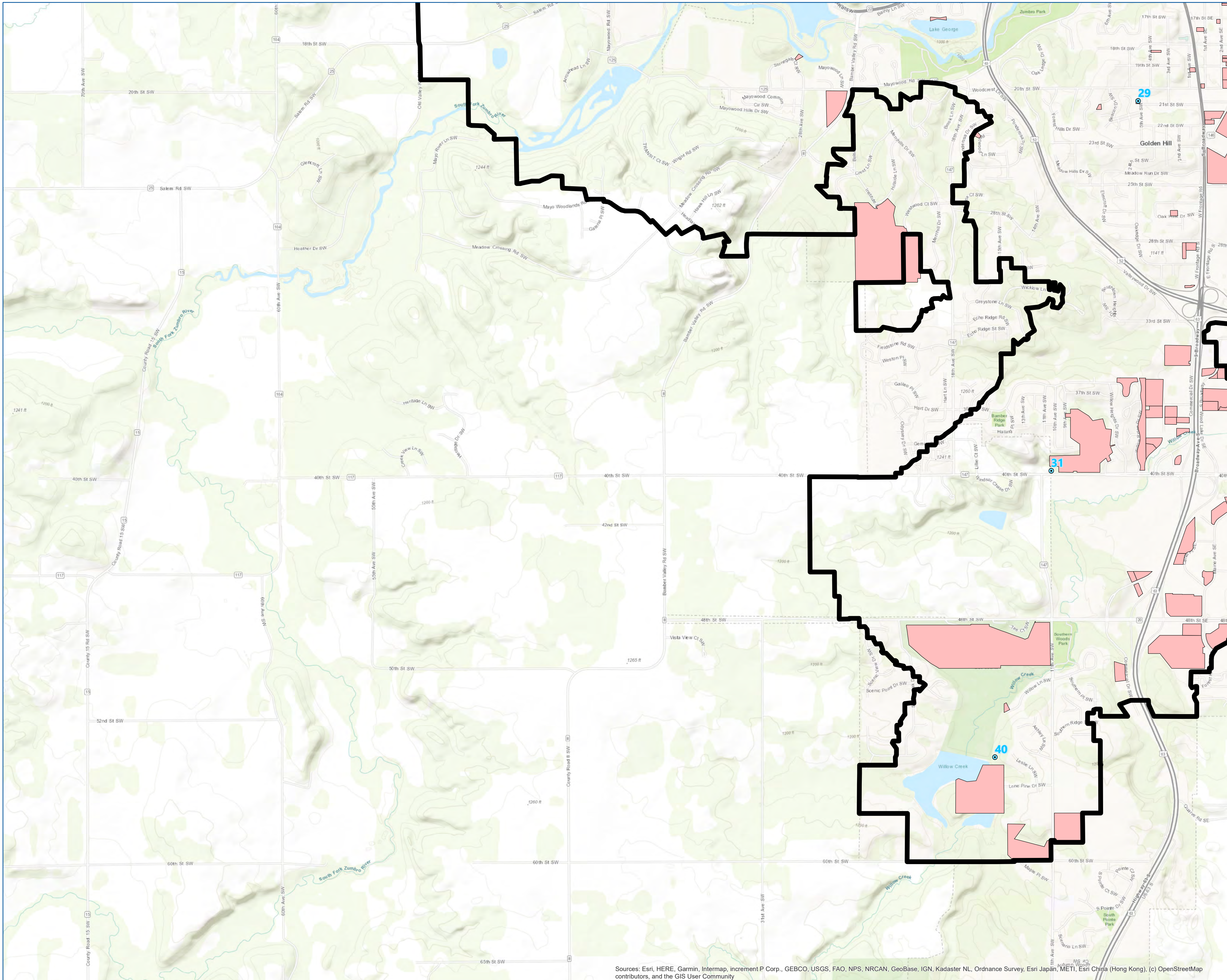
Sources: Esri, DeLorme, Garmin, Intermap, increment P Corp., GEBCO, USGS, FAO, NPS, NRCAN, GeoBase, IGN, Kadaster NL, Ordnance Survey, Esri Japan, METI, Esri China (Hong Kong), Swisstopo, Mapbox, and the GIS User Community



**Chemical Storage  
Parcels in DWsMA**  
Rochester Public Utilities

**Figure C10- d**

Source: Esri, HERE, Garmin, Intermap, increment P. Corp., GEBCO, USGS, FAO, NPS, NRCAN, GeoBase, IGN, Kadaster NL, Ordnance Survey, Esri Japan, METI, Esri China (Hong Kong), (c) OpenStreetMap contributors, and the GIS User Community

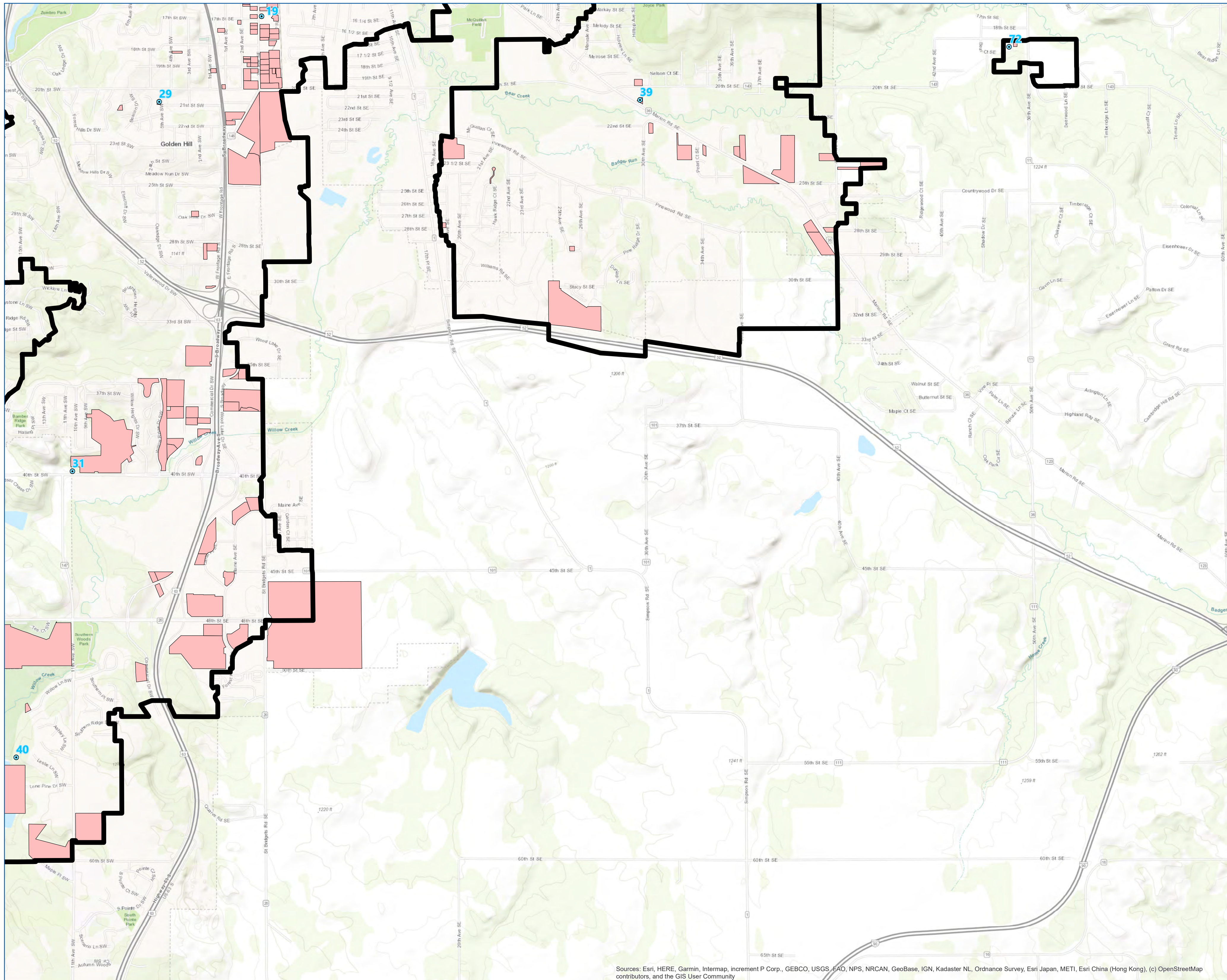


STOR  
 Municipal Well  
 New DWMSA  
 Home  
 0 1,750  
 Feet

**Chemical Storage  
 Parcels in DWMSA**  
 Rochester Public Utilities

**Figure C10- e**

Sources: Esri, HERE, Garmin, Intermap, increment P Corp., GEBCO, USGS, FAO, NPS, NRCAN, GeoBase, IGN, Kadaster NL, Ordnance Survey, Esri Japan, METI, Esri China (Hong Kong), (c) OpenStreetMap contributors, and the GIS User Community



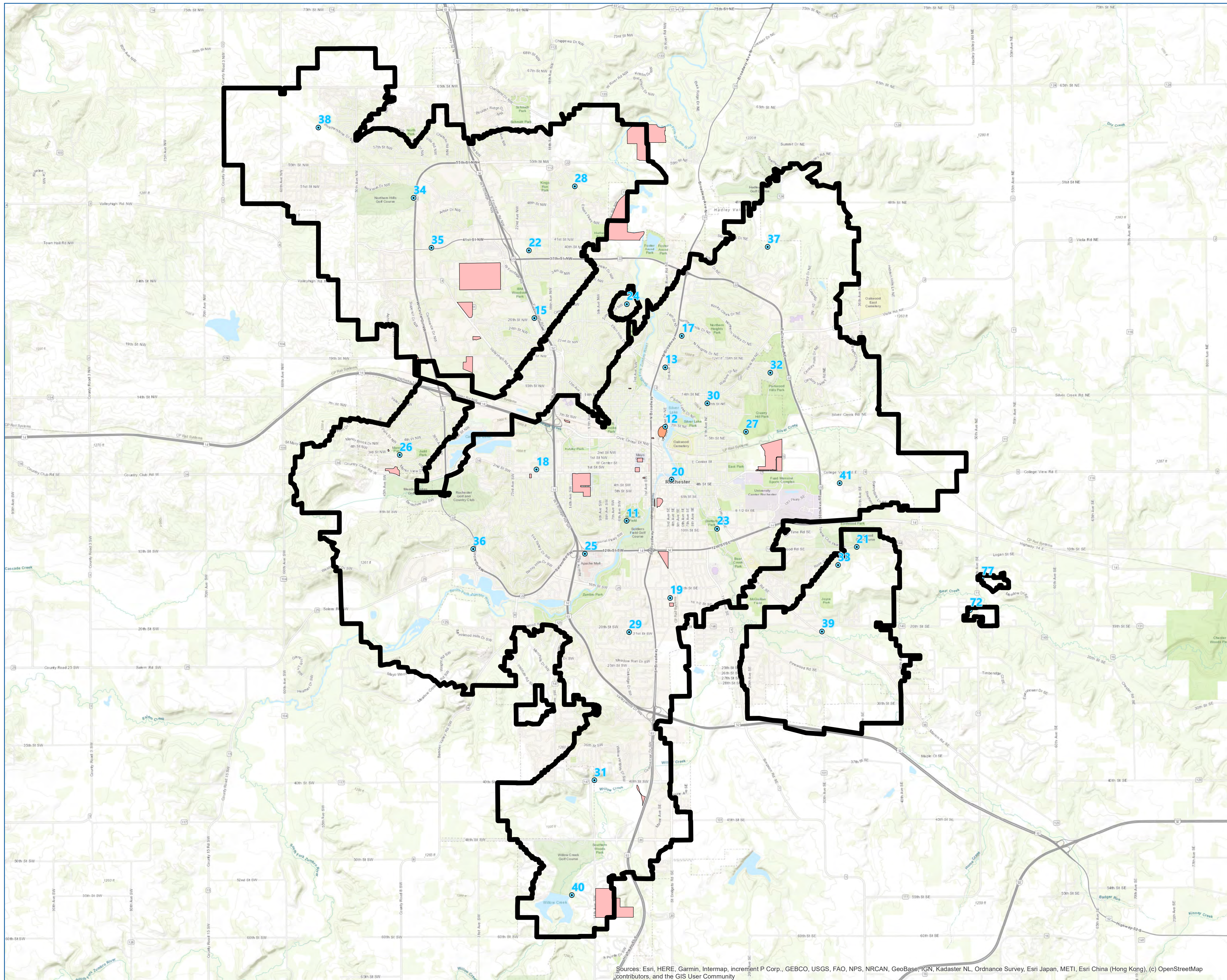
- STOR
- Municipal Well
- New DWWSMA
- Home

0 1,750  
Feet

**Chemical Storage  
Parcels in DWWSMA**  
Rochester Public Utilities

**Figure C10- f**

Sources: Esri, HERE, Garmin, Intermap, increment P Corp., GEBCO, USGS, FAO, NPS, NRCAN, GeoBase, IGN, Kadaster NL, Ordnance Survey, Esri Japan, METI, Esri China (Hong Kong), (c) OpenStreetMap contributors, and the GIS User Community



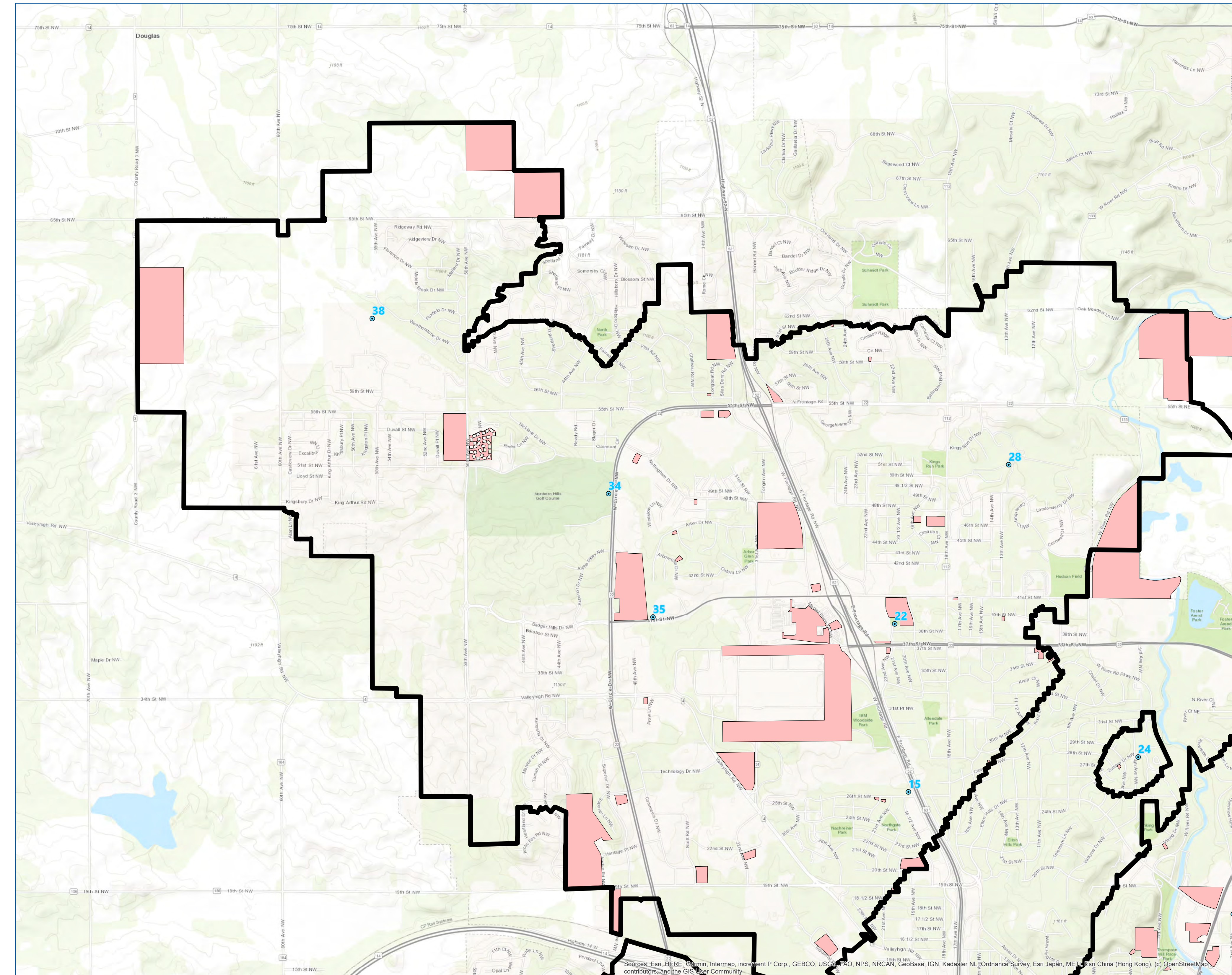
- WW Treat Pond
- WW Disp Site
- Municipal Well
- New DWSSMA

0 1,750 3,500  
Feet

**Wastewater Location  
Parcels in DWSSMA**  
Rochester Public Utilities

**Figure C11**

Sources: Esri, HERE, Garmin, Intermap, increment P Corp., GEBCO, USGS, FAO, NPS, NRCAN, GeoBase, IGN, Kadaster NL, Ordnance Survey, Esri Japan, METI, Esri China (Hong Kong), (c) OpenStreetMap contributors, and the GIS User Community

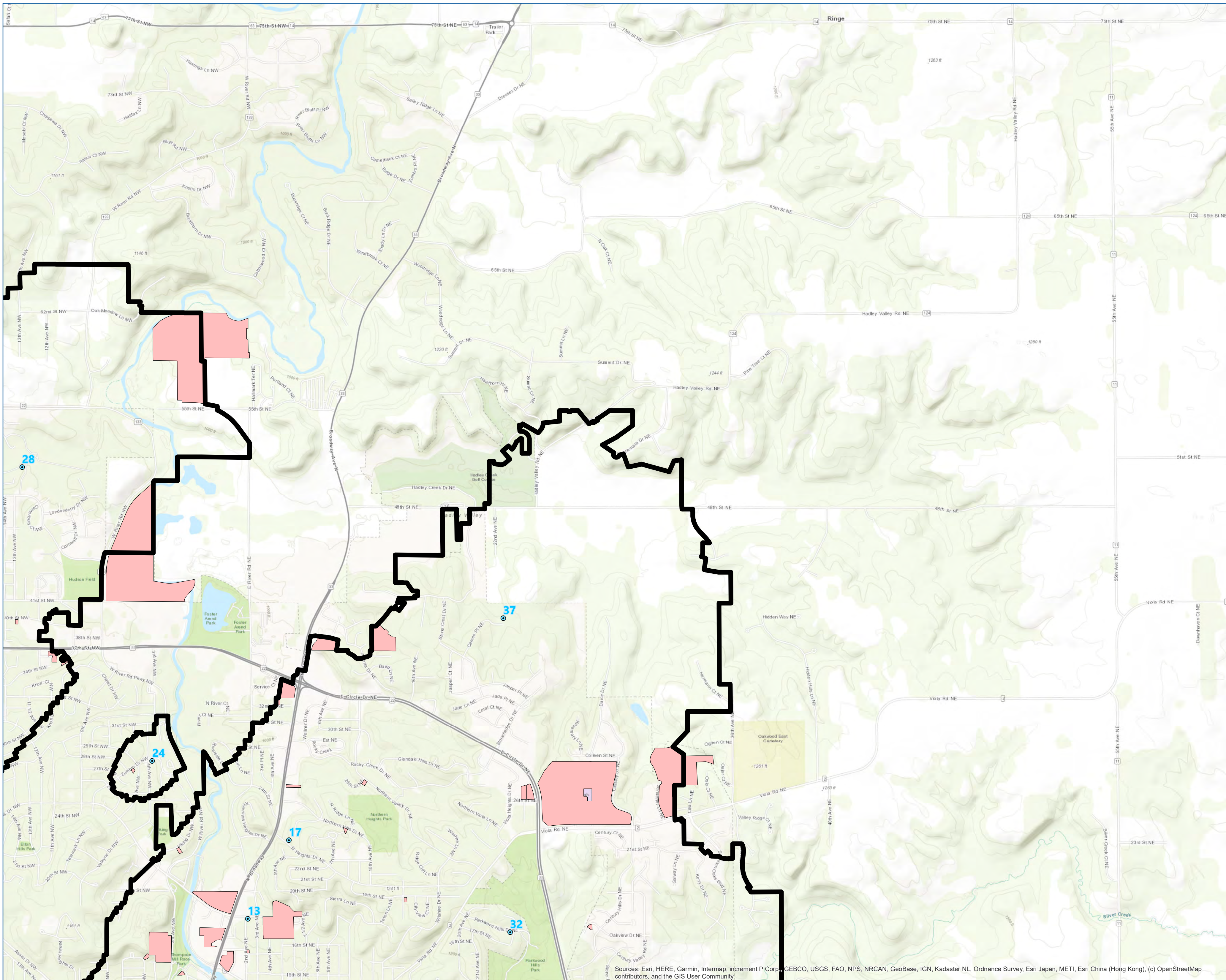


Spills  
 Municipal Well  
 New DWWSMA  
 Home Icon  
 0 1,750  
 Feet

**Spill Location**  
**Parcels in DWWSMA**  
 Rochester Public Utilities

**Figure C12- a**

Sources: Esri, HERE, Garmin, Intermap, increment P Corp., GEBCO, USGS, FAO, NPS, NRCAN, GeoBase, IGN, Kadaster NL, Ordnance Survey, Esri Japan, METI, Esri China (Hong Kong), (c) OpenStreetMap contributors, and the GIS User Community

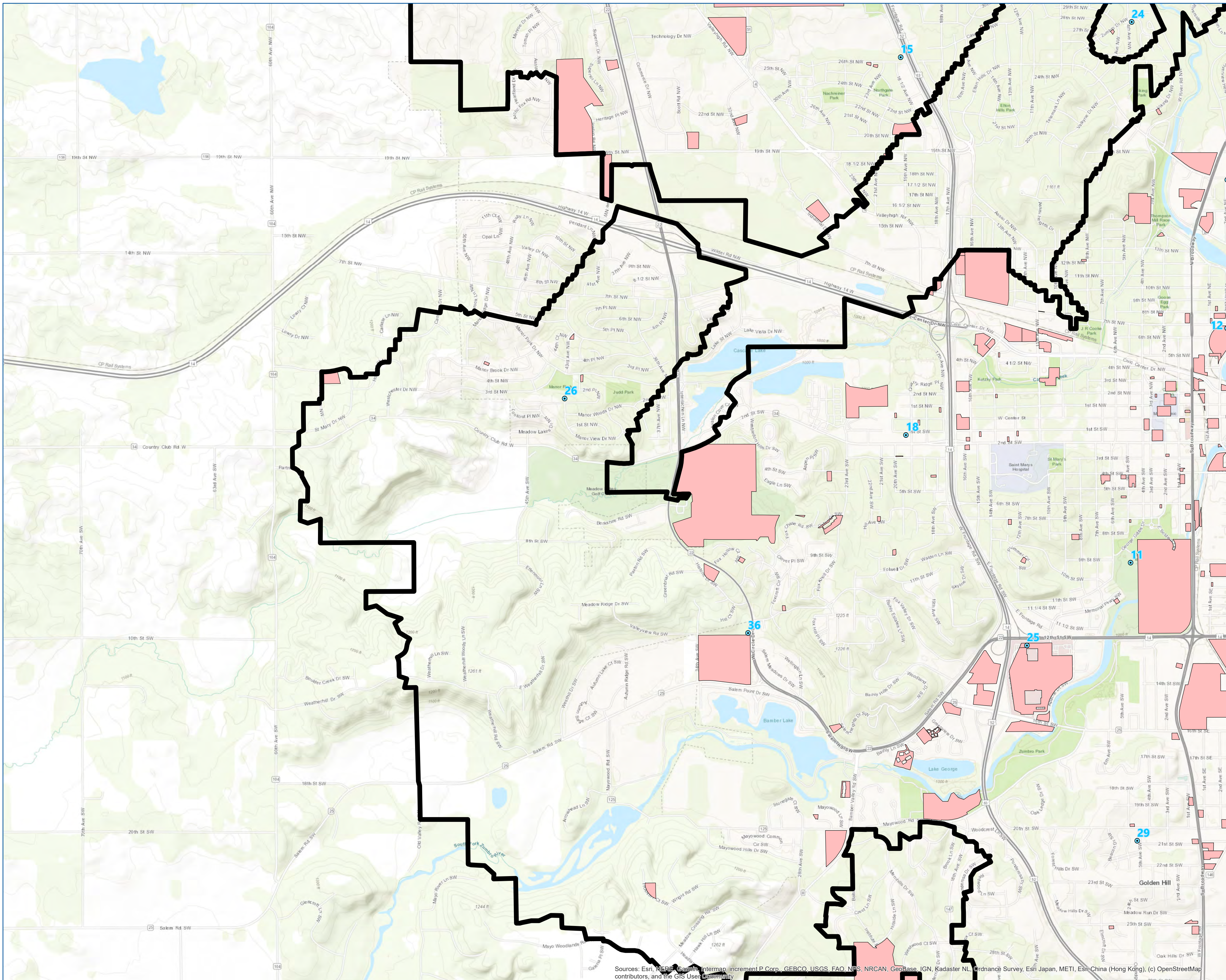


Spills  
 Municipal Well  
 New DWSMA  
 Home icon  
 0 1,750  
 Feet

**Spill Location**  
**Parcels in DWSMA**  
 Rochester Public Utilities

**Figure C12- b**

Sources: Esri, HERE, Garmin, Intermap, increment P Corp., GEBCO, USGS, FAO, NPS, NRCAN, GeoBase, IGN, Kadaster NL, Ordnance Survey, Esri Japan, METI, Esri China (Hong Kong), (c) OpenStreetMap contributors, and the GIS User Community



- Spills
- Municipal Well
- New DWSMA
- Home icon

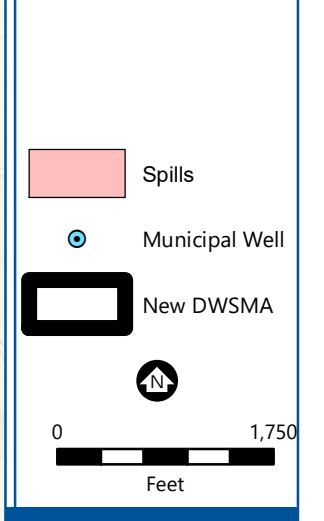
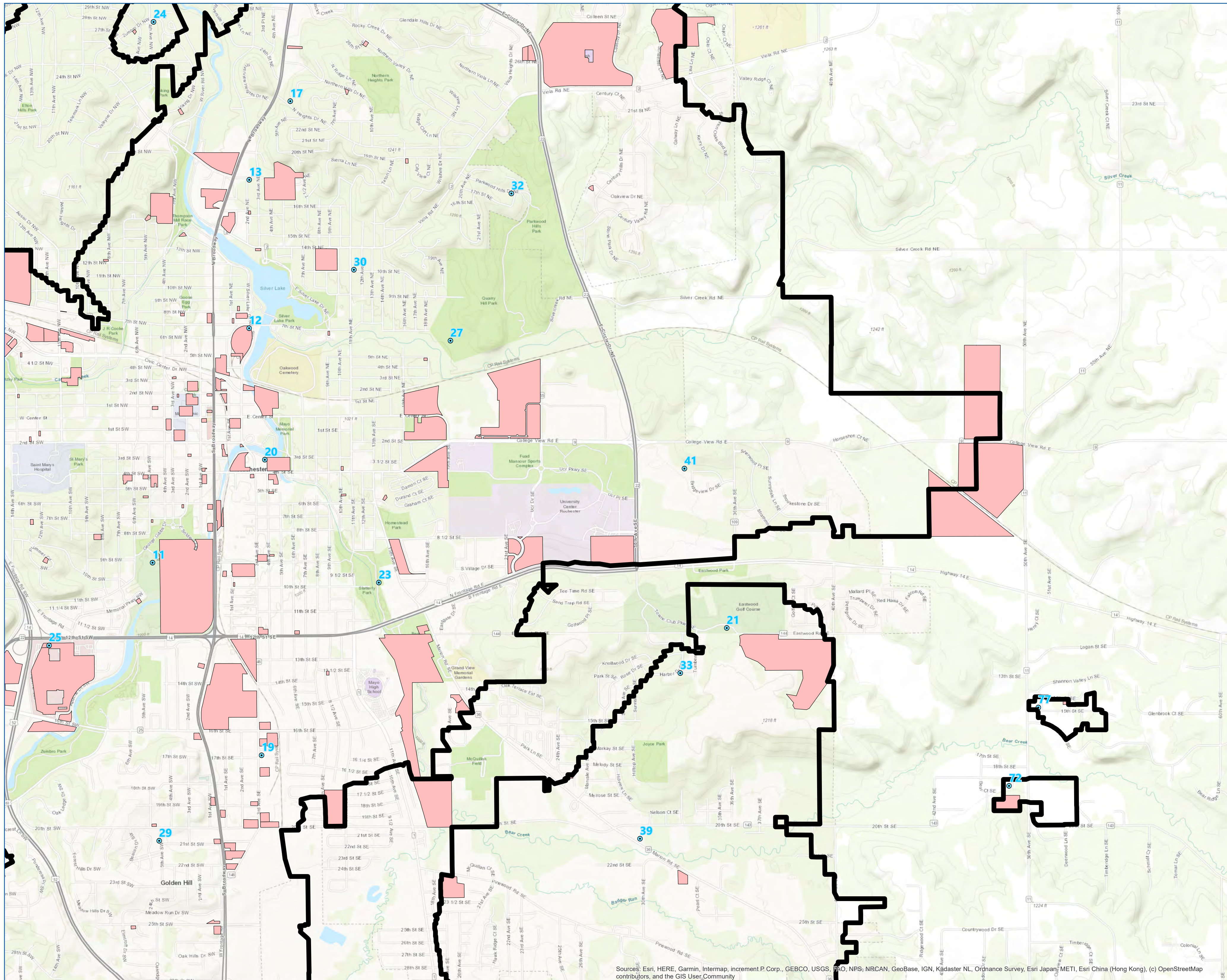
0 1,750 Feet

**Spill Location**  
**Parcels in DWSMA**  
 Rochester Public Utilities

**Figure C12- c**

Sources: Esri, DeLorme, Garmin, Intermap, increment P Corp., GERC, USGS, FAO, NPS, NRCAN, GeoBase, IGN, Kadaster NL, Ordnance Survey, Esri Japan, METI, Esri China (Hong Kong), contributors, and the GIS User Community

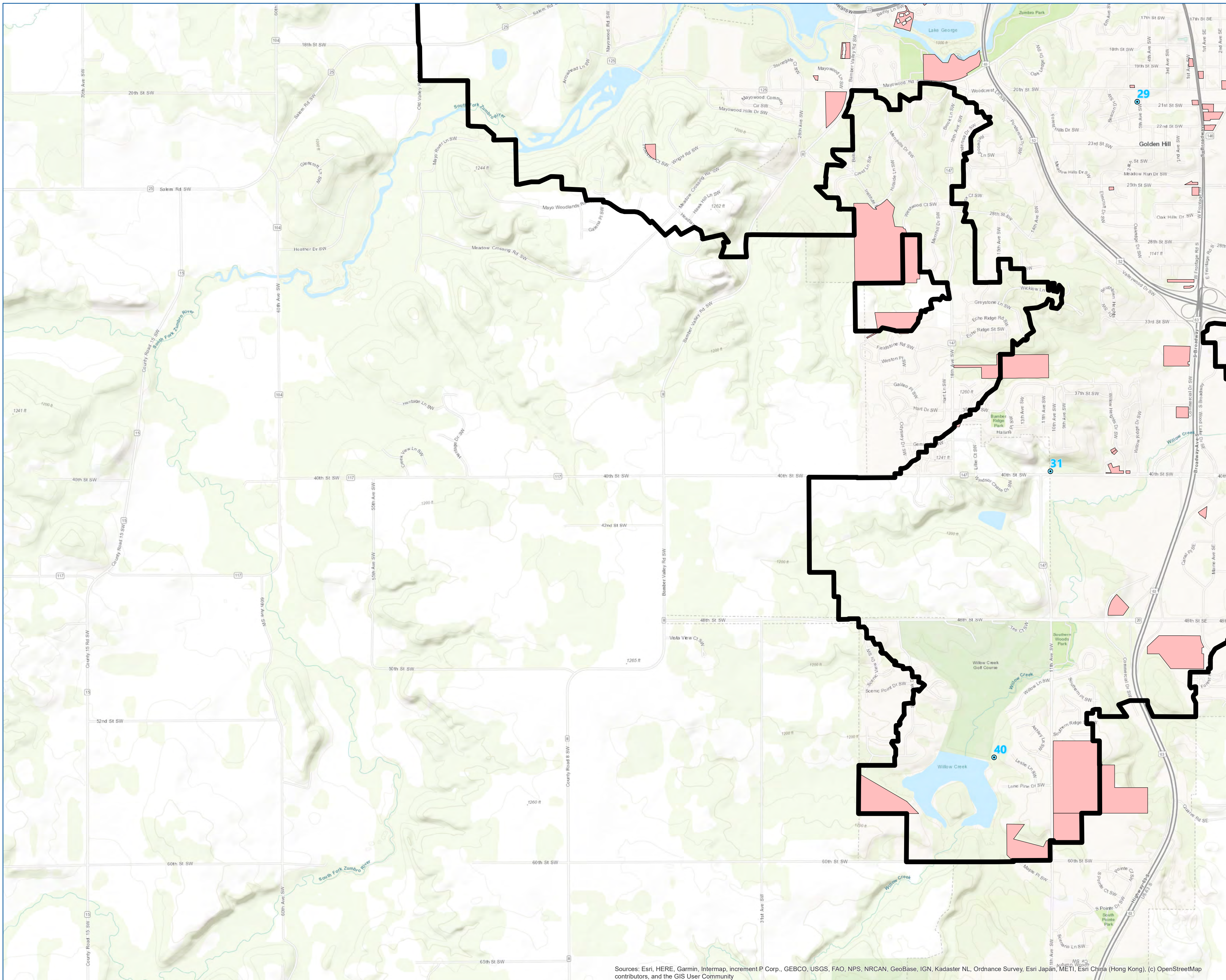




**Spill Location**  
**Parcels in DWWSMA**  
 Rochester Public Utilities

**Figure C12- d**

Source: Esri, HERE, Garmin, Intermap, increment P. Corp., GEBCO, USGS, NOAA, NPS, NRCAN, GeoBase, IGN, Kadaster NL, Ordnance Survey, Esri Japan, METI, Esri China (Hong Kong), (c) OpenStreetMap contributors, and the GIS User Community



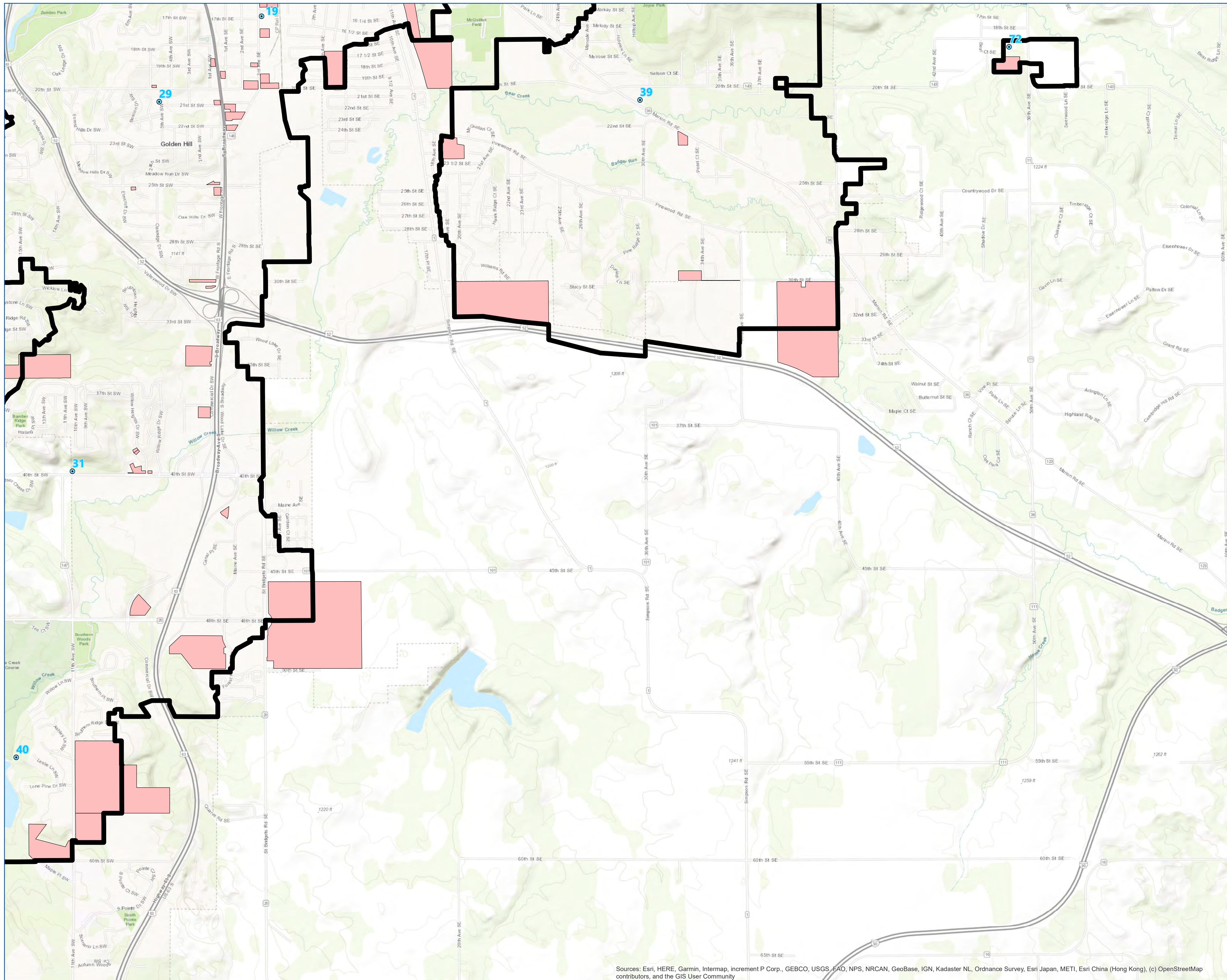
Spills  
 Municipal Well  
 New DWSMA

0 1,750  
 Feet

**Spill Location**  
 Parcels in DWSMA  
 Rochester Public Utilities

**Figure C12- e**

Sources: Esri, HERE, Garmin, Intermap, increment P Corp., GEBCO, USGS, FAO, NPS, NRCAN, GeoBase, IGN, Kadaster NL, Ordnance Survey, Esri Japan, METI, Esri China (Hong Kong), (c) OpenStreetMap contributors, and the GIS User Community

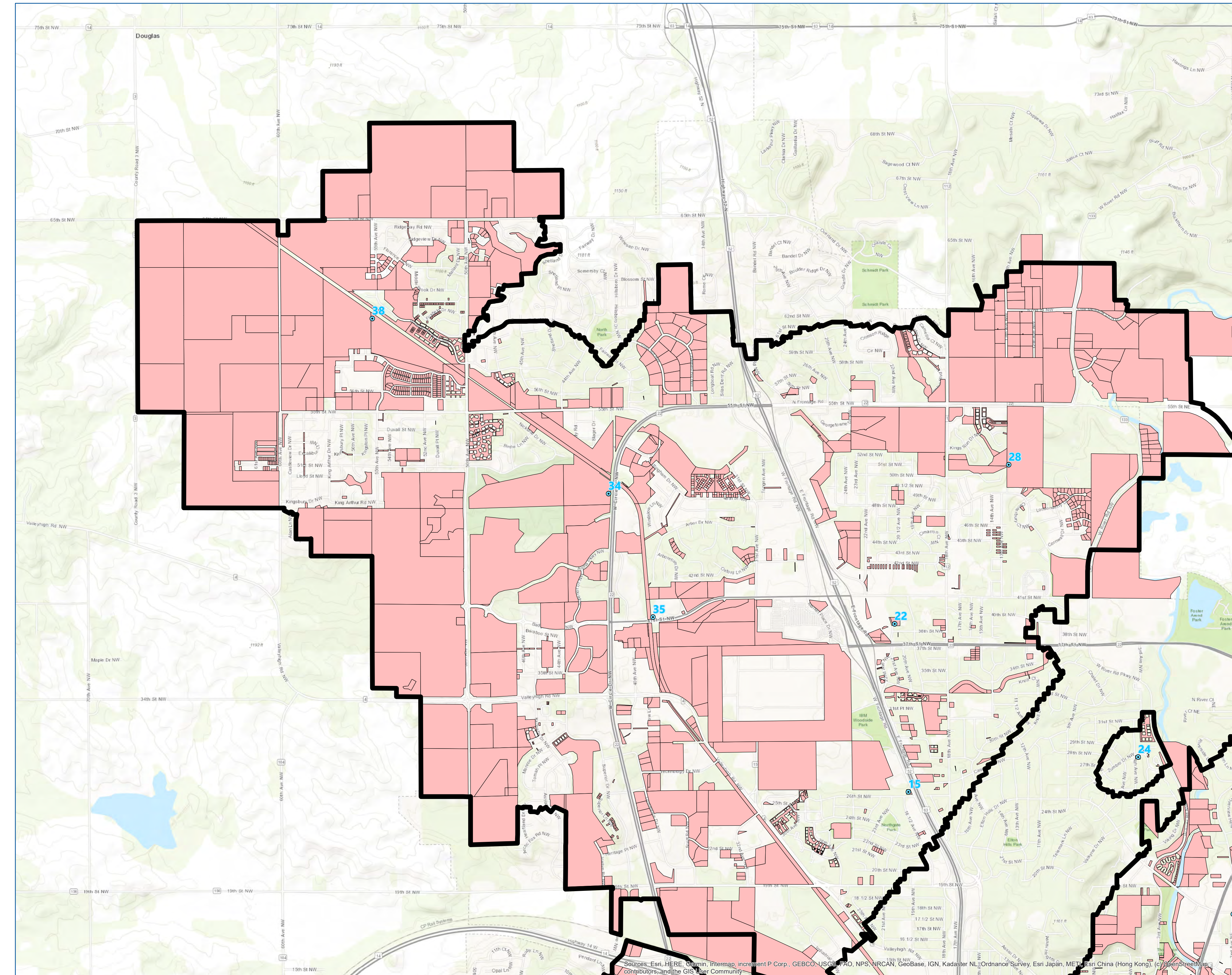


Spills  
 Municipal Well  
 New DWWSMA  
 Home Icon  
 0 1,750  
 Feet

**Spill Location**  
 Parcels in DWWSMA  
 Rochester Public Utilities

**Figure C12- f**

Sources: Esri, HERE, Garmin, Intermap, increment P Corp., GEBCO, USGS, FAO, NPS, NRCAN, GeoBase, IGN, Kadaster NL, Ordnance Survey, Esri Japan, METI, Esri China (Hong Kong), (c) OpenStreetMap contributors, and the GIS User Community



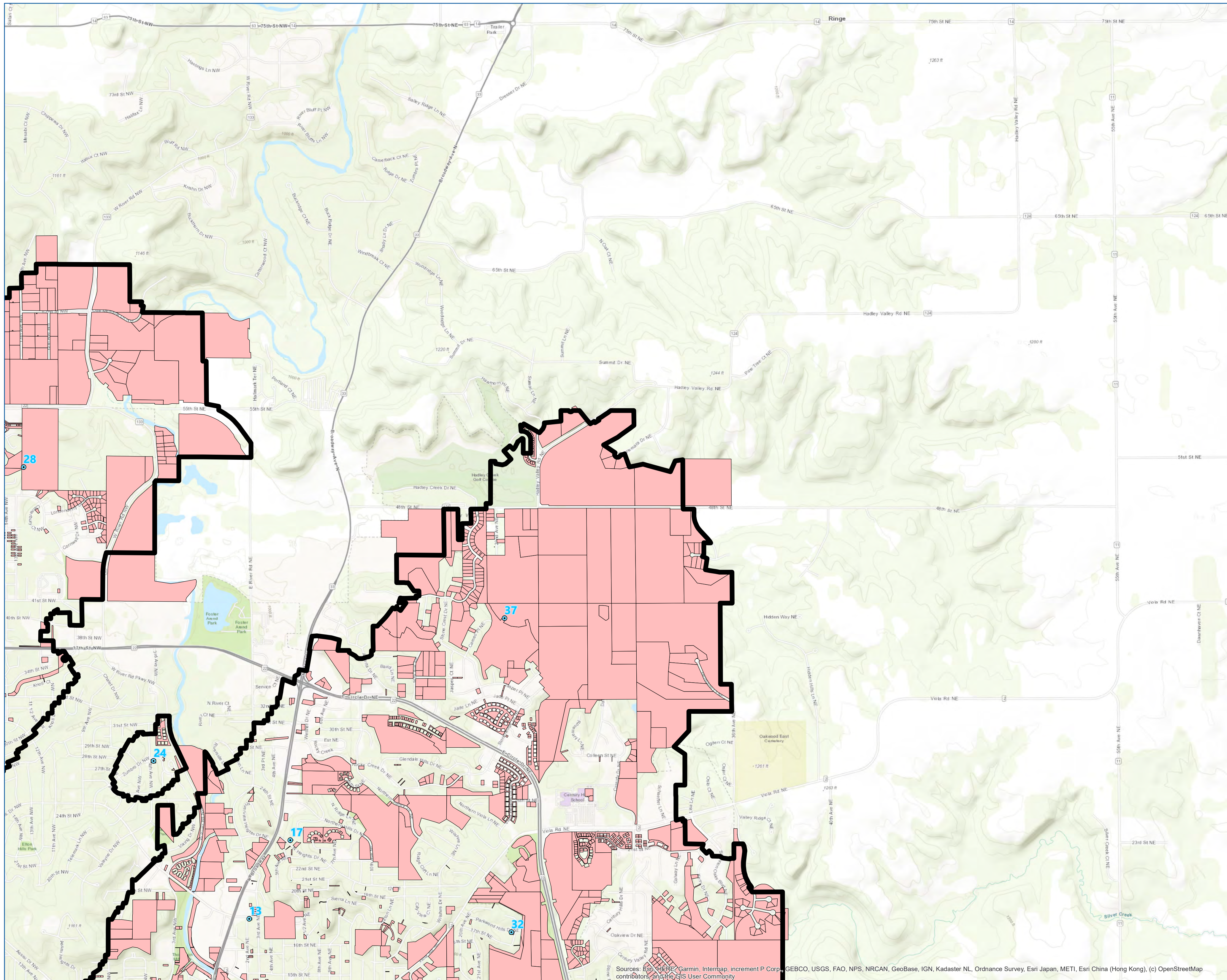
- SSTS
- Municipal Well
- New DWSMA
- Home icon

0 1,750  
Feet

Sub-Sewage Treatment Location  
Parcels in DWSMA  
Rochester Public Utilities

Figure C13- a

Sources: Esri, HERE, Garmin, Intermap, increment P Corp., GEBCO, USGS, FAO, NPS, NRCAN, GeoBase, IGN, Kadaster NL, Ordnance Survey, Esri Japan, MEI, Esri China (Hong Kong), (c) OpenStreetMap contributors, and the GIS User Community



SSTS  
 Municipal Well  
 New DWSSMA

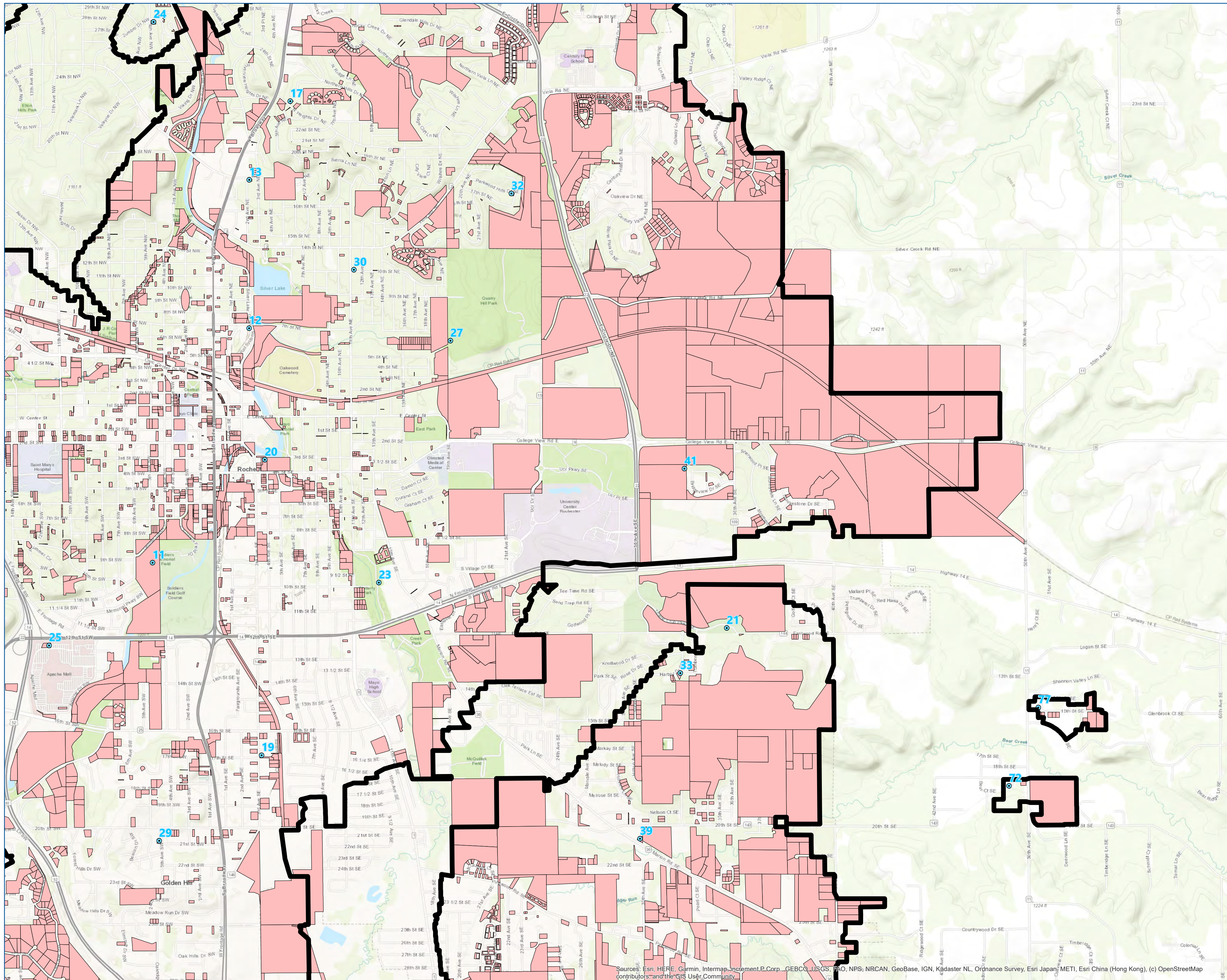
0 1,750 Feet

Sub. Sewerage  
 Treatment Location  
 Parcels in DWSSMA  
 Rochester Public Utilities

Figure C13- b

Sources: Esri, HERE, Garmin, Intermap, increment P Corp., GEBCO, USGS, FAO, NPS, NRCAN, GeoBase, IGN, Kadaster NL, Ordnance Survey, Esri Japan, METI, Esri China (Hong Kong), (c) OpenStreetMap contributors, and the GIS User Community



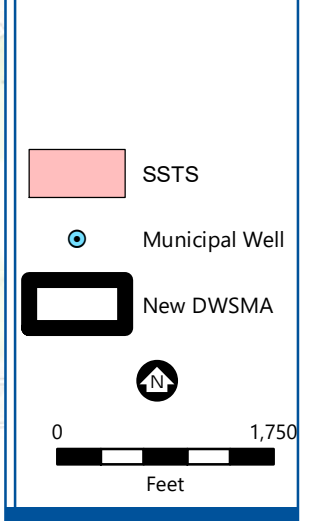
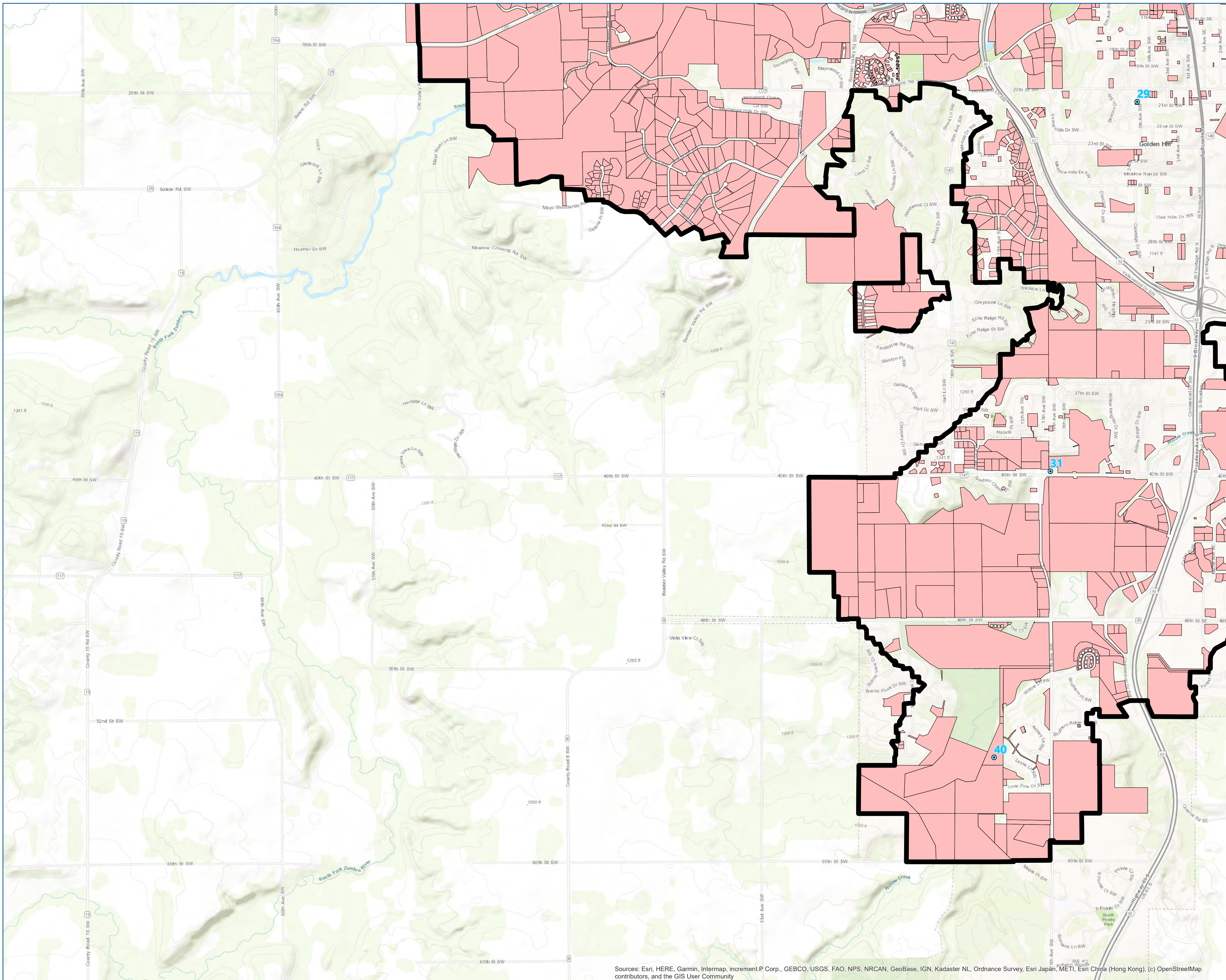


SSTS  
 Municipal Well  
 New DWSMA  
 Home Icon  
 0 1,750  
 Feet

Sub. Sewage  
 Treatment Location  
 Parcels in DWSMA  
 Rochester Public Utilities

Figure C13- d

Sources: Esri, HERE, Garmin, Intermap, increment P Corp., GEBCO, USGS, FAO, NPS, NRCAN, GeoBase, IGN, Kadaster NL, Ordnance Survey, Esri Japan, METI, Esri China (Hong Kong), (c) OpenStreetMap contributors, and the GIS User Community

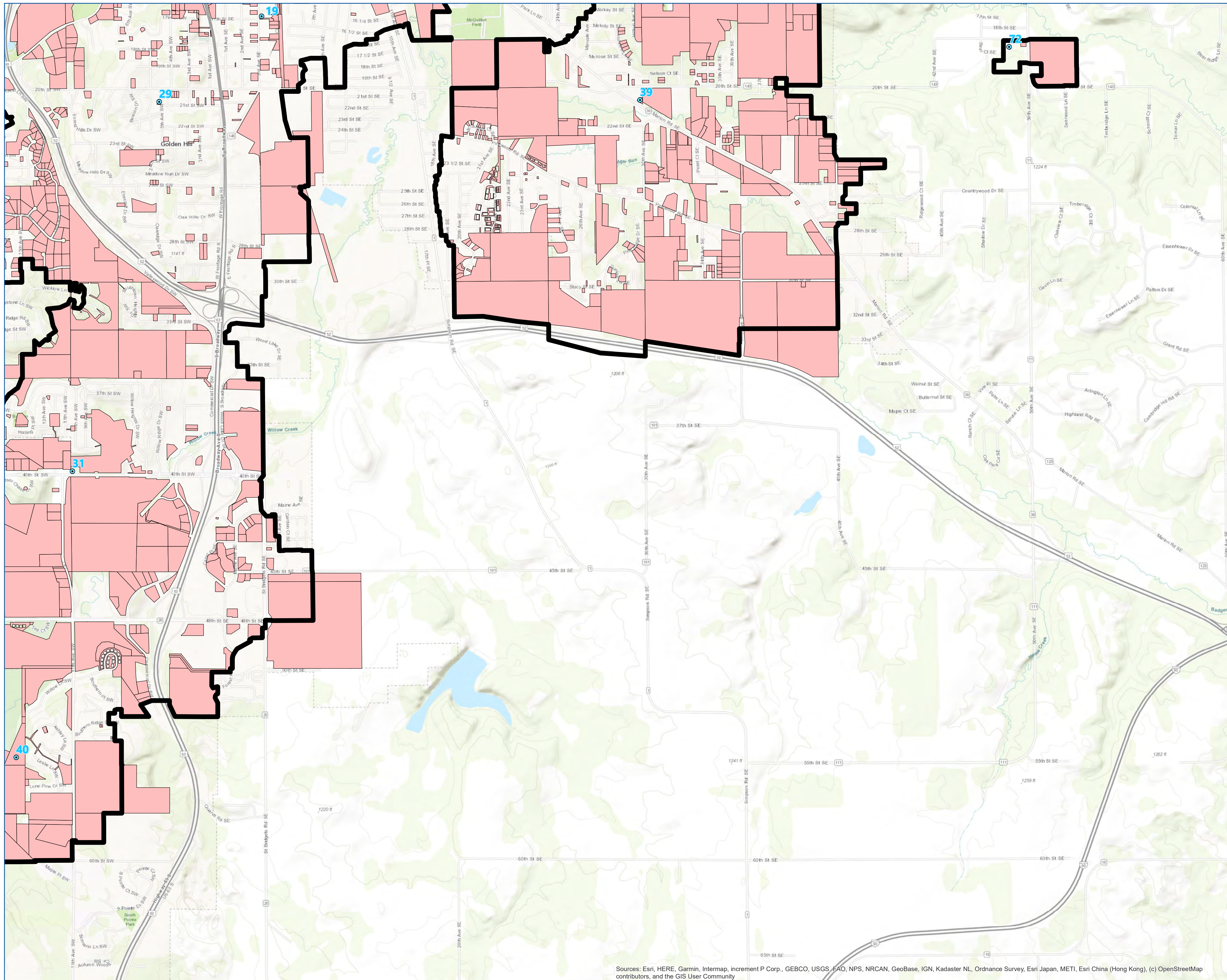


Sub. Sewage Treatment Location  
Parcels in DWWSMA  
Rochester Public Utilities

Figure C13- e

Sources: Esri, HERE, Garmin, Intermap, increment P Corp., GEBCO, USGS, FAO, NPS, NRCAN, GeoBase, IGN, Kadaster NL, Ordnance Survey, Esri Japan, METI, Esri China (Hong Kong), (c) OpenStreetMap contributors, and the GIS User Community



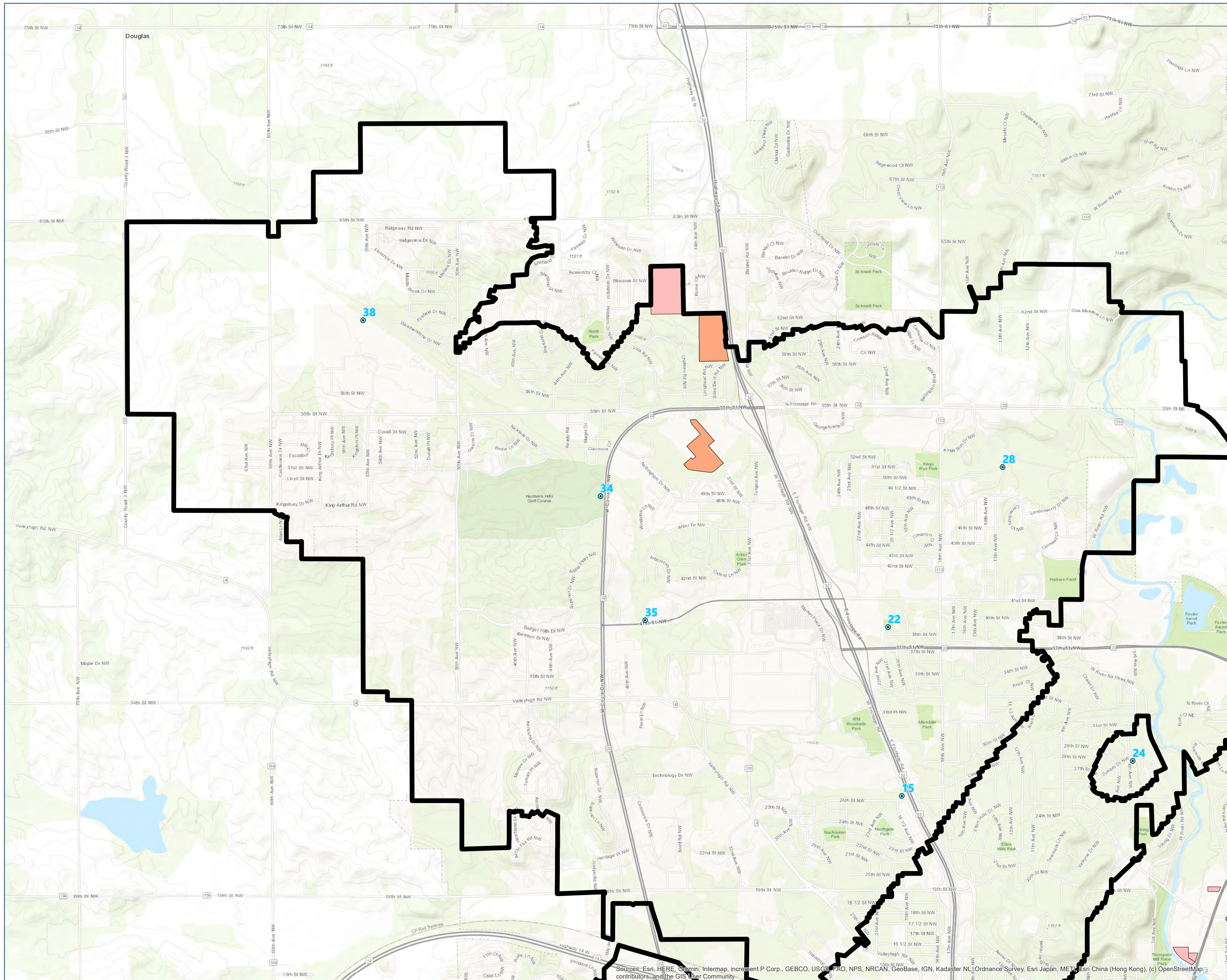


SSTS  
 Municipal Well  
 New DWSMA  
 Home Icon  
 0 1,750  
 Feet

Sub. Sewage  
 Treatment Location  
 Parcels in DWSMA  
 Rochester Public Utilities

Figure C13- f

Sources: Esri, HERE, Garmin, Intermap, increment P Corp., GEBCO, USGS, FAO, NPS, NRCAN, GeoBase, IGN, Kadaster NL, Ordnance Survey, Esri Japan, METI, Esri China (Hong Kong), (c) OpenStreetMap contributors, and the GIS User Community



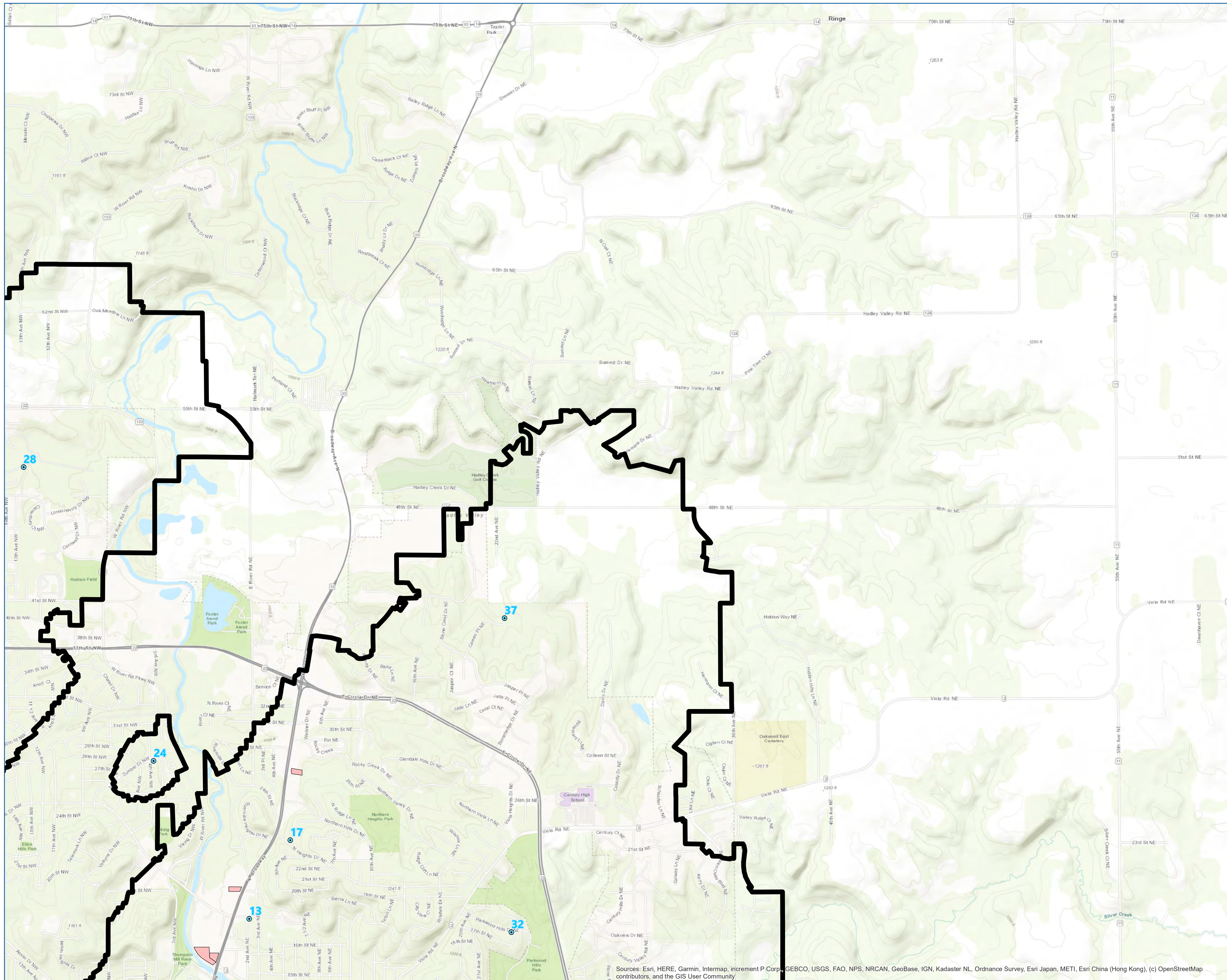
- PLP
- BMS
- Municipal Well
- New DWSMA
- Home

0 1,750  
Feet

Potential Cont. Site Location  
Parcels in DWSMA  
Rochester Public Utilities

Figure C14- a

Sources: Esri, HERE, Garmin, Intermap, increment P Corp., GEBCO, USGS, FAO, NPS, NRCAN, GeoBase, IGN, Kadaster NL, Ordnance Survey, Esri Japan, METI, Esri China (Hong Kong), (c) OpenStreetMap contributors, and the GIS User Community




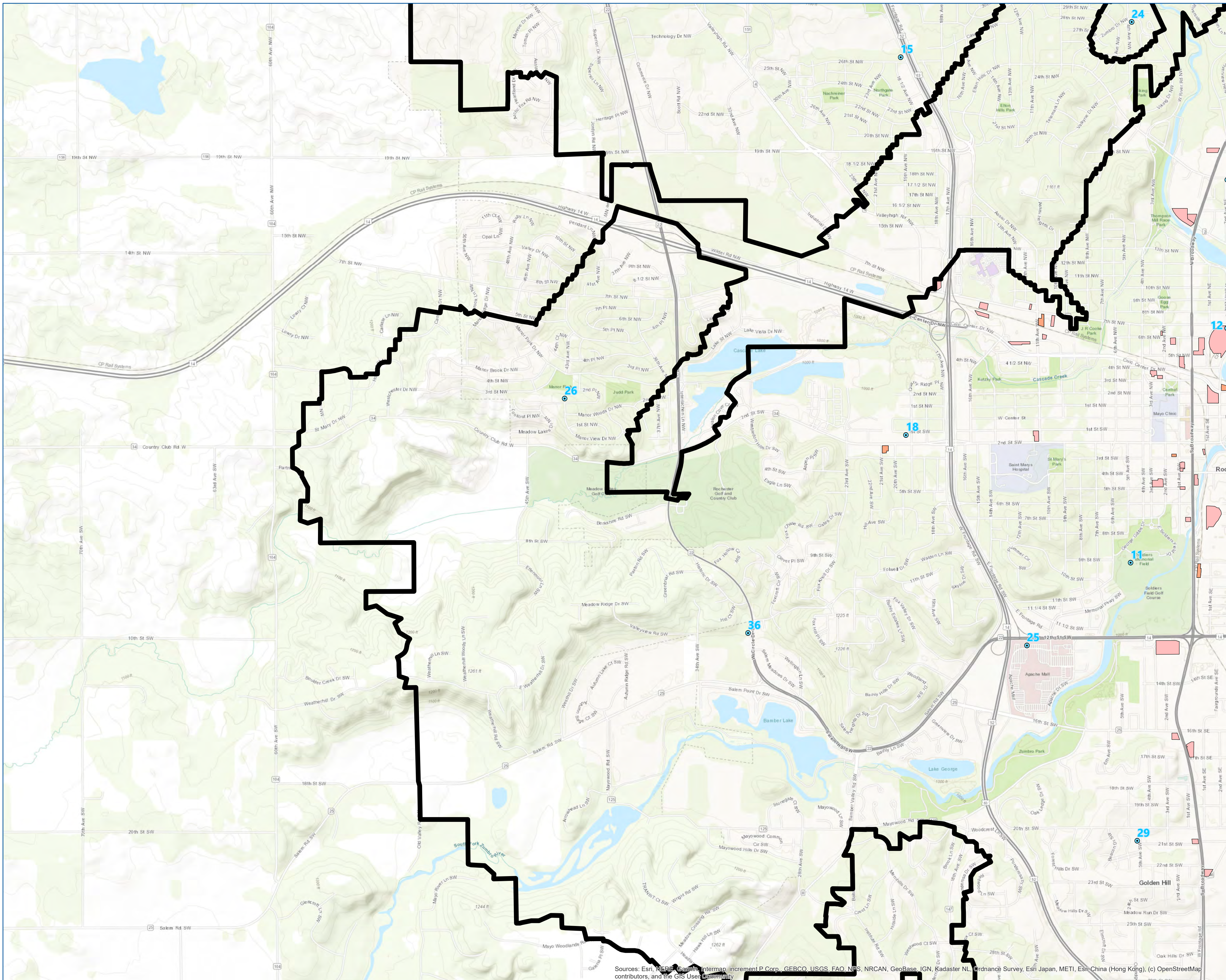
- PLP
- BMS
- Municipal Well
- New DWWSMA

0 1,750  
Feet

Potential Cont.  
Site Location  
Parcels in DWWSMA  
Rochester Public Utilities

Figure C14- b

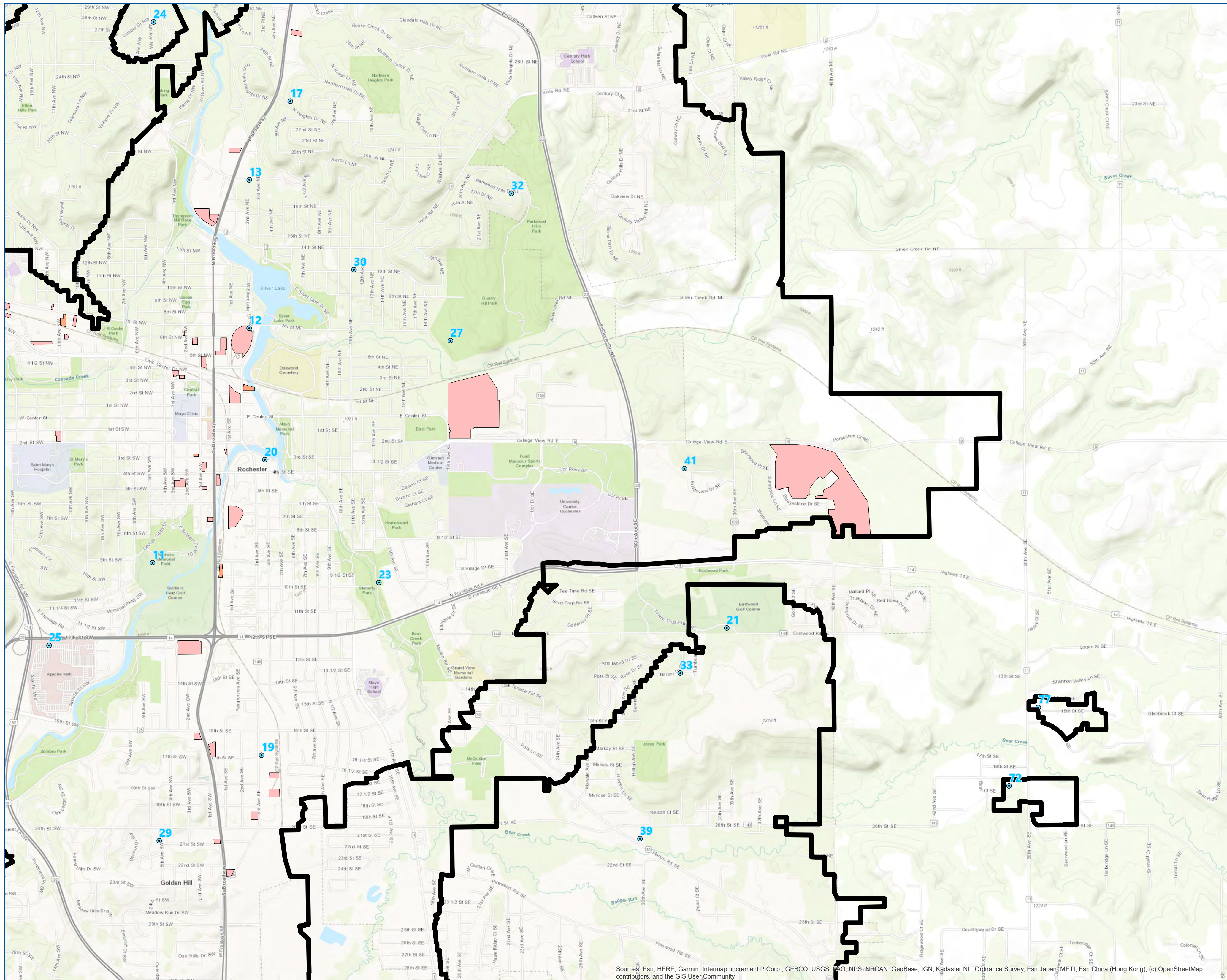
Sources: Esri, HERE, Garmin, Intermap, increment P Corp., GEBCO, USGS, FAO, NPS, NRCAN, GeoBase, IGN, Kadaster NL, Ordnance Survey, Esri Japan, METI, Esri China (Hong Kong), (c) OpenStreetMap contributors, and the GIS User Community



Potential Cont. Site Location  
 Parcels in DWSMA  
 Rochester Public Utilities

Figure C14- c

Sources: Esri, DeLorme, Garmin, Intermap, increment P Corp., GEBCO, USGS, FAO, NPS, NRCAN, GeoBase, IGN, Kadaster NL, Ordnance Survey, Esri Japan, METI, Esri China (Hong Kong), contributors, and the GIS User Community




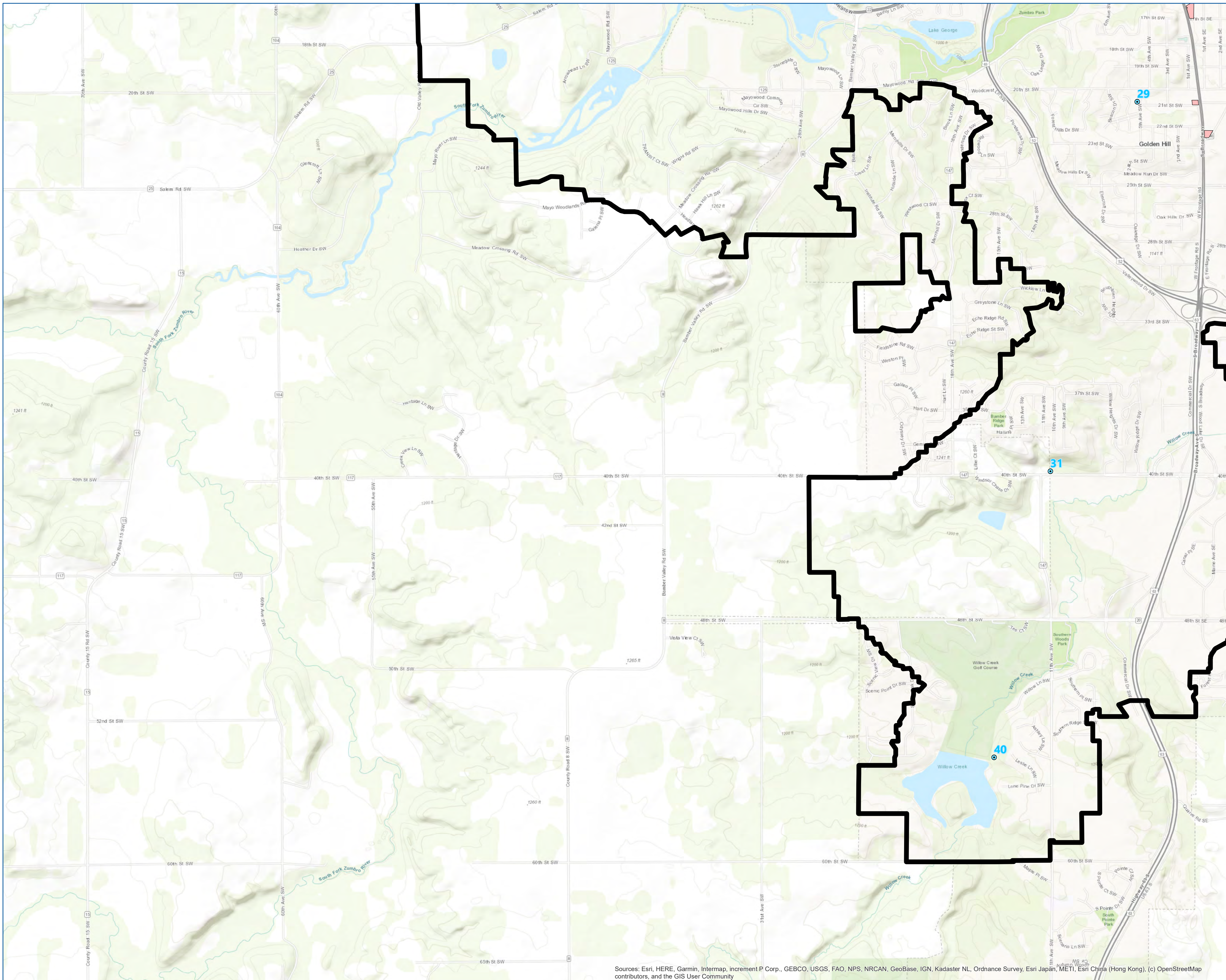
- PLP
- BMS
- Municipal Well
- New DWSMA
- 

0 1,750 Feet

Potential Cont. Site Location  
Parcels in DWSMA  
Rochester Public Utilities

Figure C14- d

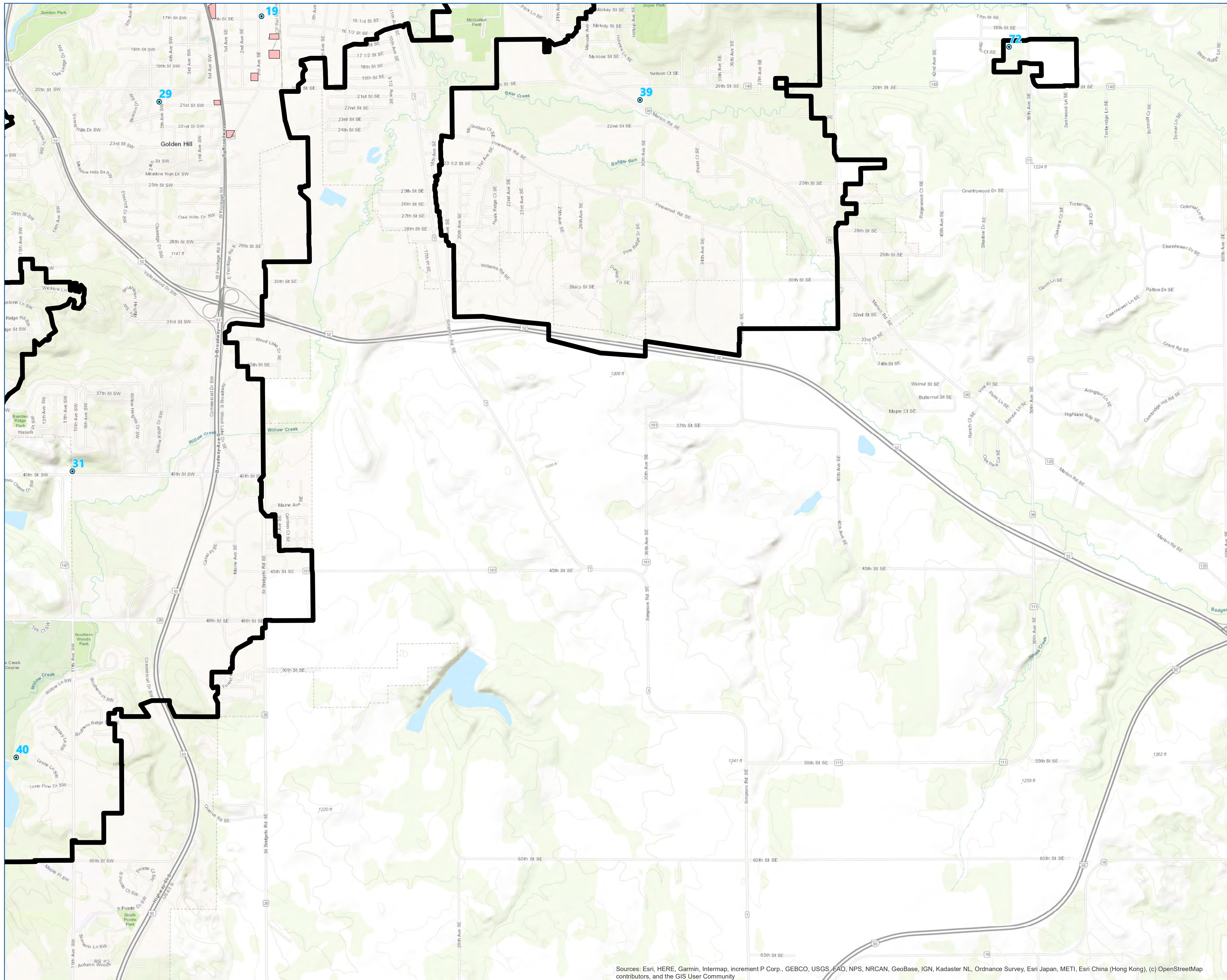
Source: Esri, HERE, Garmin, Intermap, increment P. Corp., GEBCO, USGS, NOAA, NPS, NRCAN, GeoBase, IGN, Kadaster NL, Ordnance Survey, Esri Japan, METI, Esri China (Hong Kong), (c) OpenStreetMap contributors, and the GIS User Community



Potential Cont. Site Location  
Parcels in DWSMA  
Rochester Public Utilities

Figure C14- e

Sources: Esri, HERE, Garmin, Intermap, increment P Corp., GEBCO, USGS, FAO, NPS, NRCAN, GeoBase, IGN, Kadaster NL, Ordnance Survey, Esri Japan, METI, Esri China (Hong Kong), (c) OpenStreetMap contributors, and the GIS User Community



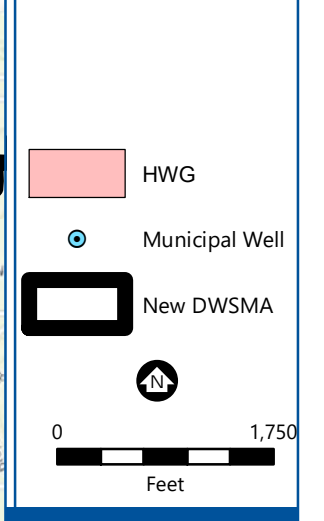
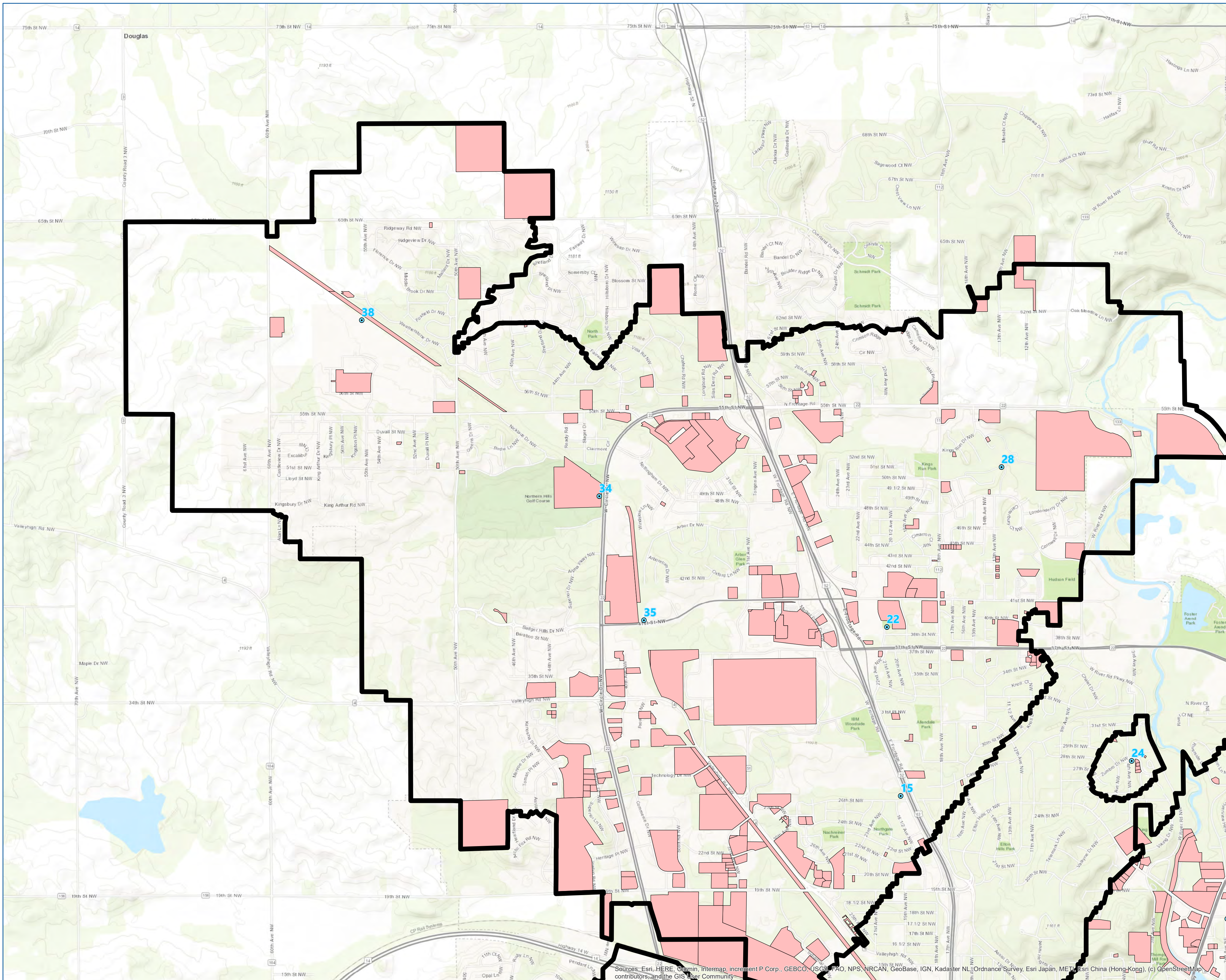
- PLP
- BMS
- Municipal Well
- New DWSMA

0 1,750  
Feet

Potential Cont.  
Site Location  
Parcels in DWSMA  
Rochester Public Utilities

Figure C14- f

Sources: Esri, HERE, Garmin, Intermap, increment P Corp., GEBCO, USGS, FAO, NPS, NRCAN, GeoBase, IGN, Kadaster NL, Ordnance Survey, Esri Japan, METI, Esri China (Hong Kong), (c) OpenStreetMap contributors, and the GIS User Community

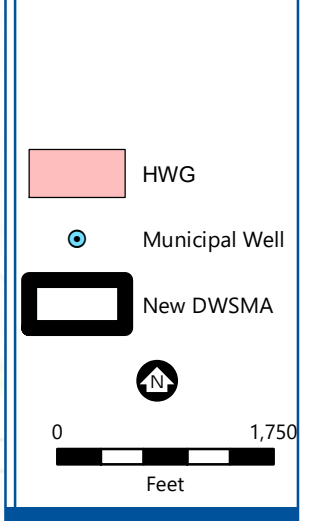
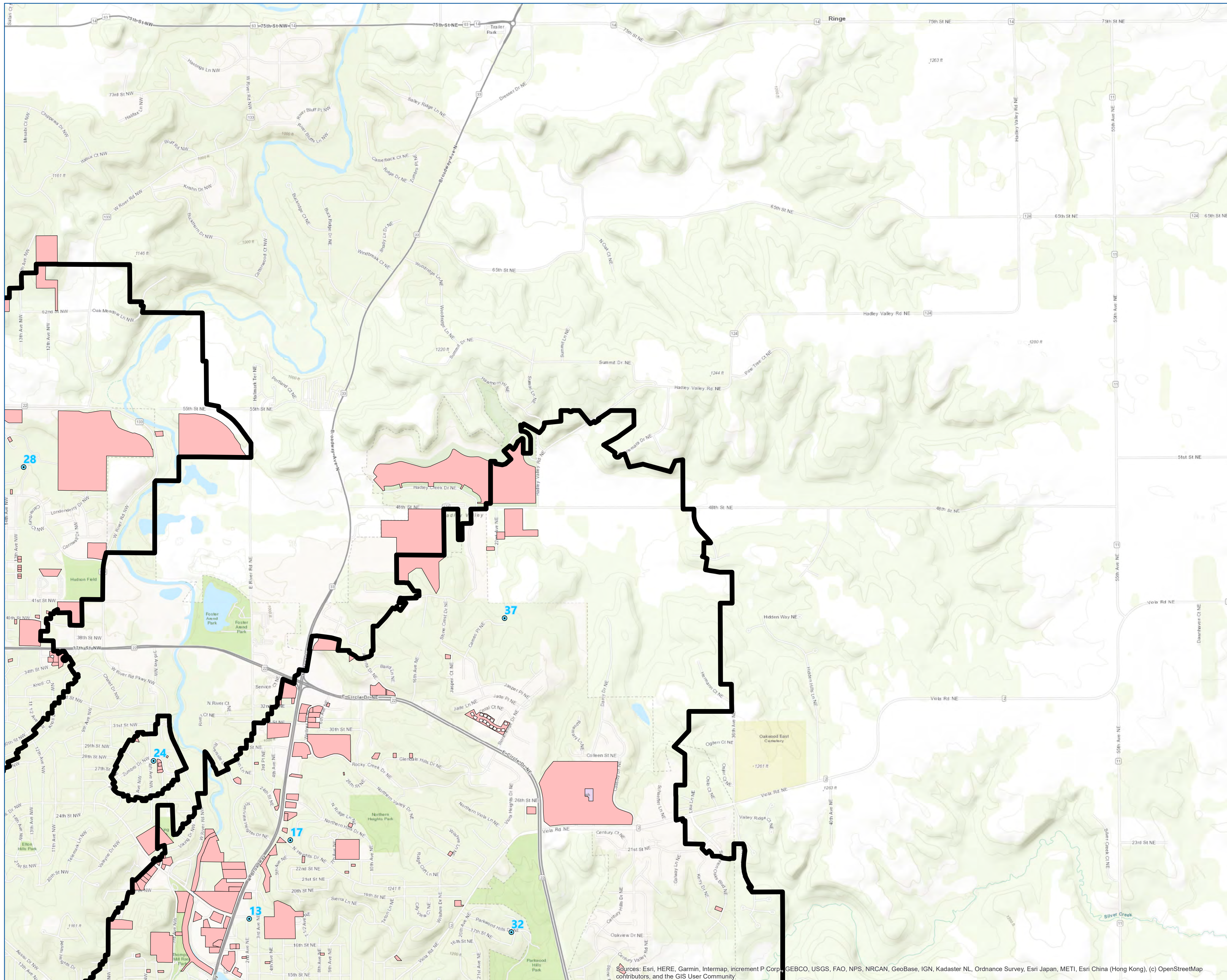


**Hazardous Waste Generator Parcels in DWSMA**  
 Rochester Public Utilities

**Figure C15- a**

Sources: Esri, HERE, Garmin, Intermap, increment P Corp., GEBCO, USGS, FAO, NPS, NRCAN, GeoBase, IGN, Kadaster NL, Ordnance Survey, Esri Japan, METI, Esri China (Hong Kong), (c) OpenStreetMap contributors, and the GIS User Community

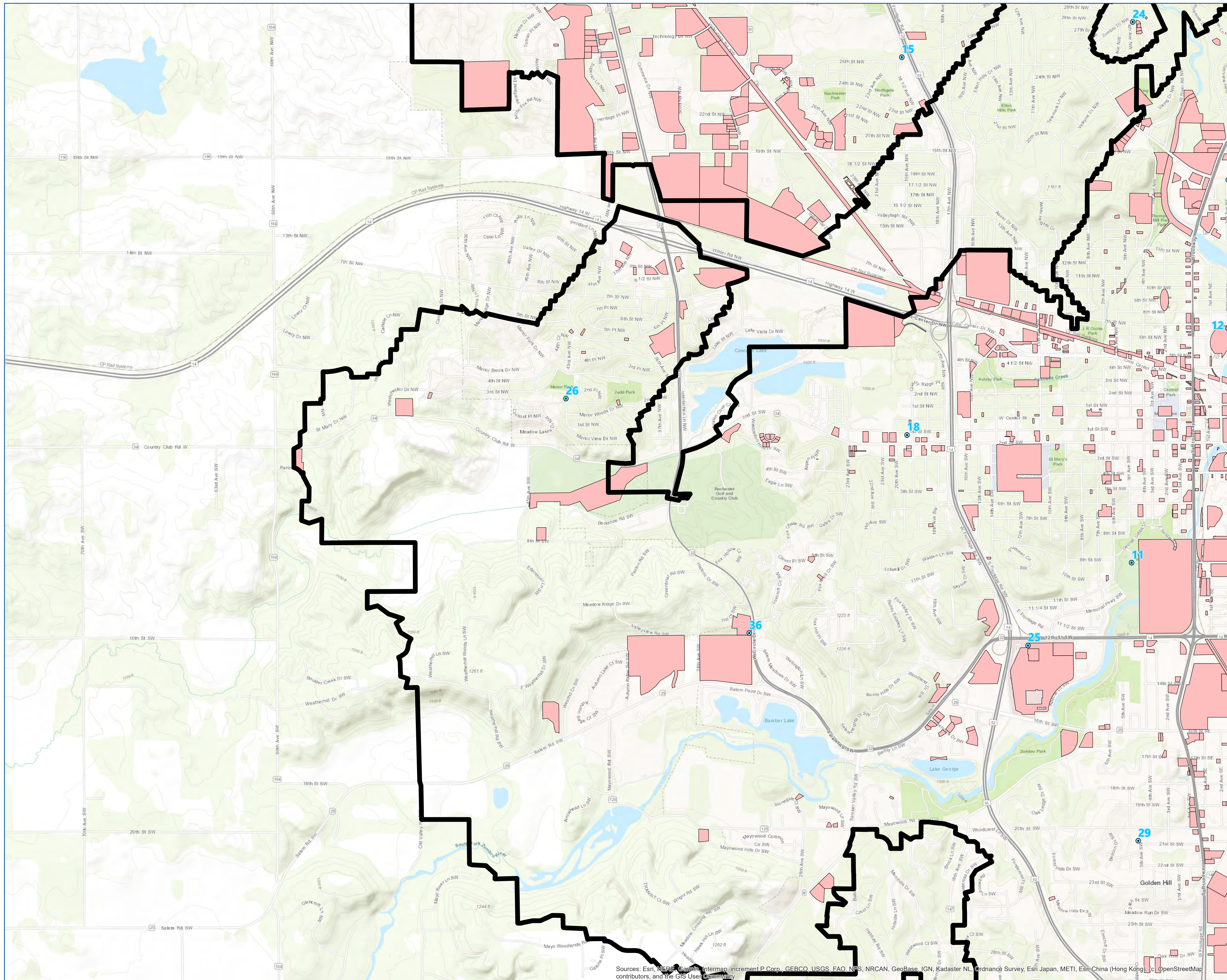




**Hazardous Waste Generator Parcels in DWSMA**  
 Rochester Public Utilities

**Figure C15- b**

Sources: Esri, HERE, Garmin, Intermap, increment P Corp., GEBCO, USGS, FAO, NPS, NRCAN, GeoBase, IGN, Kadaster NL, Ordnance Survey, Esri Japan, METI, Esri China (Hong Kong), (c) OpenStreetMap contributors, and the GIS User Community



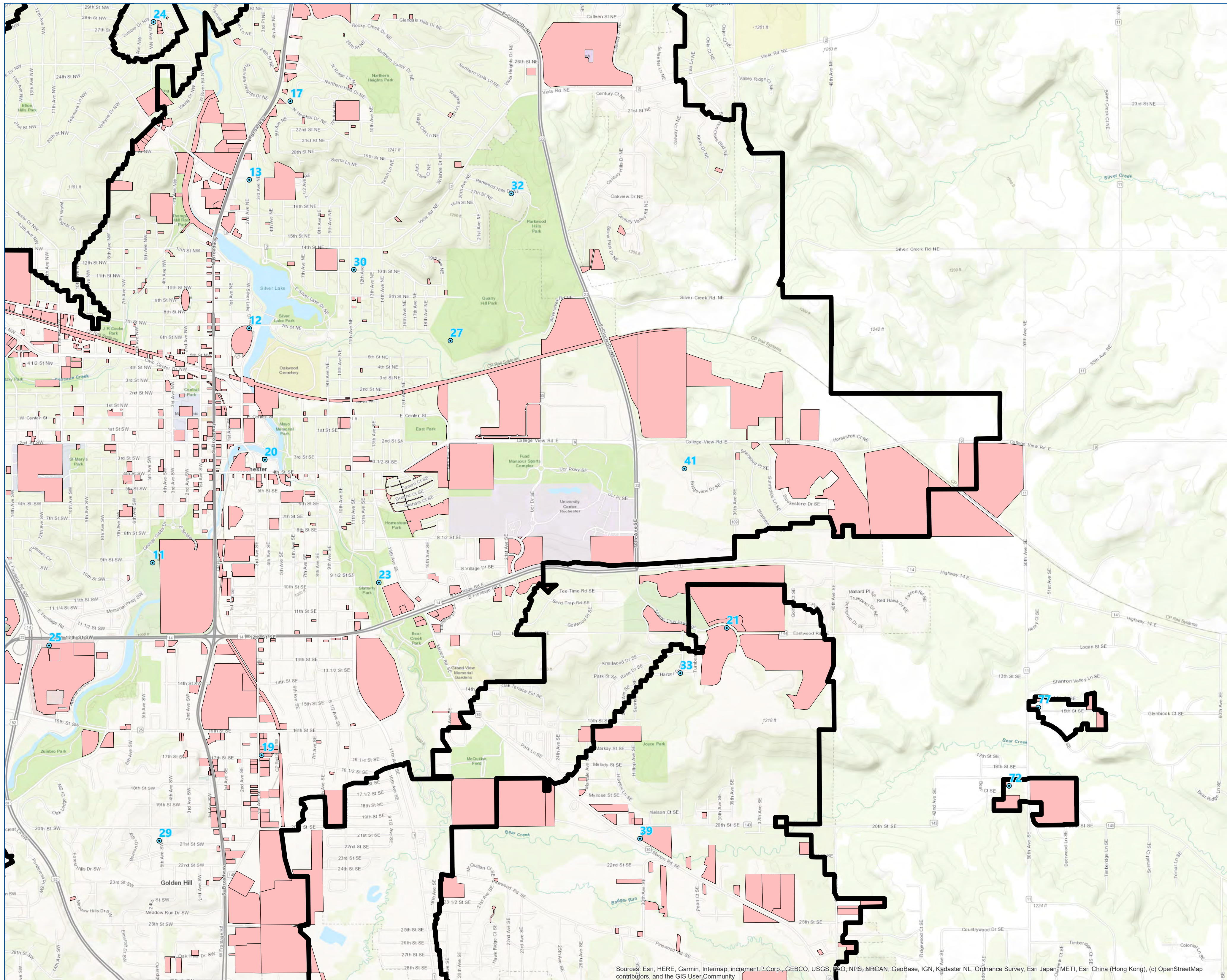
- HWG
- Municipal Well
- New DWSMA
- Home icon

0 1,750  
Feet

**Hazardous Waste Generator Parcels in DWSMA**  
Rochester Public Utilities

**Figure C15- c**

Sources: Esri, DeLorme, Garmin, Intermap, increment P Corp., GEBCO, USGS, FAO, NPS, NRCAN, GeoBase, IGN, Kadaster NL, Ordnance Survey, Esri Japan, METI, Esri China (Hong Kong), Swisstopo, Mapbox, OpenStreetMap contributors, and the GIS User Community

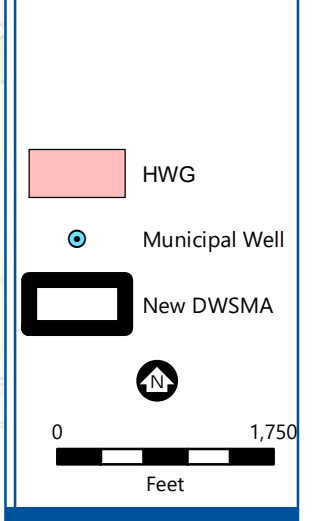
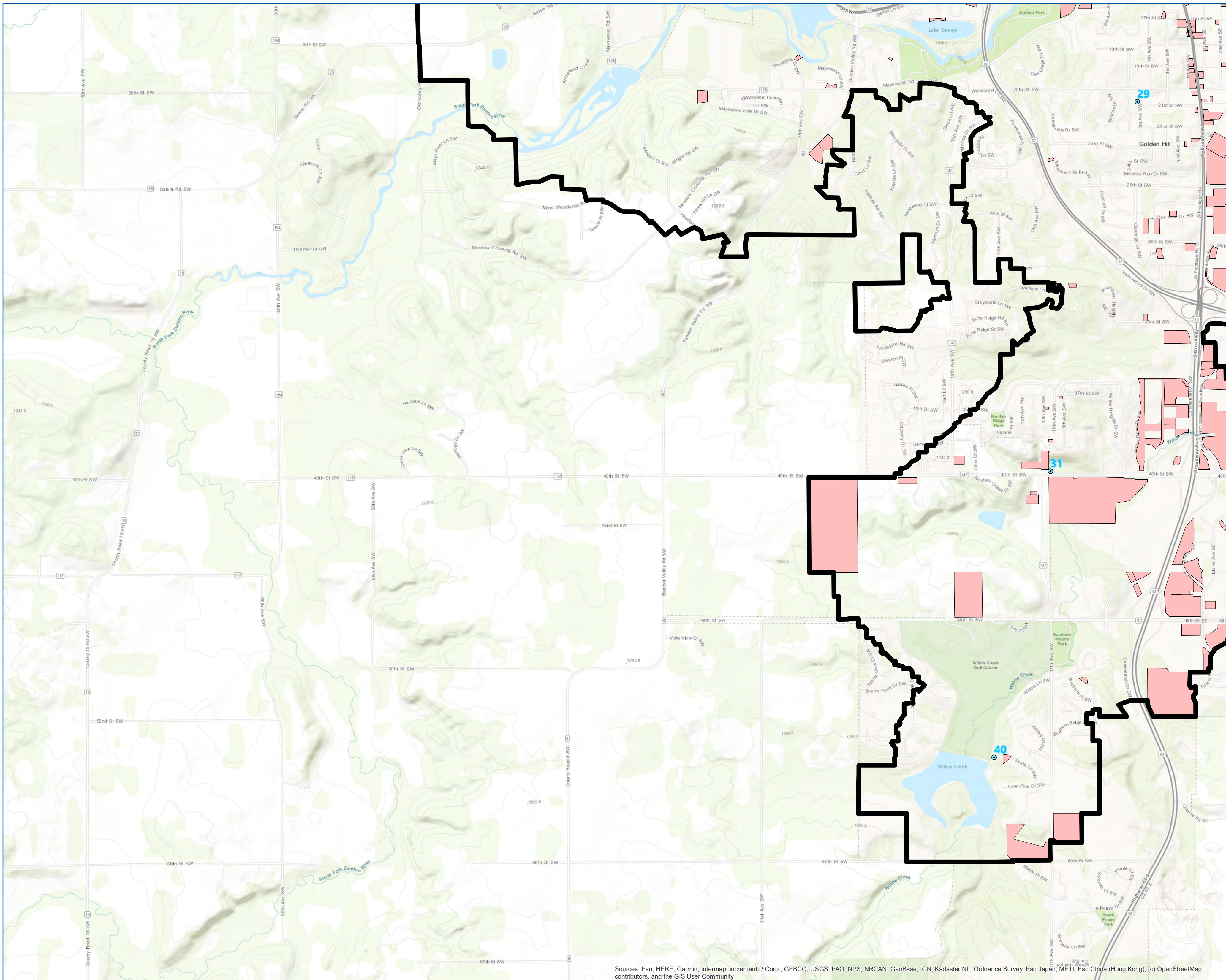


HWG  
 Municipal Well  
 New DWSMA  
 Home icon  
 0 1,750  
 Feet

**Hazardous Waste Generator Parcels in DWSMA**  
 Rochester Public Utilities

**Figure C15- d**

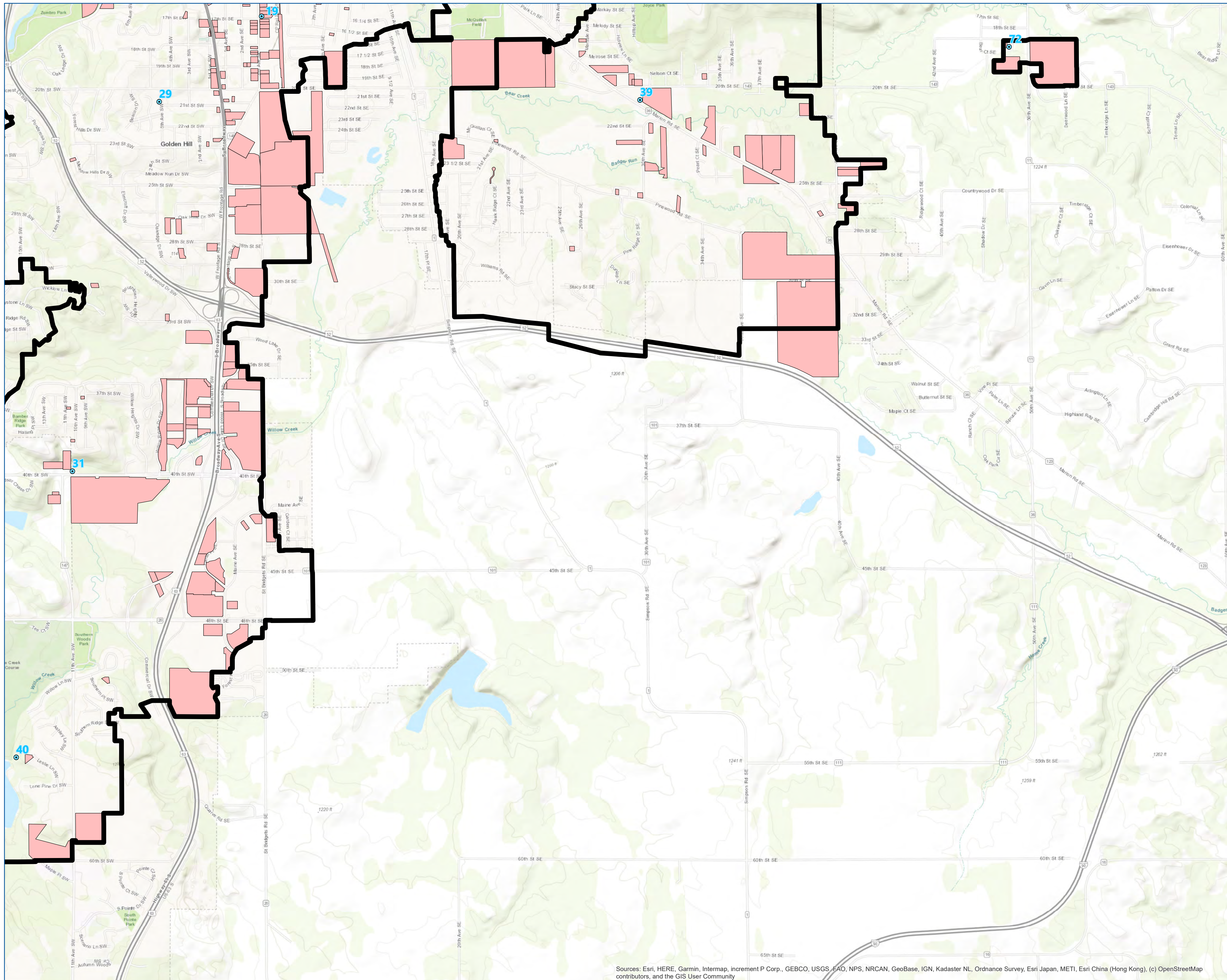
Source: Esri, HERE, Garmin, Intermap, increment P Corp., GEBCO, USGS, NOAA, NPS, NRCAN, GeoBase, IGN, Kadaster NL, Ordnance Survey, Esri Japan, METI, Esri China (Hong Kong), (c) OpenStreetMap contributors, and the GIS User Community



**Hazardous Waste Generator Parcels in DWSMA**  
 Rochester Public Utilities

**Figure C15- e**

Sources: Esri, HERE, Garmin, Intermap, increment P Corp., GEBCO, USGS, FAO, NPS, NRCAN, GeoBase, IGN, Kadaster NL, Ordnance Survey, Esri Japan, METI, Esri China (Hong Kong), (c) OpenStreetMap contributors, and the GIS User Community

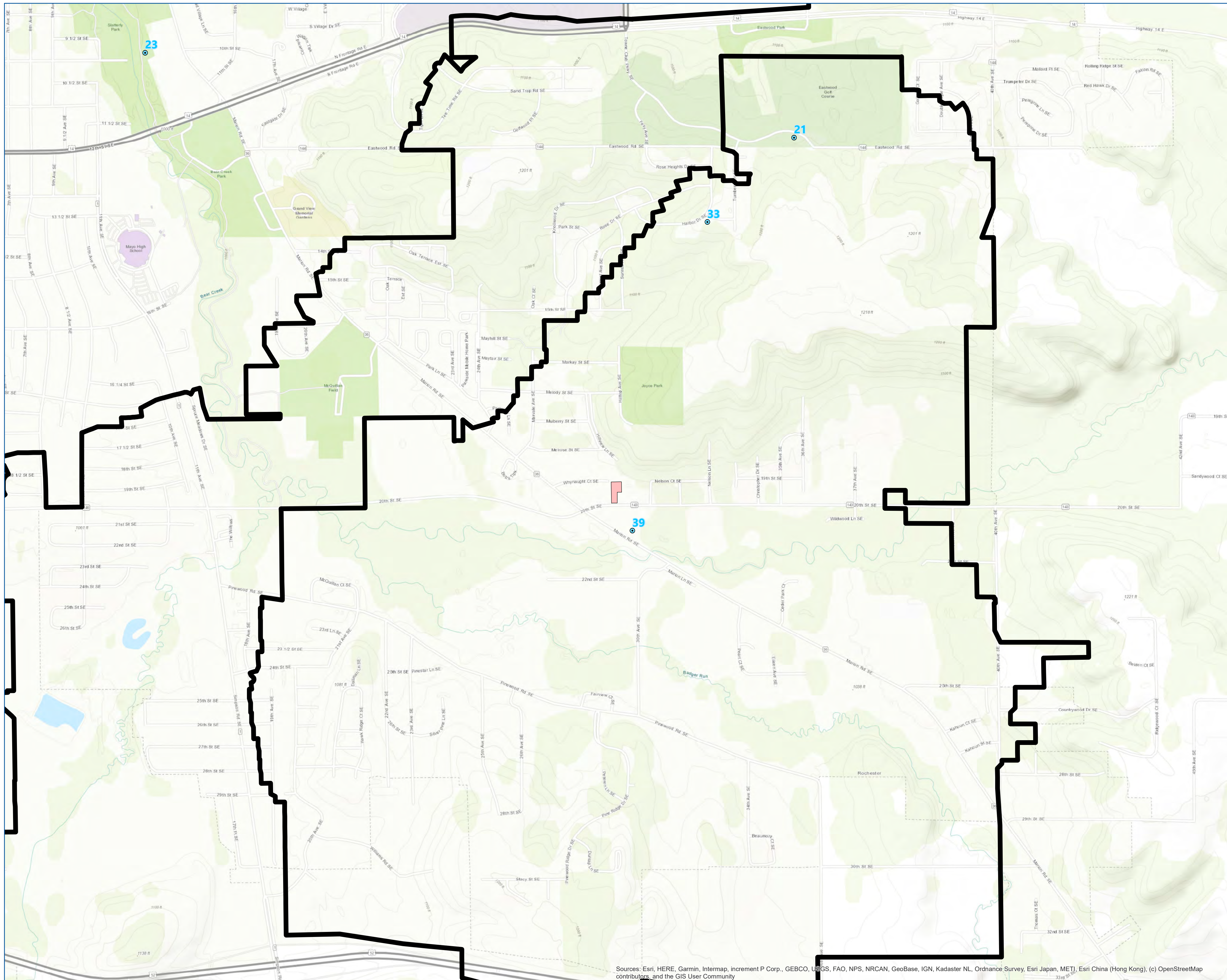


HWG  
 Municipal Well  
 New DWSMA  
 Home Icon  
 0 1,750  
 Feet

**Hazardous Waste Generator Parcels in DWSMA**  
 Rochester Public Utilities

Sources: Esri, HERE, Garmin, Intermap, increment P Corp., GEBCO, USGS, FAO, NPS, NRCAN, GeoBase, IGN, Kadaster NL, Ordnance Survey, Esri Japan, METI, Esri China (Hong Kong), (c) OpenStreetMap contributors, and the GIS User Community

**Figure C15- f**

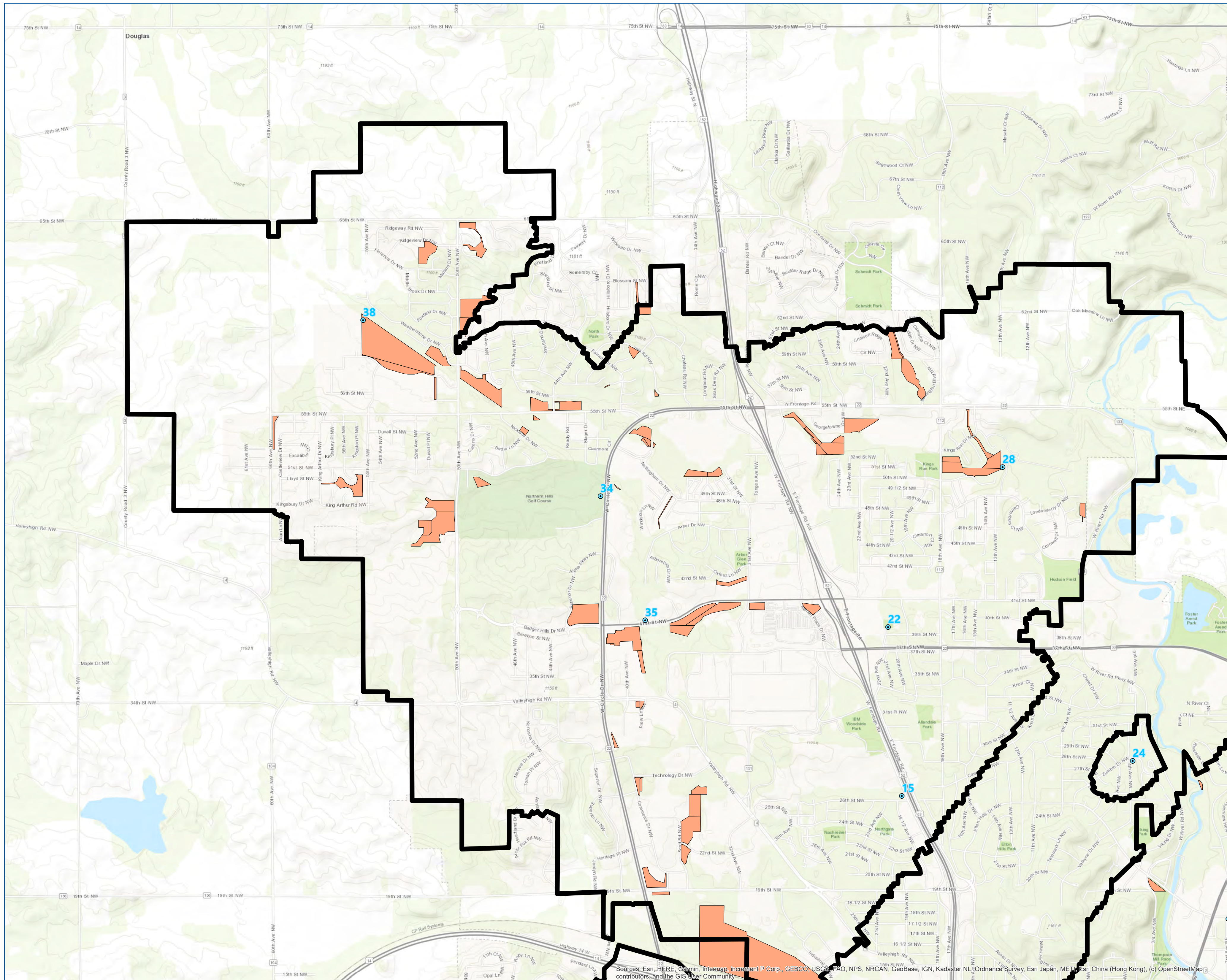


- HWG
- Municipal Well
- New DWMA
- 

**Solid Waste Management Parcels in DWMA**  
Rochester Public Utilities

Sources: Esri, HERE, Garmin, Intermap, increment P Corp., GEBCO, USGS, FAO, NPS, NRCAN, GeoBase, IGN, Kadaster NL, Ordnance Survey, Esri Japan, METI, Esri China (Hong Kong), (c) OpenStreetMap contributors, and the GIS User Community

**Figure C16**



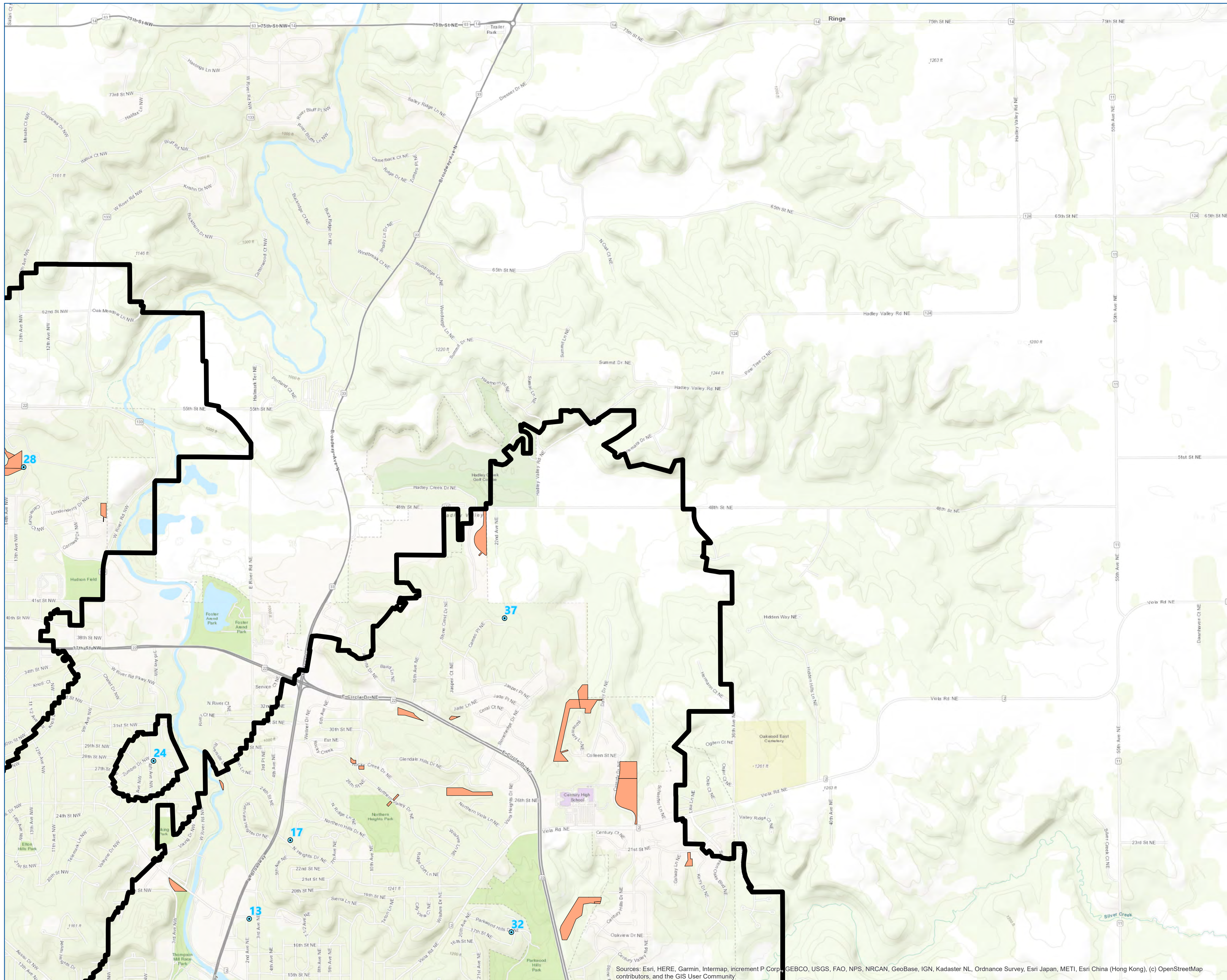
- SWB
- Municipal Well
- New DWWSMA
- Home

0 1,750  
Feet

Stormwater Basin  
Parcels in DWWSMA  
Rochester Public Utilities

Figure C17- a

Sources: Esri, HERE, Garmin, Intermap, increment P Corp., GEBCO, USGS, FAO, NPS, NRCAN, GeoBase, IGN, Kadaster NL, Ordnance Survey, Esri Japan, METI, Esri China (Hong Kong), (c) OpenStreetMap contributors, and the GIS User Community



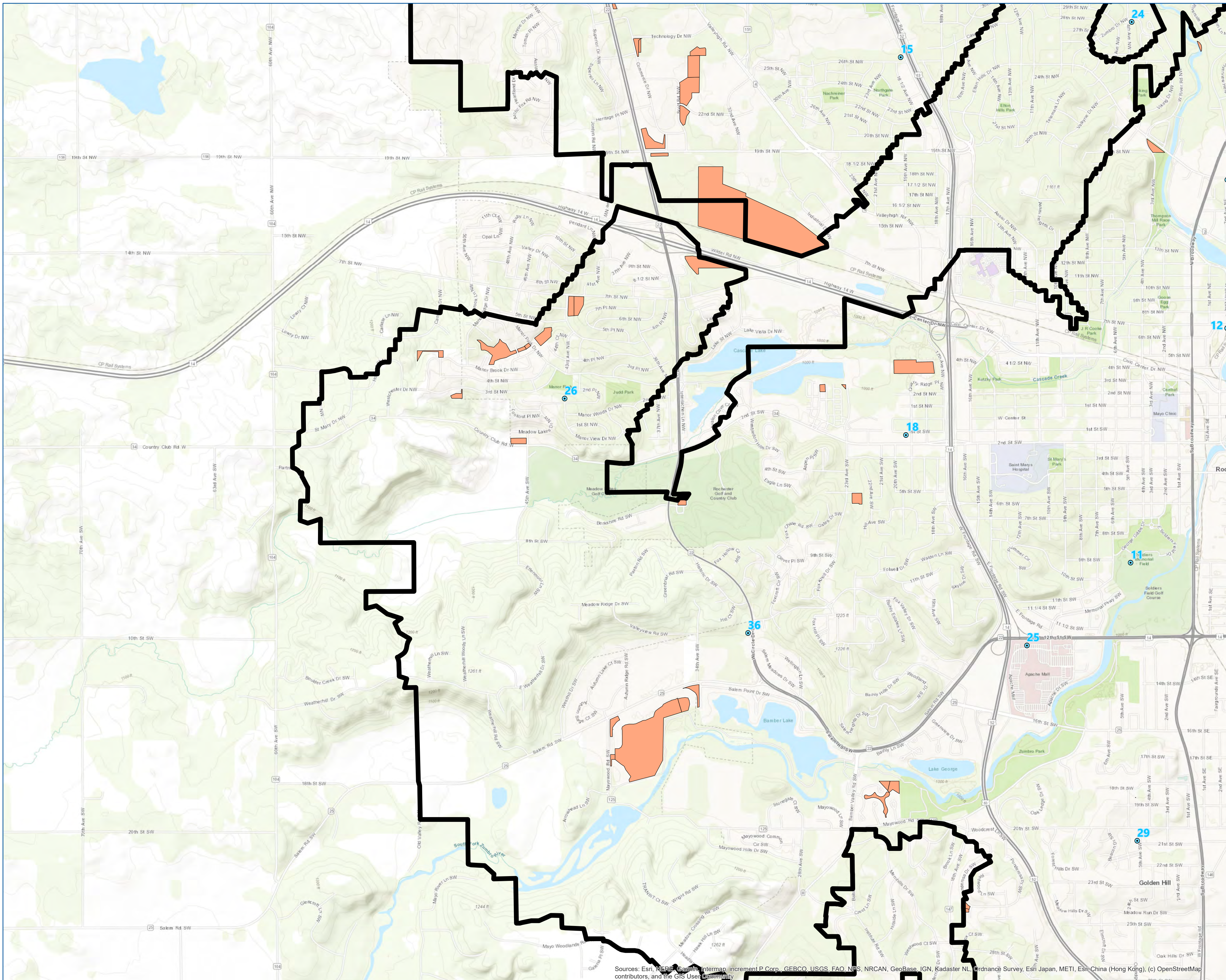
SWB  
 Municipal Well  
 New DWSMA  
 Home Icon  
 0 1,750  
 Feet

**Stormwater Basin  
 Parcels in DWSMA**  
 Rochester Public Utilities

**Figure C17- b**

Sources: Esri, HERE, Garmin, Intermap, increment P Corp., GEBCO, USGS, FAO, NPS, NRCAN, GeoBase, IGN, Kadaster NL, Ordnance Survey, Esri Japan, METI, Esri China (Hong Kong), (c) OpenStreetMap contributors, and the GIS User Community





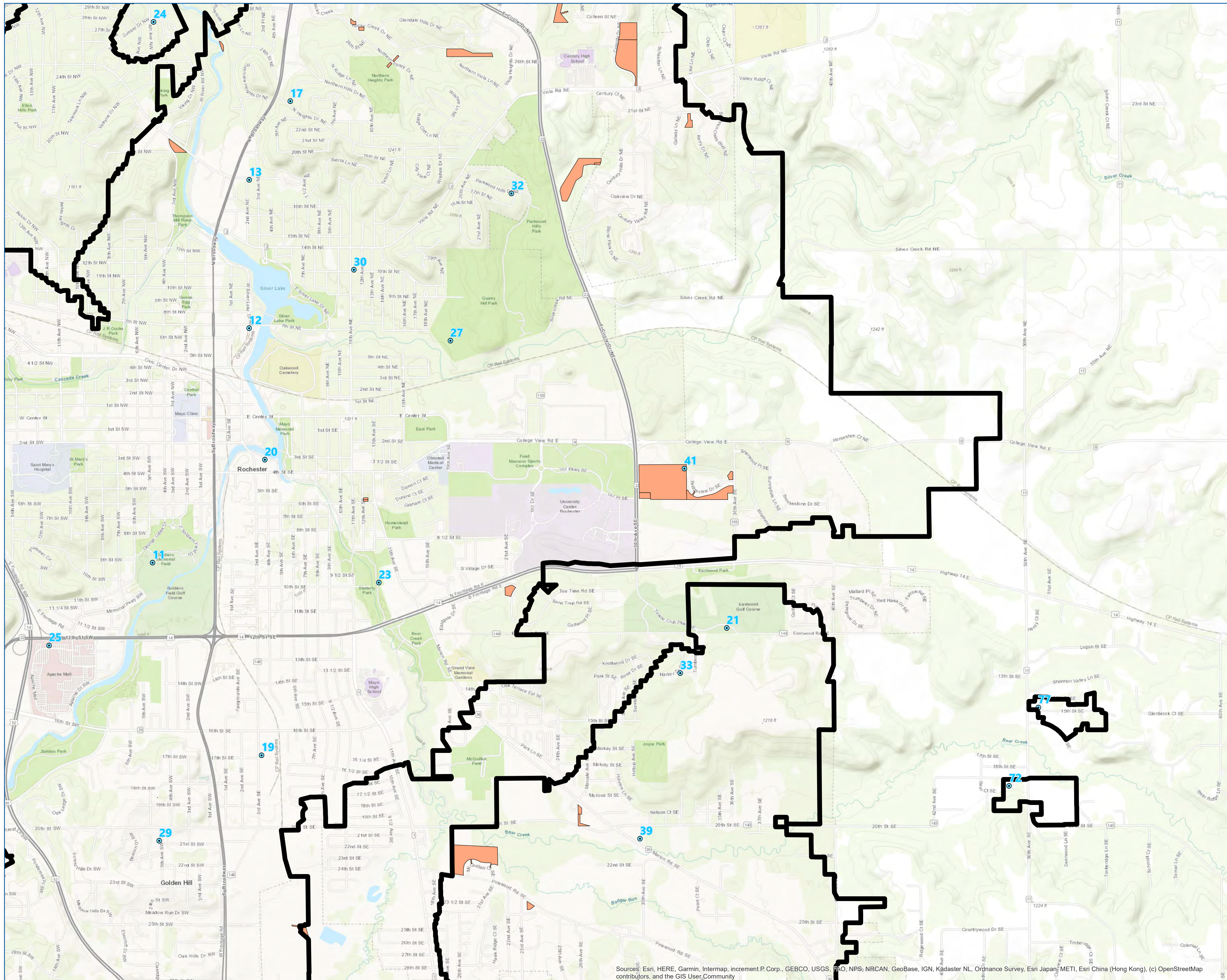
- SWB
- Municipal Well
- New DWWSMA
- Home icon

0 1,750  
Feet

**Stormwater Basin  
Parcels in DWWSMA**  
Rochester Public Utilities

**Figure C17- c**

Sources: Esri, DeLorme, Garmin, Intermap, increment P Corp., GEBCO, USGS, FAO, NPS, NRCAN, GeoBase, IGN, Kadaster NL, Ordnance Survey, Esri Japan, METI, Esri China (Hong Kong), contributors, and the GIS User Community



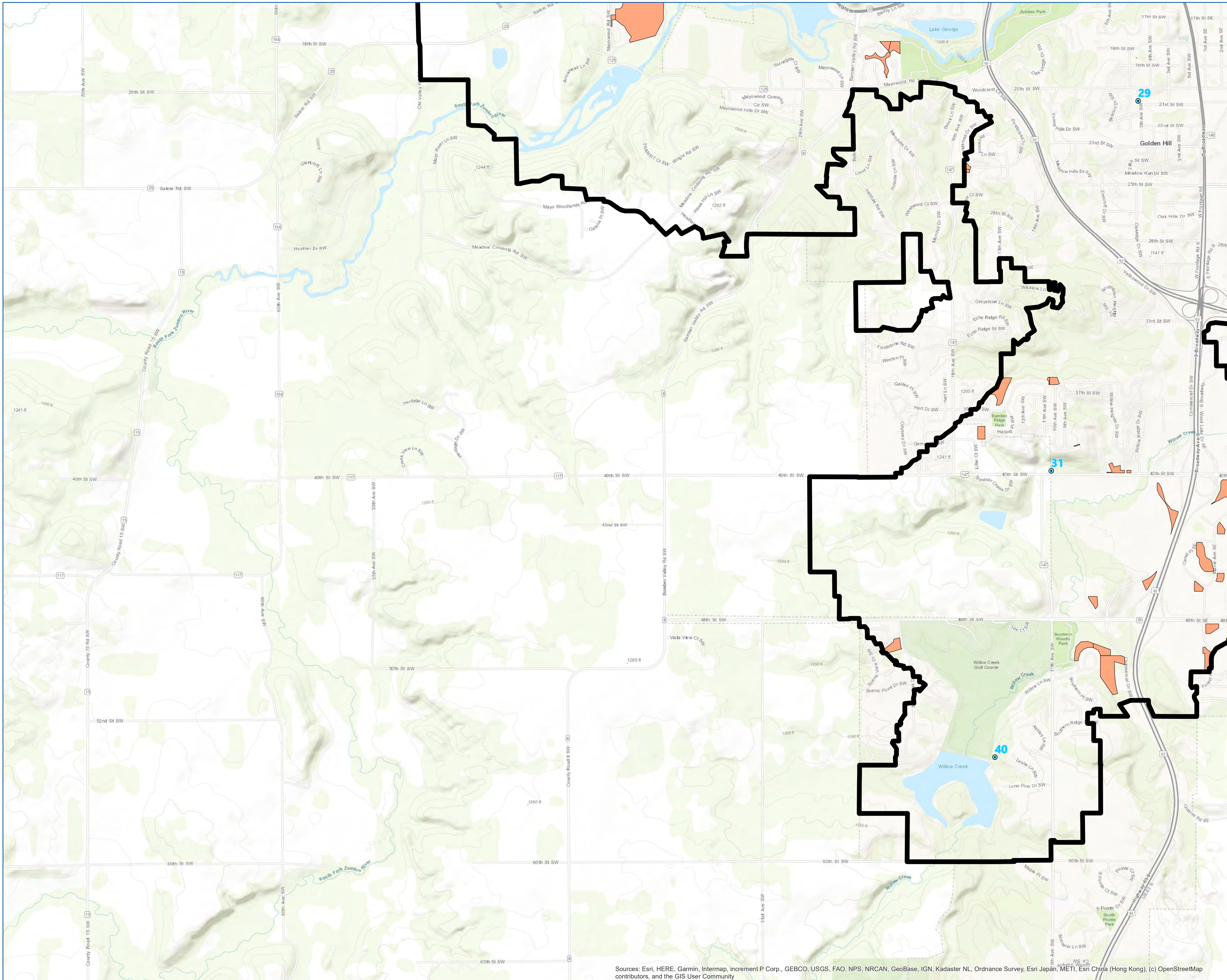
SWB  
 Municipal Well  
 New DWSMA  
 Home

0 1,750  
 Feet

**Stormwater Basin  
 Parcels in DWSMA**  
 Rochester Public Utilities

**Figure C17- d**

Sources: Esri, HERE, Garmin, Intermap, increment P. Corp., GEBCO, USGS, NOAA, NPS, NRCAN, GeoBase, IGN, Kadaster NL, Ordnance Survey, Esri Japan, METI, Esri China (Hong Kong), (c) OpenStreetMap contributors, and the GIS User Community



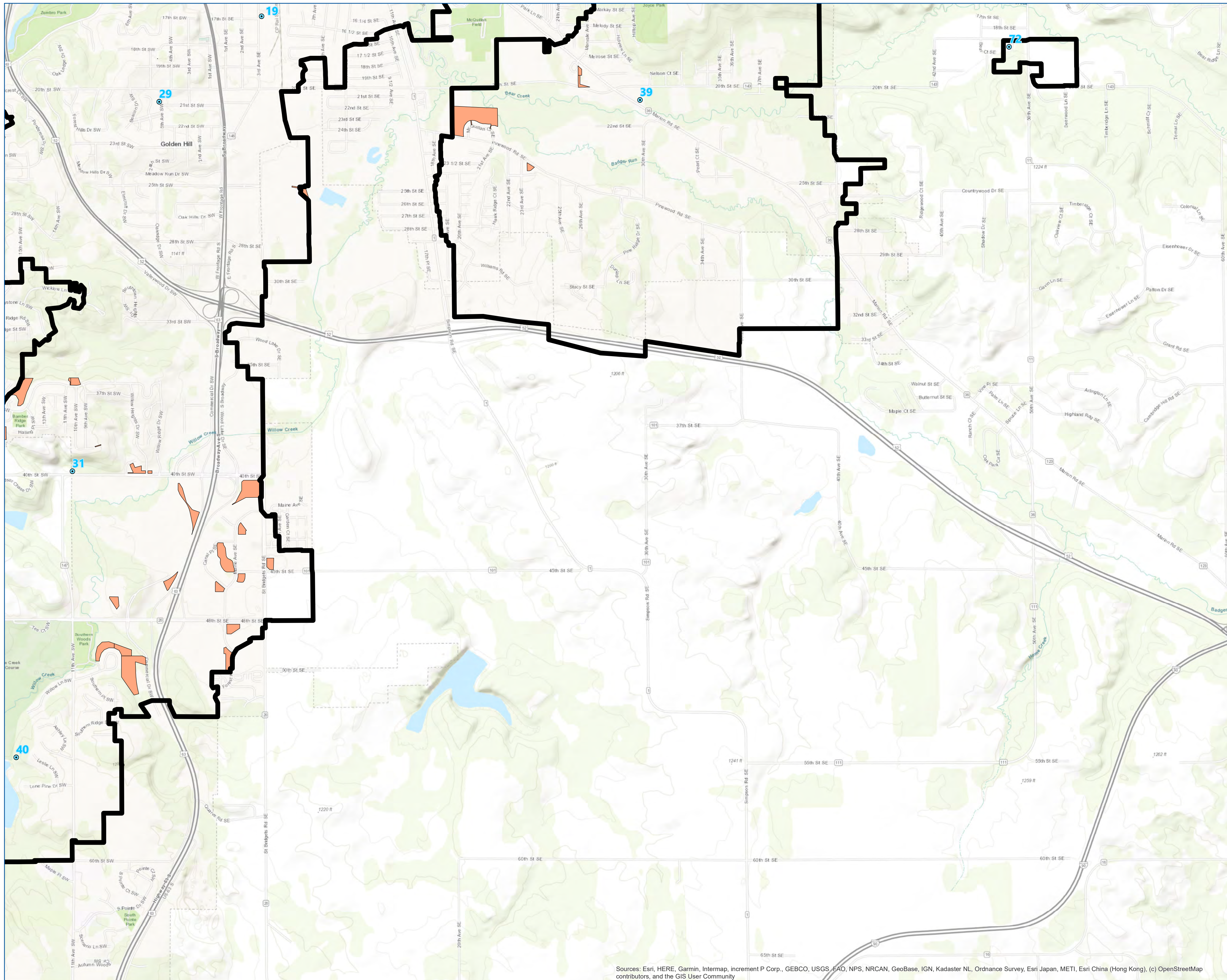
- SWB
- Municipal Well
- New DWSMA
- Home icon

0 1,750  
Feet

**Stormwater Basin  
Parcels in DWSMA**  
Rochester Public Utilities

**Figure C17- e**

Sources: Esri, HERE, Garmin, Intermap, increment P Corp., GEBCO, USGS, FAO, NPS, NRCAN, GeoBase, IGN, Kadaster NL, Ordnance Survey, Esri Japan, METI, Esri China (Hong Kong), (c) OpenStreetMap contributors, and the GIS User Community



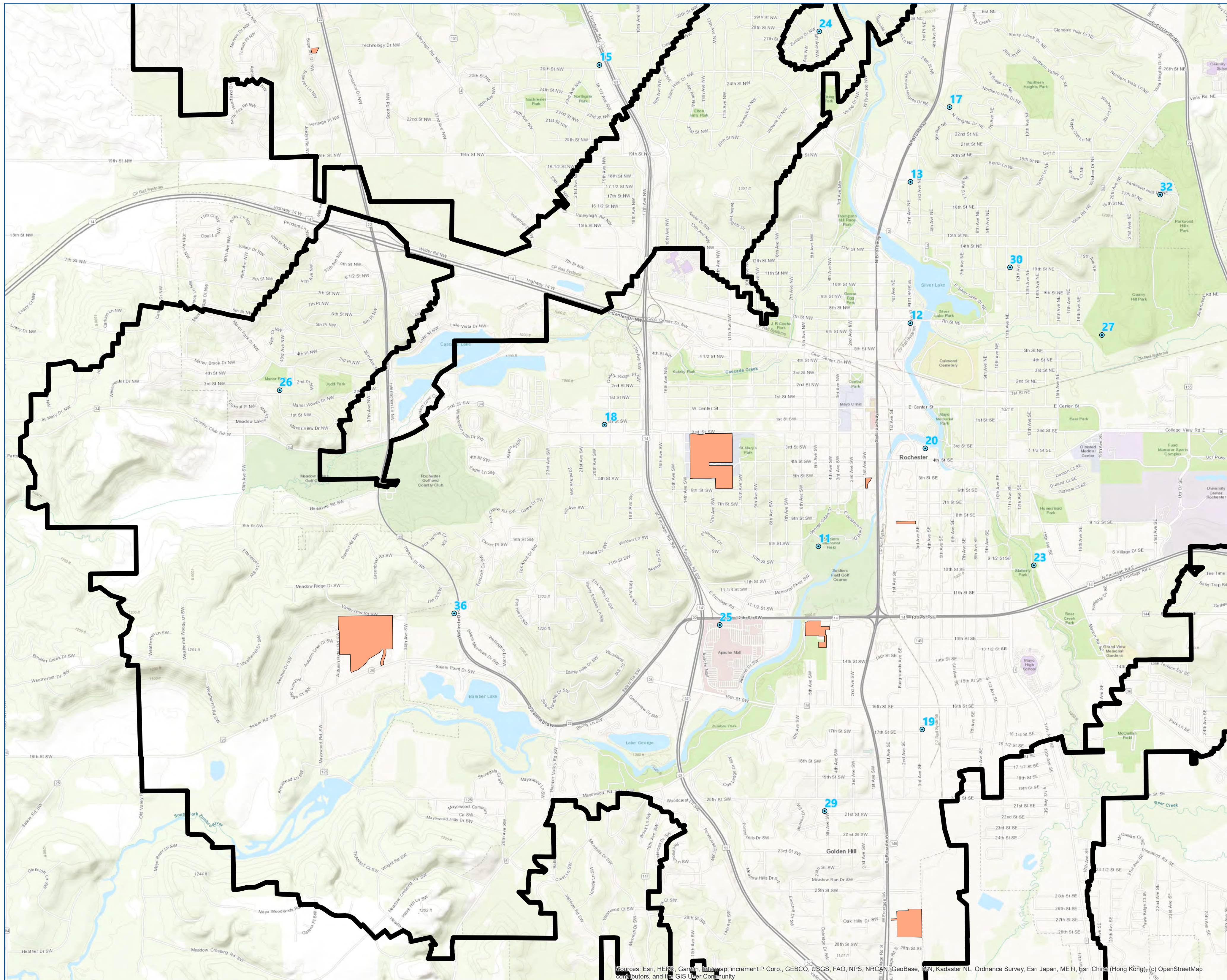
- SWB
- Municipal Well
- New DWWSMA
- Home

0 1,750  
Feet

Stormwater Basin  
Parcels in DWWSMA  
Rochester Public Utilities

Figure C17- f

Sources: Esri, HERE, Garmin, Intermap, increment P Corp., GEBCO, USGS, FAO, NPS, NRCAN, GeoBase, IGN, Kadaster NL, Ordnance Survey, Esri Japan, METI, Esri China (Hong Kong), (c) OpenStreetMap contributors, and the GIS User Community



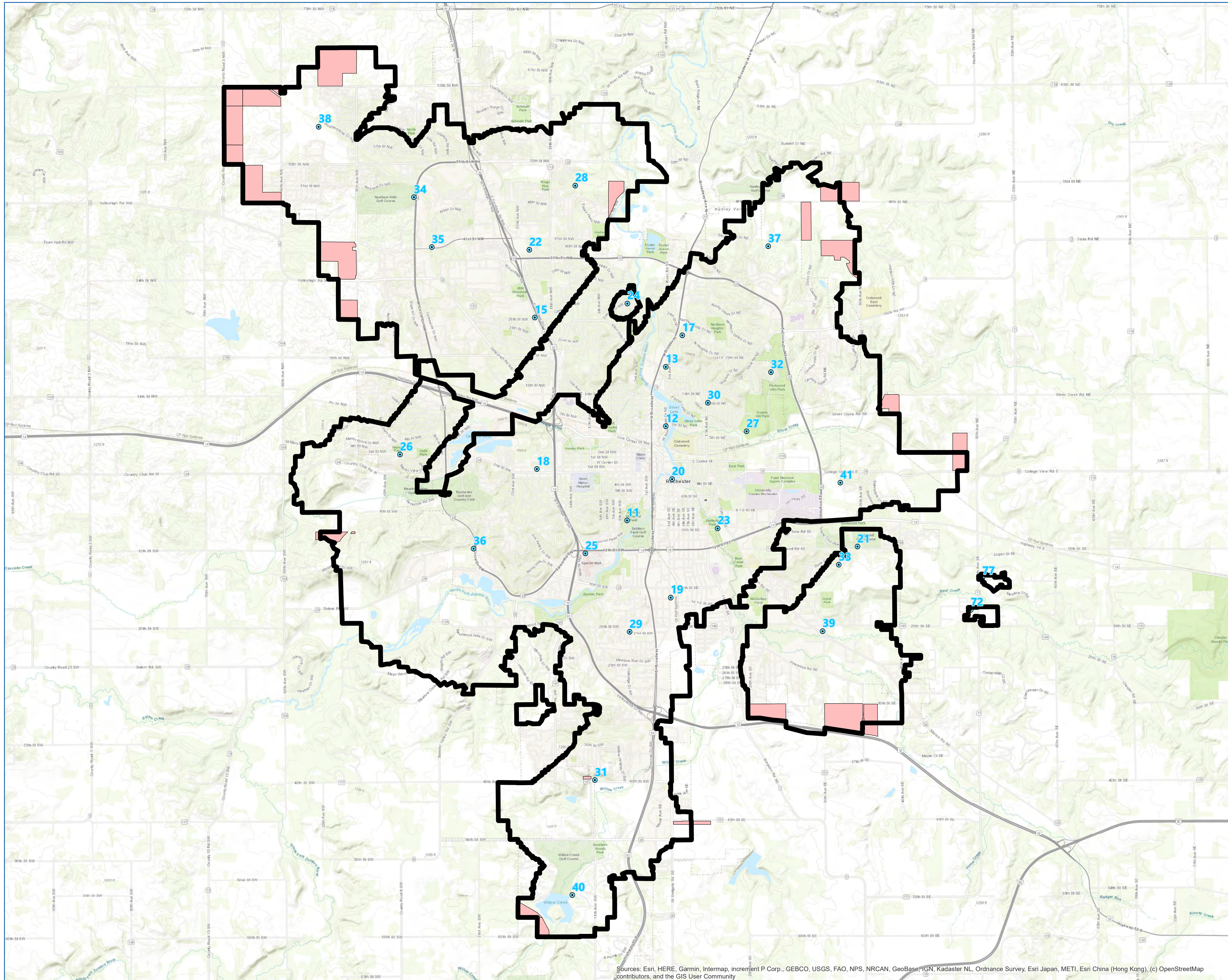
SCC  
 Municipal Well  
 New DWSMA  
 Home

0 1,750 Feet

**Suspected Contaminant of Concern Parcels in DWSMA**  
Rochester Public Utilities

**Figure C18-**

Sources: Esri, HERE, Garmin, Mapbox, increment P Corp., GEBCO, USGS, FAO, NPS, NRCAN, GeoBase, IGN, Kadaster NL, Ordnance Survey, Esri Japan, METI, Esri China (Hong Kong), (c) OpenStreetMap contributors, and the GIS User Community



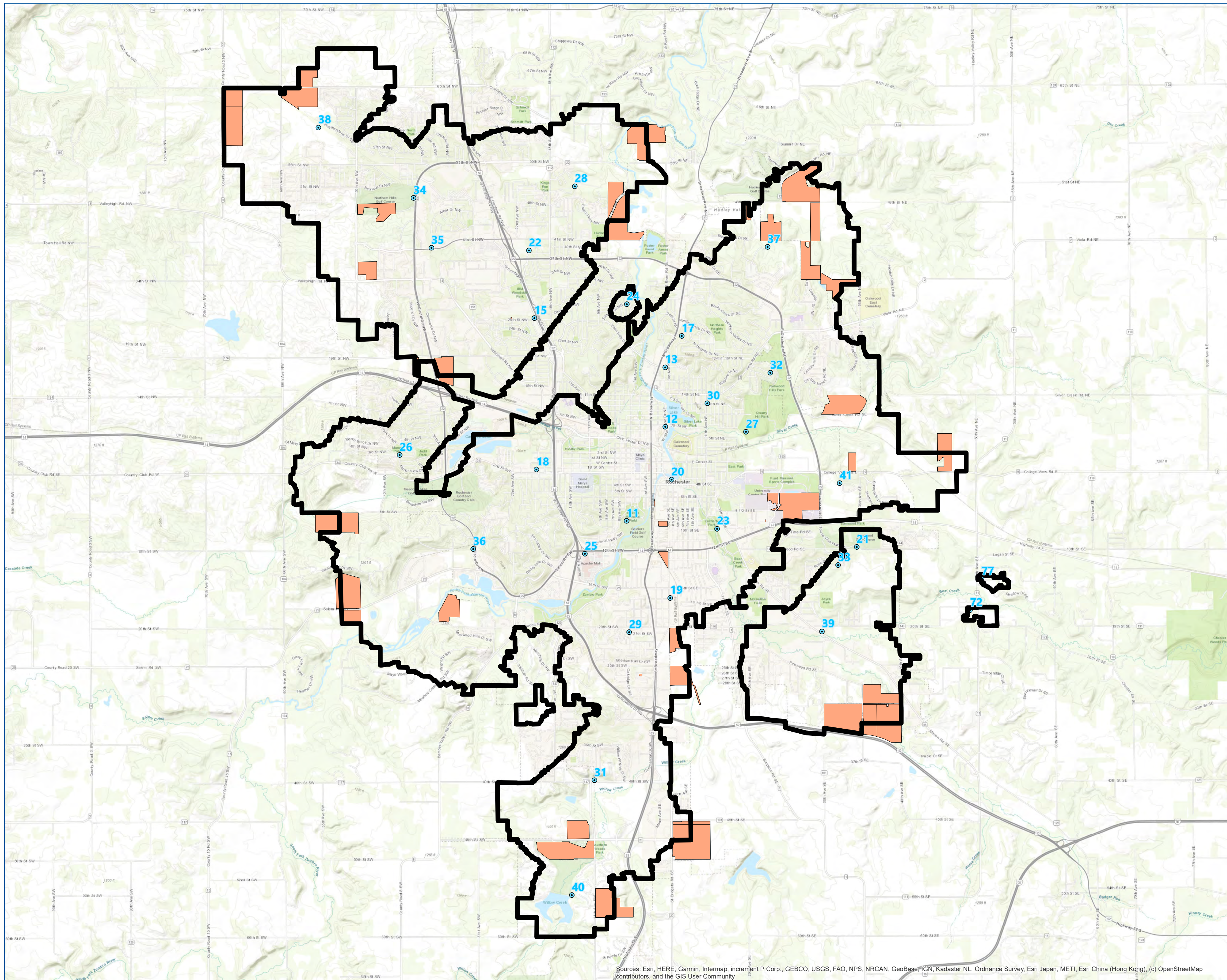
- Municipal Well
- New DWSMA
- AFL
- Home

0 1,750 3,500  
Feet

**Animal Feedlot  
Parcels in DWSMA**  
Rochester Public Utilities

Sources: Esri, HERE, Garmin, Intermap, increment P Corp., GEBCO, USGS, FAO, NPS, NRCAN, GeoBase, IGN, Kadaster NL, Ordnance Survey, Esri Japan, METI, Esri China (Hong Kong), (c) OpenStreetMap contributors, and the GIS User Community

**Figure C19**



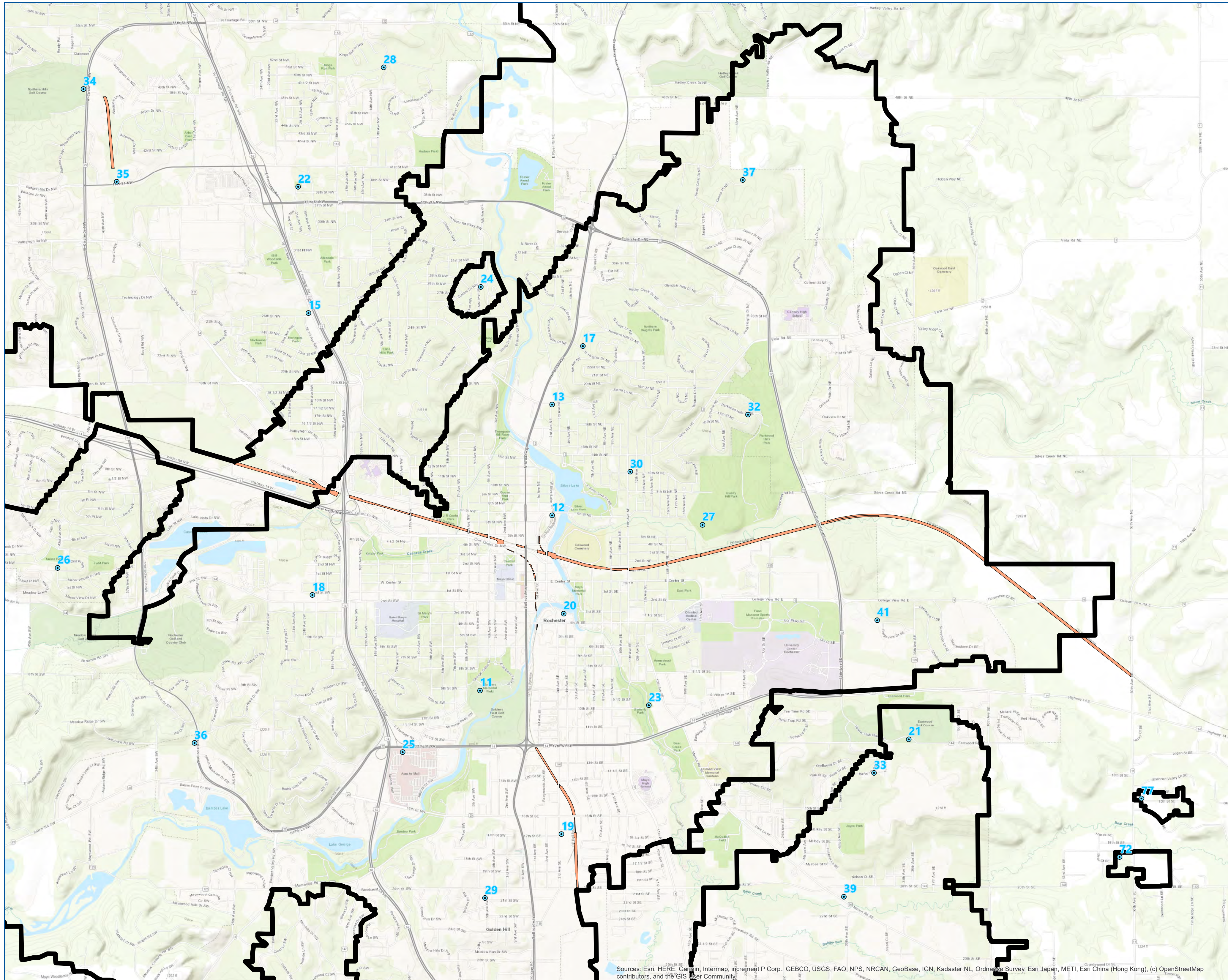
- LAPP
- Municipal Well
- New DWSMA
- Home

0 1,750 3,500  
Feet

Land Application  
Parcels in DWSMA  
Rochester Public Utilities

Figure C20

Sources: Esri, HERE, Garmin, Intermap, increment P Corp., GEBCO, USGS, FAO, NPS, NRCAN, GeoBase, IGN, Kadaster NL, Ordnance Survey, Esri Japan, METI, Esri China (Hong Kong), (c) OpenStreetMap contributors, and the GIS User Community



- RAILX
- Municipal Well
- New DWMA
- Home

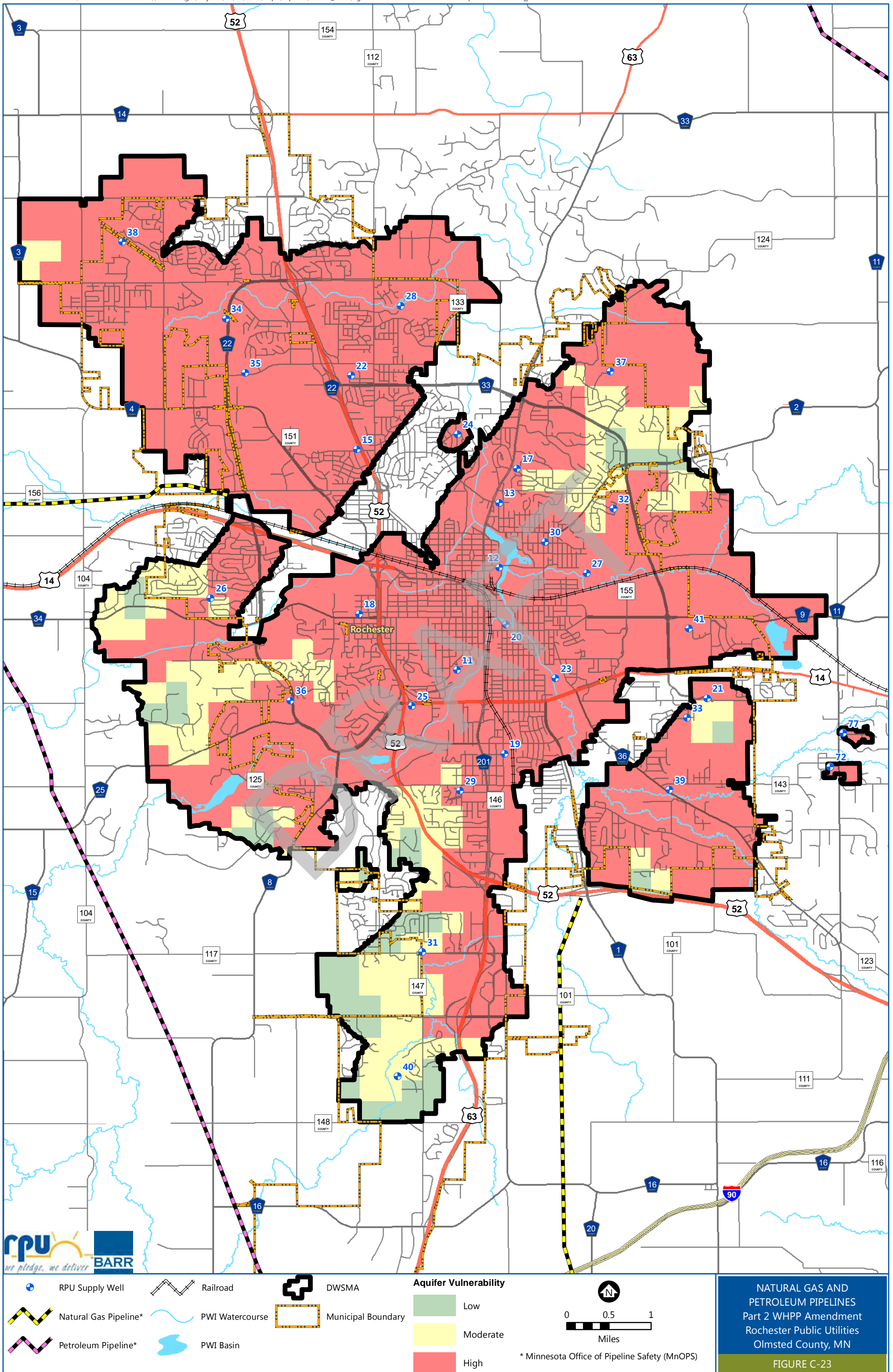
0 1,750  
Feet

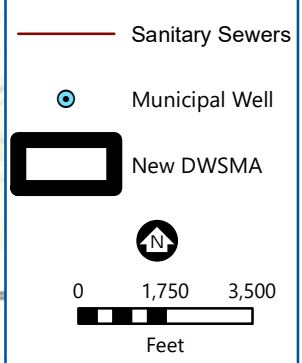
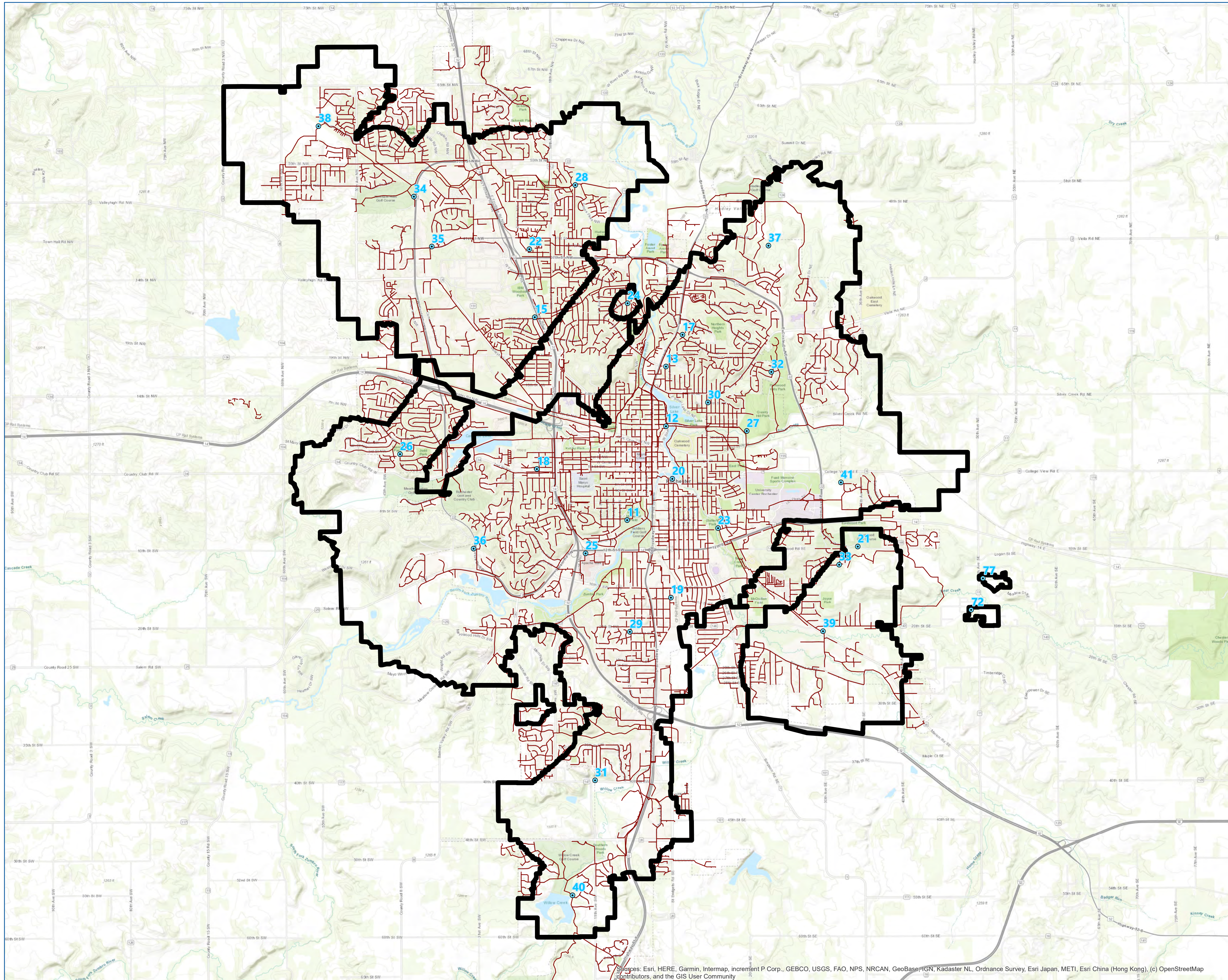
**Rail Crossing  
Parcels in DWMA**  
Rochester Public Utilities

**Figure C21**

Sources: Esri, HERE, Garmin, Intermap, increment P Corp., GEBCO, USGS, FAO, NPS, NRCAN, GeoBase, IGN, Kadaster NL, Ordnance Survey, Esri Japan, METI, Esri China (Hong Kong), (c) OpenStreetMap contributors, and the GIS User Community



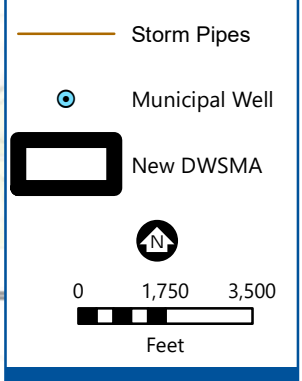
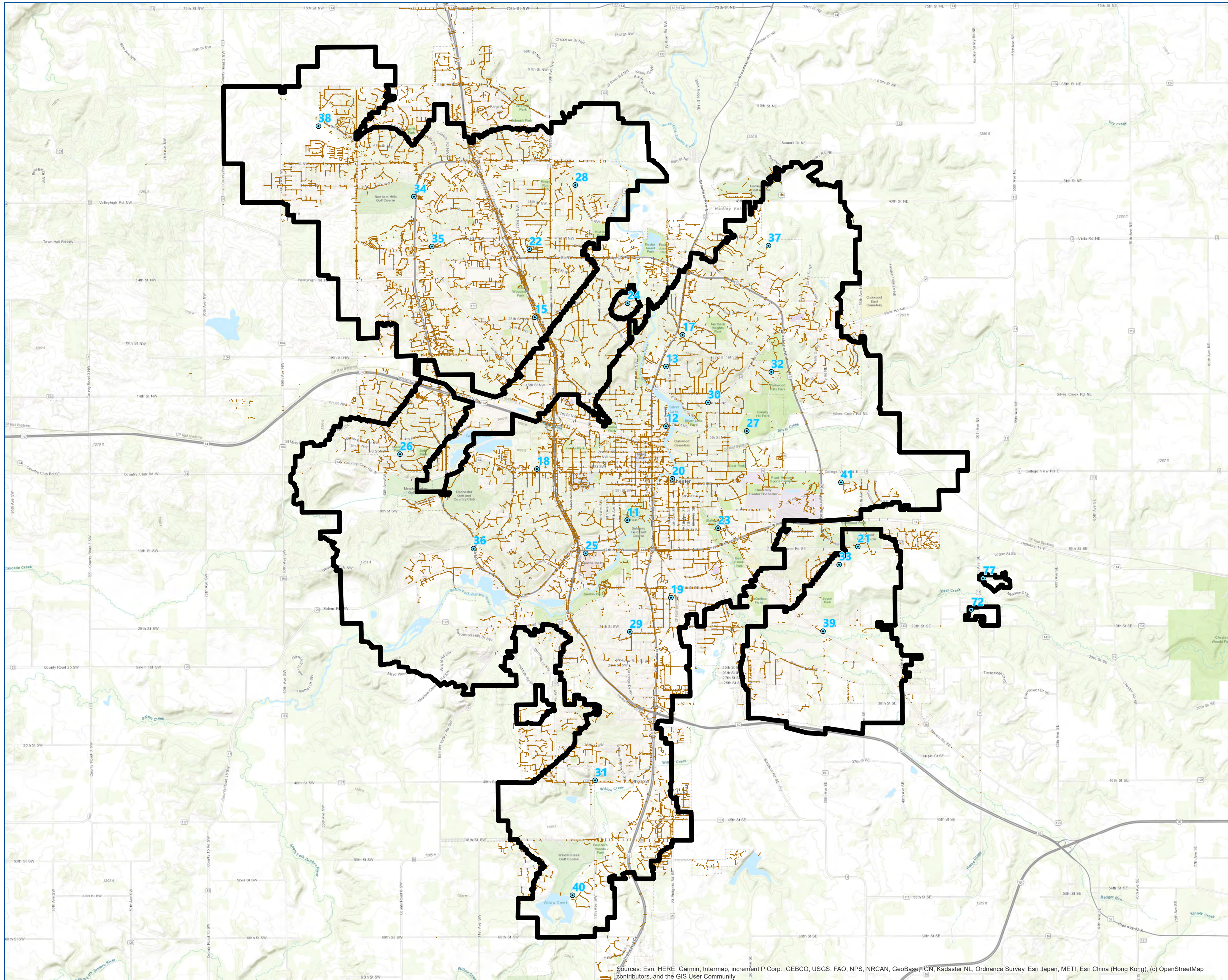




Sanitary Sewer  
in DWMA  
Rochester Public Utilities

Figure C24

Source: Esri, HERE, Garmin, Intermap, increment P Corp., GEBCO, USGS, FAO, NPS, NRCAN, GeoBase, IGN, Kadaster NL, Ordnance Survey, Esri Japan, METI, Esri China (Hong Kong), (c) OpenStreetMap contributors, and the GIS User Community



**Storm Sewer  
in DWWSMA**  
Rochester Public Utilities

**Figure C25**

Sources: Esri, HERE, Garmin, Intermap, increment P Corp., GEBCO, USGS, FAO, NPS, NRCAN, GeoBase, IGN, Kadaster NL, Ordnance Survey, Esri Japan, METI, Esri China (Hong Kong), (c) OpenStreetMap contributors, and the GIS User Community

Attachment C-1

Precipitation Data

DRAFT

Attachment C-2

IWMZ Inventories

DRAFT

**INNER WELLHEAD MANAGEMENT ZONE (IWMZ) -  
 POTENTIAL CONTAMINANT SOURCE INVENTORY (PCSI) REPORT**

**PUBLIC WATER SYSTEM INFORMATION**

<b>PWS ID</b>	1550010	<b>COMMUNITY</b>
<b>NAME</b>	Rochester	
<b>ADDRESS</b>	Rochester Public Utilities, c/o Mr. Todd Osweiler, 4000 East River Road NE, Rochester, MN 559062813	

**FACILITY (WELL) INFORMATION**

<b>NAME</b>	Well #11	<b>IS THERE A WELL LOG OR ADDITIONAL CONSTRUCTION INFORMATION AVAILABLE?</b>  <input type="checkbox"/> YES (Please attach a copy) <input type="checkbox"/> NO <input type="checkbox"/> UNDETERMINED
<b>FACILITY ID</b>	S01	
<b>UNIQUE WELL NO.</b>	220666	
<b>COUNTY</b>	Olmsted	

<b>PWS ID / FACILITY ID</b>	1550010    S01	<b>UNIQUE WELL NO.</b>	220666
-----------------------------	----------------	------------------------	--------

PCSI CODE	ACTUAL OR POTENTIAL CONTAMINATION SOURCE	ISOLATION DISTANCES (FEET)			LOCATION		
		Minimum Distances		Sensitive Well <sup>1</sup>	Within 200 Ft. Y / N / U	Dist. from Well	Est. (?)
		Community	Non-community				

**Agricultural Related**

*AC1	Agricultural chemical buried piping	50	50		N		
*AC2	Agricultural chemical multiple tanks or containers for residential retail sale or use, no single tank or container exceeding, but aggregate volume exceeding 56 gal. or 100 lbs. dry weight	50	50		N		
ACP	Agricultural chemical tank or container with 25 gal. or more or 100 lbs. or more dry weight, or equipment filling or cleaning area without safeguards	150	150		N		
ACS	Agricultural chemical storage or equipment filling or cleaning area with safeguards	100	100		N		
ACR	Agricultural chemical storage or equipment filling or cleaning area with safeguards and roofed	50	50		N		
ADW	Agricultural drainage well <sup>2</sup> (Class V well - illegal <sup>3</sup> )	50	50		N		
AAT	Anhydrous ammonia tank (stationary tank)	50	50		N		
AB1	Animal building, feedlot, confinement area, or kennel, 0.1 to 1.0 animal unit (stockyard)	50	20	100/40	N		
AB2	Animal building or poultry building, including a horse riding area, more than 1.0 animal unit	50	50	100	N		
ABS	Animal burial area, more than 1.0 animal unit	50	50		N		
FWP	Animal feeding or watering area within a pasture, more than 1.0 animal unit	50	50	100	N		
AF1	Animal feedlot, unroofed, 300 or more animal units (stockyard)	100	100	200	N		
AF2	Animal feedlot, more than 1.0, but less than 300 animal units (stockyard)	50	50	100	N		
AMA	Animal manure application	use discretion	use discretion		N		
REN	Animal rendering plant	50	50		N		
MS1	Manure (liquid) storage basin or lagoon, unpermitted or noncertified	300	300	600	N		
MS2	Manure (liquid) storage basin or lagoon, approved earthen liner	150	150	300	N		
MS3	Manure (liquid) storage basin or lagoon, approved concrete or composite liner	100	100	200	N		
MS4	Manure (solid) storage area, not covered with a roof	100	100	200	N		
OSC	Open storage for crops	use discretion	use discretion		N		

**SSTS Related**

AA1	Absorption area of a soil dispersal system, average flow greater than 10,000 gal./day	300	300	600	N		
AA2	Absorption area of a soil dispersal system serving a facility handling infectious or pathological wastes, average flow 10,000 gal./day or less	150	150	300	N		
AA3	Absorption area of a soil dispersal system, average flow 10,000 gal./day or less	50	50	100	N		
AA4	Absorption area of a soil dispersal system serving multiple family residences or a non-residential facility and has the capacity to serve 20 or more persons per day (Class V well) <sup>2</sup>	50/300/150 <sup>4</sup>	50/300/150 <sup>4</sup>	100/600/300 <sup>4</sup>	N		
CSP	Cesspool	75	75	150	N		
AGG	Dry well, leaching pit, seepage pit	75	75	150	N		
*FD1	Floor drain, grate, or trough connected to a buried sewer	50	50		N		
*FD2	Floor drain, grate, or trough if buried sewer is air-tested, approved materials, serving one building, or two or less single-family residences	50	20		N		
*GW1	Gray-water dispersal area	50	50	100	N		
LC1	Large capacity cesspools (Class V well - illegal) <sup>2</sup>	75	75	150	N		
MVW	Motor vehicle waste disposal (Class V well - illegal) <sup>2</sup>	illegal	illegal		N		

<b>PWS ID / FACILITY ID</b>	1550010 S01	<b>UNIQUE WELL NO.</b>	220666
-----------------------------	-------------	------------------------	--------

PCSI CODE	ACTUAL OR POTENTIAL CONTAMINATION SOURCE	ISOLATION DISTANCES (FEET)				LOCATION	
		Minimum Distances		Sensitive Well <sup>1</sup>	Within 200 Ft. Y / N / U	Dist. from Well	Est. (?)
		Community	Non-community				
PR1	Privy, nonportable	50	50	100	N		
PR2	Portable (privy) or toilet	50	20		N		
*SF1	Watertight sand filter; peat filter; or constructed wetland	50	50		N		
SET	Septic tank	50	50		N		
HTK	Sewage holding tank, watertight	50	50		N		
SS1	Sewage sump capacity 100 gal. or more	50	50		N		
SS2	Sewage sump capacity less than 100 gal., tested, conforming to rule	50	20		N		
*ST1	Sewage treatment device, watertight	50	50		N		
SB1	Sewer, buried, approved materials, tested, serving one building, or two or less single-family residences	50	20		N		
SB2	Sewer, buried, collector, municipal, serving a facility handling infectious or pathological wastes, open-jointed or unapproved materials	50	50		Y	100	Y
*WB1	Water treatment backwash holding basin, reclaim basin, or surge tank with a direct sewer connection	50	50		N		
*WB2	Water treatment backwash holding basin, reclaim basin, or surge tank with a backflow protected sewer connection	20	20		N		
<b>Land Application</b>							
SPT	Land spreading area for sewage, septage, or sludge	50	50	100	N		
<b>Solid Waste Related</b>							
COS	Commercial compost site	50	50		N		
CD1	Construction or demolition debris disposal area	50	50	100	N		
*HW1	Household solid waste disposal area, single residence	50	50	100	N		
LF1	Landfill, permitted demolition debris, dump, or mixed municipal solid waste from multiple persons	300	300	600	N		
SVY	Scrap yard	50	50		N		
SWT	Solid waste transfer station	50	50		N		
<b>Storm Water Related</b>							
SD1	Storm water drain pipe, 8 inches or greater in diameter	50	20		N		
SWI	Storm water drainage well <sup>2</sup> (Class V well - illegal <sup>3</sup> )	50	50		N		
SM1	Storm water pond greater than 5000 gal.	50	35		N		
<b>Wells and Borings</b>							
*EB1	Elevator boring, not conforming to rule	50	50		N		
*EB2	Elevator boring, conforming to rule	20	20		N		
MON	Monitoring well	record dist.	record dist.		N		
WEL	Operating well	record dist.	record dist.		N		
UUW	Unused, unsealed well or boring	50	50		N		
<b>General</b>							
*CR1	Cistern or reservoir, buried, nonpressurized water supply	20	20		N		
PLM	Contaminant plume	50	50		N		
*CW1	Cooling water pond, industrial	50	50	100	N		
DC1	Deicing chemicals, bulk road	50	50	100	N		
*ET1	Electrical transformer storage area, oil-filled	50	50		N		
GRV	Grave or mausoleum	50	50		N		
GP1	Gravel pocket or French drain for clear water drainage only	20	20		N		
*HS1	Hazardous substance buried piping	50	50		N		
HS2	Hazardous substance tank or container, above ground or underground, 56 gal. or more, or 100 lbs. or more dry weight, without safeguards	150	150		N		
HS3	Hazardous substance tank or container, above ground or underground, 56 gal. or more, or 100 lbs. or more dry weight with safeguards	100	100		N		
HS4	Hazardous substance multiple storage tanks or containers for residential retail sale or use, no single tank or container exceeding 56 gal. or 100 lbs., but aggregate volume exceeding	50	50		N		
HWF	Highest water or flood level	50	N/A		N		
*HG1	Horizontal ground source closed loop heat exchanger buried piping	50	50		N		
*HG2	Horizontal ground source closed loop heat exchanger buried piping and horizontal piping, approved materials and heat transfer fluid	50	10		N		
IWD	Industrial waste disposal well (Class V well) <sup>2</sup>	illegal <sup>3</sup>	illegal <sup>3</sup>		N		
IWS	Interceptor, including a flammable waste or sediment	50	50		N		
OH1	Ordinary high water level of a stream, river, pond, lake, reservoir, or drainage ditch (holds water six months or more)	50	35		N		
*PP1	Petroleum buried piping	50	50		N		
*PP2	Petroleum or crude oil pipeline to a refinery or distribution center	100	100		N		

PCSI CODE	ACTUAL OR POTENTIAL CONTAMINATION SOURCE	ISOLATION DISTANCES (FEET)				LOCATION	
		Minimum Distances		Sensitive Well <sup>1</sup>	Within 200 Ft. Y / N / U	Dist. from Well	Est. (?)
		Community	Non-community				
PT1	Petroleum tank or container, 1100 gal. or more, without safeguards	150	150		N		
PT2	Petroleum tank or container, 1100 gal. or more, with safeguards	100	100		N		
PT3	Petroleum tank or container, buried, between 56 and 1100 gal.	50	50		N		
PT4	Petroleum tank or container, not buried, between 56 and 1100 gal.	50 <sup>5</sup>	20		N		
PU1	Pit or unfilled space more than four feet in depth	20	20		N		
PC1	Pollutant or contaminant that may drain into the soil	50	50	100	N		
SP1	Swimming pool, in-ground	20	20		N		
*VH1	Vertical heat exchanger, horizontal piping conforming to rule	50	10		N		
*VH2	Vertical heat exchanger (vertical) piping, conforming to rule	50	35		N		
*WR1	Wastewater rapid infiltration basin, municipal or industrial	300	300	600	N		
*WA1	Wastewater spray irrigation area, municipal or industrial	150	150	300	N		
*WS1	Wastewater stabilization pond, industrial	150	150	300	N		
*WS2	Wastewater stabilization pond, municipal, 500 or more gal./acre/day of leakage	300	300	600	N		
*WS3	Wastewater stabilization pond, municipal, less than 500 gal./acre/day of leakage	150	150	300	N		
*WT1	Wastewater treatment unit tanks, vessels and components (Package plant)	100	100		N		
*WT2	Water treatment backwash disposal area	50	50	100	N		

**Additional Sources (If there is more than one source listed above, please indicate here).**


**Potential Contamination Sources and Codes Based on Previous Versions of this Form**

GPR	Gravel pocket receiving clear water drainage	30	N/A	Y	35	N
-----	--	----	-----	---	----	---

\* New potential contaminant source.

<sup>1</sup> A sensitive well has less than 50 feet of watertight casing, and which is not cased below a confining layer or confining materials of at least 10' in thickness.

<sup>2</sup> These sources, known as Class V underground injection wells, are regulated by the federal U.S. Environmental Protection Agency.

<sup>3</sup> These sources are classified as illegal by Minnesota Rules, Chapter 4725.

<sup>4</sup> Isolation distance is determined by average flow per day or if a facility handles infectious or pathological wastes.

<sup>5</sup> A community public water-supply well must be a minimum of 50 feet from a petroleum tank or container, unless the tank or container is used for emergency pumping and is located in a room or building separate from the community well; and is of double-wall construction with leak detection between walls; or is protected with secondary containment.

This form is based on the new isolation distances in Minnesota Rules, Chapter 4725, related to wells and borings adopted August 4, 2008, and Minnesota Rules, Chapter 4720, related to wellhead protection.



PWS ID / FACILITY ID

1550010 S01

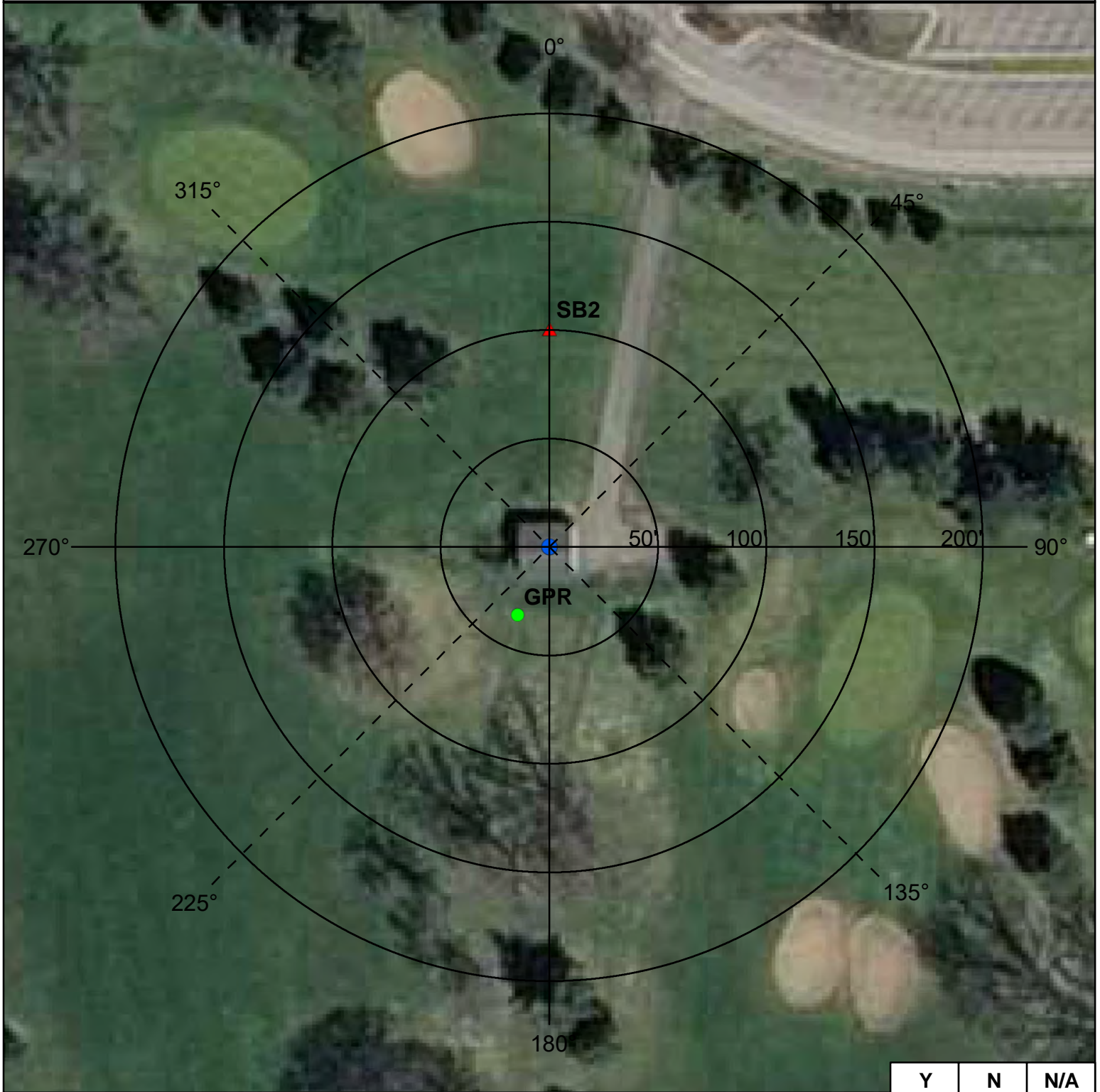
UNIQUE WELL NO.

220666

SETBACK DISTANCES

All potential contaminant sources must be noted on sketch.

Record the distance and approximate compass bearing of each potential contaminant source from the well, and identify the source using the "Source Code". Unlabeled points on the map are unsealed wells.



	Y	N	N/A
Were the isolation distances maintained for the new sources of contamination?			X
Is the system monitoring existing nonconforming sources of contamination?			X

Reminder Question: Were the wellhead protection measure(s) implemented?

INSPECTOR	Bailey, Pat (SWP)	DATE	9 - 2 - 2015
-----------	-------------------	------	--------------

PWS ID / FACILITY ID	1550010 S01	UNIQUE WELL NO.	220666
----------------------	-------------	-----------------	--------

RECOMMENDED WELLHEAD PROTECTION (WHP) MEASURES	WHP MEASURE IMPLEMENTED? Y or N	DATE VERIFIED
Any sewer lines that are observed to be leaking, cracked, or deteriorated, should be replaced.		
Floor drains, such as in pumphouses, that discharge to a gravel pocket or seepage pit should have a "No Dumping" sign posted.	Y	09/28/2011

COMMENTS
SB2 runs east-west. Well water, contmainant detects of TCE and PCE.

**For further information, please contact:**

**Minnesota Department of Health  
Drinking Water Protection Section  
Source Water Protection Unit  
P.O. Box 64975  
St. Paul, Minnesota 55164-0975**

**Section Receptionist: 651-201-4700  
Division TDD: 651-201-5797 or MN Relay Service @ 1-800-627-3529 and ask for 651-201-5000**

INNER WELLHEAD MANAGEMENT ZONE (IWMZ) -  
 POTENTIAL CONTAMINANT SOURCE INVENTORY (PCSI) REPORT

**PUBLIC WATER SYSTEM INFORMATION**

<b>PWS ID</b>	1550010	<b>COMMUNITY</b>
<b>NAME</b>	Rochester	
<b>ADDRESS</b>	Rochester Public Utilities, c/o Mr. Todd Osweiler, 4000 East River Road NE, Rochester, MN 559062813	

**FACILITY (WELL) INFORMATION**

<b>NAME</b>	Well #12	<b>IS THERE A WELL LOG OR ADDITIONAL CONSTRUCTION INFORMATION AVAILABLE?</b>  <input type="checkbox"/> YES (Please attach a copy) <input type="checkbox"/> NO <input type="checkbox"/> UNDETERMINED
<b>FACILITY ID</b>	S02	
<b>UNIQUE WELL NO.</b>	220833	
<b>COUNTY</b>	Olmsted	

<b>PWS ID / FACILITY ID</b>	1550010    S02	<b>UNIQUE WELL NO.</b>	220833
-----------------------------	----------------	------------------------	--------

PCSI CODE	ACTUAL OR POTENTIAL CONTAMINATION SOURCE	ISOLATION DISTANCES (FEET)				LOCATION	
		Minimum Distances		Sensitive Well <sup>1</sup>	Within 200 Ft. Y / N / U	Dist. from Well	Est. (?)
		Community	Non-community				

**Agricultural Related**

*AC1	Agricultural chemical buried piping	50	50		N		
*AC2	Agricultural chemical multiple tanks or containers for residential retail sale or use, no single tank or container exceeding, but aggregate volume exceeding 56 gal. or 100 lbs. dry weight	50	50		N		
ACP	Agricultural chemical tank or container with 25 gal. or more or 100 lbs. or more dry weight, or equipment filling or cleaning area without safeguards	150	150		N		
ACS	Agricultural chemical storage or equipment filling or cleaning area with safeguards	100	100		N		
ACR	Agricultural chemical storage or equipment filling or cleaning area with safeguards and roofed	50	50		N		
ADW	Agricultural drainage well <sup>2</sup> (Class V well - illegal <sup>3</sup> )	50	50		N		
AAT	Anhydrous ammonia tank (stationary tank)	50	50		N		
AB1	Animal building, feedlot, confinement area, or kennel, 0.1 to 1.0 animal unit (stockyard)	50	20	100/40	N		
AB2	Animal building or poultry building, including a horse riding area, more than 1.0 animal unit	50	50	100	N		
ABS	Animal burial area, more than 1.0 animal unit	50	50		N		
FWP	Animal feeding or watering area within a pasture, more than 1.0 animal unit	50	50	100	N		
AF1	Animal feedlot, unroofed, 300 or more animal units (stockyard)	100	100	200	N		
AF2	Animal feedlot, more than 1.0, but less than 300 animal units (stockyard)	50	50	100	N		
AMA	Animal manure application	use discretion	use discretion		N		
REN	Animal rendering plant	50	50		N		
MS1	Manure (liquid) storage basin or lagoon, unpermitted or noncertified	300	300	600	N		
MS2	Manure (liquid) storage basin or lagoon, approved earthen liner	150	150	300	N		
MS3	Manure (liquid) storage basin or lagoon, approved concrete or composite liner	100	100	200	N		
MS4	Manure (solid) storage area, not covered with a roof	100	100	200	N		
OSC	Open storage for crops	use discretion	use discretion		N		

**SSTS Related**

AA1	Absorption area of a soil dispersal system, average flow greater than 10,000 gal./day	300	300	600	N		
AA2	Absorption area of a soil dispersal system serving a facility handling infectious or pathological wastes, average flow 10,000 gal./day or less	150	150	300	N		
AA3	Absorption area of a soil dispersal system, average flow 10,000 gal./day or less	50	50	100	N		
AA4	Absorption area of a soil dispersal system serving multiple family residences or a non-residential facility and has the capacity to serve 20 or more persons per day (Class V well) <sup>2</sup>	50/300/150 <sup>4</sup>	50/300/150 <sup>4</sup>	100/600/300 <sup>4</sup>	N		
CSP	Cesspool	75	75	150	N		
AGG	Dry well, leaching pit, seepage pit	75	75	150	N		
*FD1	Floor drain, grate, or trough connected to a buried sewer	50	50		N		
*FD2	Floor drain, grate, or trough if buried sewer is air-tested, approved materials, serving one building, or two or less single-family residences	50	20		N		
*GW1	Gray-water dispersal area	50	50	100	N		
LC1	Large capacity cesspools (Class V well - illegal) <sup>2</sup>	75	75	150	N		
MVW	Motor vehicle waste disposal (Class V well - illegal) <sup>2</sup>	illegal	illegal		N		

<b>PWS ID / FACILITY ID</b>	1550010 S02	<b>UNIQUE WELL NO.</b>	220833
-----------------------------	-------------	------------------------	--------

PCSI CODE	ACTUAL OR POTENTIAL CONTAMINATION SOURCE	ISOLATION DISTANCES (FEET)				LOCATION	
		Minimum Distances		Sensitive Well <sup>1</sup>	Within 200 Ft. Y / N / U	Dist. from Well	Est. (?)
		Community	Non-community				
PR1	Privy, nonportable	50	50	100	N		
PR2	Portable (privy) or toilet	50	20		N		
*SF1	Watertight sand filter; peat filter; or constructed wetland	50	50		N		
SET	Septic tank	50	50		N		
HTK	Sewage holding tank, watertight	50	50		N		
SS1	Sewage sump capacity 100 gal. or more	50	50		N		
SS2	Sewage sump capacity less than 100 gal., tested, conforming to rule	50	20		N		
*ST1	Sewage treatment device, watertight	50	50		N		
SB1	Sewer, buried, approved materials, tested, serving one building, or two or less single-family residences	50	20		N		
SB2	Sewer, buried, collector, municipal, serving a facility handling infectious or pathological wastes, open-jointed or unapproved materials	50	50		Y	110	Y
SB2	Sewer, buried, collector, municipal, serving a facility handling infectious or pathological wastes, open-jointed or unapproved materials	50	50		Y	85	Y
SB2	Sewer, buried, collector, municipal, serving a facility handling infectious or pathological wastes, open-jointed or unapproved materials	50	50		Y	120	Y
*WB1	Water treatment backwash holding basin, reclaim basin, or surge tank with a direct sewer connection	50	50		N		
*WB2	Water treatment backwash holding basin, reclaim basin, or surge tank with a backflow protected sewer connection	20	20		N		
<b>Land Application</b>							
SPT	Land spreading area for sewage, septage, or sludge	50	50	100	N		
<b>Solid Waste Related</b>							
COS	Commercial compost site	50	50		N		
CD1	Construction or demolition debris disposal area	50	50	100	N		
*HW1	Household solid waste disposal area, single residence	50	50	100	N		
LF1	Landfill, permitted demolition debris, dump, or mixed municipal solid waste from multiple persons	300	300	600	N		
SVY	Scrap yard	50	50		N		
SWT	Solid waste transfer station	50	50		N		
<b>Storm Water Related</b>							
SD1	Storm water drain pipe, 8 inches or greater in diameter	50	20		Y	90	Y
SWI	Storm water drainage well <sup>2</sup> (Class V well - illegal <sup>3</sup> )	50	50		N		
SM1	Storm water pond greater than 5000 gal.	50	35		Y	70	N
<b>Wells and Borings</b>							
*EB1	Elevator boring, not conforming to rule	50	50		N		
*EB2	Elevator boring, conforming to rule	20	20		N		
MON	Monitoring well	record dist.	record dist.		N		
WEL	Operating well	record dist.	record dist.		Y	150	
WEL	Operating well	record dist.	record dist.		Y	145	
UUW	Unused, unsealed well or boring	50	50		N		
<b>General</b>							
*CR1	Cistern or reservoir, buried, nonpressurized water supply	20	20		N		
PLM	Contaminant plume	50	50		N		
*CW1	Cooling water pond, industrial	50	50	100	N		
DC1	Deicing chemicals, bulk road	50	50	100	N		
*ET1	Electrical transformer storage area, oil-filled	50	50		N		
GRV	Grave or mausoleum	50	50		N		
GP1	Gravel pocket or French drain for clear water drainage only	20	20		N		
*HS1	Hazardous substance buried piping	50	50		N		
HS2	Hazardous substance tank or container, above ground or underground, 56 gal. or more, or 100 lbs. or more dry weight, without safeguards	150	150		N		
HS3	Hazardous substance tank or container, above ground or underground, 56 gal. or more, or 100 lbs. or more dry weight with safeguards	100	100		N		
HS4	Hazardous substance multiple storage tanks or containers for residential retail sale or use, no single tank or container exceeding 56 gal. or 100 lbs., but aggregate volume exceeding	50	50		N		
HWF	Highest water or flood level	50	N/A		N		
*HG1	Horizontal ground source closed loop heat exchanger buried piping	50	50		N		
*HG2	Horizontal ground source closed loop heat exchanger buried piping and horizontal piping, approved materials and heat transfer fluid	50	10		N		
IWD	Industrial waste disposal well (Class V well) <sup>2</sup>	illegal <sup>3</sup>	illegal <sup>3</sup>		N		



PWS ID / FACILITY ID

1550010 S02


UNIQUE WELL NO.

220833

SETBACK DISTANCES

All potential contaminant sources must be noted on sketch.

Record the distance and approximate compass bearing of each potential contaminant source from the well, and identify the source using the "Source Code". Unlabeled points on the map are unsealed wells.



	Y	N	N/A
Were the isolation distances maintained for the new sources of contamination?			X
Is the system monitoring existing nonconforming sources of contamination?			X

Reminder Question: Were the wellhead protection measure(s) implemented?

INSPECTOR

Bailey, Pat (SWP)

DATE

9 - 2 - 2015

PWS ID / FACILITY ID	1550010 S02	UNIQUE WELL NO.	220833
----------------------	-------------	-----------------	--------

RECOMMENDED WELLHEAD PROTECTION (WHP) MEASURES	WHP MEASURE IMPLEMENTED? Y or N	DATE VERIFIED
Any sewer lines that are observed to be leaking, cracked, or deteriorated, should be replaced.		
Sorbent material should be maintained on site for immediate clean-up of spills.		
Best management practices should be employed for outdoor chemical use, to prevent stormwater from moving chemical contaminants to surface waters or where wells could be impacted.		
Floor drains, such as in pumphouses, that discharge to a gravel pocket or seepage pit should have a "No Dumping" sign posted.	Y	08/05/2011

COMMENTS
Wells to the east are the Silver Lake wells Unique #s 233037 and 233038, were used in the past for cooling water. Well 12 is adjacent to retired RPU coal fire plant. Retired previous outdoor coal storage area has A No Exposure to stormwater determination. Clarifier to the southwest of well no longer operating. PT4 represents 500 gal diesel tank.

**For further information, please contact:**

**Minnesota Department of Health  
Drinking Water Protection Section  
Source Water Protection Unit  
P.O. Box 64975  
St. Paul, Minnesota 55164-0975**

**Section Receptionist: 651-201-4700  
Division TDD: 651-201-5797 or MN Relay Service @ 1-800-627-3529 and ask for 651-201-5000**

**INNER WELLHEAD MANAGEMENT ZONE (IWMZ) -  
 POTENTIAL CONTAMINANT SOURCE INVENTORY (PCSI) REPORT**

**PUBLIC WATER SYSTEM INFORMATION**

<b>PWS ID</b>	1550010	<b>COMMUNITY</b>
<b>NAME</b>	Rochester	
<b>ADDRESS</b>	Rochester Public Utilities, c/o Mr. Todd Osweiler, 4000 East River Road NE, Rochester, MN 559062813	

**FACILITY (WELL) INFORMATION**

<b>NAME</b>	Well #13	<b>IS THERE A WELL LOG OR ADDITIONAL CONSTRUCTION INFORMATION AVAILABLE?</b>  <input type="checkbox"/> YES (Please attach a copy) <input type="checkbox"/> NO <input type="checkbox"/> UNDETERMINED
<b>FACILITY ID</b>	S03	
<b>UNIQUE WELL NO.</b>	222525	
<b>COUNTY</b>	Olmsted	

<b>PWS ID / FACILITY ID</b>	1550010    S03	<b>UNIQUE WELL NO.</b>	222525
-----------------------------	----------------	------------------------	--------

PCSI CODE	ACTUAL OR POTENTIAL CONTAMINATION SOURCE	ISOLATION DISTANCES (FEET)			LOCATION		
		Minimum Distances		Sensitive Well <sup>1</sup>	Within 200 Ft. Y / N / U	Dist. from Well	Est. (?)
		Community	Non-community				

**Agricultural Related**

*AC1	Agricultural chemical buried piping	50	50		N		
*AC2	Agricultural chemical multiple tanks or containers for residential retail sale or use, no single tank or container exceeding, but aggregate volume exceeding 56 gal. or 100 lbs. dry weight	50	50		N		
ACP	Agricultural chemical tank or container with 25 gal. or more or 100 lbs. or more dry weight, or equipment filling or cleaning area without safeguards	150	150		N		
ACS	Agricultural chemical storage or equipment filling or cleaning area with safeguards	100	100		N		
ACR	Agricultural chemical storage or equipment filling or cleaning area with safeguards and roofed	50	50		N		
ADW	Agricultural drainage well <sup>2</sup> (Class V well - illegal <sup>3</sup> )	50	50		N		
AAT	Anhydrous ammonia tank (stationary tank)	50	50		N		
AB1	Animal building, feedlot, confinement area, or kennel, 0.1 to 1.0 animal unit (stockyard)	50	20	100/40	N		
AB2	Animal building or poultry building, including a horse riding area, more than 1.0 animal unit	50	50	100	N		
ABS	Animal burial area, more than 1.0 animal unit	50	50		N		
FWP	Animal feeding or watering area within a pasture, more than 1.0 animal unit	50	50	100	N		
AF1	Animal feedlot, unroofed, 300 or more animal units (stockyard)	100	100	200	N		
AF2	Animal feedlot, more than 1.0, but less than 300 animal units (stockyard)	50	50	100	N		
AMA	Animal manure application	use discretion	use discretion		N		
REN	Animal rendering plant	50	50		N		
MS1	Manure (liquid) storage basin or lagoon, unpermitted or noncertified	300	300	600	N		
MS2	Manure (liquid) storage basin or lagoon, approved earthen liner	150	150	300	N		
MS3	Manure (liquid) storage basin or lagoon, approved concrete or composite liner	100	100	200	N		
MS4	Manure (solid) storage area, not covered with a roof	100	100	200	N		
OSC	Open storage for crops	use discretion	use discretion		N		

**SSTS Related**

AA1	Absorption area of a soil dispersal system, average flow greater than 10,000 gal./day	300	300	600	N		
AA2	Absorption area of a soil dispersal system serving a facility handling infectious or pathological wastes, average flow 10,000 gal./day or less	150	150	300	N		
AA3	Absorption area of a soil dispersal system, average flow 10,000 gal./day or less	50	50	100	N		
AA4	Absorption area of a soil dispersal system serving multiple family residences or a non-residential facility and has the capacity to serve 20 or more persons per day (Class V well) <sup>2</sup>	50/300/150 <sup>4</sup>	50/300/150 <sup>4</sup>	100/600/300 <sup>4</sup>	N		
CSP	Cesspool	75	75	150	N		
AGG	Dry well, leaching pit, seepage pit	75	75	150	N		
*FD1	Floor drain, grate, or trough connected to a buried sewer	50	50		N		
*FD2	Floor drain, grate, or trough if buried sewer is air-tested, approved materials, serving one building, or two or less single-family residences	50	20		N		
*GW1	Gray-water dispersal area	50	50	100	N		
LC1	Large capacity cesspools (Class V well - illegal) <sup>2</sup>	75	75	150	N		
MVW	Motor vehicle waste disposal (Class V well - illegal) <sup>2</sup>	illegal	illegal		N		



<b>PWS ID / FACILITY ID</b>	1550010 S03	<b>UNIQUE WELL NO.</b>	222525
-----------------------------	-------------	------------------------	--------

PCSI CODE	ACTUAL OR POTENTIAL CONTAMINATION SOURCE	ISOLATION DISTANCES (FEET)				LOCATION	
		Minimum Distances		Sensitive Well <sup>1</sup>	Within 200 Ft. Y / N / U	Dist. from Well	Est. (?)
		Community	Non-community				
PR1	Privy, nonportable	50	50	100	N		
PR2	Portable (privy) or toilet	50	20		N		
*SF1	Watertight sand filter; peat filter; or constructed wetland	50	50		N		
SET	Septic tank	50	50		N		
HTK	Sewage holding tank, watertight	50	50		N		
SS1	Sewage sump capacity 100 gal. or more	50	50		N		
SS2	Sewage sump capacity less than 100 gal., tested, conforming to rule	50	20		N		
*ST1	Sewage treatment device, watertight	50	50		N		
SB1	Sewer, buried, approved materials, tested, serving one building, or two or less single-family residences	50	20		Y	75	Y
SB2	Sewer, buried, collector, municipal, serving a facility handling infectious or pathological wastes, open-jointed or unapproved materials	50	50		Y	75	Y
*WB1	Water treatment backwash holding basin, reclaim basin, or surge tank with a direct sewer connection	50	50		N		
*WB2	Water treatment backwash holding basin, reclaim basin, or surge tank with a backflow protected sewer connection	20	20		N		
<b>Land Application</b>							
SPT	Land spreading area for sewage, septage, or sludge	50	50	100	N		
<b>Solid Waste Related</b>							
COS	Commercial compost site	50	50		N		
CD1	Construction or demolition debris disposal area	50	50	100	N		
*HW1	Household solid waste disposal area, single residence	50	50	100	N		
LF1	Landfill, permitted demolition debris, dump, or mixed municipal solid waste from multiple persons	300	300	600	N		
SVY	Scrap yard	50	50		N		
SWT	Solid waste transfer station	50	50		N		
<b>Storm Water Related</b>							
SD1	Storm water drain pipe, 8 inches or greater in diameter	50	20		Y	50	Y
SWI	Storm water drainage well <sup>2</sup> (Class V well - illegal <sup>3</sup> )	50	50		N		
SM1	Storm water pond greater than 5000 gal.	50	35		N		
<b>Wells and Borings</b>							
*EB1	Elevator boring, not conforming to rule	50	50		N		
*EB2	Elevator boring, conforming to rule	20	20		N		
MON	Monitoring well	record dist.	record dist.		N		
WEL	Operating well	record dist.	record dist.		N		
UUW	Unused, unsealed well or boring	50	50		N		
<b>General</b>							
*CR1	Cistern or reservoir, buried, nonpressurized water supply	20	20		N		
PLM	Contaminant plume	50	50		N		
*CW1	Cooling water pond, industrial	50	50	100	N		
DC1	Deicing chemicals, bulk road	50	50	100	N		
*ET1	Electrical transformer storage area, oil-filled	50	50		N		
GRV	Grave or mausoleum	50	50		N		
GP1	Gravel pocket or French drain for clear water drainage only	20	20		N		
*HS1	Hazardous substance buried piping	50	50		N		
HS2	Hazardous substance tank or container, above ground or underground, 56 gal. or more, or 100 lbs. or more dry weight, without safeguards	150	150		N		
HS3	Hazardous substance tank or container, above ground or underground, 56 gal. or more, or 100 lbs. or more dry weight with safeguards	100	100		N		
HS4	Hazardous substance multiple storage tanks or containers for residential retail sale or use, no single tank or container exceeding 56 gal. or 100 lbs., but aggregate volume exceeding	50	50		N		
HWF	Highest water or flood level	50	N/A		N		
*HG1	Horizontal ground source closed loop heat exchanger buried piping	50	50		N		
*HG2	Horizontal ground source closed loop heat exchanger buried piping and horizontal piping, approved materials and heat transfer fluid	50	10		N		
IWD	Industrial waste disposal well (Class V well) <sup>2</sup>	illegal <sup>3</sup>	illegal <sup>3</sup>		N		
IWS	Interceptor, including a flammable waste or sediment	50	50		N		
OH1	Ordinary high water level of a stream, river, pond, lake, reservoir, or drainage ditch (holds water six months or more)	50	35		N		
*PP1	Petroleum buried piping	50	50		N		
*PP2	Petroleum or crude oil pipeline to a refinery or distribution center	100	100		N		




PWS ID / FACILITY ID 1550010 S03

UNIQUE WELL NO. 222525

SETBACK DISTANCES All potential contaminant sources must be noted on sketch.

Record the distance and approximate compass bearing of each potential contaminant source from the well, and identify the source using the "Source Code". Unlabeled points on the map are unsealed wells.



	Y	N	N/A
Were the isolation distances maintained for the new sources of contamination?			X
Is the system monitoring existing nonconforming sources of contamination?			X

Reminder Question: Were the wellhead protection measure(s) implemented?

INSPECTOR Bailey, Pat (SWP) DATE 9 - 2 - 2015

PWS ID / FACILITY ID	1550010 S03	UNIQUE WELL NO.	222525
----------------------	-------------	-----------------	--------

RECOMMENDED WELLHEAD PROTECTION (WHP) MEASURES	WHP MEASURE IMPLEMENTED? Y or N	DATE VERIFIED
Any sewer lines that are observed to be leaking, cracked, or deteriorated, should be replaced.		
Best management practices should be employed for outdoor chemical use, to prevent stormwater from moving chemical contaminants to surface waters or where wells could be impacted.		
Floor drains, such as in pumphouses, that discharge to a gravel pocket or seepage pit should have a "No Dumping" sign posted.		08/05/2011

COMMENTS
SB2 Sewer line runs south under 2nd Avenue NE from this point(SB2). SB1 represents closet residence (sanitary service line). 2 grates on 2nd Ave drain to stormwater pipe north that runs east-west under 17th St NE.

**For further information, please contact:**

**Minnesota Department of Health  
Drinking Water Protection Section  
Source Water Protection Unit  
P.O. Box 64975  
St. Paul, Minnesota 55164-0975**

**Section Receptionist: 651-201-4700  
Division TDD: 651-201-5797 or MN Relay Service @ 1-800-627-3529 and ask for 651-201-5000**

INNER WELLHEAD MANAGEMENT ZONE (IWMZ) -  
 POTENTIAL CONTAMINANT SOURCE INVENTORY (PCSI) REPORT

**PUBLIC WATER SYSTEM INFORMATION**

<b>PWS ID</b>	1550010	<b>COMMUNITY</b>
<b>NAME</b>	Rochester	
<b>ADDRESS</b>	Rochester Public Utilities, c/o Mr. Todd Osweiler, 4000 East River Road NE, Rochester, MN 559062813	

**FACILITY (WELL) INFORMATION**

<b>NAME</b>	Well #15	<b>IS THERE A WELL LOG OR ADDITIONAL CONSTRUCTION INFORMATION AVAILABLE?</b>  <input type="checkbox"/> YES (Please attach a copy) <input type="checkbox"/> NO <input type="checkbox"/> UNDETERMINED
<b>FACILITY ID</b>	S04	
<b>UNIQUE WELL NO.</b>	222528	
<b>COUNTY</b>	Olmsted	

<b>PWS ID / FACILITY ID</b>	1550010    S04	<b>UNIQUE WELL NO.</b>	222528
-----------------------------	----------------	------------------------	--------

PCSI CODE	ACTUAL OR POTENTIAL CONTAMINATION SOURCE	ISOLATION DISTANCES (FEET)				LOCATION	
		Minimum Distances		Sensitive Well <sup>1</sup>	Within 200 Ft. Y / N / U	Dist. from Well	Est. (?)
		Community	Non-community				

**Agricultural Related**

*AC1	Agricultural chemical buried piping	50	50		N		
*AC2	Agricultural chemical multiple tanks or containers for residential retail sale or use, no single tank or container exceeding, but aggregate volume exceeding 56 gal. or 100 lbs. dry weight	50	50		N		
ACP	Agricultural chemical tank or container with 25 gal. or more or 100 lbs. or more dry weight, or equipment filling or cleaning area without safeguards	150	150		N		
ACS	Agricultural chemical storage or equipment filling or cleaning area with safeguards	100	100		N		
ACR	Agricultural chemical storage or equipment filling or cleaning area with safeguards and roofed	50	50		N		
ADW	Agricultural drainage well <sup>2</sup> (Class V well - illegal <sup>3</sup> )	50	50		N		
AAT	Anhydrous ammonia tank (stationary tank)	50	50		N		
AB1	Animal building, feedlot, confinement area, or kennel, 0.1 to 1.0 animal unit (stockyard)	50	20	100/40	N		
AB2	Animal building or poultry building, including a horse riding area, more than 1.0 animal unit	50	50	100	N		
ABS	Animal burial area, more than 1.0 animal unit	50	50		N		
FWP	Animal feeding or watering area within a pasture, more than 1.0 animal unit	50	50	100	N		
AF1	Animal feedlot, unroofed, 300 or more animal units (stockyard)	100	100	200	N		
AF2	Animal feedlot, more than 1.0, but less than 300 animal units (stockyard)	50	50	100	N		
AMA	Animal manure application	use discretion	use discretion		N		
REN	Animal rendering plant	50	50		N		
MS1	Manure (liquid) storage basin or lagoon, unpermitted or noncertified	300	300	600	N		
MS2	Manure (liquid) storage basin or lagoon, approved earthen liner	150	150	300	N		
MS3	Manure (liquid) storage basin or lagoon, approved concrete or composite liner	100	100	200	N		
MS4	Manure (solid) storage area, not covered with a roof	100	100	200	N		
OSC	Open storage for crops	use discretion	use discretion		N		

**SSTS Related**

AA1	Absorption area of a soil dispersal system, average flow greater than 10,000 gal./day	300	300	600	N		
AA2	Absorption area of a soil dispersal system serving a facility handling infectious or pathological wastes, average flow 10,000 gal./day or less	150	150	300	N		
AA3	Absorption area of a soil dispersal system, average flow 10,000 gal./day or less	50	50	100	N		
AA4	Absorption area of a soil dispersal system serving multiple family residences or a non-residential facility and has the capacity to serve 20 or more persons per day (Class V well) <sup>2</sup>	50/300/150 <sup>4</sup>	50/300/150 <sup>4</sup>	100/600/300 <sup>4</sup>	N		
CSP	Cesspool	75	75	150	N		
AGG	Dry well, leaching pit, seepage pit	75	75	150	N		
*FD1	Floor drain, grate, or trough connected to a buried sewer	50	50		N		
*FD2	Floor drain, grate, or trough if buried sewer is air-tested, approved materials, serving one building, or two or less single-family residences	50	20		N		
*GW1	Gray-water dispersal area	50	50	100	N		
LC1	Large capacity cesspools (Class V well - illegal) <sup>2</sup>	75	75	150	N		
MVW	Motor vehicle waste disposal (Class V well - illegal) <sup>2</sup>	illegal	illegal		N		

<b>PWS ID / FACILITY ID</b>	1550010 S04	<b>UNIQUE WELL NO.</b>	222528
-----------------------------	-------------	------------------------	--------

PCSI CODE	ACTUAL OR POTENTIAL CONTAMINATION SOURCE	ISOLATION DISTANCES (FEET)				LOCATION	
		Minimum Distances		Sensitive Well <sup>1</sup>	Within 200 Ft. Y / N / U	Dist. from Well	Est. (?)
		Community	Non-community				
PR1	Privy, nonportable	50	50	100	N		
PR2	Portable (privy) or toilet	50	20		N		
*SF1	Watertight sand filter; peat filter; or constructed wetland	50	50		N		
SET	Septic tank	50	50		N		
HTK	Sewage holding tank, watertight	50	50		N		
SS1	Sewage sump capacity 100 gal. or more	50	50		N		
SS2	Sewage sump capacity less than 100 gal., tested, conforming to rule	50	20		N		
*ST1	Sewage treatment device, watertight	50	50		N		
SB1	Sewer, buried, approved materials, tested, serving one building, or two or less single-family residences	50	20		N		
SB2	Sewer, buried, collector, municipal, serving a facility handling infectious or pathological wastes, open-jointed or unapproved materials	50	50		Y	100	Y
*WB1	Water treatment backwash holding basin, reclaim basin, or surge tank with a direct sewer connection	50	50		N		
*WB2	Water treatment backwash holding basin, reclaim basin, or surge tank with a backflow protected sewer connection	20	20		N		
<b>Land Application</b>							
SPT	Land spreading area for sewage, septage, or sludge	50	50	100	N		
<b>Solid Waste Related</b>							
COS	Commercial compost site	50	50		N		
CD1	Construction or demolition debris disposal area	50	50	100	N		
*HW1	Household solid waste disposal area, single residence	50	50	100	N		
LF1	Landfill, permitted demolition debris, dump, or mixed municipal solid waste from multiple persons	300	300	600	N		
SVY	Scrap yard	50	50		N		
SWT	Solid waste transfer station	50	50		N		
<b>Storm Water Related</b>							
SD1	Storm water drain pipe, 8 inches or greater in diameter	50	20		Y	105	Y
SD1	Storm water drain pipe, 8 inches or greater in diameter	50	20		Y	110	Y
SWI	Storm water drainage well <sup>2</sup> (Class V well - illegal <sup>3</sup> )	50	50		N		
SM1	Storm water pond greater than 5000 gal.	50	35		Y	190	Y
<b>Wells and Borings</b>							
*EB1	Elevator boring, not conforming to rule	50	50		N		
*EB2	Elevator boring, conforming to rule	20	20		N		
MON	Monitoring well	record dist.	record dist.		N		
WEL	Operating well	record dist.	record dist.		N		
UUW	Unused, unsealed well or boring	50	50		N		
<b>General</b>							
*CR1	Cistern or reservoir, buried, nonpressurized water supply	20	20		N		
PLM	Contaminant plume	50	50		N		
*CW1	Cooling water pond, industrial	50	50	100	N		
DC1	Deicing chemicals, bulk road	50	50	100	N		
*ET1	Electrical transformer storage area, oil-filled	50	50		N		
GRV	Grave or mausoleum	50	50		N		
GP1	Gravel pocket or French drain for clear water drainage only	20	20		N		
*HS1	Hazardous substance buried piping	50	50		N		
HS2	Hazardous substance tank or container, above ground or underground, 56 gal. or more, or 100 lbs. or more dry weight, without safeguards	150	150		N		
HS3	Hazardous substance tank or container, above ground or underground, 56 gal. or more, or 100 lbs. or more dry weight with safeguards	100	100		N		
HS4	Hazardous substance multiple storage tanks or containers for residential retail sale or use, no single tank or container exceeding 56 gal. or 100 lbs., but aggregate volume exceeding	50	50		N		
HWF	Highest water or flood level	50	N/A		N		
*HG1	Horizontal ground source closed loop heat exchanger buried piping	50	50		N		
*HG2	Horizontal ground source closed loop heat exchanger buried piping and horizontal piping, approved materials and heat transfer fluid	50	10		N		
IWD	Industrial waste disposal well (Class V well) <sup>2</sup>	illegal <sup>3</sup>	illegal <sup>3</sup>		N		
IWS	Interceptor, including a flammable waste or sediment	50	50		N		
OH1	Ordinary high water level of a stream, river, pond, lake, reservoir, or drainage ditch (holds water six months or more)	50	35		N		
*PP1	Petroleum buried piping	50	50		N		



PWS ID / FACILITY ID

1550010 S04

UNIQUE WELL NO.

222528

SETBACK DISTANCES

All potential contaminant sources must be noted on sketch.

Record the distance and approximate compass bearing of each potential contaminant source from the well, and identify the source using the "Source Code". Unlabeled points on the map are unsealed wells.



	Y	N	N/A
Were the isolation distances maintained for the new sources of contamination?			X
Is the system monitoring existing nonconforming sources of contamination?			X

Reminder Question: Were the wellhead protection measure(s) implemented?

INSPECTOR

Bailey, Pat (SWP)

DATE

9 - 2 - 2015



PWS ID / FACILITY ID	1550010 S04	UNIQUE WELL NO.	222528
----------------------	-------------	-----------------	--------

RECOMMENDED WELLHEAD PROTECTION (WHP) MEASURES	WHP MEASURE IMPLEMENTED? Y or N	DATE VERIFIED
Any sewer lines that are observed to be leaking, cracked, or deteriorated, should be replaced.		
Best management practices should be employed for outdoor chemical use, to prevent stormwater from moving chemical contaminants to surface waters or where wells could be impacted.		
Floor drains, such as in pumphouses, that discharge to a gravel pocket or seepage pit should have a "No Dumping" sign posted.		08/05/2011

COMMENTS
<p>SB2 runs east and west under 26th St NW.  Stormwater pipe (SD1) runs east under 26th St NW crossing and then along east side of West Frontage Road crossing under road again and into stormwater retention pond.</p>

**For further information, please contact:**

**Minnesota Department of Health  
Drinking Water Protection Section  
Source Water Protection Unit  
P.O. Box 64975  
St. Paul, Minnesota 55164-0975**

**Section Receptionist: 651-201-4700  
Division TDD: 651-201-5797 or MN Relay Service @ 1-800-627-3529 and ask for 651-201-5000**

**INNER WELLHEAD MANAGEMENT ZONE (IWMZ) -  
 POTENTIAL CONTAMINANT SOURCE INVENTORY (PCSI) REPORT**

**PUBLIC WATER SYSTEM INFORMATION**

<b>PWS ID</b>	1550010	<b>COMMUNITY</b>
<b>NAME</b>	Rochester	
<b>ADDRESS</b>	Rochester Public Utilities, c/o Mr. Todd Osweiler, 4000 East River Road NE, Rochester, MN 559062813	

**FACILITY (WELL) INFORMATION**

<b>NAME</b>	Well #17	<b>IS THERE A WELL LOG OR ADDITIONAL CONSTRUCTION INFORMATION AVAILABLE?</b>  <input type="checkbox"/> YES (Please attach a copy) <input type="checkbox"/> NO <input type="checkbox"/> UNDETERMINED
<b>FACILITY ID</b>	S06	
<b>UNIQUE WELL NO.</b>	220822	
<b>COUNTY</b>	Olmsted	

<b>PWS ID / FACILITY ID</b>	1550010    S06	<b>UNIQUE WELL NO.</b>	220822
-----------------------------	----------------	------------------------	--------

PCSI CODE	ACTUAL OR POTENTIAL CONTAMINATION SOURCE	ISOLATION DISTANCES (FEET)				LOCATION	
		Minimum Distances		Sensitive Well <sup>1</sup>	Within 200 Ft. Y / N / U	Dist. from Well	Est. (?)
		Community	Non-community				

**Agricultural Related**

*AC1	Agricultural chemical buried piping	50	50		N		
*AC2	Agricultural chemical multiple tanks or containers for residential retail sale or use, no single tank or container exceeding, but aggregate volume exceeding 56 gal. or 100 lbs. dry weight	50	50		N		
ACP	Agricultural chemical tank or container with 25 gal. or more or 100 lbs. or more dry weight, or equipment filling or cleaning area without safeguards	150	150		N		
ACS	Agricultural chemical storage or equipment filling or cleaning area with safeguards	100	100		N		
ACR	Agricultural chemical storage or equipment filling or cleaning area with safeguards and roofed	50	50		N		
ADW	Agricultural drainage well <sup>2</sup> (Class V well - illegal <sup>3</sup> )	50	50		N		
AAT	Anhydrous ammonia tank (stationary tank)	50	50		N		
AB1	Animal building, feedlot, confinement area, or kennel, 0.1 to 1.0 animal unit (stockyard)	50	20	100/40	N		
AB2	Animal building or poultry building, including a horse riding area, more than 1.0 animal unit	50	50	100	N		
ABS	Animal burial area, more than 1.0 animal unit	50	50		N		
FWP	Animal feeding or watering area within a pasture, more than 1.0 animal unit	50	50	100	N		
AF1	Animal feedlot, unroofed, 300 or more animal units (stockyard)	100	100	200	N		
AF2	Animal feedlot, more than 1.0, but less than 300 animal units (stockyard)	50	50	100	N		
AMA	Animal manure application	use discretion	use discretion		N		
REN	Animal rendering plant	50	50		N		
MS1	Manure (liquid) storage basin or lagoon, unpermitted or noncertified	300	300	600	N		
MS2	Manure (liquid) storage basin or lagoon, approved earthen liner	150	150	300	N		
MS3	Manure (liquid) storage basin or lagoon, approved concrete or composite liner	100	100	200	N		
MS4	Manure (solid) storage area, not covered with a roof	100	100	200	N		
OSC	Open storage for crops	use discretion	use discretion		N		

**SSTS Related**

AA1	Absorption area of a soil dispersal system, average flow greater than 10,000 gal./day	300	300	600	N		
AA2	Absorption area of a soil dispersal system serving a facility handling infectious or pathological wastes, average flow 10,000 gal./day or less	150	150	300	N		
AA3	Absorption area of a soil dispersal system, average flow 10,000 gal./day or less	50	50	100	N		
AA4	Absorption area of a soil dispersal system serving multiple family residences or a non-residential facility and has the capacity to serve 20 or more persons per day (Class V well) <sup>2</sup>	50/300/150 <sup>4</sup>	50/300/150 <sup>4</sup>	100/600/300 <sup>4</sup>	N		
CSP	Cesspool	75	75	150	N		
AGG	Dry well, leaching pit, seepage pit	75	75	150	N		
*FD1	Floor drain, grate, or trough connected to a buried sewer	50	50		N		
*FD2	Floor drain, grate, or trough if buried sewer is air-tested, approved materials, serving one building, or two or less single-family residences	50	20		N		
*GW1	Gray-water dispersal area	50	50	100	N		
LC1	Large capacity cesspools (Class V well - illegal) <sup>2</sup>	75	75	150	N		
MVW	Motor vehicle waste disposal (Class V well - illegal) <sup>2</sup>	illegal	illegal		N		

<b>PWS ID / FACILITY ID</b>	1550010 S06	<b>UNIQUE WELL NO.</b>	220822
-----------------------------	-------------	------------------------	--------

PCSI CODE	ACTUAL OR POTENTIAL CONTAMINATION SOURCE	ISOLATION DISTANCES (FEET)				LOCATION	
		Minimum Distances		Sensitive Well <sup>1</sup>	Within 200 Ft. Y / N / U	Dist. from Well	Est. (?)
		Community	Non-community				
PR1	Privy, nonportable	50	50	100	N		
PR2	Portable (privy) or toilet	50	20		N		
*SF1	Watertight sand filter; peat filter; or constructed wetland	50	50		N		
SET	Septic tank	50	50		N		
HTK	Sewage holding tank, watertight	50	50		N		
SS1	Sewage sump capacity 100 gal. or more	50	50		N		
SS2	Sewage sump capacity less than 100 gal., tested, conforming to rule	50	20		N		
*ST1	Sewage treatment device, watertight	50	50		N		
SB1	Sewer, buried, approved materials, tested, serving one building, or two or less single-family residences	50	20		N		
SB2	Sewer, buried, collector, municipal, serving a facility handling infectious or pathological wastes, open-jointed or unapproved materials	50	50		Y	80	Y
*WB1	Water treatment backwash holding basin, reclaim basin, or surge tank with a direct sewer connection	50	50		N		
*WB2	Water treatment backwash holding basin, reclaim basin, or surge tank with a backflow protected sewer connection	20	20		N		
<b>Land Application</b>							
SPT	Land spreading area for sewage, septage, or sludge	50	50	100	N		
<b>Solid Waste Related</b>							
COS	Commercial compost site	50	50		N		
CD1	Construction or demolition debris disposal area	50	50	100	N		
*HW1	Household solid waste disposal area, single residence	50	50	100	N		
LF1	Landfill, permitted demolition debris, dump, or mixed municipal solid waste from multiple persons	300	300	600	N		
SVY	Scrap yard	50	50		N		
SWT	Solid waste transfer station	50	50		N		
<b>Storm Water Related</b>							
SD1	Storm water drain pipe, 8 inches or greater in diameter	50	20		Y	90	Y
SWI	Storm water drainage well <sup>2</sup> (Class V well - illegal <sup>3</sup> )	50	50		N		
SM1	Storm water pond greater than 5000 gal.	50	35		N		
<b>Wells and Borings</b>							
*EB1	Elevator boring, not conforming to rule	50	50		N		
*EB2	Elevator boring, conforming to rule	20	20		N		
MON	Monitoring well	record dist.	record dist.		N		
WEL	Operating well	record dist.	record dist.		N		
UUW	Unused, unsealed well or boring	50	50		N		
<b>General</b>							
*CR1	Cistern or reservoir, buried, nonpressurized water supply	20	20		N		
PLM	Contaminant plume	50	50		N		
*CW1	Cooling water pond, industrial	50	50	100	N		
DC1	Deicing chemicals, bulk road	50	50	100	N		
*ET1	Electrical transformer storage area, oil-filled	50	50		N		
GRV	Grave or mausoleum	50	50		N		
GP1	Gravel pocket or French drain for clear water drainage only	20	20		N		
*HS1	Hazardous substance buried piping	50	50		N		
HS2	Hazardous substance tank or container, above ground or underground, 56 gal. or more, or 100 lbs. or more dry weight, without safeguards	150	150		N		
HS3	Hazardous substance tank or container, above ground or underground, 56 gal. or more, or 100 lbs. or more dry weight with safeguards	100	100		N		
HS4	Hazardous substance multiple storage tanks or containers for residential retail sale or use, no single tank or container exceeding 56 gal. or 100 lbs., but aggregate volume exceeding	50	50		N		
HWF	Highest water or flood level	50	N/A		N		
*HG1	Horizontal ground source closed loop heat exchanger buried piping	50	50		N		
*HG2	Horizontal ground source closed loop heat exchanger buried piping and horizontal piping, approved materials and heat transfer fluid	50	10		N		
IWD	Industrial waste disposal well (Class V well) <sup>2</sup>	illegal <sup>3</sup>	illegal <sup>3</sup>		N		
IWS	Interceptor, including a flammable waste or sediment	50	50		N		
OH1	Ordinary high water level of a stream, river, pond, lake, reservoir, or drainage ditch (holds water six months or more)	50	35		N		
*PP1	Petroleum buried piping	50	50		N		
*PP2	Petroleum or crude oil pipeline to a refinery or distribution center	100	100		N		

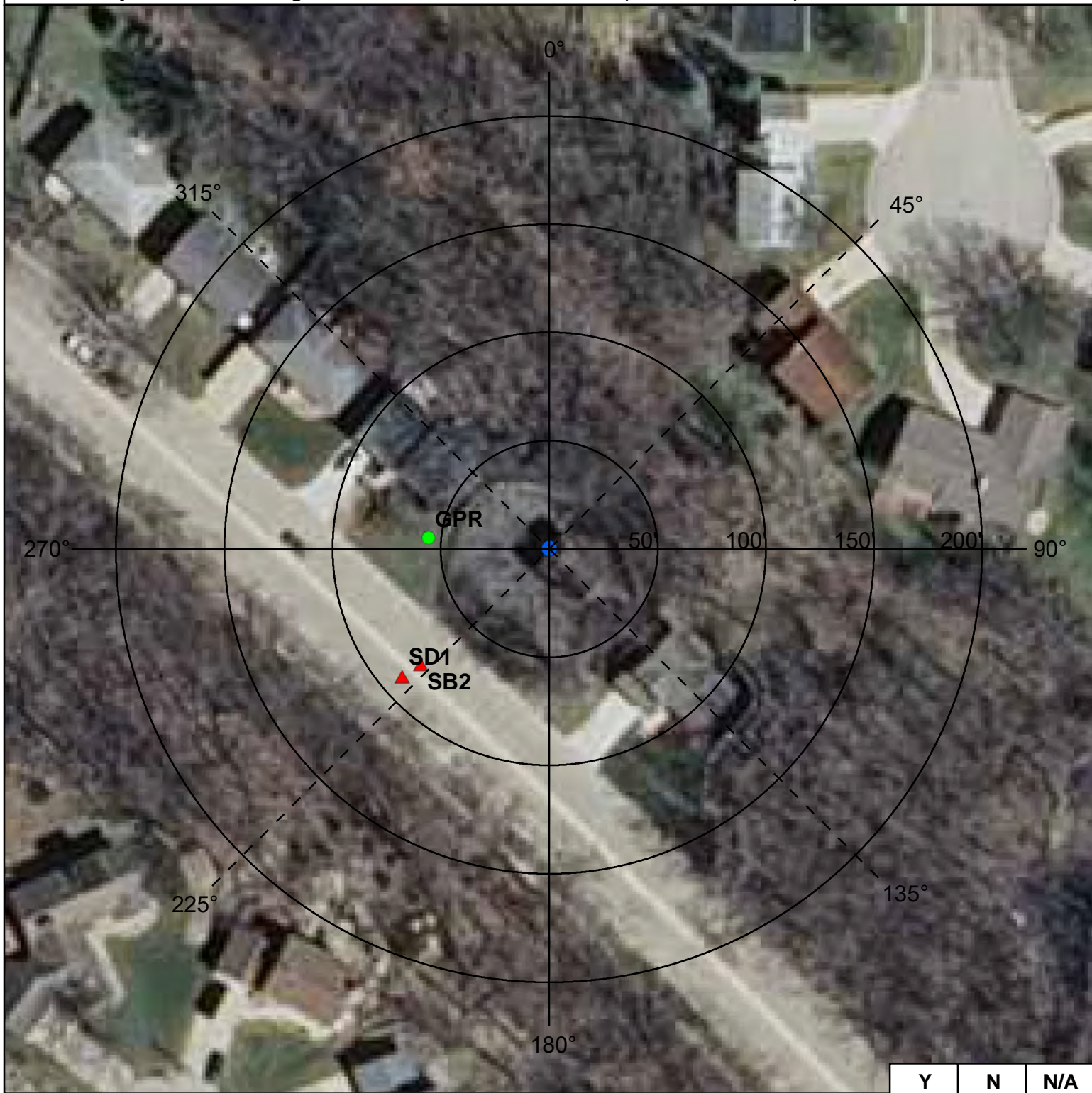


PWS ID / FACILITY ID 1550010 S06

UNIQUE WELL NO. 220822

SETBACK DISTANCES All potential contaminant sources must be noted on sketch.

Record the distance and approximate compass bearing of each potential contaminant source from the well, and identify the source using the "Source Code". Unlabeled points on the map are unsealed wells.



	Y	N	N/A
Were the isolation distances maintained for the new sources of contamination?			X
Is the system monitoring existing nonconforming sources of contamination?			X

Reminder Question: Were the wellhead protection measure(s) implemented?

INSPECTOR Bailey, Pat (SWP) DATE 9 - 2 - 2015

PWS ID / FACILITY ID	1550010 S06	UNIQUE WELL NO.	220822
----------------------	-------------	-----------------	--------

RECOMMENDED WELLHEAD PROTECTION (WHP) MEASURES	WHP MEASURE IMPLEMENTED? Y or N	DATE VERIFIED
Any sewer lines that are observed to be leaking, cracked, or deteriorated, should be replaced.		
Best management practices should be employed for outdoor chemical use, to prevent stormwater from moving chemical contaminants to surface waters or where wells could be impacted.		
Floor drains, such as in pumphouses, that discharge to a gravel pocket or seepage pit should have a "No Dumping" sign posted.	Y	08/30/2011

COMMENTS
SB2 & SD1 runs under Northern Heights Drive NW-SE.

**For further information, please contact:**

**Minnesota Department of Health  
Drinking Water Protection Section  
Source Water Protection Unit  
P.O. Box 64975  
St. Paul, Minnesota 55164-0975**

**Section Receptionist: 651-201-4700  
Division TDD: 651-201-5797 or MN Relay Service @ 1-800-627-3529 and ask for 651-201-5000**

**INNER WELLHEAD MANAGEMENT ZONE (IWMZ) -  
 POTENTIAL CONTAMINANT SOURCE INVENTORY (PCSI) REPORT**

**PUBLIC WATER SYSTEM INFORMATION**

<b>PWS ID</b>	1550010	<b>COMMUNITY</b>
<b>NAME</b>	Rochester	
<b>ADDRESS</b>	Rochester Public Utilities, c/o Mr. Todd Osweiler, 4000 East River Road NE, Rochester, MN 559062813	

**FACILITY (WELL) INFORMATION**

<b>NAME</b>	Well #18	<b>IS THERE A WELL LOG OR ADDITIONAL CONSTRUCTION INFORMATION AVAILABLE?</b>  <input type="checkbox"/> YES (Please attach a copy) <input type="checkbox"/> NO <input type="checkbox"/> UNDETERMINED
<b>FACILITY ID</b>	S07	
<b>UNIQUE WELL NO.</b>	222527	
<b>COUNTY</b>	Olmsted	

<b>PWS ID / FACILITY ID</b>	1550010    S07	<b>UNIQUE WELL NO.</b>	222527
-----------------------------	----------------	------------------------	--------

PCSI CODE	ACTUAL OR POTENTIAL CONTAMINATION SOURCE	ISOLATION DISTANCES (FEET)			LOCATION		
		Minimum Distances		Sensitive Well <sup>1</sup>	Within 200 Ft. Y / N / U	Dist. from Well	Est. (?)
		Community	Non-community				

**Agricultural Related**

*AC1	Agricultural chemical buried piping	50	50		N		
*AC2	Agricultural chemical multiple tanks or containers for residential retail sale or use, no single tank or container exceeding, but aggregate volume exceeding 56 gal. or 100 lbs. dry weight	50	50		N		
ACP	Agricultural chemical tank or container with 25 gal. or more or 100 lbs. or more dry weight, or equipment filling or cleaning area without safeguards	150	150		N		
ACS	Agricultural chemical storage or equipment filling or cleaning area with safeguards	100	100		N		
ACR	Agricultural chemical storage or equipment filling or cleaning area with safeguards and roofed	50	50		N		
ADW	Agricultural drainage well <sup>2</sup> (Class V well - illegal <sup>3</sup> )	50	50		N		
AAT	Anhydrous ammonia tank (stationary tank)	50	50		N		
AB1	Animal building, feedlot, confinement area, or kennel, 0.1 to 1.0 animal unit (stockyard)	50	20	100/40	N		
AB2	Animal building or poultry building, including a horse riding area, more than 1.0 animal unit	50	50	100	N		
ABS	Animal burial area, more than 1.0 animal unit	50	50		N		
FWP	Animal feeding or watering area within a pasture, more than 1.0 animal unit	50	50	100	N		
AF1	Animal feedlot, unroofed, 300 or more animal units (stockyard)	100	100	200	N		
AF2	Animal feedlot, more than 1.0, but less than 300 animal units (stockyard)	50	50	100	N		
AMA	Animal manure application	use discretion	use discretion		N		
REN	Animal rendering plant	50	50		N		
MS1	Manure (liquid) storage basin or lagoon, unpermitted or noncertified	300	300	600	N		
MS2	Manure (liquid) storage basin or lagoon, approved earthen liner	150	150	300	N		
MS3	Manure (liquid) storage basin or lagoon, approved concrete or composite liner	100	100	200	N		
MS4	Manure (solid) storage area, not covered with a roof	100	100	200	N		
OSC	Open storage for crops	use discretion	use discretion		N		

**SSTS Related**

AA1	Absorption area of a soil dispersal system, average flow greater than 10,000 gal./day	300	300	600	N		
AA2	Absorption area of a soil dispersal system serving a facility handling infectious or pathological wastes, average flow 10,000 gal./day or less	150	150	300	N		
AA3	Absorption area of a soil dispersal system, average flow 10,000 gal./day or less	50	50	100	N		
AA4	Absorption area of a soil dispersal system serving multiple family residences or a non-residential facility and has the capacity to serve 20 or more persons per day (Class V well) <sup>2</sup>	50/300/150 <sup>4</sup>	50/300/150 <sup>4</sup>	100/600/300 <sup>4</sup>	N		
CSP	Cesspool	75	75	150	N		
AGG	Dry well, leaching pit, seepage pit	75	75	150	N		
*FD1	Floor drain, grate, or trough connected to a buried sewer	50	50		N		
*FD2	Floor drain, grate, or trough if buried sewer is air-tested, approved materials, serving one building, or two or less single-family residences	50	20		N		
*GW1	Gray-water dispersal area	50	50	100	N		
LC1	Large capacity cesspools (Class V well - illegal) <sup>2</sup>	75	75	150	N		
MVW	Motor vehicle waste disposal (Class V well - illegal) <sup>2</sup>	illegal	illegal		N		

<b>PWS ID / FACILITY ID</b>	1550010 S07	<b>UNIQUE WELL NO.</b>	222527
-----------------------------	-------------	------------------------	--------

PCSI CODE	ACTUAL OR POTENTIAL CONTAMINATION SOURCE	ISOLATION DISTANCES (FEET)				LOCATION	
		Minimum Distances		Sensitive Well <sup>1</sup>	Within 200 Ft. Y / N / U	Dist. from Well	Est. (?)
		Community	Non-community				
PR1	Privy, nonportable	50	50	100	N		
PR2	Portable (privy) or toilet	50	20		N		
*SF1	Watertight sand filter; peat filter; or constructed wetland	50	50		N		
SET	Septic tank	50	50		N		
HTK	Sewage holding tank, watertight	50	50		N		
SS1	Sewage sump capacity 100 gal. or more	50	50		N		
SS2	Sewage sump capacity less than 100 gal., tested, conforming to rule	50	20		N		
*ST1	Sewage treatment device, watertight	50	50		N		
SB1	Sewer, buried, approved materials, tested, serving one building, or two or less single-family residences	50	20		N		
SB2	Sewer, buried, collector, municipal, serving a facility handling infectious or pathological wastes, open-jointed or unapproved materials	50	50		Y	100	Y
SB2	Sewer, buried, collector, municipal, serving a facility handling infectious or pathological wastes, open-jointed or unapproved materials	50	50		Y	140	Y
*WB1	Water treatment backwash holding basin, reclaim basin, or surge tank with a direct sewer connection	50	50		N		
*WB2	Water treatment backwash holding basin, reclaim basin, or surge tank with a backflow protected sewer connection	20	20		N		
<b>Land Application</b>							
SPT	Land spreading area for sewage, septage, or sludge	50	50	100	N		
<b>Solid Waste Related</b>							
COS	Commercial compost site	50	50		N		
CD1	Construction or demolition debris disposal area	50	50	100	N		
*HW1	Household solid waste disposal area, single residence	50	50	100	N		
LF1	Landfill, permitted demolition debris, dump, or mixed municipal solid waste from multiple persons	300	300	600	N		
SVY	Scrap yard	50	50		N		
SWT	Solid waste transfer station	50	50		N		
<b>Storm Water Related</b>							
SD1	Storm water drain pipe, 8 inches or greater in diameter	50	20		Y	135	Y
SWI	Storm water drainage well <sup>2</sup> (Class V well - illegal <sup>3</sup> )	50	50		N		
SM1	Storm water pond greater than 5000 gal.	50	35		N		
<b>Wells and Borings</b>							
*EB1	Elevator boring, not conforming to rule	50	50		N		
*EB2	Elevator boring, conforming to rule	20	20		N		
MON	Monitoring well	record dist.	record dist.		Y	115	
WEL	Operating well	record dist.	record dist.		N		
UUW	Unused, unsealed well or boring	50	50		N		
<b>General</b>							
*CR1	Cistern or reservoir, buried, nonpressurized water supply	20	20		N		
PLM	Contaminant plume	50	50		N		
*CW1	Cooling water pond, industrial	50	50	100	N		
DC1	Deicing chemicals, bulk road	50	50	100	N		
*ET1	Electrical transformer storage area, oil-filled	50	50		N		
GRV	Grave or mausoleum	50	50		N		
GP1	Gravel pocket or French drain for clear water drainage only	20	20		N		
*HS1	Hazardous substance buried piping	50	50		N		
HS2	Hazardous substance tank or container, above ground or underground, 56 gal. or more, or 100 lbs. or more dry weight, without safeguards	150	150		N		
HS3	Hazardous substance tank or container, above ground or underground, 56 gal. or more, or 100 lbs. or more dry weight with safeguards	100	100		N		
HS4	Hazardous substance multiple storage tanks or containers for residential retail sale or use, no single tank or container exceeding 56 gal. or 100 lbs., but aggregate volume exceeding	50	50		N		
HWF	Highest water or flood level	50	N/A		N		
*HG1	Horizontal ground source closed loop heat exchanger buried piping	50	50		N		
*HG2	Horizontal ground source closed loop heat exchanger buried piping and horizontal piping, approved materials and heat transfer fluid	50	10		N		
IWD	Industrial waste disposal well (Class V well) <sup>2</sup>	illegal <sup>3</sup>	illegal <sup>3</sup>		N		
IWS	Interceptor, including a flammable waste or sediment	50	50		N		
OH1	Ordinary high water level of a stream, river, pond, lake, reservoir, or drainage ditch (holds water six months or more)	50	35		N		





PWS ID / FACILITY ID

1550010 S07

UNIQUE WELL NO.

222527

SETBACK DISTANCES

All potential contaminant sources must be noted on sketch.

Record the distance and approximate compass bearing of each potential contaminant source from the well, and identify the source using the "Source Code". Unlabeled points on the map are unsealed wells.



	Y	N	N/A
Were the isolation distances maintained for the new sources of contamination?			X
Is the system monitoring existing nonconforming sources of contamination?			X

Reminder Question: Were the wellhead protection measure(s) implemented?

INSPECTOR	Bailey, Pat (SWP)	DATE	9 - 2 - 2015
-----------	-------------------	------	--------------

PWS ID / FACILITY ID	1550010 S07	UNIQUE WELL NO.	222527
----------------------	-------------	-----------------	--------

RECOMMENDED WELLHEAD PROTECTION (WHP) MEASURES	WHP MEASURE IMPLEMENTED? Y or N	DATE VERIFIED
Any sewer lines that are observed to be leaking, cracked, or deteriorated, should be replaced.		
Best management practices should be employed for outdoor chemical use, to prevent stormwater from moving chemical contaminants to surface waters or where wells could be impacted.		
Floor drains, such as in pumphouses, that discharge to a gravel pocket or seepage pit should have a "No Dumping" sign posted.		11/01/2012

COMMENTS
SB2 points represents sewer lines under 19 Ave SW and 1st St SW. SD1 represents stormwater systems, gutters drain to stormwater pipe under 19 Ave SW. MON is monitoring well 750582. Approximately 400 feet to the SW is a MN State Superfund site (TCE, PCE).

**For further information, please contact:**

**Minnesota Department of Health  
 Drinking Water Protection Section  
 Source Water Protection Unit  
 P.O. Box 64975  
 St. Paul, Minnesota 55164-0975**

**Section Receptionist: 651-201-4700  
 Division TDD: 651-201-5797 or MN Relay Service @ 1-800-627-3529 and ask for 651-201-5000**

INNER WELLHEAD MANAGEMENT ZONE (IWMZ) -  
 POTENTIAL CONTAMINANT SOURCE INVENTORY (PCSI) REPORT

**PUBLIC WATER SYSTEM INFORMATION**

<b>PWS ID</b>	1550010	<b>COMMUNITY</b>
<b>NAME</b>	Rochester	
<b>ADDRESS</b>	Rochester Public Utilities, c/o Mr. Todd Osweiler, 4000 East River Road NE, Rochester, MN 559062813	

**FACILITY (WELL) INFORMATION**

<b>NAME</b>	Well #19	<b>IS THERE A WELL LOG OR ADDITIONAL CONSTRUCTION INFORMATION AVAILABLE?</b>  <input type="checkbox"/> YES (Please attach a copy) <input type="checkbox"/> NO <input type="checkbox"/> UNDETERMINED
<b>FACILITY ID</b>	S08	
<b>UNIQUE WELL NO.</b>	220681	
<b>COUNTY</b>	Olmsted	

<b>PWS ID / FACILITY ID</b>	1550010    S08	<b>UNIQUE WELL NO.</b>	220681
-----------------------------	----------------	------------------------	--------

PCSI CODE	ACTUAL OR POTENTIAL CONTAMINATION SOURCE	ISOLATION DISTANCES (FEET)			LOCATION		
		Minimum Distances		Sensitive Well <sup>1</sup>	Within 200 Ft. Y / N / U	Dist. from Well	Est. (?)
		Community	Non-community				

**Agricultural Related**

*AC1	Agricultural chemical buried piping	50	50		N		
*AC2	Agricultural chemical multiple tanks or containers for residential retail sale or use, no single tank or container exceeding, but aggregate volume exceeding 56 gal. or 100 lbs. dry weight	50	50		N		
ACP	Agricultural chemical tank or container with 25 gal. or more or 100 lbs. or more dry weight, or equipment filling or cleaning area without safeguards	150	150		N		
ACS	Agricultural chemical storage or equipment filling or cleaning area with safeguards	100	100		N		
ACR	Agricultural chemical storage or equipment filling or cleaning area with safeguards and roofed	50	50		N		
ADW	Agricultural drainage well <sup>2</sup> (Class V well - illegal <sup>3</sup> )	50	50		N		
AAT	Anhydrous ammonia tank (stationary tank)	50	50		N		
AB1	Animal building, feedlot, confinement area, or kennel, 0.1 to 1.0 animal unit (stockyard)	50	20	100/40	N		
AB2	Animal building or poultry building, including a horse riding area, more than 1.0 animal unit	50	50	100	N		
ABS	Animal burial area, more than 1.0 animal unit	50	50		N		
FWP	Animal feeding or watering area within a pasture, more than 1.0 animal unit	50	50	100	N		
AF1	Animal feedlot, unroofed, 300 or more animal units (stockyard)	100	100	200	N		
AF2	Animal feedlot, more than 1.0, but less than 300 animal units (stockyard)	50	50	100	N		
AMA	Animal manure application	use discretion	use discretion		N		
REN	Animal rendering plant	50	50		N		
MS1	Manure (liquid) storage basin or lagoon, unpermitted or noncertified	300	300	600	N		
MS2	Manure (liquid) storage basin or lagoon, approved earthen liner	150	150	300	N		
MS3	Manure (liquid) storage basin or lagoon, approved concrete or composite liner	100	100	200	N		
MS4	Manure (solid) storage area, not covered with a roof	100	100	200	N		
OSC	Open storage for crops	use discretion	use discretion		N		

**SSTS Related**

AA1	Absorption area of a soil dispersal system, average flow greater than 10,000 gal./day	300	300	600	N		
AA2	Absorption area of a soil dispersal system serving a facility handling infectious or pathological wastes, average flow 10,000 gal./day or less	150	150	300	N		
AA3	Absorption area of a soil dispersal system, average flow 10,000 gal./day or less	50	50	100	N		
AA4	Absorption area of a soil dispersal system serving multiple family residences or a non-residential facility and has the capacity to serve 20 or more persons per day (Class V well) <sup>2</sup>	50/300/150 <sup>4</sup>	50/300/150 <sup>4</sup>	100/600/300 <sup>4</sup>	N		
CSP	Cesspool	75	75	150	N		
AGG	Dry well, leaching pit, seepage pit	75	75	150	N		
*FD1	Floor drain, grate, or trough connected to a buried sewer	50	50		N		
*FD2	Floor drain, grate, or trough if buried sewer is air-tested, approved materials, serving one building, or two or less single-family residences	50	20		N		
*GW1	Gray-water dispersal area	50	50	100	N		
LC1	Large capacity cesspools (Class V well - illegal) <sup>2</sup>	75	75	150	N		
MVW	Motor vehicle waste disposal (Class V well - illegal) <sup>2</sup>	illegal	illegal		N		

<b>PWS ID / FACILITY ID</b>	1550010 S08	<b>UNIQUE WELL NO.</b>	220681
-----------------------------	-------------	------------------------	--------

PCSI CODE	ACTUAL OR POTENTIAL CONTAMINATION SOURCE	ISOLATION DISTANCES (FEET)				LOCATION	
		Minimum Distances		Sensitive Well <sup>1</sup>	Within 200 Ft. Y / N / U	Dist. from Well	Est. (?)
		Community	Non-community				
PR1	Privy, nonportable	50	50	100	N		
PR2	Portable (privy) or toilet	50	20		N		
*SF1	Watertight sand filter; peat filter; or constructed wetland	50	50		N		
SET	Septic tank	50	50		N		
HTK	Sewage holding tank, watertight	50	50		N		
SS1	Sewage sump capacity 100 gal. or more	50	50		N		
SS2	Sewage sump capacity less than 100 gal., tested, conforming to rule	50	20		N		
*ST1	Sewage treatment device, watertight	50	50		N		
SB1	Sewer, buried, approved materials, tested, serving one building, or two or less single-family residences	50	20		N		
SB2	Sewer, buried, collector, municipal, serving a facility handling infectious or pathological wastes, open-jointed or unapproved materials	50	50		Y	85	Y
*WB1	Water treatment backwash holding basin, reclaim basin, or surge tank with a direct sewer connection	50	50		N		
*WB2	Water treatment backwash holding basin, reclaim basin, or surge tank with a backflow protected sewer connection	20	20		N		
<b>Land Application</b>							
SPT	Land spreading area for sewage, septage, or sludge	50	50	100	N		
<b>Solid Waste Related</b>							
COS	Commercial compost site	50	50		N		
CD1	Construction or demolition debris disposal area	50	50	100	N		
*HW1	Household solid waste disposal area, single residence	50	50	100	N		
LF1	Landfill, permitted demolition debris, dump, or mixed municipal solid waste from multiple persons	300	300	600	N		
SVY	Scrap yard	50	50		N		
SWT	Solid waste transfer station	50	50		N		
<b>Storm Water Related</b>							
SD1	Storm water drain pipe, 8 inches or greater in diameter	50	20		Y	95	Y
SD1	Storm water drain pipe, 8 inches or greater in diameter	50	20		Y	75	Y
SWI	Storm water drainage well <sup>2</sup> (Class V well - illegal <sup>3</sup> )	50	50		N		
SM1	Storm water pond greater than 5000 gal.	50	35		N		
<b>Wells and Borings</b>							
*EB1	Elevator boring, not conforming to rule	50	50		N		
*EB2	Elevator boring, conforming to rule	20	20		N		
MON	Monitoring well	record dist.	record dist.		N		
WEL	Operating well	record dist.	record dist.		N		
UUW	Unused, unsealed well or boring	50	50		Y	36	
<b>General</b>							
*CR1	Cistern or reservoir, buried, nonpressurized water supply	20	20		N		
PLM	Contaminant plume	50	50		N		
*CW1	Cooling water pond, industrial	50	50	100	N		
DC1	Deicing chemicals, bulk road	50	50	100	N		
*ET1	Electrical transformer storage area, oil-filled	50	50		N		
GRV	Grave or mausoleum	50	50		N		
GP1	Gravel pocket or French drain for clear water drainage only	20	20		N		
*HS1	Hazardous substance buried piping	50	50		N		
HS2	Hazardous substance tank or container, above ground or underground, 56 gal. or more, or 100 lbs. or more dry weight, without safeguards	150	150		N		
HS3	Hazardous substance tank or container, above ground or underground, 56 gal. or more, or 100 lbs. or more dry weight with safeguards	100	100		N		
HS4	Hazardous substance multiple storage tanks or containers for residential retail sale or use, no single tank or container exceeding 56 gal. or 100 lbs., but aggregate volume exceeding	50	50		N		
HWF	Highest water or flood level	50	N/A		N		
*HG1	Horizontal ground source closed loop heat exchanger buried piping	50	50		N		
*HG2	Horizontal ground source closed loop heat exchanger buried piping and horizontal piping, approved materials and heat transfer fluid	50	10		N		
IWD	Industrial waste disposal well (Class V well) <sup>2</sup>	illegal <sup>3</sup>	illegal <sup>3</sup>		N		
IWS	Interceptor, including a flammable waste or sediment	50	50		N		
OH1	Ordinary high water level of a stream, river, pond, lake, reservoir, or drainage ditch (holds water six months or more)	50	35		N		
*PP1	Petroleum buried piping	50	50		N		



PWS ID / FACILITY ID

1550010 S08

UNIQUE WELL NO.

220681

SETBACK DISTANCES

All potential contaminant sources must be noted on sketch.

Record the distance and approximate compass bearing of each potential contaminant source from the well, and identify the source using the "Source Code". Unlabeled points on the map are unsealed wells.



	Y	N	N/A
Were the isolation distances maintained for the new sources of contamination?			X
Is the system monitoring existing nonconforming sources of contamination?			X

Reminder Question: Were the wellhead protection measure(s) implemented?

INSPECTOR

Bailey, Pat (SWP)

DATE

9 - 2 - 2015

PWS ID / FACILITY ID	1550010 S08	UNIQUE WELL NO.	220681
----------------------	-------------	-----------------	--------

RECOMMENDED WELLHEAD PROTECTION (WHP) MEASURES	WHP MEASURE IMPLEMENTED? Y or N	DATE VERIFIED
Any sewer lines that are observed to be leaking, cracked, or deteriorated, should be replaced.		
Best management practices should be employed for outdoor chemical use, to prevent stormwater from moving chemical contaminants to surface waters or where wells could be impacted.		
Floor drains, such as in pumphouses, that discharge to a gravel pocket or seepage pit should have a "No Dumping" sign posted.		09/28/2011

COMMENTS
SB2 and SD1 under 3rd Ave SE and lines also under 17 St SE. UJW is MW 775441, RPU indicates well is sealed. Buildings in the IWMZ used for offices. Two closed leak sites to the south.

**For further information, please contact:**

**Minnesota Department of Health  
 Drinking Water Protection Section  
 Source Water Protection Unit  
 P.O. Box 64975  
 St. Paul, Minnesota 55164-0975**

**Section Receptionist: 651-201-4700  
 Division TDD: 651-201-5797 or MN Relay Service @ 1-800-627-3529 and ask for 651-201-5000**



INNER WELLHEAD MANAGEMENT ZONE (IWMZ) -  
 POTENTIAL CONTAMINANT SOURCE INVENTORY (PCSI) REPORT

**PUBLIC WATER SYSTEM INFORMATION**

<b>PWS ID</b>	1550010	<b>COMMUNITY</b>
<b>NAME</b>	Rochester	
<b>ADDRESS</b>	Rochester Public Utilities, c/o Mr. Todd Osweiler, 4000 East River Road NE, Rochester, MN 559062813	

**FACILITY (WELL) INFORMATION**

<b>NAME</b>	Well #20	<b>IS THERE A WELL LOG OR ADDITIONAL CONSTRUCTION INFORMATION AVAILABLE?</b>  <input type="checkbox"/> YES (Please attach a copy) <input type="checkbox"/> NO <input type="checkbox"/> UNDETERMINED
<b>FACILITY ID</b>	S09	
<b>UNIQUE WELL NO.</b>	220662	
<b>COUNTY</b>	Olmsted	

<b>PWS ID / FACILITY ID</b>	1550010    S09	<b>UNIQUE WELL NO.</b>	220662
-----------------------------	----------------	------------------------	--------

PCSI CODE	ACTUAL OR POTENTIAL CONTAMINATION SOURCE	ISOLATION DISTANCES (FEET)				LOCATION	
		Minimum Distances		Sensitive Well <sup>1</sup>	Within 200 Ft. Y / N / U	Dist. from Well	Est. (?)
		Community	Non-community				

**Agricultural Related**

*AC1	Agricultural chemical buried piping	50	50		N		
*AC2	Agricultural chemical multiple tanks or containers for residential retail sale or use, no single tank or container exceeding, but aggregate volume exceeding 56 gal. or 100 lbs. dry weight	50	50		N		
ACP	Agricultural chemical tank or container with 25 gal. or more or 100 lbs. or more dry weight, or equipment filling or cleaning area without safeguards	150	150		N		
ACS	Agricultural chemical storage or equipment filling or cleaning area with safeguards	100	100		N		
ACR	Agricultural chemical storage or equipment filling or cleaning area with safeguards and roofed	50	50		N		
ADW	Agricultural drainage well <sup>2</sup> (Class V well - illegal <sup>3</sup> )	50	50		N		
AAT	Anhydrous ammonia tank (stationary tank)	50	50		N		
AB1	Animal building, feedlot, confinement area, or kennel, 0.1 to 1.0 animal unit (stockyard)	50	20	100/40	N		
AB2	Animal building or poultry building, including a horse riding area, more than 1.0 animal unit	50	50	100	N		
ABS	Animal burial area, more than 1.0 animal unit	50	50		N		
FWP	Animal feeding or watering area within a pasture, more than 1.0 animal unit	50	50	100	N		
AF1	Animal feedlot, unroofed, 300 or more animal units (stockyard)	100	100	200	N		
AF2	Animal feedlot, more than 1.0, but less than 300 animal units (stockyard)	50	50	100	N		
AMA	Animal manure application	use discretion	use discretion		N		
REN	Animal rendering plant	50	50		N		
MS1	Manure (liquid) storage basin or lagoon, unpermitted or noncertified	300	300	600	N		
MS2	Manure (liquid) storage basin or lagoon, approved earthen liner	150	150	300	N		
MS3	Manure (liquid) storage basin or lagoon, approved concrete or composite liner	100	100	200	N		
MS4	Manure (solid) storage area, not covered with a roof	100	100	200	N		
OSC	Open storage for crops	use discretion	use discretion		N		

**SSTS Related**

AA1	Absorption area of a soil dispersal system, average flow greater than 10,000 gal./day	300	300	600	N		
AA2	Absorption area of a soil dispersal system serving a facility handling infectious or pathological wastes, average flow 10,000 gal./day or less	150	150	300	N		
AA3	Absorption area of a soil dispersal system, average flow 10,000 gal./day or less	50	50	100	N		
AA4	Absorption area of a soil dispersal system serving multiple family residences or a non-residential facility and has the capacity to serve 20 or more persons per day (Class V well) <sup>2</sup>	50/300/150 <sup>4</sup>	50/300/150 <sup>4</sup>	100/600/300 <sup>4</sup>	N		
CSP	Cesspool	75	75	150	N		
AGG	Dry well, leaching pit, seepage pit	75	75	150	N		
*FD1	Floor drain, grate, or trough connected to a buried sewer	50	50		N		
*FD2	Floor drain, grate, or trough if buried sewer is air-tested, approved materials, serving one building, or two or less single-family residences	50	20		N		
*GW1	Gray-water dispersal area	50	50	100	N		
LC1	Large capacity cesspools (Class V well - illegal) <sup>2</sup>	75	75	150	N		
MVW	Motor vehicle waste disposal (Class V well - illegal) <sup>2</sup>	illegal	illegal		N		

<b>PWS ID / FACILITY ID</b>	1550010 S09	<b>UNIQUE WELL NO.</b>	220662
-----------------------------	-------------	------------------------	--------

PCSI CODE	ACTUAL OR POTENTIAL CONTAMINATION SOURCE	ISOLATION DISTANCES (FEET)				LOCATION	
		Minimum Distances		Sensitive Well <sup>1</sup>	Within 200 Ft. Y / N / U	Dist. from Well	Est. (?)
		Community	Non-community				
PR1	Privy, nonportable	50	50	100	N		
PR2	Portable (privy) or toilet	50	20		N		
*SF1	Watertight sand filter; peat filter; or constructed wetland	50	50		N		
SET	Septic tank	50	50		N		
HTK	Sewage holding tank, watertight	50	50		N		
SS1	Sewage sump capacity 100 gal. or more	50	50		N		
SS2	Sewage sump capacity less than 100 gal., tested, conforming to rule	50	20		N		
*ST1	Sewage treatment device, watertight	50	50		N		
SB1	Sewer, buried, approved materials, tested, serving one building, or two or less single-family residences	50	20		N		
SB2	Sewer, buried, collector, municipal, serving a facility handling infectious or pathological wastes, open-jointed or unapproved materials	50	50		N		
*WB1	Water treatment backwash holding basin, reclaim basin, or surge tank with a direct sewer connection	50	50		N		
*WB2	Water treatment backwash holding basin, reclaim basin, or surge tank with a backflow protected sewer connection	20	20		N		
<b>Land Application</b>							
SPT	Land spreading area for sewage, septage, or sludge	50	50	100	N		
<b>Solid Waste Related</b>							
COS	Commercial compost site	50	50		N		
CD1	Construction or demolition debris disposal area	50	50	100	N		
*HW1	Household solid waste disposal area, single residence	50	50	100	N		
LF1	Landfill, permitted demolition debris, dump, or mixed municipal solid waste from multiple persons	300	300	600	N		
SVY	Scrap yard	50	50		N		
SWT	Solid waste transfer station	50	50		N		
<b>Storm Water Related</b>							
SD1	Storm water drain pipe, 8 inches or greater in diameter	50	20		N		
SWI	Storm water drainage well <sup>2</sup> (Class V well - illegal <sup>3</sup> )	50	50		N		
SM1	Storm water pond greater than 5000 gal.	50	35		N		
<b>Wells and Borings</b>							
*EB1	Elevator boring, not conforming to rule	50	50		N		
*EB2	Elevator boring, conforming to rule	20	20		N		
MON	Monitoring well	record dist.	record dist.		N		
WEL	Operating well	record dist.	record dist.		N		
UUW	Unused, unsealed well or boring	50	50		Y	62	
UUW	Unused, unsealed well or boring	50	50		Y	165	
UUW	Unused, unsealed well or boring	50	50		Y	54	
<b>General</b>							
*CR1	Cistern or reservoir, buried, nonpressurized water supply	20	20		N		
PLM	Contaminant plume	50	50		N		
*CW1	Cooling water pond, industrial	50	50	100	N		
DC1	Deicing chemicals, bulk road	50	50	100	N		
*ET1	Electrical transformer storage area, oil-filled	50	50		N		
GRV	Grave or mausoleum	50	50		N		
GP1	Gravel pocket or French drain for clear water drainage only	20	20		N		
*HS1	Hazardous substance buried piping	50	50		N		
HS2	Hazardous substance tank or container, above ground or underground, 56 gal. or more, or 100 lbs. or more dry weight, without safeguards	150	150		N		
HS3	Hazardous substance tank or container, above ground or underground, 56 gal. or more, or 100 lbs. or more dry weight with safeguards	100	100		N		
HS4	Hazardous substance multiple storage tanks or containers for residential retail sale or use, no single tank or container exceeding 56 gal. or 100 lbs., but aggregate volume exceeding	50	50		N		
HWF	Highest water or flood level	50	N/A		N		
*HG1	Horizontal ground source closed loop heat exchanger buried piping	50	50		N		
*HG2	Horizontal ground source closed loop heat exchanger buried piping and horizontal piping, approved materials and heat transfer fluid	50	10		N		
IWD	Industrial waste disposal well (Class V well) <sup>2</sup>	illegal <sup>3</sup>	illegal <sup>3</sup>		N		
IWS	Interceptor, including a flammable waste or sediment	50	50		N		
OH1	Ordinary high water level of a stream, river, pond, lake, reservoir, or drainage ditch (holds water six months or more)	50	35		Y	120	Y



PWS ID / FACILITY ID

1550010 S09

UNIQUE WELL NO.

220662

SETBACK DISTANCES

All potential contaminant sources must be noted on sketch.

Record the distance and approximate compass bearing of each potential contaminant source from the well, and identify the source using the "Source Code". Unlabeled points on the map are unsealed wells.



	Y	N	N/A
Were the isolation distances maintained for the new sources of contamination?			X
Is the system monitoring existing nonconforming sources of contamination?			X

Reminder Question: Were the wellhead protection measure(s) implemented?

INSPECTOR

Bailey, Pat (SWP)

DATE

9 - 2 - 2015

PWS ID / FACILITY ID	1550010 S09	UNIQUE WELL NO.	220662
----------------------	-------------	-----------------	--------

RECOMMENDED WELLHEAD PROTECTION (WHP) MEASURES	WHP MEASURE IMPLEMENTED? Y or N	DATE VERIFIED
Floor drains, such as in pumphouses, that discharge to a gravel pocket or seepage pit should have a "No Dumping" sign posted.		09/28/2011
The unused, unsealed wells located on the property should be sealed in accordance with Minn. Rules 4725.3850 and 4725.3875 by a properly licensed well contractor. Unused wells that have not been properly sealed can provide a direct pathway for contaminants to enter the drinking water source.		

COMMENTS
Retired 500,000 gallon water storage reservoir 42 feet SE of well. OH1 ordinary high water for Zumbro River. 272029# 2, 2220661#3, 272030#4, are all buried but being investigated by RPU for determination of sealing condition. Three original dug wells have been sealed. Office building to the west.

**For further information, please contact:**

**Minnesota Department of Health  
Drinking Water Protection Section  
Source Water Protection Unit  
P.O. Box 64975  
St. Paul, Minnesota 55164-0975**

**Section Receptionist: 651-201-4700  
Division TDD: 651-201-5797 or MN Relay Service @ 1-800-627-3529 and ask for 651-201-5000**

INNER WELLHEAD MANAGEMENT ZONE (IWMZ) -  
 POTENTIAL CONTAMINANT SOURCE INVENTORY (PCSI) REPORT

**PUBLIC WATER SYSTEM INFORMATION**

<b>PWS ID</b>	1550010	<b>COMMUNITY</b>
<b>NAME</b>	Rochester	
<b>ADDRESS</b>	Rochester Public Utilities, c/o Mr. Todd Osweiler, 4000 East River Road NE, Rochester, MN 559062813	

**FACILITY (WELL) INFORMATION**

<b>NAME</b>	Well #21	<b>IS THERE A WELL LOG OR ADDITIONAL CONSTRUCTION INFORMATION AVAILABLE?</b>  <input type="checkbox"/> YES (Please attach a copy) <input type="checkbox"/> NO <input type="checkbox"/> UNDETERMINED
<b>FACILITY ID</b>	S10	
<b>UNIQUE WELL NO.</b>	220625	
<b>COUNTY</b>	Olmsted	

<b>PWS ID / FACILITY ID</b>	1550010    S10	<b>UNIQUE WELL NO.</b>	220625
-----------------------------	----------------	------------------------	--------

PCSI CODE	ACTUAL OR POTENTIAL CONTAMINATION SOURCE	ISOLATION DISTANCES (FEET)			LOCATION		
		Minimum Distances		Sensitive Well <sup>1</sup>	Within 200 Ft. Y / N / U	Dist. from Well	Est. (?)
		Community	Non-community				

**Agricultural Related**

*AC1	Agricultural chemical buried piping	50	50		N		
*AC2	Agricultural chemical multiple tanks or containers for residential retail sale or use, no single tank or container exceeding, but aggregate volume exceeding 56 gal. or 100 lbs. dry weight	50	50		N		
ACP	Agricultural chemical tank or container with 25 gal. or more or 100 lbs. or more dry weight, or equipment filling or cleaning area without safeguards	150	150		N		
ACS	Agricultural chemical storage or equipment filling or cleaning area with safeguards	100	100		N		
ACR	Agricultural chemical storage or equipment filling or cleaning area with safeguards and roofed	50	50		N		
ADW	Agricultural drainage well <sup>2</sup> (Class V well - illegal <sup>3</sup> )	50	50		N		
AAT	Anhydrous ammonia tank (stationary tank)	50	50		N		
AB1	Animal building, feedlot, confinement area, or kennel, 0.1 to 1.0 animal unit (stockyard)	50	20	100/40	N		
AB2	Animal building or poultry building, including a horse riding area, more than 1.0 animal unit	50	50	100	N		
ABS	Animal burial area, more than 1.0 animal unit	50	50		N		
FWP	Animal feeding or watering area within a pasture, more than 1.0 animal unit	50	50	100	N		
AF1	Animal feedlot, unroofed, 300 or more animal units (stockyard)	100	100	200	N		
AF2	Animal feedlot, more than 1.0, but less than 300 animal units (stockyard)	50	50	100	N		
AMA	Animal manure application	use discretion	use discretion		N		
REN	Animal rendering plant	50	50		N		
MS1	Manure (liquid) storage basin or lagoon, unpermitted or noncertified	300	300	600	N		
MS2	Manure (liquid) storage basin or lagoon, approved earthen liner	150	150	300	N		
MS3	Manure (liquid) storage basin or lagoon, approved concrete or composite liner	100	100	200	N		
MS4	Manure (solid) storage area, not covered with a roof	100	100	200	N		
OSC	Open storage for crops	use discretion	use discretion		N		

**SSTS Related**

AA1	Absorption area of a soil dispersal system, average flow greater than 10,000 gal./day	300	300	600	N		
AA2	Absorption area of a soil dispersal system serving a facility handling infectious or pathological wastes, average flow 10,000 gal./day or less	150	150	300	N		
AA3	Absorption area of a soil dispersal system, average flow 10,000 gal./day or less	50	50	100	N		
AA4	Absorption area of a soil dispersal system serving multiple family residences or a non-residential facility and has the capacity to serve 20 or more persons per day (Class V well) <sup>2</sup>	50/300/150 <sup>4</sup>	50/300/150 <sup>4</sup>	100/600/300 <sup>4</sup>	N		
CSP	Cesspool	75	75	150	N		
AGG	Dry well, leaching pit, seepage pit	75	75	150	N		
*FD1	Floor drain, grate, or trough connected to a buried sewer	50	50		N		
*FD2	Floor drain, grate, or trough if buried sewer is air-tested, approved materials, serving one building, or two or less single-family residences	50	20		N		
*GW1	Gray-water dispersal area	50	50	100	N		
LC1	Large capacity cesspools (Class V well - illegal) <sup>2</sup>	75	75	150	N		
MVW	Motor vehicle waste disposal (Class V well - illegal) <sup>2</sup>	illegal	illegal		N		

<b>PWS ID / FACILITY ID</b>	1550010 S10	<b>UNIQUE WELL NO.</b>	220625
-----------------------------	-------------	------------------------	--------

PCSI CODE	ACTUAL OR POTENTIAL CONTAMINATION SOURCE	ISOLATION DISTANCES (FEET)				LOCATION	
		Minimum Distances		Sensitive Well <sup>1</sup>	Within 200 Ft. Y / N / U	Dist. from Well	Est. (?)
		Community	Non-community				
PR1	Privy, nonportable	50	50	100	N		
PR2	Portable (privy) or toilet	50	20		N		
*SF1	Watertight sand filter; peat filter; or constructed wetland	50	50		N		
SET	Septic tank	50	50		N		
HTK	Sewage holding tank, watertight	50	50		N		
SS1	Sewage sump capacity 100 gal. or more	50	50		N		
SS2	Sewage sump capacity less than 100 gal., tested, conforming to rule	50	20		N		
*ST1	Sewage treatment device, watertight	50	50		N		
SB1	Sewer, buried, approved materials, tested, serving one building, or two or less single-family residences	50	20		N		
SB2	Sewer, buried, collector, municipal, serving a facility handling infectious or pathological wastes, open-jointed or unapproved materials	50	50		N		
*WB1	Water treatment backwash holding basin, reclaim basin, or surge tank with a direct sewer connection	50	50		N		
*WB2	Water treatment backwash holding basin, reclaim basin, or surge tank with a backflow protected sewer connection	20	20		N		
<b>Land Application</b>							
SPT	Land spreading area for sewage, septage, or sludge	50	50	100	N		
<b>Solid Waste Related</b>							
COS	Commercial compost site	50	50		N		
CD1	Construction or demolition debris disposal area	50	50	100	N		
*HW1	Household solid waste disposal area, single residence	50	50	100	N		
LF1	Landfill, permitted demolition debris, dump, or mixed municipal solid waste from multiple persons	300	300	600	N		
SVY	Scrap yard	50	50		N		
SWT	Solid waste transfer station	50	50		N		
<b>Storm Water Related</b>							
SD1	Storm water drain pipe, 8 inches or greater in diameter	50	20		Y	95	Y
SWI	Storm water drainage well <sup>2</sup> (Class V well - illegal <sup>3</sup> )	50	50		N		
SM1	Storm water pond greater than 5000 gal.	50	35		Y	85	Y
<b>Wells and Borings</b>							
*EB1	Elevator boring, not conforming to rule	50	50		N		
*EB2	Elevator boring, conforming to rule	20	20		N		
MON	Monitoring well	record dist.	record dist.		N		
WEL	Operating well	record dist.	record dist.		N		
UUW	Unused, unsealed well or boring	50	50		N		
<b>General</b>							
*CR1	Cistern or reservoir, buried, nonpressurized water supply	20	20		N		
PLM	Contaminant plume	50	50		N		
*CW1	Cooling water pond, industrial	50	50	100	N		
DC1	Deicing chemicals, bulk road	50	50	100	N		
*ET1	Electrical transformer storage area, oil-filled	50	50		N		
GRV	Grave or mausoleum	50	50		N		
GP1	Gravel pocket or French drain for clear water drainage only	20	20		N		
*HS1	Hazardous substance buried piping	50	50		N		
HS2	Hazardous substance tank or container, above ground or underground, 56 gal. or more, or 100 lbs. or more dry weight, without safeguards	150	150		N		
HS3	Hazardous substance tank or container, above ground or underground, 56 gal. or more, or 100 lbs. or more dry weight with safeguards	100	100		N		
HS4	Hazardous substance multiple storage tanks or containers for residential retail sale or use, no single tank or container exceeding 56 gal. or 100 lbs., but aggregate volume exceeding	50	50		N		
HWF	Highest water or flood level	50	N/A		N		
*HG1	Horizontal ground source closed loop heat exchanger buried piping	50	50		N		
*HG2	Horizontal ground source closed loop heat exchanger buried piping and horizontal piping, approved materials and heat transfer fluid	50	10		N		
IWD	Industrial waste disposal well (Class V well) <sup>2</sup>	illegal <sup>3</sup>	illegal <sup>3</sup>		N		
IWS	Interceptor, including a flammable waste or sediment	50	50		N		
OH1	Ordinary high water level of a stream, river, pond, lake, reservoir, or drainage ditch (holds water six months or more)	50	35		N		
*PP1	Petroleum buried piping	50	50		N		
*PP2	Petroleum or crude oil pipeline to a refinery or distribution center	100	100		N		





PWS ID / FACILITY ID

1550010 S10

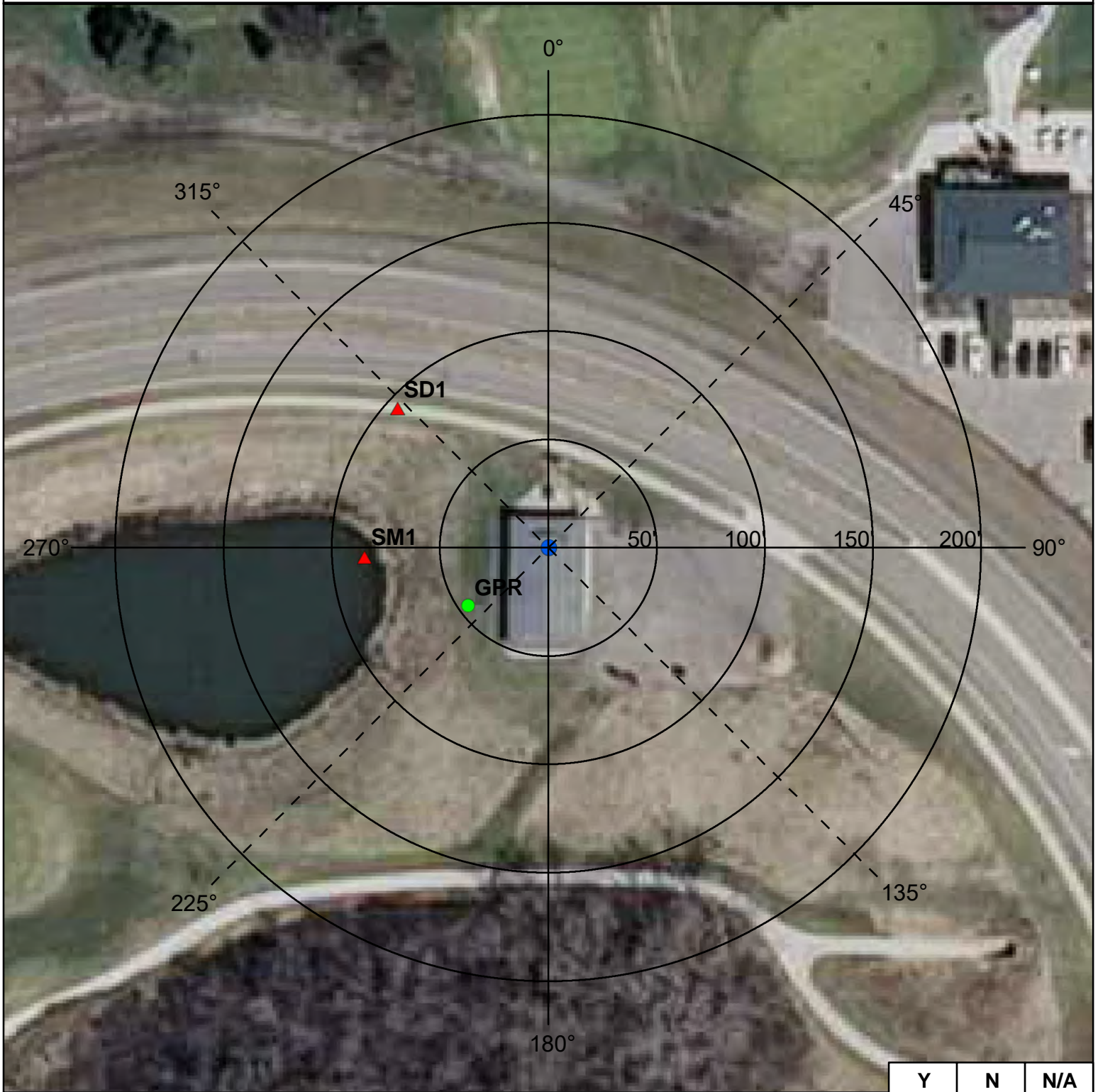
UNIQUE WELL NO.

220625

SETBACK DISTANCES

All potential contaminant sources must be noted on sketch.

Record the distance and approximate compass bearing of each potential contaminant source from the well, and identify the source using the "Source Code". Unlabeled points on the map are unsealed wells.



	Y	N	N/A
Were the isolation distances maintained for the new sources of contamination?	X		
Is the system monitoring existing nonconforming sources of contamination?			X

Reminder Question: Were the wellhead protection measure(s) implemented?

INSPECTOR	Bailey, Pat (SWP)	DATE	9 - 2 - 2015
-----------	-------------------	------	--------------

PWS ID / FACILITY ID	1550010 S10	UNIQUE WELL NO.	220625
----------------------	-------------	-----------------	--------

RECOMMENDED WELLHEAD PROTECTION (WHP) MEASURES	WHP MEASURE IMPLEMENTED? Y or N	DATE VERIFIED
Best management practices should be employed for outdoor chemical use, to prevent stormwater from moving chemical contaminants to surface waters or where wells could be impacted.		
Floor drains, such as in pumphouses, that discharge to a gravel pocket or seepage pit should have a "No Dumping" sign posted.	Y	09/28/2011

**COMMENTS**

Stormwater pipes from northwest of well and northeast of well join at SD1 location (Towne Club Parkway SE) and drain into stormwater pond.

**For further information, please contact:**

**Minnesota Department of Health  
 Drinking Water Protection Section  
 Source Water Protection Unit  
 P.O. Box 64975  
 St. Paul, Minnesota 55164-0975**

**Section Receptionist: 651-201-4700  
 Division TDD: 651-201-5797 or MN Relay Service @ 1-800-627-3529 and ask for 651-201-5000**

INNER WELLHEAD MANAGEMENT ZONE (IWMZ) -  
 POTENTIAL CONTAMINANT SOURCE INVENTORY (PCSI) REPORT

**PUBLIC WATER SYSTEM INFORMATION**

<b>PWS ID</b>	1550010	<b>COMMUNITY</b>
<b>NAME</b>	Rochester	
<b>ADDRESS</b>	Rochester Public Utilities, c/o Mr. Todd Osweiler, 4000 East River Road NE, Rochester, MN 559062813	

**FACILITY (WELL) INFORMATION**

<b>NAME</b>	Well #22	<b>IS THERE A WELL LOG OR ADDITIONAL CONSTRUCTION INFORMATION AVAILABLE?</b>  <input type="checkbox"/> YES (Please attach a copy) <input type="checkbox"/> NO <input type="checkbox"/> UNDETERMINED
<b>FACILITY ID</b>	S11	
<b>UNIQUE WELL NO.</b>	220818	
<b>COUNTY</b>	Olmsted	

<b>PWS ID / FACILITY ID</b>	1550010    S11	<b>UNIQUE WELL NO.</b>	220818
-----------------------------	----------------	------------------------	--------

PCSI CODE	ACTUAL OR POTENTIAL CONTAMINATION SOURCE	ISOLATION DISTANCES (FEET)			LOCATION		
		Minimum Distances		Sensitive Well <sup>1</sup>	Within 200 Ft. Y / N / U	Dist. from Well	Est. (?)
		Community	Non-community				

**Agricultural Related**

*AC1	Agricultural chemical buried piping	50	50		N		
*AC2	Agricultural chemical multiple tanks or containers for residential retail sale or use, no single tank or container exceeding, but aggregate volume exceeding 56 gal. or 100 lbs. dry weight	50	50		N		
ACP	Agricultural chemical tank or container with 25 gal. or more or 100 lbs. or more dry weight, or equipment filling or cleaning area without safeguards	150	150		N		
ACS	Agricultural chemical storage or equipment filling or cleaning area with safeguards	100	100		N		
ACR	Agricultural chemical storage or equipment filling or cleaning area with safeguards and roofed	50	50		N		
ADW	Agricultural drainage well <sup>2</sup> (Class V well - illegal <sup>3</sup> )	50	50		N		
AAT	Anhydrous ammonia tank (stationary tank)	50	50		N		
AB1	Animal building, feedlot, confinement area, or kennel, 0.1 to 1.0 animal unit (stockyard)	50	20	100/40	N		
AB2	Animal building or poultry building, including a horse riding area, more than 1.0 animal unit	50	50	100	N		
ABS	Animal burial area, more than 1.0 animal unit	50	50		N		
FWP	Animal feeding or watering area within a pasture, more than 1.0 animal unit	50	50	100	N		
AF1	Animal feedlot, unroofed, 300 or more animal units (stockyard)	100	100	200	N		
AF2	Animal feedlot, more than 1.0, but less than 300 animal units (stockyard)	50	50	100	N		
AMA	Animal manure application	use discretion	use discretion		N		
REN	Animal rendering plant	50	50		N		
MS1	Manure (liquid) storage basin or lagoon, unpermitted or noncertified	300	300	600	N		
MS2	Manure (liquid) storage basin or lagoon, approved earthen liner	150	150	300	N		
MS3	Manure (liquid) storage basin or lagoon, approved concrete or composite liner	100	100	200	N		
MS4	Manure (solid) storage area, not covered with a roof	100	100	200	N		
OSC	Open storage for crops	use discretion	use discretion		N		

**SSTS Related**

AA1	Absorption area of a soil dispersal system, average flow greater than 10,000 gal./day	300	300	600	N		
AA2	Absorption area of a soil dispersal system serving a facility handling infectious or pathological wastes, average flow 10,000 gal./day or less	150	150	300	N		
AA3	Absorption area of a soil dispersal system, average flow 10,000 gal./day or less	50	50	100	N		
AA4	Absorption area of a soil dispersal system serving multiple family residences or a non-residential facility and has the capacity to serve 20 or more persons per day (Class V well) <sup>2</sup>	50/300/150 <sup>4</sup>	50/300/150 <sup>4</sup>	100/600/300 <sup>4</sup>	N		
CSP	Cesspool	75	75	150	N		
AGG	Dry well, leaching pit, seepage pit	75	75	150	N		
*FD1	Floor drain, grate, or trough connected to a buried sewer	50	50		N		
*FD2	Floor drain, grate, or trough if buried sewer is air-tested, approved materials, serving one building, or two or less single-family residences	50	20		N		
*GW1	Gray-water dispersal area	50	50	100	N		
LC1	Large capacity cesspools (Class V well - illegal) <sup>2</sup>	75	75	150	N		
MVW	Motor vehicle waste disposal (Class V well - illegal) <sup>2</sup>	illegal	illegal		N		

<b>PWS ID / FACILITY ID</b>	1550010 S11	<b>UNIQUE WELL NO.</b>	220818
-----------------------------	-------------	------------------------	--------

PCSI CODE	ACTUAL OR POTENTIAL CONTAMINATION SOURCE	ISOLATION DISTANCES (FEET)				LOCATION	
		Minimum Distances		Sensitive Well <sup>1</sup>	Within 200 Ft. Y / N / U	Dist. from Well	Est. (?)
		Community	Non-community				
PR1	Privy, nonportable	50	50	100	N		
PR2	Portable (privy) or toilet	50	20		N		
*SF1	Watertight sand filter; peat filter; or constructed wetland	50	50		N		
SET	Septic tank	50	50		N		
HTK	Sewage holding tank, watertight	50	50		N		
SS1	Sewage sump capacity 100 gal. or more	50	50		N		
SS2	Sewage sump capacity less than 100 gal., tested, conforming to rule	50	20		N		
*ST1	Sewage treatment device, watertight	50	50		N		
SB1	Sewer, buried, approved materials, tested, serving one building, or two or less single-family residences	50	20		Y	150	Y
SB2	Sewer, buried, collector, municipal, serving a facility handling infectious or pathological wastes, open-jointed or unapproved materials	50	50		Y	100	Y
*WB1	Water treatment backwash holding basin, reclaim basin, or surge tank with a direct sewer connection	50	50		N		
*WB2	Water treatment backwash holding basin, reclaim basin, or surge tank with a backflow protected sewer connection	20	20		N		
<b>Land Application</b>							
SPT	Land spreading area for sewage, septage, or sludge	50	50	100	N		
<b>Solid Waste Related</b>							
COS	Commercial compost site	50	50		N		
CD1	Construction or demolition debris disposal area	50	50	100	N		
*HW1	Household solid waste disposal area, single residence	50	50	100	N		
LF1	Landfill, permitted demolition debris, dump, or mixed municipal solid waste from multiple persons	300	300	600	N		
SVY	Scrap yard	50	50		N		
SWT	Solid waste transfer station	50	50		N		
<b>Storm Water Related</b>							
SD1	Storm water drain pipe, 8 inches or greater in diameter	50	20		Y	125	Y
SWI	Storm water drainage well <sup>2</sup> (Class V well - illegal <sup>3</sup> )	50	50		N		
SM1	Storm water pond greater than 5000 gal.	50	35		N		
<b>Wells and Borings</b>							
*EB1	Elevator boring, not conforming to rule	50	50		N		
*EB2	Elevator boring, conforming to rule	20	20		N		
MON	Monitoring well	record dist.	record dist.		N		
WEL	Operating well	record dist.	record dist.		N		
UUW	Unused, unsealed well or boring	50	50		N		
<b>General</b>							
*CR1	Cistern or reservoir, buried, nonpressurized water supply	20	20		N		
PLM	Contaminant plume	50	50		N		
*CW1	Cooling water pond, industrial	50	50	100	N		
DC1	Deicing chemicals, bulk road	50	50	100	N		
*ET1	Electrical transformer storage area, oil-filled	50	50		N		
GRV	Grave or mausoleum	50	50		N		
GP1	Gravel pocket or French drain for clear water drainage only	20	20		N		
*HS1	Hazardous substance buried piping	50	50		N		
HS2	Hazardous substance tank or container, above ground or underground, 56 gal. or more, or 100 lbs. or more dry weight, without safeguards	150	150		N		
HS3	Hazardous substance tank or container, above ground or underground, 56 gal. or more, or 100 lbs. or more dry weight with safeguards	100	100		N		
HS4	Hazardous substance multiple storage tanks or containers for residential retail sale or use, no single tank or container exceeding 56 gal. or 100 lbs., but aggregate volume exceeding	50	50		N		
HWF	Highest water or flood level	50	N/A		N		
*HG1	Horizontal ground source closed loop heat exchanger buried piping	50	50		N		
*HG2	Horizontal ground source closed loop heat exchanger buried piping and horizontal piping, approved materials and heat transfer fluid	50	10		N		
IWD	Industrial waste disposal well (Class V well) <sup>2</sup>	illegal <sup>3</sup>	illegal <sup>3</sup>		N		
IWS	Interceptor, including a flammable waste or sediment	50	50		N		
OH1	Ordinary high water level of a stream, river, pond, lake, reservoir, or drainage ditch (holds water six months or more)	50	35		N		
*PP1	Petroleum buried piping	50	50		N		
*PP2	Petroleum or crude oil pipeline to a refinery or distribution center	100	100		N		




PWS ID / FACILITY ID 1550010 S11

UNIQUE WELL NO. 220818

SETBACK DISTANCES All potential contaminant sources must be noted on sketch.

Record the distance and approximate compass bearing of each potential contaminant source from the well, and identify the source using the "Source Code". Unlabeled points on the map are unsealed wells.



Y	N	N/A
---	---	-----

Were the isolation distances maintained for the new sources of contamination?			X
---	--	--	---

Is the system monitoring existing nonconforming sources of contamination?			X
---	--	--	---

Reminder Question: Were the wellhead protection measure(s) implemented?

INSPECTOR	Bailey, Pat (SWP)	DATE	9 - 2 - 2015
-----------	-------------------	------	--------------

PWS ID / FACILITY ID	1550010 S11	UNIQUE WELL NO.	220818
----------------------	-------------	-----------------	--------

RECOMMENDED WELLHEAD PROTECTION (WHP) MEASURES	WHP MEASURE IMPLEMENTED? Y or N	DATE VERIFIED
Any sewer lines that are observed to be leaking, cracked, or deteriorated, should be replaced.		
Best management practices should be employed for outdoor chemical use, to prevent stormwater from moving chemical contaminants to surface waters or where wells could be impacted.		
Floor drains, such as in pumphouses, that discharge to a gravel pocket or seepage pit should have a "No Dumping" sign posted.	Y	08/05/2011

COMMENTS
<p>SB2 and SW1 represents pipes that run south from Rolling Creek Park 21 and then 90 degrees &amp; east under 38th St. NW</p> <p>Monitoring well 511174 (H046057) for Leak Site 2423 was ~ approx. 200' from well. This MW was sealed in 1995.</p>

**For further information, please contact:**

**Minnesota Department of Health  
Drinking Water Protection Section  
Source Water Protection Unit  
P.O. Box 64975  
St. Paul, Minnesota 55164-0975**

**Section Receptionist: 651-201-4700  
Division TDD: 651-201-5797 or MN Relay Service @ 1-800-627-3529 and ask for 651-201-5000**

INNER WELLHEAD MANAGEMENT ZONE (IWMZ) -  
 POTENTIAL CONTAMINANT SOURCE INVENTORY (PCSI) REPORT

**PUBLIC WATER SYSTEM INFORMATION**

<b>PWS ID</b>	1550010	<b>COMMUNITY</b>
<b>NAME</b>	Rochester	
<b>ADDRESS</b>	Rochester Public Utilities, c/o Mr. Todd Osweiler, 4000 East River Road NE, Rochester, MN 559062813	

**FACILITY (WELL) INFORMATION**

<b>NAME</b>	Well #23	<b>IS THERE A WELL LOG OR ADDITIONAL CONSTRUCTION INFORMATION AVAILABLE?</b>  <input type="checkbox"/> YES (Please attach a copy) <input type="checkbox"/> NO <input type="checkbox"/> UNDETERMINED
<b>FACILITY ID</b>	S12	
<b>UNIQUE WELL NO.</b>	220660	
<b>COUNTY</b>	Olmsted	

<b>PWS ID / FACILITY ID</b>	1550010    S12	<b>UNIQUE WELL NO.</b>	220660
-----------------------------	----------------	------------------------	--------

PCSI CODE	ACTUAL OR POTENTIAL CONTAMINATION SOURCE	ISOLATION DISTANCES (FEET)			LOCATION		
		Minimum Distances		Sensitive Well <sup>1</sup>	Within 200 Ft. Y / N / U	Dist. from Well	Est. (?)
		Community	Non-community				

**Agricultural Related**

*AC1	Agricultural chemical buried piping	50	50		N		
*AC2	Agricultural chemical multiple tanks or containers for residential retail sale or use, no single tank or container exceeding, but aggregate volume exceeding 56 gal. or 100 lbs. dry weight	50	50		N		
ACP	Agricultural chemical tank or container with 25 gal. or more or 100 lbs. or more dry weight, or equipment filling or cleaning area without safeguards	150	150		N		
ACS	Agricultural chemical storage or equipment filling or cleaning area with safeguards	100	100		N		
ACR	Agricultural chemical storage or equipment filling or cleaning area with safeguards and roofed	50	50		N		
ADW	Agricultural drainage well <sup>2</sup> (Class V well - illegal <sup>3</sup> )	50	50		N		
AAT	Anhydrous ammonia tank (stationary tank)	50	50		N		
AB1	Animal building, feedlot, confinement area, or kennel, 0.1 to 1.0 animal unit (stockyard)	50	20	100/40	N		
AB2	Animal building or poultry building, including a horse riding area, more than 1.0 animal unit	50	50	100	N		
ABS	Animal burial area, more than 1.0 animal unit	50	50		N		
FWP	Animal feeding or watering area within a pasture, more than 1.0 animal unit	50	50	100	N		
AF1	Animal feedlot, unroofed, 300 or more animal units (stockyard)	100	100	200	N		
AF2	Animal feedlot, more than 1.0, but less than 300 animal units (stockyard)	50	50	100	N		
AMA	Animal manure application	use discretion	use discretion		N		
REN	Animal rendering plant	50	50		N		
MS1	Manure (liquid) storage basin or lagoon, unpermitted or noncertified	300	300	600	N		
MS2	Manure (liquid) storage basin or lagoon, approved earthen liner	150	150	300	N		
MS3	Manure (liquid) storage basin or lagoon, approved concrete or composite liner	100	100	200	N		
MS4	Manure (solid) storage area, not covered with a roof	100	100	200	N		
OSC	Open storage for crops	use discretion	use discretion		N		

**SSTS Related**

AA1	Absorption area of a soil dispersal system, average flow greater than 10,000 gal./day	300	300	600	N		
AA2	Absorption area of a soil dispersal system serving a facility handling infectious or pathological wastes, average flow 10,000 gal./day or less	150	150	300	N		
AA3	Absorption area of a soil dispersal system, average flow 10,000 gal./day or less	50	50	100	N		
AA4	Absorption area of a soil dispersal system serving multiple family residences or a non-residential facility and has the capacity to serve 20 or more persons per day (Class V well) <sup>2</sup>	50/300/150 <sup>4</sup>	50/300/150 <sup>4</sup>	100/600/300 <sup>4</sup>	N		
CSP	Cesspool	75	75	150	N		
AGG	Dry well, leaching pit, seepage pit	75	75	150	N		
*FD1	Floor drain, grate, or trough connected to a buried sewer	50	50		N		
*FD2	Floor drain, grate, or trough if buried sewer is air-tested, approved materials, serving one building, or two or less single-family residences	50	20		N		
*GW1	Gray-water dispersal area	50	50	100	N		
LC1	Large capacity cesspools (Class V well - illegal) <sup>2</sup>	75	75	150	N		
MVW	Motor vehicle waste disposal (Class V well - illegal) <sup>2</sup>	illegal	illegal		N		



<b>PWS ID / FACILITY ID</b>	1550010	S12	<b>UNIQUE WELL NO.</b>	220660
-----------------------------	---------	-----	------------------------	--------

PCSI CODE	ACTUAL OR POTENTIAL CONTAMINATION SOURCE	ISOLATION DISTANCES (FEET)				LOCATION	
		Minimum Distances		Sensitive Well <sup>1</sup>	Within 200 Ft. Y / N / U	Dist. from Well	Est. (?)
		Community	Non-community				
PR1	Privy, nonportable	50	50	100	N		
PR2	Portable (privy) or toilet	50	20		N		
*SF1	Watertight sand filter; peat filter; or constructed wetland	50	50		N		
SET	Septic tank	50	50		N		
HTK	Sewage holding tank, watertight	50	50		N		
SS1	Sewage sump capacity 100 gal. or more	50	50		N		
SS2	Sewage sump capacity less than 100 gal., tested, conforming to rule	50	20		N		
*ST1	Sewage treatment device, watertight	50	50		N		
SB1	Sewer, buried, approved materials, tested, serving one building, or two or less single-family residences	50	20		N		
SB2	Sewer, buried, collector, municipal, serving a facility handling infectious or pathological wastes, open-jointed or unapproved materials	50	50		Y	120	Y
*WB1	Water treatment backwash holding basin, reclaim basin, or surge tank with a direct sewer connection	50	50		N		
*WB2	Water treatment backwash holding basin, reclaim basin, or surge tank with a backflow protected sewer connection	20	20		N		
<b>Land Application</b>							
SPT	Land spreading area for sewage, septage, or sludge	50	50	100	N		
<b>Solid Waste Related</b>							
COS	Commercial compost site	50	50		N		
CD1	Construction or demolition debris disposal area	50	50	100	N		
*HW1	Household solid waste disposal area, single residence	50	50	100	N		
LF1	Landfill, permitted demolition debris, dump, or mixed municipal solid waste from multiple persons	300	300	600	N		
SVY	Scrap yard	50	50		N		
SWT	Solid waste transfer station	50	50		N		
<b>Storm Water Related</b>							
SD1	Storm water drain pipe, 8 inches or greater in diameter	50	20		Y	105	Y
SWI	Storm water drainage well <sup>2</sup> (Class V well - illegal <sup>3</sup> )	50	50		N		
SM1	Storm water pond greater than 5000 gal.	50	35		N		
<b>Wells and Borings</b>							
*EB1	Elevator boring, not conforming to rule	50	50		N		
*EB2	Elevator boring, conforming to rule	20	20		N		
MON	Monitoring well	record dist.	record dist.		N		
WEL	Operating well	record dist.	record dist.		N		
UUW	Unused, unsealed well or boring	50	50		N		
<b>General</b>							
*CR1	Cistern or reservoir, buried, nonpressurized water supply	20	20		N		
PLM	Contaminant plume	50	50		N		
*CW1	Cooling water pond, industrial	50	50	100	N		
DC1	Deicing chemicals, bulk road	50	50	100	N		
*ET1	Electrical transformer storage area, oil-filled	50	50		N		
GRV	Grave or mausoleum	50	50		N		
GP1	Gravel pocket or French drain for clear water drainage only	20	20		N		
*HS1	Hazardous substance buried piping	50	50		N		
HS2	Hazardous substance tank or container, above ground or underground, 56 gal. or more, or 100 lbs. or more dry weight, without safeguards	150	150		N		
HS3	Hazardous substance tank or container, above ground or underground, 56 gal. or more, or 100 lbs. or more dry weight with safeguards	100	100		N		
HS4	Hazardous substance multiple storage tanks or containers for residential retail sale or use, no single tank or container exceeding 56 gal. or 100 lbs., but aggregate volume exceeding	50	50		N		
HWF	Highest water or flood level	50	N/A		N		
*HG1	Horizontal ground source closed loop heat exchanger buried piping	50	50		N		
*HG2	Horizontal ground source closed loop heat exchanger buried piping and horizontal piping, approved materials and heat transfer fluid	50	10		N		
IWD	Industrial waste disposal well (Class V well) <sup>2</sup>	illegal <sup>3</sup>	illegal <sup>3</sup>		N		
IWS	Interceptor, including a flammable waste or sediment	50	50		N		
OH1	Ordinary high water level of a stream, river, pond, lake, reservoir, or drainage ditch (holds water six months or more)	50	35		Y	150	Y
*PP1	Petroleum buried piping	50	50		N		
*PP2	Petroleum or crude oil pipeline to a refinery or distribution center	100	100		N		



PWS ID / FACILITY ID

1550010 S12

UNIQUE WELL NO.

220660

SETBACK DISTANCES

All potential contaminant sources must be noted on sketch.

Record the distance and approximate compass bearing of each potential contaminant source from the well, and identify the source using the "Source Code". Unlabeled points on the map are unsealed wells.



	Y	N	N/A
Were the isolation distances maintained for the new sources of contamination?			X
Is the system monitoring existing nonconforming sources of contamination?			X

Reminder Question: Were the wellhead protection measure(s) implemented?

INSPECTOR

Bailey, Pat (SWP)

DATE

9 - 2 - 2015

PWS ID / FACILITY ID	1550010 S12	UNIQUE WELL NO.	220660
----------------------	-------------	-----------------	--------

RECOMMENDED WELLHEAD PROTECTION (WHP) MEASURES	WHP MEASURE IMPLEMENTED? Y or N	DATE VERIFIED
Any sewer lines that are observed to be leaking, cracked, or deteriorated, should be replaced.		
Best management practices should be employed for outdoor chemical use, to prevent stormwater from moving chemical contaminants to surface waters or where wells could be impacted.		
Floor drains, such as in pumphouses, that discharge to a gravel pocket or seepage pit should have a "No Dumping" sign posted.	Y	09/28/2011

COMMENTS
<p>OH1 ~ordinary high water mark for Bear Creek. Stormwater pipe discharges to Bear Creek runs east west under path with connections to a pipe from the south.            SB2 point represent the corner of an L to the east and south.</p>

**For further information, please contact:**

**Minnesota Department of Health  
 Drinking Water Protection Section  
 Source Water Protection Unit  
 P.O. Box 64975  
 St. Paul, Minnesota 55164-0975**

**Section Receptionist: 651-201-4700  
 Division TDD: 651-201-5797 or MN Relay Service @ 1-800-627-3529 and ask for 651-201-5000**

**INNER WELLHEAD MANAGEMENT ZONE (IWMZ) -  
 POTENTIAL CONTAMINANT SOURCE INVENTORY (PCSI) REPORT**

**PUBLIC WATER SYSTEM INFORMATION**

<b>PWS ID</b>	1550010	<b>COMMUNITY</b>
<b>NAME</b>	Rochester	
<b>ADDRESS</b>	Rochester Public Utilities, c/o Mr. Todd Osweiler, 4000 East River Road NE, Rochester, MN 559062813	

**FACILITY (WELL) INFORMATION**

<b>NAME</b>	Well #24	<b>IS THERE A WELL LOG OR ADDITIONAL CONSTRUCTION INFORMATION AVAILABLE?</b>  <input type="checkbox"/> YES (Please attach a copy) <input type="checkbox"/> NO <input type="checkbox"/> UNDETERMINED
<b>FACILITY ID</b>	S13	
<b>UNIQUE WELL NO.</b>	220819	
<b>COUNTY</b>	Olmsted	

<b>PWS ID / FACILITY ID</b>	1550010    S13	<b>UNIQUE WELL NO.</b>	220819
-----------------------------	----------------	------------------------	--------

PCSI CODE	ACTUAL OR POTENTIAL CONTAMINATION SOURCE	ISOLATION DISTANCES (FEET)			LOCATION		
		Minimum Distances		Sensitive Well <sup>1</sup>	Within 200 Ft. Y / N / U	Dist. from Well	Est. (?)
		Community	Non-community				

**Agricultural Related**

*AC1	Agricultural chemical buried piping	50	50		N		
*AC2	Agricultural chemical multiple tanks or containers for residential retail sale or use, no single tank or container exceeding, but aggregate volume exceeding 56 gal. or 100 lbs. dry weight	50	50		N		
ACP	Agricultural chemical tank or container with 25 gal. or more or 100 lbs. or more dry weight, or equipment filling or cleaning area without safeguards	150	150		N		
ACS	Agricultural chemical storage or equipment filling or cleaning area with safeguards	100	100		N		
ACR	Agricultural chemical storage or equipment filling or cleaning area with safeguards and roofed	50	50		N		
ADW	Agricultural drainage well <sup>2</sup> (Class V well - illegal <sup>3</sup> )	50	50		N		
AAT	Anhydrous ammonia tank (stationary tank)	50	50		N		
AB1	Animal building, feedlot, confinement area, or kennel, 0.1 to 1.0 animal unit (stockyard)	50	20	100/40	N		
AB2	Animal building or poultry building, including a horse riding area, more than 1.0 animal unit	50	50	100	N		
ABS	Animal burial area, more than 1.0 animal unit	50	50		N		
FWP	Animal feeding or watering area within a pasture, more than 1.0 animal unit	50	50	100	N		
AF1	Animal feedlot, unroofed, 300 or more animal units (stockyard)	100	100	200	N		
AF2	Animal feedlot, more than 1.0, but less than 300 animal units (stockyard)	50	50	100	N		
AMA	Animal manure application	use discretion	use discretion		N		
REN	Animal rendering plant	50	50		N		
MS1	Manure (liquid) storage basin or lagoon, unpermitted or noncertified	300	300	600	N		
MS2	Manure (liquid) storage basin or lagoon, approved earthen liner	150	150	300	N		
MS3	Manure (liquid) storage basin or lagoon, approved concrete or composite liner	100	100	200	N		
MS4	Manure (solid) storage area, not covered with a roof	100	100	200	N		
OSC	Open storage for crops	use discretion	use discretion		N		

**SSTS Related**

AA1	Absorption area of a soil dispersal system, average flow greater than 10,000 gal./day	300	300	600	N		
AA2	Absorption area of a soil dispersal system serving a facility handling infectious or pathological wastes, average flow 10,000 gal./day or less	150	150	300	N		
AA3	Absorption area of a soil dispersal system, average flow 10,000 gal./day or less	50	50	100	N		
AA4	Absorption area of a soil dispersal system serving multiple family residences or a non-residential facility and has the capacity to serve 20 or more persons per day (Class V well) <sup>2</sup>	50/300/150 <sup>4</sup>	50/300/150 <sup>4</sup>	100/600/300 <sup>4</sup>	N		
CSP	Cesspool	75	75	150	N		
AGG	Dry well, leaching pit, seepage pit	75	75	150	N		
*FD1	Floor drain, grate, or trough connected to a buried sewer	50	50		N		
*FD2	Floor drain, grate, or trough if buried sewer is air-tested, approved materials, serving one building, or two or less single-family residences	50	20		N		
*GW1	Gray-water dispersal area	50	50	100	N		
LC1	Large capacity cesspools (Class V well - illegal) <sup>2</sup>	75	75	150	N		
MVW	Motor vehicle waste disposal (Class V well - illegal) <sup>2</sup>	illegal	illegal		N		

<b>PWS ID / FACILITY ID</b>	1550010	S13	<b>UNIQUE WELL NO.</b>	220819
-----------------------------	---------	-----	------------------------	--------

PCSI CODE	ACTUAL OR POTENTIAL CONTAMINATION SOURCE	ISOLATION DISTANCES (FEET)				LOCATION	
		Minimum Distances		Sensitive Well <sup>1</sup>	Within 200 Ft. Y / N / U	Dist. from Well	Est. (?)
		Community	Non-community				
PR1	Privy, nonportable	50	50	100	N		
PR2	Portable (privy) or toilet	50	20		N		
*SF1	Watertight sand filter; peat filter; or constructed wetland	50	50		N		
SET	Septic tank	50	50		N		
HTK	Sewage holding tank, watertight	50	50		N		
SS1	Sewage sump capacity 100 gal. or more	50	50		N		
SS2	Sewage sump capacity less than 100 gal., tested, conforming to rule	50	20		N		
*ST1	Sewage treatment device, watertight	50	50		N		
SB1	Sewer, buried, approved materials, tested, serving one building, or two or less single-family residences	50	20		Y	100	Y
SB2	Sewer, buried, collector, municipal, serving a facility handling infectious or pathological wastes, open-jointed or unapproved materials	50	50		Y	100	N
*WB1	Water treatment backwash holding basin, reclaim basin, or surge tank with a direct sewer connection	50	50		N		
*WB2	Water treatment backwash holding basin, reclaim basin, or surge tank with a backflow protected sewer connection	20	20		N		
<b>Land Application</b>							
SPT	Land spreading area for sewage, septage, or sludge	50	50	100	N		
<b>Solid Waste Related</b>							
COS	Commercial compost site	50	50		N		
CD1	Construction or demolition debris disposal area	50	50	100	N		
*HW1	Household solid waste disposal area, single residence	50	50	100	N		
LF1	Landfill, permitted demolition debris, dump, or mixed municipal solid waste from multiple persons	300	300	600	N		
SVY	Scrap yard	50	50		N		
SWT	Solid waste transfer station	50	50		N		
<b>Storm Water Related</b>							
SD1	Storm water drain pipe, 8 inches or greater in diameter	50	20		Y	90	Y
SWI	Storm water drainage well <sup>2</sup> (Class V well - illegal <sup>3</sup> )	50	50		N		
SM1	Storm water pond greater than 5000 gal.	50	35		N		
<b>Wells and Borings</b>							
*EB1	Elevator boring, not conforming to rule	50	50		N		
*EB2	Elevator boring, conforming to rule	20	20		N		
MON	Monitoring well	record dist.	record dist.		N		
WEL	Operating well	record dist.	record dist.		N		
UUW	Unused, unsealed well or boring	50	50		N		
<b>General</b>							
*CR1	Cistern or reservoir, buried, nonpressurized water supply	20	20		N		
PLM	Contaminant plume	50	50		N		
*CW1	Cooling water pond, industrial	50	50	100	N		
DC1	Deicing chemicals, bulk road	50	50	100	N		
*ET1	Electrical transformer storage area, oil-filled	50	50		N		
GRV	Grave or mausoleum	50	50		N		
GP1	Gravel pocket or French drain for clear water drainage only	20	20		N		
*HS1	Hazardous substance buried piping	50	50		N		
HS2	Hazardous substance tank or container, above ground or underground, 56 gal. or more, or 100 lbs. or more dry weight, without safeguards	150	150		N		
HS3	Hazardous substance tank or container, above ground or underground, 56 gal. or more, or 100 lbs. or more dry weight with safeguards	100	100		N		
HS4	Hazardous substance multiple storage tanks or containers for residential retail sale or use, no single tank or container exceeding 56 gal. or 100 lbs., but aggregate volume exceeding	50	50		N		
HWF	Highest water or flood level	50	N/A		N		
*HG1	Horizontal ground source closed loop heat exchanger buried piping	50	50		N		
*HG2	Horizontal ground source closed loop heat exchanger buried piping and horizontal piping, approved materials and heat transfer fluid	50	10		N		
IWD	Industrial waste disposal well (Class V well) <sup>2</sup>	illegal <sup>3</sup>	illegal <sup>3</sup>		N		
IWS	Interceptor, including a flammable waste or sediment	50	50		N		
OH1	Ordinary high water level of a stream, river, pond, lake, reservoir, or drainage ditch (holds water six months or more)	50	35		N		
*PP1	Petroleum buried piping	50	50		N		
*PP2	Petroleum or crude oil pipeline to a refinery or distribution center	100	100		N		

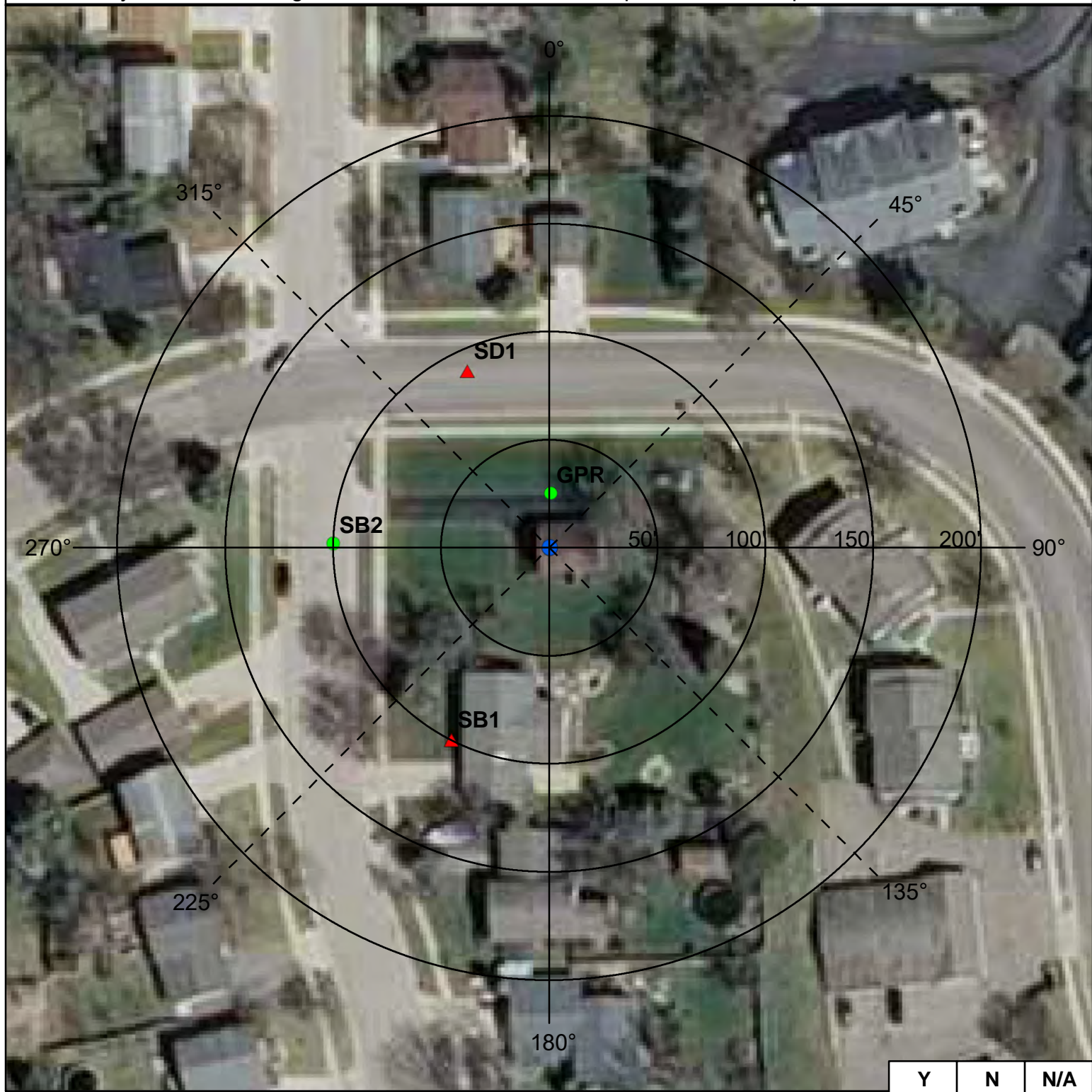


PWS ID / FACILITY ID 1550010 S13

UNIQUE WELL NO. 220819

SETBACK DISTANCES All potential contaminant sources must be noted on sketch.

Record the distance and approximate compass bearing of each potential contaminant source from the well, and identify the source using the "Source Code". Unlabeled points on the map are unsealed wells.



	Y	N	N/A
Were the isolation distances maintained for the new sources of contamination?			X
Is the system monitoring existing nonconforming sources of contamination?			X

Reminder Question: Were the wellhead protection measure(s) implemented?

INSPECTOR Bailey, Pat (SWP) DATE 9 - 2 - 2015



PWS ID / FACILITY ID	1550010 S13	UNIQUE WELL NO.	220819
----------------------	-------------	-----------------	--------

RECOMMENDED WELLHEAD PROTECTION (WHP) MEASURES	WHP MEASURE IMPLEMENTED? Y or N	DATE VERIFIED
Any sewer lines that are observed to be leaking, cracked, or deteriorated, should be replaced.		
Best management practices should be employed for outdoor chemical use, to prevent stormwater from moving chemical contaminants to surface waters or where wells could be impacted.		
Floor drains, such as in pumphouses, that discharge to a gravel pocket or seepage pit should have a "No Dumping" sign posted.	Y	08/05/2011

COMMENTS
<p>SD1 point represents closest point with lines running diagonally under Zumbro Drive NW. Stormwater drains on 4th Ave NW and Zumbro Drive NW.</p> <p>SB2 runs N-S under 4th Ave NW with a line intersecting Zumbro line from west.</p> <p>SB1 represents ~closest sewer service line from residences.</p>

**For further information, please contact:**

**Minnesota Department of Health  
Drinking Water Protection Section  
Source Water Protection Unit  
P.O. Box 64975  
St. Paul, Minnesota 55164-0975**

**Section Receptionist: 651-201-4700  
Division TDD: 651-201-5797 or MN Relay Service @ 1-800-627-3529 and ask for 651-201-5000**

INNER WELLHEAD MANAGEMENT ZONE (IWMZ) -  
 POTENTIAL CONTAMINANT SOURCE INVENTORY (PCSI) REPORT

**PUBLIC WATER SYSTEM INFORMATION**

<b>PWS ID</b>	1550010	<b>COMMUNITY</b>
<b>NAME</b>	Rochester	
<b>ADDRESS</b>	Rochester Public Utilities, c/o Mr. Todd Osweiler, 4000 East River Road NE, Rochester, MN 559062813	

**FACILITY (WELL) INFORMATION**

<b>NAME</b>	Well #25	<b>IS THERE A WELL LOG OR ADDITIONAL CONSTRUCTION INFORMATION AVAILABLE?</b>  <input type="checkbox"/> YES (Please attach a copy) <input type="checkbox"/> NO <input type="checkbox"/> UNDETERMINED
<b>FACILITY ID</b>	S14	
<b>UNIQUE WELL NO.</b>	220675	
<b>COUNTY</b>	Olmsted	

<b>PWS ID / FACILITY ID</b>	1550010    S14	<b>UNIQUE WELL NO.</b>	220675
-----------------------------	----------------	------------------------	--------

PCSI CODE	ACTUAL OR POTENTIAL CONTAMINATION SOURCE	ISOLATION DISTANCES (FEET)			LOCATION		
		Minimum Distances		Sensitive Well <sup>1</sup>	Within 200 Ft. Y / N / U	Dist. from Well	Est. (?)
		Community	Non-community				

**Agricultural Related**

*AC1	Agricultural chemical buried piping	50	50		N		
*AC2	Agricultural chemical multiple tanks or containers for residential retail sale or use, no single tank or container exceeding, but aggregate volume exceeding 56 gal. or 100 lbs. dry weight	50	50		N		
ACP	Agricultural chemical tank or container with 25 gal. or more or 100 lbs. or more dry weight, or equipment filling or cleaning area without safeguards	150	150		N		
ACS	Agricultural chemical storage or equipment filling or cleaning area with safeguards	100	100		N		
ACR	Agricultural chemical storage or equipment filling or cleaning area with safeguards and roofed	50	50		N		
ADW	Agricultural drainage well <sup>2</sup> (Class V well - illegal <sup>3</sup> )	50	50		N		
AAT	Anhydrous ammonia tank (stationary tank)	50	50		N		
AB1	Animal building, feedlot, confinement area, or kennel, 0.1 to 1.0 animal unit (stockyard)	50	20	100/40	N		
AB2	Animal building or poultry building, including a horse riding area, more than 1.0 animal unit	50	50	100	N		
ABS	Animal burial area, more than 1.0 animal unit	50	50		N		
FWP	Animal feeding or watering area within a pasture, more than 1.0 animal unit	50	50	100	N		
AF1	Animal feedlot, unroofed, 300 or more animal units (stockyard)	100	100	200	N		
AF2	Animal feedlot, more than 1.0, but less than 300 animal units (stockyard)	50	50	100	N		
AMA	Animal manure application	use discretion	use discretion		N		
REN	Animal rendering plant	50	50		N		
MS1	Manure (liquid) storage basin or lagoon, unpermitted or noncertified	300	300	600	N		
MS2	Manure (liquid) storage basin or lagoon, approved earthen liner	150	150	300	N		
MS3	Manure (liquid) storage basin or lagoon, approved concrete or composite liner	100	100	200	N		
MS4	Manure (solid) storage area, not covered with a roof	100	100	200	N		
OSC	Open storage for crops	use discretion	use discretion		N		

**SSTS Related**

AA1	Absorption area of a soil dispersal system, average flow greater than 10,000 gal./day	300	300	600	N		
AA2	Absorption area of a soil dispersal system serving a facility handling infectious or pathological wastes, average flow 10,000 gal./day or less	150	150	300	N		
AA3	Absorption area of a soil dispersal system, average flow 10,000 gal./day or less	50	50	100	N		
AA4	Absorption area of a soil dispersal system serving multiple family residences or a non-residential facility and has the capacity to serve 20 or more persons per day (Class V well) <sup>2</sup>	50/300/150 <sup>4</sup>	50/300/150 <sup>4</sup>	100/600/300 <sup>4</sup>	N		
CSP	Cesspool	75	75	150	N		
AGG	Dry well, leaching pit, seepage pit	75	75	150	N		
*FD1	Floor drain, grate, or trough connected to a buried sewer	50	50		N		
*FD2	Floor drain, grate, or trough if buried sewer is air-tested, approved materials, serving one building, or two or less single-family residences	50	20		N		
*GW1	Gray-water dispersal area	50	50	100	N		
LC1	Large capacity cesspools (Class V well - illegal) <sup>2</sup>	75	75	150	N		
MVW	Motor vehicle waste disposal (Class V well - illegal) <sup>2</sup>	illegal	illegal		N		

<b>PWS ID / FACILITY ID</b>	1550010 S14	<b>UNIQUE WELL NO.</b>	220675
-----------------------------	-------------	------------------------	--------

PCSI CODE	ACTUAL OR POTENTIAL CONTAMINATION SOURCE	ISOLATION DISTANCES (FEET)				LOCATION	
		Minimum Distances		Sensitive Well <sup>1</sup>	Within 200 Ft. Y / N / U	Dist. from Well	Est. (?)
		Community	Non-community				
PR1	Privy, nonportable	50	50	100	N		
PR2	Portable (privy) or toilet	50	20		N		
*SF1	Watertight sand filter; peat filter; or constructed wetland	50	50		N		
SET	Septic tank	50	50		N		
HTK	Sewage holding tank, watertight	50	50		N		
SS1	Sewage sump capacity 100 gal. or more	50	50		N		
SS2	Sewage sump capacity less than 100 gal., tested, conforming to rule	50	20		N		
*ST1	Sewage treatment device, watertight	50	50		N		
SB1	Sewer, buried, approved materials, tested, serving one building, or two or less single-family residences	50	20		N		
SB2	Sewer, buried, collector, municipal, serving a facility handling infectious or pathological wastes, open-jointed or unapproved materials	50	50		Y	85	Y
*WB1	Water treatment backwash holding basin, reclaim basin, or surge tank with a direct sewer connection	50	50		N		
*WB2	Water treatment backwash holding basin, reclaim basin, or surge tank with a backflow protected sewer connection	20	20		N		
<b>Land Application</b>							
SPT	Land spreading area for sewage, septage, or sludge	50	50	100	N		
<b>Solid Waste Related</b>							
COS	Commercial compost site	50	50		N		
CD1	Construction or demolition debris disposal area	50	50	100	N		
*HW1	Household solid waste disposal area, single residence	50	50	100	N		
LF1	Landfill, permitted demolition debris, dump, or mixed municipal solid waste from multiple persons	300	300	600	N		
SVY	Scrap yard	50	50		N		
SWT	Solid waste transfer station	50	50		N		
<b>Storm Water Related</b>							
SD1	Storm water drain pipe, 8 inches or greater in diameter	50	20		Y	100	Y
SWI	Storm water drainage well <sup>2</sup> (Class V well - illegal <sup>3</sup> )	50	50		N		
SM1	Storm water pond greater than 5000 gal.	50	35		N		
<b>Wells and Borings</b>							
*EB1	Elevator boring, not conforming to rule	50	50		N		
*EB2	Elevator boring, conforming to rule	20	20		N		
MON	Monitoring well	record dist.	record dist.		N		
WEL	Operating well	record dist.	record dist.		N		
UUW	Unused, unsealed well or boring	50	50		N		
<b>General</b>							
*CR1	Cistern or reservoir, buried, nonpressurized water supply	20	20		N		
PLM	Contaminant plume	50	50		N		
*CW1	Cooling water pond, industrial	50	50	100	N		
DC1	Deicing chemicals, bulk road	50	50	100	N		
*ET1	Electrical transformer storage area, oil-filled	50	50		N		
GRV	Grave or mausoleum	50	50		N		
GP1	Gravel pocket or French drain for clear water drainage only	20	20		N		
*HS1	Hazardous substance buried piping	50	50		N		
HS2	Hazardous substance tank or container, above ground or underground, 56 gal. or more, or 100 lbs. or more dry weight, without safeguards	150	150		N		
HS3	Hazardous substance tank or container, above ground or underground, 56 gal. or more, or 100 lbs. or more dry weight with safeguards	100	100		N		
HS4	Hazardous substance multiple storage tanks or containers for residential retail sale or use, no single tank or container exceeding 56 gal. or 100 lbs., but aggregate volume exceeding	50	50		N		
HWF	Highest water or flood level	50	N/A		N		
*HG1	Horizontal ground source closed loop heat exchanger buried piping	50	50		N		
*HG2	Horizontal ground source closed loop heat exchanger buried piping and horizontal piping, approved materials and heat transfer fluid	50	10		N		
IWD	Industrial waste disposal well (Class V well) <sup>2</sup>	illegal <sup>3</sup>	illegal <sup>3</sup>		N		
IWS	Interceptor, including a flammable waste or sediment	50	50		N		
OH1	Ordinary high water level of a stream, river, pond, lake, reservoir, or drainage ditch (holds water six months or more)	50	35		N		
*PP1	Petroleum buried piping	50	50		N		
*PP2	Petroleum or crude oil pipeline to a refinery or distribution center	100	100		N		



PWS ID / FACILITY ID

1550010 S14

UNIQUE WELL NO.

220675

SETBACK DISTANCES

All potential contaminant sources must be noted on sketch.

Record the distance and approximate compass bearing of each potential contaminant source from the well, and identify the source using the "Source Code". Unlabeled points on the map are unsealed wells.



	Y	N	N/A
Were the isolation distances maintained for the new sources of contamination?			
Is the system monitoring existing nonconforming sources of contamination?			

Reminder Question: Were the wellhead protection measure(s) implemented?

INSPECTOR

Bailey, Pat (SWP)

DATE

9 - 2 - 2015

PWS ID / FACILITY ID	1550010 S14	UNIQUE WELL NO.	220675
----------------------	-------------	-----------------	--------

RECOMMENDED WELLHEAD PROTECTION (WHP) MEASURES	WHP MEASURE IMPLEMENTED? Y or N	DATE VERIFIED
Any sewer lines that are observed to be leaking, cracked, or deteriorated, should be replaced.		
Best management practices should be employed for outdoor chemical use, to prevent stormwater from moving chemical contaminants to surface waters or where wells could be impacted.		
Floor drains, such as in pumphouses, that discharge to a gravel pocket or seepage pit should have a "No Dumping" sign posted.	Y	09/28/2011

COMMENTS
SB2 is a sewer line that is under the Apache Mall roadway and turns south, west of the mall. PT4 is 110 gallon diesel tank in Verizon building.

**For further information, please contact:**

**Minnesota Department of Health  
Drinking Water Protection Section  
Source Water Protection Unit  
P.O. Box 64975  
St. Paul, Minnesota 55164-0975**

**Section Receptionist: 651-201-4700  
Division TDD: 651-201-5797 or MN Relay Service @ 1-800-627-3529 and ask for 651-201-5000**

INNER WELLHEAD MANAGEMENT ZONE (IWMZ) -  
 POTENTIAL CONTAMINANT SOURCE INVENTORY (PCSI) REPORT

**PUBLIC WATER SYSTEM INFORMATION**

<b>PWS ID</b>	1550010	<b>COMMUNITY</b>
<b>NAME</b>	Rochester	
<b>ADDRESS</b>	Rochester Public Utilities, c/o Mr. Todd Osweiler, 4000 East River Road NE, Rochester, MN 559062813	

**FACILITY (WELL) INFORMATION**

<b>NAME</b>	Well #26	<b>IS THERE A WELL LOG OR ADDITIONAL CONSTRUCTION INFORMATION AVAILABLE?</b>  <input type="checkbox"/> YES (Please attach a copy) <input type="checkbox"/> NO <input type="checkbox"/> UNDETERMINED
<b>FACILITY ID</b>	S15	
<b>UNIQUE WELL NO.</b>	147451	
<b>COUNTY</b>	Olmsted	

<b>PWS ID / FACILITY ID</b>	1550010    S15	<b>UNIQUE WELL NO.</b>	147451
-----------------------------	----------------	------------------------	--------

PCSI CODE	ACTUAL OR POTENTIAL CONTAMINATION SOURCE	ISOLATION DISTANCES (FEET)			LOCATION		
		Minimum Distances		Sensitive Well <sup>1</sup>	Within 200 Ft. Y / N / U	Dist. from Well	Est. (?)
		Community	Non-community				

**Agricultural Related**

*AC1	Agricultural chemical buried piping	50	50		N		
*AC2	Agricultural chemical multiple tanks or containers for residential retail sale or use, no single tank or container exceeding, but aggregate volume exceeding 56 gal. or 100 lbs. dry weight	50	50		N		
ACP	Agricultural chemical tank or container with 25 gal. or more or 100 lbs. or more dry weight, or equipment filling or cleaning area without safeguards	150	150		N		
ACS	Agricultural chemical storage or equipment filling or cleaning area with safeguards	100	100		N		
ACR	Agricultural chemical storage or equipment filling or cleaning area with safeguards and roofed	50	50		N		
ADW	Agricultural drainage well <sup>2</sup> (Class V well - illegal <sup>3</sup> )	50	50		N		
AAT	Anhydrous ammonia tank (stationary tank)	50	50		N		
AB1	Animal building, feedlot, confinement area, or kennel, 0.1 to 1.0 animal unit (stockyard)	50	20	100/40	N		
AB2	Animal building or poultry building, including a horse riding area, more than 1.0 animal unit	50	50	100	N		
ABS	Animal burial area, more than 1.0 animal unit	50	50		N		
FWP	Animal feeding or watering area within a pasture, more than 1.0 animal unit	50	50	100	N		
AF1	Animal feedlot, unroofed, 300 or more animal units (stockyard)	100	100	200	N		
AF2	Animal feedlot, more than 1.0, but less than 300 animal units (stockyard)	50	50	100	N		
AMA	Animal manure application	use discretion	use discretion		N		
REN	Animal rendering plant	50	50		N		
MS1	Manure (liquid) storage basin or lagoon, unpermitted or noncertified	300	300	600	N		
MS2	Manure (liquid) storage basin or lagoon, approved earthen liner	150	150	300	N		
MS3	Manure (liquid) storage basin or lagoon, approved concrete or composite liner	100	100	200	N		
MS4	Manure (solid) storage area, not covered with a roof	100	100	200	N		
OSC	Open storage for crops	use discretion	use discretion		N		

**SSTS Related**

AA1	Absorption area of a soil dispersal system, average flow greater than 10,000 gal./day	300	300	600	N		
AA2	Absorption area of a soil dispersal system serving a facility handling infectious or pathological wastes, average flow 10,000 gal./day or less	150	150	300	N		
AA3	Absorption area of a soil dispersal system, average flow 10,000 gal./day or less	50	50	100	N		
AA4	Absorption area of a soil dispersal system serving multiple family residences or a non-residential facility and has the capacity to serve 20 or more persons per day (Class V well) <sup>2</sup>	50/300/150 <sup>4</sup>	50/300/150 <sup>4</sup>	100/600/300 <sup>4</sup>	N		
CSP	Cesspool	75	75	150	N		
AGG	Dry well, leaching pit, seepage pit	75	75	150	N		
*FD1	Floor drain, grate, or trough connected to a buried sewer	50	50		N		
*FD2	Floor drain, grate, or trough if buried sewer is air-tested, approved materials, serving one building, or two or less single-family residences	50	20		N		
*GW1	Gray-water dispersal area	50	50	100	N		
LC1	Large capacity cesspools (Class V well - illegal) <sup>2</sup>	75	75	150	N		
MVW	Motor vehicle waste disposal (Class V well - illegal) <sup>2</sup>	illegal	illegal		N		

<b>PWS ID / FACILITY ID</b>	1550010 S15	<b>UNIQUE WELL NO.</b>	147451
-----------------------------	-------------	------------------------	--------

PCSI CODE	ACTUAL OR POTENTIAL CONTAMINATION SOURCE	ISOLATION DISTANCES (FEET)				LOCATION	
		Minimum Distances		Sensitive Well <sup>1</sup>	Within 200 Ft. Y / N / U	Dist. from Well	Est. (?)
		Community	Non-community				
PR1	Privy, nonportable	50	50	100	N		
PR2	Portable (privy) or toilet	50	20		N		
*SF1	Watertight sand filter; peat filter; or constructed wetland	50	50		N		
SET	Septic tank	50	50		N		
HTK	Sewage holding tank, watertight	50	50		N		
SS1	Sewage sump capacity 100 gal. or more	50	50		N		
SS2	Sewage sump capacity less than 100 gal., tested, conforming to rule	50	20		N		
*ST1	Sewage treatment device, watertight	50	50		N		
SB1	Sewer, buried, approved materials, tested, serving one building, or two or less single-family residences	50	20		Y	100	Y
SB2	Sewer, buried, collector, municipal, serving a facility handling infectious or pathological wastes, open-jointed or unapproved materials	50	50		Y	175	Y
SB2	Sewer, buried, collector, municipal, serving a facility handling infectious or pathological wastes, open-jointed or unapproved materials	50	50		Y	130	Y
*WB1	Water treatment backwash holding basin, reclaim basin, or surge tank with a direct sewer connection	50	50		N		
*WB2	Water treatment backwash holding basin, reclaim basin, or surge tank with a backflow protected sewer connection	20	20		N		
<b>Land Application</b>							
SPT	Land spreading area for sewage, septage, or sludge	50	50	100	N		
<b>Solid Waste Related</b>							
COS	Commercial compost site	50	50		N		
CD1	Construction or demolition debris disposal area	50	50	100	N		
*HW1	Household solid waste disposal area, single residence	50	50	100	N		
LF1	Landfill, permitted demolition debris, dump, or mixed municipal solid waste from multiple persons	300	300	600	N		
SVY	Scrap yard	50	50		N		
SWT	Solid waste transfer station	50	50		N		
<b>Storm Water Related</b>							
SD1	Storm water drain pipe, 8 inches or greater in diameter	50	20		N		
SWI	Storm water drainage well <sup>2</sup> (Class V well - illegal <sup>3</sup> )	50	50		N		
SM1	Storm water pond greater than 5000 gal.	50	35		N		
<b>Wells and Borings</b>							
*EB1	Elevator boring, not conforming to rule	50	50		N		
*EB2	Elevator boring, conforming to rule	20	20		N		
MON	Monitoring well	record dist.	record dist.		N		
WEL	Operating well	record dist.	record dist.		N		
UUW	Unused, unsealed well or boring	50	50		N		
<b>General</b>							
*CR1	Cistern or reservoir, buried, nonpressurized water supply	20	20		N		
PLM	Contaminant plume	50	50		N		
*CW1	Cooling water pond, industrial	50	50	100	N		
DC1	Deicing chemicals, bulk road	50	50	100	N		
*ET1	Electrical transformer storage area, oil-filled	50	50		N		
GRV	Grave or mausoleum	50	50		N		
GP1	Gravel pocket or French drain for clear water drainage only	20	20		N		
*HS1	Hazardous substance buried piping	50	50		N		
HS2	Hazardous substance tank or container, above ground or underground, 56 gal. or more, or 100 lbs. or more dry weight, without safeguards	150	150		N		
HS3	Hazardous substance tank or container, above ground or underground, 56 gal. or more, or 100 lbs. or more dry weight with safeguards	100	100		N		
HS4	Hazardous substance multiple storage tanks or containers for residential retail sale or use, no single tank or container exceeding 56 gal. or 100 lbs., but aggregate volume exceeding	50	50		N		
HWF	Highest water or flood level	50	N/A		N		
*HG1	Horizontal ground source closed loop heat exchanger buried piping	50	50		N		
*HG2	Horizontal ground source closed loop heat exchanger buried piping and horizontal piping, approved materials and heat transfer fluid	50	10		N		
IWD	Industrial waste disposal well (Class V well) <sup>2</sup>	illegal <sup>3</sup>	illegal <sup>3</sup>		N		
IWS	Interceptor, including a flammable waste or sediment	50	50		N		
OH1	Ordinary high water level of a stream, river, pond, lake, reservoir, or drainage ditch (holds water six months or more)	50	35		N		





PWS ID / FACILITY ID

1550010 S15

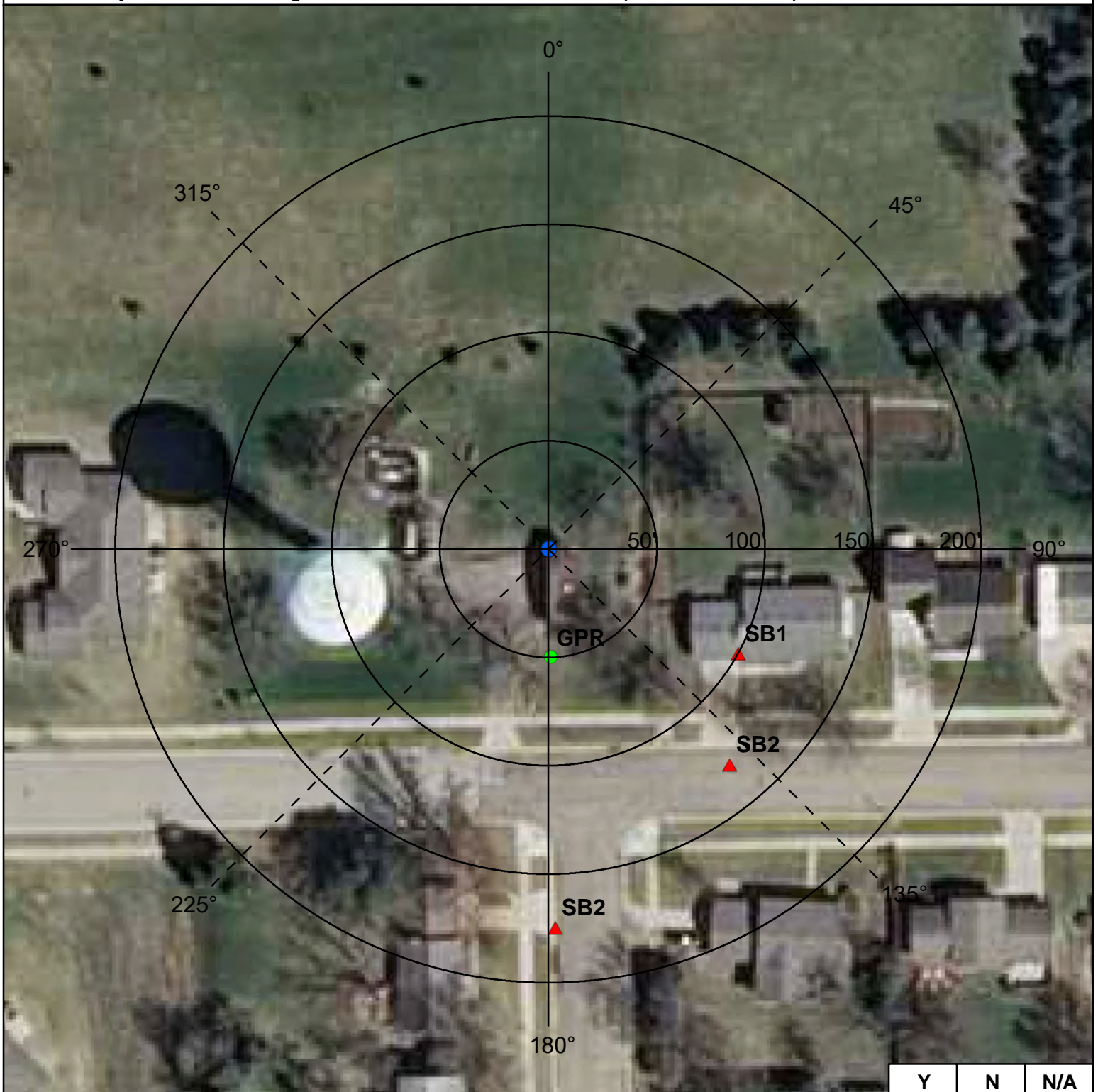
UNIQUE WELL NO.

147451

SETBACK DISTANCES

All potential contaminant sources must be noted on sketch.

Record the distance and approximate compass bearing of each potential contaminant source from the well, and identify the source using the "Source Code". Unlabeled points on the map are unsealed wells.



	Y	N	N/A
Were the isolation distances maintained for the new sources of contamination?			X
Is the system monitoring existing nonconforming sources of contamination?			X

Reminder Question: Were the wellhead protection measure(s) implemented?

INSPECTOR

Bailey, Pat (SWP)

DATE

9 - 2 - 2015

PWS ID / FACILITY ID	1550010 S15	UNIQUE WELL NO.	147451
----------------------	-------------	-----------------	--------

RECOMMENDED WELLHEAD PROTECTION (WHP) MEASURES	WHP MEASURE IMPLEMENTED? Y or N	DATE VERIFIED
Any sewer lines that are observed to be leaking, cracked, or deteriorated, should be replaced.		
Floor drains, such as in pumphouses, that discharge to a gravel pocket or seepage pit should have a "No Dumping" sign posted.		09/28/2011

COMMENTS
<p>SB2 sewer lines drain away from well to east on 2nd St NW and south Manor View Drive.            SB1 represents closest sanitary sewer line from residences.</p>

**For further information, please contact:**

**Minnesota Department of Health  
 Drinking Water Protection Section  
 Source Water Protection Unit  
 P.O. Box 64975  
 St. Paul, Minnesota 55164-0975**

**Section Receptionist: 651-201-4700  
 Division TDD: 651-201-5797 or MN Relay Service @ 1-800-627-3529 and ask for 651-201-5000**

INNER WELLHEAD MANAGEMENT ZONE (IWMZ) -  
 POTENTIAL CONTAMINANT SOURCE INVENTORY (PCSI) REPORT

**PUBLIC WATER SYSTEM INFORMATION**

<b>PWS ID</b>	1550010	<b>COMMUNITY</b>
<b>NAME</b>	Rochester	
<b>ADDRESS</b>	Rochester Public Utilities, c/o Mr. Todd Osweiler, 4000 East River Road NE, Rochester, MN 559062813	

**FACILITY (WELL) INFORMATION**

<b>NAME</b>	Well #27	<b>IS THERE A WELL LOG OR ADDITIONAL CONSTRUCTION INFORMATION AVAILABLE?</b>  <input type="checkbox"/> YES (Please attach a copy) <input type="checkbox"/> NO <input type="checkbox"/> UNDETERMINED
<b>FACILITY ID</b>	S16	
<b>UNIQUE WELL NO.</b>	224212	
<b>COUNTY</b>	Olmsted	

<b>PWS ID / FACILITY ID</b>	1550010    S16	<b>UNIQUE WELL NO.</b>	224212
-----------------------------	----------------	------------------------	--------

PCSI CODE	ACTUAL OR POTENTIAL CONTAMINATION SOURCE	ISOLATION DISTANCES (FEET)				LOCATION	
		Minimum Distances		Sensitive Well <sup>1</sup>	Within 200 Ft. Y / N / U	Dist. from Well	Est. (?)
		Community	Non-community				

**Agricultural Related**

*AC1	Agricultural chemical buried piping	50	50		N		
*AC2	Agricultural chemical multiple tanks or containers for residential retail sale or use, no single tank or container exceeding, but aggregate volume exceeding 56 gal. or 100 lbs. dry weight	50	50		N		
ACP	Agricultural chemical tank or container with 25 gal. or more or 100 lbs. or more dry weight, or equipment filling or cleaning area without safeguards	150	150		N		
ACS	Agricultural chemical storage or equipment filling or cleaning area with safeguards	100	100		N		
ACR	Agricultural chemical storage or equipment filling or cleaning area with safeguards and roofed	50	50		N		
ADW	Agricultural drainage well <sup>2</sup> (Class V well - illegal <sup>3</sup> )	50	50		N		
AAT	Anhydrous ammonia tank (stationary tank)	50	50		N		
AB1	Animal building, feedlot, confinement area, or kennel, 0.1 to 1.0 animal unit (stockyard)	50	20	100/40	N		
AB2	Animal building or poultry building, including a horse riding area, more than 1.0 animal unit	50	50	100	N		
ABS	Animal burial area, more than 1.0 animal unit	50	50		N		
FWP	Animal feeding or watering area within a pasture, more than 1.0 animal unit	50	50	100	N		
AF1	Animal feedlot, unroofed, 300 or more animal units (stockyard)	100	100	200	N		
AF2	Animal feedlot, more than 1.0, but less than 300 animal units (stockyard)	50	50	100	N		
AMA	Animal manure application	use discretion	use discretion		N		
REN	Animal rendering plant	50	50		N		
MS1	Manure (liquid) storage basin or lagoon, unpermitted or noncertified	300	300	600	N		
MS2	Manure (liquid) storage basin or lagoon, approved earthen liner	150	150	300	N		
MS3	Manure (liquid) storage basin or lagoon, approved concrete or composite liner	100	100	200	N		
MS4	Manure (solid) storage area, not covered with a roof	100	100	200	N		
OSC	Open storage for crops	use discretion	use discretion		N		

**SSTS Related**

AA1	Absorption area of a soil dispersal system, average flow greater than 10,000 gal./day	300	300	600	N		
AA2	Absorption area of a soil dispersal system serving a facility handling infectious or pathological wastes, average flow 10,000 gal./day or less	150	150	300	N		
AA3	Absorption area of a soil dispersal system, average flow 10,000 gal./day or less	50	50	100	N		
AA4	Absorption area of a soil dispersal system serving multiple family residences or a non-residential facility and has the capacity to serve 20 or more persons per day (Class V well) <sup>2</sup>	50/300/150 <sup>4</sup>	50/300/150 <sup>4</sup>	100/600/300 <sup>4</sup>	N		
CSP	Cesspool	75	75	150	N		
AGG	Dry well, leaching pit, seepage pit	75	75	150	N		
*FD1	Floor drain, grate, or trough connected to a buried sewer	50	50		N		
*FD2	Floor drain, grate, or trough if buried sewer is air-tested, approved materials, serving one building, or two or less single-family residences	50	20		N		
*GW1	Gray-water dispersal area	50	50	100	N		
LC1	Large capacity cesspools (Class V well - illegal) <sup>2</sup>	75	75	150	N		
MVW	Motor vehicle waste disposal (Class V well - illegal) <sup>2</sup>	illegal	illegal		N		

<b>PWS ID / FACILITY ID</b>	1550010 S16	<b>UNIQUE WELL NO.</b>	224212
-----------------------------	-------------	------------------------	--------

PCSI CODE	ACTUAL OR POTENTIAL CONTAMINATION SOURCE	ISOLATION DISTANCES (FEET)				LOCATION	
		Minimum Distances		Sensitive Well <sup>1</sup>	Within 200 Ft. Y / N / U	Dist. from Well	Est. (?)
		Community	Non-community				
PR1	Privy, nonportable	50	50	100	N		
PR2	Portable (privy) or toilet	50	20		N		
*SF1	Watertight sand filter; peat filter; or constructed wetland	50	50		N		
SET	Septic tank	50	50		N		
HTK	Sewage holding tank, watertight	50	50		N		
SS1	Sewage sump capacity 100 gal. or more	50	50		N		
SS2	Sewage sump capacity less than 100 gal., tested, conforming to rule	50	20		N		
*ST1	Sewage treatment device, watertight	50	50		N		
SB1	Sewer, buried, approved materials, tested, serving one building, or two or less single-family residences	50	20		N		
SB2	Sewer, buried, collector, municipal, serving a facility handling infectious or pathological wastes, open-jointed or unapproved materials	50	50		Y	180	Y
*WB1	Water treatment backwash holding basin, reclaim basin, or surge tank with a direct sewer connection	50	50		N		
*WB2	Water treatment backwash holding basin, reclaim basin, or surge tank with a backflow protected sewer connection	20	20		N		
<b>Land Application</b>							
SPT	Land spreading area for sewage, septage, or sludge	50	50	100	N		
<b>Solid Waste Related</b>							
COS	Commercial compost site	50	50		N		
CD1	Construction or demolition debris disposal area	50	50	100	N		
*HW1	Household solid waste disposal area, single residence	50	50	100	N		
LF1	Landfill, permitted demolition debris, dump, or mixed municipal solid waste from multiple persons	300	300	600	N		
SVY	Scrap yard	50	50		N		
SWT	Solid waste transfer station	50	50		N		
<b>Storm Water Related</b>							
SD1	Storm water drain pipe, 8 inches or greater in diameter	50	20		N		
SWI	Storm water drainage well <sup>2</sup> (Class V well - illegal <sup>3</sup> )	50	50		N		
SM1	Storm water pond greater than 5000 gal.	50	35		N		
<b>Wells and Borings</b>							
*EB1	Elevator boring, not conforming to rule	50	50		N		
*EB2	Elevator boring, conforming to rule	20	20		N		
MON	Monitoring well	record dist.	record dist.		N		
WEL	Operating well	record dist.	record dist.		N		
UUW	Unused, unsealed well or boring	50	50		N		
<b>General</b>							
*CR1	Cistern or reservoir, buried, nonpressurized water supply	20	20		N		
PLM	Contaminant plume	50	50		N		
*CW1	Cooling water pond, industrial	50	50	100	N		
DC1	Deicing chemicals, bulk road	50	50	100	N		
*ET1	Electrical transformer storage area, oil-filled	50	50		N		
GRV	Grave or mausoleum	50	50		N		
GP1	Gravel pocket or French drain for clear water drainage only	20	20		N		
*HS1	Hazardous substance buried piping	50	50		N		
HS2	Hazardous substance tank or container, above ground or underground, 56 gal. or more, or 100 lbs. or more dry weight, without safeguards	150	150		N		
HS3	Hazardous substance tank or container, above ground or underground, 56 gal. or more, or 100 lbs. or more dry weight with safeguards	100	100		N		
HS4	Hazardous substance multiple storage tanks or containers for residential retail sale or use, no single tank or container exceeding 56 gal. or 100 lbs., but aggregate volume exceeding	50	50		N		
HWF	Highest water or flood level	50	N/A		N		
*HG1	Horizontal ground source closed loop heat exchanger buried piping	50	50		N		
*HG2	Horizontal ground source closed loop heat exchanger buried piping and horizontal piping, approved materials and heat transfer fluid	50	10		N		
IWD	Industrial waste disposal well (Class V well) <sup>2</sup>	illegal <sup>3</sup>	illegal <sup>3</sup>		N		
IWS	Interceptor, including a flammable waste or sediment	50	50		N		
OH1	Ordinary high water level of a stream, river, pond, lake, reservoir, or drainage ditch (holds water six months or more)	50	35		N		
*PP1	Petroleum buried piping	50	50		N		
*PP2	Petroleum or crude oil pipeline to a refinery or distribution center	100	100		N		



PWS ID / FACILITY ID

1550010 S16

UNIQUE WELL NO.

224212

SETBACK DISTANCES

All potential contaminant sources must be noted on sketch.

Record the distance and approximate compass bearing of each potential contaminant source from the well, and identify the source using the "Source Code". Unlabeled points on the map are unsealed wells.



	Y	N	N/A
Were the isolation distances maintained for the new sources of contamination?			X
Is the system monitoring existing nonconforming sources of contamination?			X

Reminder Question: Were the wellhead protection measure(s) implemented?

INSPECTOR

Bailey, Pat (SWP)

DATE

9 - 2 - 2015

PWS ID / FACILITY ID	1550010 S16	UNIQUE WELL NO.	224212
----------------------	-------------	-----------------	--------

RECOMMENDED WELLHEAD PROTECTION (WHP) MEASURES	WHP MEASURE IMPLEMENTED? Y or N	DATE VERIFIED
Any sewer lines that are observed to be leaking, cracked, or deteriorated, should be replaced.		
Floor drains, such as in pumphouses, that discharge to a gravel pocket or seepage pit should have a "No Dumping" sign posted.	Y	08/30/2011

COMMENTS
Sewer line northwest to southeast in IWMZ.

**For further information, please contact:**

**Minnesota Department of Health  
Drinking Water Protection Section  
Source Water Protection Unit  
P.O. Box 64975  
St. Paul, Minnesota 55164-0975**

**Section Receptionist: 651-201-4700  
Division TDD: 651-201-5797 or MN Relay Service @ 1-800-627-3529 and ask for 651-201-5000**



INNER WELLHEAD MANAGEMENT ZONE (IWMZ) -  
 POTENTIAL CONTAMINANT SOURCE INVENTORY (PCSI) REPORT

**PUBLIC WATER SYSTEM INFORMATION**

<b>PWS ID</b>	1550010	<b>COMMUNITY</b>
<b>NAME</b>	Rochester	
<b>ADDRESS</b>	Rochester Public Utilities, c/o Mr. Todd Osweiler, 4000 East River Road NE, Rochester, MN 559062813	

**FACILITY (WELL) INFORMATION**

<b>NAME</b>	Well #28	<b>IS THERE A WELL LOG OR ADDITIONAL CONSTRUCTION INFORMATION AVAILABLE?</b>  <input type="checkbox"/> YES (Please attach a copy) <input type="checkbox"/> NO <input type="checkbox"/> UNDETERMINED
<b>FACILITY ID</b>	S17	
<b>UNIQUE WELL NO.</b>	180567	
<b>COUNTY</b>	Olmsted	

<b>PWS ID / FACILITY ID</b>	1550010    S17	<b>UNIQUE WELL NO.</b>	180567
-----------------------------	----------------	------------------------	--------

PCSI CODE	ACTUAL OR POTENTIAL CONTAMINATION SOURCE	ISOLATION DISTANCES (FEET)			LOCATION		
		Minimum Distances		Sensitive Well <sup>1</sup>	Within 200 Ft. Y / N / U	Dist. from Well	Est. (?)
		Community	Non-community				

**Agricultural Related**

*AC1	Agricultural chemical buried piping	50	50		N		
*AC2	Agricultural chemical multiple tanks or containers for residential retail sale or use, no single tank or container exceeding, but aggregate volume exceeding 56 gal. or 100 lbs. dry weight	50	50		N		
ACP	Agricultural chemical tank or container with 25 gal. or more or 100 lbs. or more dry weight, or equipment filling or cleaning area without safeguards	150	150		N		
ACS	Agricultural chemical storage or equipment filling or cleaning area with safeguards	100	100		N		
ACR	Agricultural chemical storage or equipment filling or cleaning area with safeguards and roofed	50	50		N		
ADW	Agricultural drainage well <sup>2</sup> (Class V well - illegal <sup>3</sup> )	50	50		N		
AAT	Anhydrous ammonia tank (stationary tank)	50	50		N		
AB1	Animal building, feedlot, confinement area, or kennel, 0.1 to 1.0 animal unit (stockyard)	50	20	100/40	N		
AB2	Animal building or poultry building, including a horse riding area, more than 1.0 animal unit	50	50	100	N		
ABS	Animal burial area, more than 1.0 animal unit	50	50		N		
FWP	Animal feeding or watering area within a pasture, more than 1.0 animal unit	50	50	100	N		
AF1	Animal feedlot, unroofed, 300 or more animal units (stockyard)	100	100	200	N		
AF2	Animal feedlot, more than 1.0, but less than 300 animal units (stockyard)	50	50	100	N		
AMA	Animal manure application	use discretion	use discretion		N		
REN	Animal rendering plant	50	50		N		
MS1	Manure (liquid) storage basin or lagoon, unpermitted or noncertified	300	300	600	N		
MS2	Manure (liquid) storage basin or lagoon, approved earthen liner	150	150	300	N		
MS3	Manure (liquid) storage basin or lagoon, approved concrete or composite liner	100	100	200	N		
MS4	Manure (solid) storage area, not covered with a roof	100	100	200	N		
OSC	Open storage for crops	use discretion	use discretion		N		

**SSTS Related**

AA1	Absorption area of a soil dispersal system, average flow greater than 10,000 gal./day	300	300	600	N		
AA2	Absorption area of a soil dispersal system serving a facility handling infectious or pathological wastes, average flow 10,000 gal./day or less	150	150	300	N		
AA3	Absorption area of a soil dispersal system, average flow 10,000 gal./day or less	50	50	100	N		
AA4	Absorption area of a soil dispersal system serving multiple family residences or a non-residential facility and has the capacity to serve 20 or more persons per day (Class V well) <sup>2</sup>	50/300/150 <sup>4</sup>	50/300/150 <sup>4</sup>	100/600/300 <sup>4</sup>	N		
CSP	Cesspool	75	75	150	N		
AGG	Dry well, leaching pit, seepage pit	75	75	150	N		
*FD1	Floor drain, grate, or trough connected to a buried sewer	50	50		N		
*FD2	Floor drain, grate, or trough if buried sewer is air-tested, approved materials, serving one building, or two or less single-family residences	50	20		N		
*GW1	Gray-water dispersal area	50	50	100	N		
LC1	Large capacity cesspools (Class V well - illegal) <sup>2</sup>	75	75	150	N		
MVW	Motor vehicle waste disposal (Class V well - illegal) <sup>2</sup>	illegal	illegal		N		

<b>PWS ID / FACILITY ID</b>	1550010 S17	<b>UNIQUE WELL NO.</b>	180567
-----------------------------	-------------	------------------------	--------

PCSI CODE	ACTUAL OR POTENTIAL CONTAMINATION SOURCE	ISOLATION DISTANCES (FEET)				LOCATION	
		Minimum Distances		Sensitive Well <sup>1</sup>	Within 200 Ft. Y / N / U	Dist. from Well	Est. (?)
		Community	Non-community				
PR1	Privy, nonportable	50	50	100	N		
PR2	Portable (privy) or toilet	50	20		N		
*SF1	Watertight sand filter; peat filter; or constructed wetland	50	50		N		
SET	Septic tank	50	50		N		
HTK	Sewage holding tank, watertight	50	50		N		
SS1	Sewage sump capacity 100 gal. or more	50	50		N		
SS2	Sewage sump capacity less than 100 gal., tested, conforming to rule	50	20		N		
*ST1	Sewage treatment device, watertight	50	50		N		
SB1	Sewer, buried, approved materials, tested, serving one building, or two or less single-family residences	50	20		N		
SB2	Sewer, buried, collector, municipal, serving a facility handling infectious or pathological wastes, open-jointed or unapproved materials	50	50		Y	75	Y
SB2	Sewer, buried, collector, municipal, serving a facility handling infectious or pathological wastes, open-jointed or unapproved materials	50	50		Y	70	Y
*WB1	Water treatment backwash holding basin, reclaim basin, or surge tank with a direct sewer connection	50	50		N		
*WB2	Water treatment backwash holding basin, reclaim basin, or surge tank with a backflow protected sewer connection	20	20		N		
<b>Land Application</b>							
SPT	Land spreading area for sewage, septage, or sludge	50	50	100	N		
<b>Solid Waste Related</b>							
COS	Commercial compost site	50	50		N		
CD1	Construction or demolition debris disposal area	50	50	100	N		
*HW1	Household solid waste disposal area, single residence	50	50	100	N		
LF1	Landfill, permitted demolition debris, dump, or mixed municipal solid waste from multiple persons	300	300	600	N		
SVY	Scrap yard	50	50		N		
SWT	Solid waste transfer station	50	50		N		
<b>Storm Water Related</b>							
SD1	Storm water drain pipe, 8 inches or greater in diameter	50	20		N		
SWI	Storm water drainage well <sup>2</sup> (Class V well - illegal <sup>3</sup> )	50	50		N		
SM1	Storm water pond greater than 5000 gal.	50	35		N		
<b>Wells and Borings</b>							
*EB1	Elevator boring, not conforming to rule	50	50		N		
*EB2	Elevator boring, conforming to rule	20	20		N		
MON	Monitoring well	record dist.	record dist.		N		
WEL	Operating well	record dist.	record dist.		N		
UUW	Unused, unsealed well or boring	50	50		N		
<b>General</b>							
*CR1	Cistern or reservoir, buried, nonpressurized water supply	20	20		N		
PLM	Contaminant plume	50	50		N		
*CW1	Cooling water pond, industrial	50	50	100	N		
DC1	Deicing chemicals, bulk road	50	50	100	N		
*ET1	Electrical transformer storage area, oil-filled	50	50		N		
GRV	Grave or mausoleum	50	50		N		
GP1	Gravel pocket or French drain for clear water drainage only	20	20		N		
*HS1	Hazardous substance buried piping	50	50		N		
HS2	Hazardous substance tank or container, above ground or underground, 56 gal. or more, or 100 lbs. or more dry weight, without safeguards	150	150		N		
HS3	Hazardous substance tank or container, above ground or underground, 56 gal. or more, or 100 lbs. or more dry weight with safeguards	100	100		N		
HS4	Hazardous substance multiple storage tanks or containers for residential retail sale or use, no single tank or container exceeding 56 gal. or 100 lbs., but aggregate volume exceeding	50	50		N		
HWF	Highest water or flood level	50	N/A		N		
*HG1	Horizontal ground source closed loop heat exchanger buried piping	50	50		N		
*HG2	Horizontal ground source closed loop heat exchanger buried piping and horizontal piping, approved materials and heat transfer fluid	50	10		N		
IWD	Industrial waste disposal well (Class V well) <sup>2</sup>	illegal <sup>3</sup>	illegal <sup>3</sup>		N		
IWS	Interceptor, including a flammable waste or sediment	50	50		N		
OH1	Ordinary high water level of a stream, river, pond, lake, reservoir, or drainage ditch (holds water six months or more)	50	35		N		



PWS ID / FACILITY ID 1550010 S17

UNIQUE WELL NO. 180567

SETBACK DISTANCES All potential contaminant sources must be noted on sketch.

Record the distance and approximate compass bearing of each potential contaminant source from the well, and identify the source using the "Source Code". Unlabeled points on the map are unsealed wells.



	Y	N	N/A
Were the isolation distances maintained for the new sources of contamination?			X
Is the system monitoring existing nonconforming sources of contamination?			X

Reminder Question: Were the wellhead protection measure(s) implemented?

INSPECTOR Bailey, Pat (SWP) DATE 9 - 2 - 2015

PWS ID / FACILITY ID	1550010 S17	UNIQUE WELL NO.	180567
----------------------	-------------	-----------------	--------

RECOMMENDED WELLHEAD PROTECTION (WHP) MEASURES	WHP MEASURE IMPLEMENTED? Y or N	DATE VERIFIED
Any sewer lines that are observed to be leaking, cracked, or deteriorated, should be replaced.		
Floor drains, such as in pumphouses, that discharge to a gravel pocket or seepage pit should have a "No Dumping" sign posted.	Y	08/05/2011

COMMENTS
Sewer lines east-west to the north of well and another heading south. SB2 points represent closest locations on these lines to the well.

**For further information, please contact:**

**Minnesota Department of Health  
 Drinking Water Protection Section  
 Source Water Protection Unit  
 P.O. Box 64975  
 St. Paul, Minnesota 55164-0975**

**Section Receptionist: 651-201-4700  
 Division TDD: 651-201-5797 or MN Relay Service @ 1-800-627-3529 and ask for 651-201-5000**

INNER WELLHEAD MANAGEMENT ZONE (IWMZ) -  
 POTENTIAL CONTAMINANT SOURCE INVENTORY (PCSI) REPORT

**PUBLIC WATER SYSTEM INFORMATION**

<b>PWS ID</b>	1550010	<b>COMMUNITY</b>
<b>NAME</b>	Rochester	
<b>ADDRESS</b>	Rochester Public Utilities, c/o Mr. Todd Osweiler, 4000 East River Road NE, Rochester, MN 559062813	

**FACILITY (WELL) INFORMATION**

<b>NAME</b>	Well #29	<b>IS THERE A WELL LOG OR ADDITIONAL CONSTRUCTION INFORMATION AVAILABLE?</b>  <input type="checkbox"/> YES (Please attach a copy) <input type="checkbox"/> NO <input type="checkbox"/> UNDETERMINED
<b>FACILITY ID</b>	S18	
<b>UNIQUE WELL NO.</b>	161425	
<b>COUNTY</b>	Olmsted	

<b>PWS ID / FACILITY ID</b>	1550010    S18	<b>UNIQUE WELL NO.</b>	161425
-----------------------------	----------------	------------------------	--------

PCSI CODE	ACTUAL OR POTENTIAL CONTAMINATION SOURCE	ISOLATION DISTANCES (FEET)				LOCATION	
		Minimum Distances		Sensitive Well <sup>1</sup>	Within 200 Ft. Y / N / U	Dist. from Well	Est. (?)
		Community	Non-community				

**Agricultural Related**

*AC1	Agricultural chemical buried piping	50	50		N		
*AC2	Agricultural chemical multiple tanks or containers for residential retail sale or use, no single tank or container exceeding, but aggregate volume exceeding 56 gal. or 100 lbs. dry weight	50	50		N		
ACP	Agricultural chemical tank or container with 25 gal. or more or 100 lbs. or more dry weight, or equipment filling or cleaning area without safeguards	150	150		N		
ACS	Agricultural chemical storage or equipment filling or cleaning area with safeguards	100	100		N		
ACR	Agricultural chemical storage or equipment filling or cleaning area with safeguards and roofed	50	50		N		
ADW	Agricultural drainage well <sup>2</sup> (Class V well - illegal <sup>3</sup> )	50	50		N		
AAT	Anhydrous ammonia tank (stationary tank)	50	50		N		
AB1	Animal building, feedlot, confinement area, or kennel, 0.1 to 1.0 animal unit (stockyard)	50	20	100/40	N		
AB2	Animal building or poultry building, including a horse riding area, more than 1.0 animal unit	50	50	100	N		
ABS	Animal burial area, more than 1.0 animal unit	50	50		N		
FWP	Animal feeding or watering area within a pasture, more than 1.0 animal unit	50	50	100	N		
AF1	Animal feedlot, unroofed, 300 or more animal units (stockyard)	100	100	200	N		
AF2	Animal feedlot, more than 1.0, but less than 300 animal units (stockyard)	50	50	100	N		
AMA	Animal manure application	use discretion	use discretion		N		
REN	Animal rendering plant	50	50		N		
MS1	Manure (liquid) storage basin or lagoon, unpermitted or noncertified	300	300	600	N		
MS2	Manure (liquid) storage basin or lagoon, approved earthen liner	150	150	300	N		
MS3	Manure (liquid) storage basin or lagoon, approved concrete or composite liner	100	100	200	N		
MS4	Manure (solid) storage area, not covered with a roof	100	100	200	N		
OSC	Open storage for crops	use discretion	use discretion		N		

**SSTS Related**

AA1	Absorption area of a soil dispersal system, average flow greater than 10,000 gal./day	300	300	600	N		
AA2	Absorption area of a soil dispersal system serving a facility handling infectious or pathological wastes, average flow 10,000 gal./day or less	150	150	300	N		
AA3	Absorption area of a soil dispersal system, average flow 10,000 gal./day or less	50	50	100	N		
AA4	Absorption area of a soil dispersal system serving multiple family residences or a non-residential facility and has the capacity to serve 20 or more persons per day (Class V well) <sup>2</sup>	50/300/150 <sup>4</sup>	50/300/150 <sup>4</sup>	100/600/300 <sup>4</sup>	N		
CSP	Cesspool	75	75	150	N		
AGG	Dry well, leaching pit, seepage pit	75	75	150	N		
*FD1	Floor drain, grate, or trough connected to a buried sewer	50	50		N		
*FD2	Floor drain, grate, or trough if buried sewer is air-tested, approved materials, serving one building, or two or less single-family residences	50	20		N		
*GW1	Gray-water dispersal area	50	50	100	N		
LC1	Large capacity cesspools (Class V well - illegal) <sup>2</sup>	75	75	150	N		
MVW	Motor vehicle waste disposal (Class V well - illegal) <sup>2</sup>	illegal	illegal		N		

<b>PWS ID / FACILITY ID</b>	1550010 S18	<b>UNIQUE WELL NO.</b>	161425
-----------------------------	-------------	------------------------	--------

PCSI CODE	ACTUAL OR POTENTIAL CONTAMINATION SOURCE	ISOLATION DISTANCES (FEET)				LOCATION	
		Minimum Distances		Sensitive Well <sup>1</sup>	Within 200 Ft. Y / N / U	Dist. from Well	Est. (?)
		Community	Non-community				
PR1	Privy, nonportable	50	50	100	N		
PR2	Portable (privy) or toilet	50	20		N		
*SF1	Watertight sand filter; peat filter; or constructed wetland	50	50		N		
SET	Septic tank	50	50		N		
HTK	Sewage holding tank, watertight	50	50		N		
SS1	Sewage sump capacity 100 gal. or more	50	50		N		
SS2	Sewage sump capacity less than 100 gal., tested, conforming to rule	50	20		N		
*ST1	Sewage treatment device, watertight	50	50		N		
SB1	Sewer, buried, approved materials, tested, serving one building, or two or less single-family residences	50	20		Y	75	Y
SB2	Sewer, buried, collector, municipal, serving a facility handling infectious or pathological wastes, open-jointed or unapproved materials	50	50		Y	80	Y
*WB1	Water treatment backwash holding basin, reclaim basin, or surge tank with a direct sewer connection	50	50		N		
*WB2	Water treatment backwash holding basin, reclaim basin, or surge tank with a backflow protected sewer connection	20	20		N		
<b>Land Application</b>							
SPT	Land spreading area for sewage, septage, or sludge	50	50	100	N		
<b>Solid Waste Related</b>							
COS	Commercial compost site	50	50		N		
CD1	Construction or demolition debris disposal area	50	50	100	N		
*HW1	Household solid waste disposal area, single residence	50	50	100	N		
LF1	Landfill, permitted demolition debris, dump, or mixed municipal solid waste from multiple persons	300	300	600	N		
SVY	Scrap yard	50	50		N		
SWT	Solid waste transfer station	50	50		N		
<b>Storm Water Related</b>							
SD1	Storm water drain pipe, 8 inches or greater in diameter	50	20		Y	70	Y
SD1	Storm water drain pipe, 8 inches or greater in diameter	50	20		Y	90	Y
SWI	Storm water drainage well <sup>2</sup> (Class V well - illegal <sup>3</sup> )	50	50		N		
SM1	Storm water pond greater than 5000 gal.	50	35		N		
<b>Wells and Borings</b>							
*EB1	Elevator boring, not conforming to rule	50	50		N		
*EB2	Elevator boring, conforming to rule	20	20		N		
MON	Monitoring well	record dist.	record dist.		N		
WEL	Operating well	record dist.	record dist.		N		
UUW	Unused, unsealed well or boring	50	50		N		
<b>General</b>							
*CR1	Cistern or reservoir, buried, nonpressurized water supply	20	20		N		
PLM	Contaminant plume	50	50		N		
*CW1	Cooling water pond, industrial	50	50	100	N		
DC1	Deicing chemicals, bulk road	50	50	100	N		
*ET1	Electrical transformer storage area, oil-filled	50	50		N		
GRV	Grave or mausoleum	50	50		N		
GP1	Gravel pocket or French drain for clear water drainage only	20	20		N		
*HS1	Hazardous substance buried piping	50	50		N		
HS2	Hazardous substance tank or container, above ground or underground, 56 gal. or more, or 100 lbs. or more dry weight, without safeguards	150	150		N		
HS3	Hazardous substance tank or container, above ground or underground, 56 gal. or more, or 100 lbs. or more dry weight with safeguards	100	100		N		
HS4	Hazardous substance multiple storage tanks or containers for residential retail sale or use, no single tank or container exceeding 56 gal. or 100 lbs., but aggregate volume exceeding	50	50		N		
HWF	Highest water or flood level	50	N/A		N		
*HG1	Horizontal ground source closed loop heat exchanger buried piping	50	50		N		
*HG2	Horizontal ground source closed loop heat exchanger buried piping and horizontal piping, approved materials and heat transfer fluid	50	10		N		
IWD	Industrial waste disposal well (Class V well) <sup>2</sup>	illegal <sup>3</sup>	illegal <sup>3</sup>		N		
IWS	Interceptor, including a flammable waste or sediment	50	50		N		
OH1	Ordinary high water level of a stream, river, pond, lake, reservoir, or drainage ditch (holds water six months or more)	50	35		N		
*PP1	Petroleum buried piping	50	50		N		



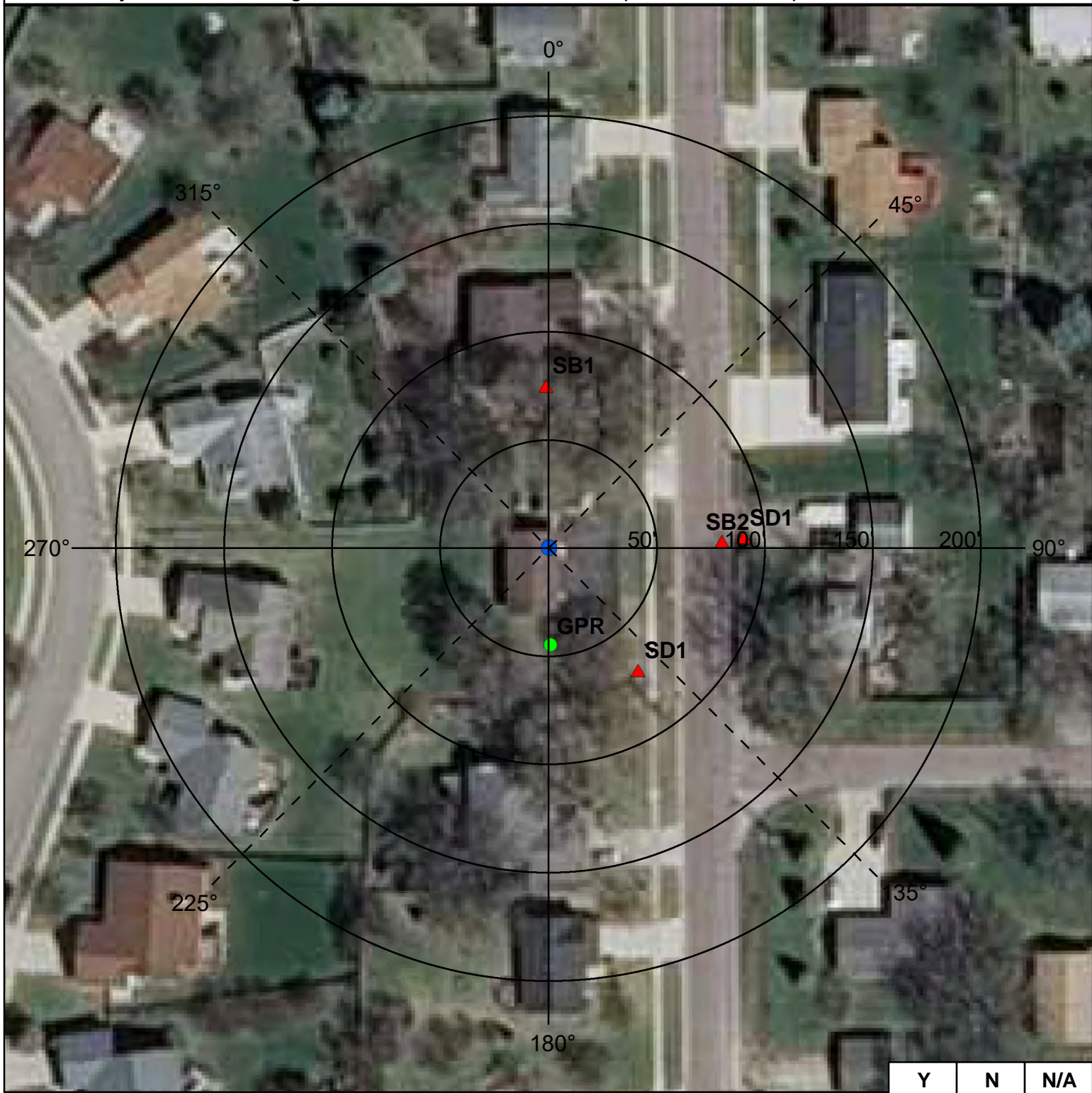


PWS ID / FACILITY ID 1550010 S18

UNIQUE WELL NO. 161425

SETBACK DISTANCES All potential contaminant sources must be noted on sketch.

Record the distance and approximate compass bearing of each potential contaminant source from the well, and identify the source using the "Source Code". Unlabeled points on the map are unsealed wells.



	Y	N	N/A
Were the isolation distances maintained for the new sources of contamination?			
Is the system monitoring existing nonconforming sources of contamination?			

Reminder Question: Were the wellhead protection measure(s) implemented?

INSPECTOR Bailey, Pat (SWP) DATE 9 - 2 - 2015

PWS ID / FACILITY ID	1550010 S18	UNIQUE WELL NO.	161425
----------------------	-------------	-----------------	--------

RECOMMENDED WELLHEAD PROTECTION (WHP) MEASURES	WHP MEASURE IMPLEMENTED? Y or N	DATE VERIFIED
Any sewer lines that are observed to be leaking, cracked, or deteriorated, should be replaced.		
Best management practices should be employed for outdoor chemical use, to prevent stormwater from moving chemical contaminants to surface waters or where wells could be impacted.		
Floor drains, such as in pumphouses, that discharge to a gravel pocket or seepage pit should have a "No Dumping" sign posted.		

COMMENTS
SB2 represent sanitary sewer north-south under 5th Ave SW. SD1 stormwater grate to pipe under 5th Ave SW. SB1 closest residence, sanitary sewer service line.

**For further information, please contact:**

**Minnesota Department of Health  
 Drinking Water Protection Section  
 Source Water Protection Unit  
 P.O. Box 64975  
 St. Paul, Minnesota 55164-0975**

**Section Receptionist: 651-201-4700  
 Division TDD: 651-201-5797 or MN Relay Service @ 1-800-627-3529 and ask for 651-201-5000**

**INNER WELLHEAD MANAGEMENT ZONE (IWMZ) -  
 POTENTIAL CONTAMINANT SOURCE INVENTORY (PCSI) REPORT**

**PUBLIC WATER SYSTEM INFORMATION**

<b>PWS ID</b>	1550010	<b>COMMUNITY</b>
<b>NAME</b>	Rochester	
<b>ADDRESS</b>	Rochester Public Utilities, c/o Mr. Todd Osweiler, 4000 East River Road NE, Rochester, MN 559062813	

**FACILITY (WELL) INFORMATION**

<b>NAME</b>	Well #30	<b>IS THERE A WELL LOG OR ADDITIONAL CONSTRUCTION INFORMATION AVAILABLE?</b>  <input type="checkbox"/> YES (Please attach a copy) <input type="checkbox"/> NO <input type="checkbox"/> UNDETERMINED
<b>FACILITY ID</b>	S19	
<b>UNIQUE WELL NO.</b>	239761	
<b>COUNTY</b>	Olmsted	

<b>PWS ID / FACILITY ID</b>	1550010    S19	<b>UNIQUE WELL NO.</b>	239761
-----------------------------	----------------	------------------------	--------

PCSI CODE	ACTUAL OR POTENTIAL CONTAMINATION SOURCE	ISOLATION DISTANCES (FEET)			LOCATION		
		Minimum Distances		Sensitive Well <sup>1</sup>	Within 200 Ft. Y / N / U	Dist. from Well	Est. (?)
		Community	Non-community				

**Agricultural Related**

*AC1	Agricultural chemical buried piping	50	50		N		
*AC2	Agricultural chemical multiple tanks or containers for residential retail sale or use, no single tank or container exceeding, but aggregate volume exceeding 56 gal. or 100 lbs. dry weight	50	50		N		
ACP	Agricultural chemical tank or container with 25 gal. or more or 100 lbs. or more dry weight, or equipment filling or cleaning area without safeguards	150	150		N		
ACS	Agricultural chemical storage or equipment filling or cleaning area with safeguards	100	100		N		
ACR	Agricultural chemical storage or equipment filling or cleaning area with safeguards and roofed	50	50		N		
ADW	Agricultural drainage well <sup>2</sup> (Class V well - illegal <sup>3</sup> )	50	50		N		
AAT	Anhydrous ammonia tank (stationary tank)	50	50		N		
AB1	Animal building, feedlot, confinement area, or kennel, 0.1 to 1.0 animal unit (stockyard)	50	20	100/40	N		
AB2	Animal building or poultry building, including a horse riding area, more than 1.0 animal unit	50	50	100	N		
ABS	Animal burial area, more than 1.0 animal unit	50	50		N		
FWP	Animal feeding or watering area within a pasture, more than 1.0 animal unit	50	50	100	N		
AF1	Animal feedlot, unroofed, 300 or more animal units (stockyard)	100	100	200	N		
AF2	Animal feedlot, more than 1.0, but less than 300 animal units (stockyard)	50	50	100	N		
AMA	Animal manure application	use discretion	use discretion		N		
REN	Animal rendering plant	50	50		N		
MS1	Manure (liquid) storage basin or lagoon, unpermitted or noncertified	300	300	600	N		
MS2	Manure (liquid) storage basin or lagoon, approved earthen liner	150	150	300	N		
MS3	Manure (liquid) storage basin or lagoon, approved concrete or composite liner	100	100	200	N		
MS4	Manure (solid) storage area, not covered with a roof	100	100	200	N		
OSC	Open storage for crops	use discretion	use discretion		N		

**SSTS Related**

AA1	Absorption area of a soil dispersal system, average flow greater than 10,000 gal./day	300	300	600	N		
AA2	Absorption area of a soil dispersal system serving a facility handling infectious or pathological wastes, average flow 10,000 gal./day or less	150	150	300	N		
AA3	Absorption area of a soil dispersal system, average flow 10,000 gal./day or less	50	50	100	N		
AA4	Absorption area of a soil dispersal system serving multiple family residences or a non-residential facility and has the capacity to serve 20 or more persons per day (Class V well) <sup>2</sup>	50/300/150 <sup>4</sup>	50/300/150 <sup>4</sup>	100/600/300 <sup>4</sup>	N		
CSP	Cesspool	75	75	150	N		
AGG	Dry well, leaching pit, seepage pit	75	75	150	N		
*FD1	Floor drain, grate, or trough connected to a buried sewer	50	50		N		
*FD2	Floor drain, grate, or trough if buried sewer is air-tested, approved materials, serving one building, or two or less single-family residences	50	20		N		
*GW1	Gray-water dispersal area	50	50	100	N		
LC1	Large capacity cesspools (Class V well - illegal) <sup>2</sup>	75	75	150	N		
MVW	Motor vehicle waste disposal (Class V well - illegal) <sup>2</sup>	illegal	illegal		N		

<b>PWS ID / FACILITY ID</b>	1550010 S19	<b>UNIQUE WELL NO.</b>	239761
-----------------------------	-------------	------------------------	--------

PCSI CODE	ACTUAL OR POTENTIAL CONTAMINATION SOURCE	ISOLATION DISTANCES (FEET)				LOCATION	
		Minimum Distances		Sensitive Well <sup>1</sup>	Within 200 Ft. Y / N / U	Dist. from Well	Est. (?)
		Community	Non-community				
PR1	Privy, nonportable	50	50	100	N		
PR2	Portable (privy) or toilet	50	20		N		
*SF1	Watertight sand filter; peat filter; or constructed wetland	50	50		N		
SET	Septic tank	50	50		N		
HTK	Sewage holding tank, watertight	50	50		N		
SS1	Sewage sump capacity 100 gal. or more	50	50		N		
SS2	Sewage sump capacity less than 100 gal., tested, conforming to rule	50	20		N		
*ST1	Sewage treatment device, watertight	50	50		N		
SB1	Sewer, buried, approved materials, tested, serving one building, or two or less single-family residences	50	20		Y	55	Y
SB2	Sewer, buried, collector, municipal, serving a facility handling infectious or pathological wastes, open-jointed or unapproved materials	50	50		Y	95	Y
*WB1	Water treatment backwash holding basin, reclaim basin, or surge tank with a direct sewer connection	50	50		N		
*WB2	Water treatment backwash holding basin, reclaim basin, or surge tank with a backflow protected sewer connection	20	20		N		
<b>Land Application</b>							
SPT	Land spreading area for sewage, septage, or sludge	50	50	100	N		
<b>Solid Waste Related</b>							
COS	Commercial compost site	50	50		N		
CD1	Construction or demolition debris disposal area	50	50	100	N		
*HW1	Household solid waste disposal area, single residence	50	50	100	N		
LF1	Landfill, permitted demolition debris, dump, or mixed municipal solid waste from multiple persons	300	300	600	N		
SVY	Scrap yard	50	50		N		
SWT	Solid waste transfer station	50	50		N		
<b>Storm Water Related</b>							
SD1	Storm water drain pipe, 8 inches or greater in diameter	50	20		Y	70	Y
SWI	Storm water drainage well <sup>2</sup> (Class V well - illegal <sup>3</sup> )	50	50		N		
SM1	Storm water pond greater than 5000 gal.	50	35		N		
<b>Wells and Borings</b>							
*EB1	Elevator boring, not conforming to rule	50	50		N		
*EB2	Elevator boring, conforming to rule	20	20		N		
MON	Monitoring well	record dist.	record dist.		N		
WEL	Operating well	record dist.	record dist.		N		
UUW	Unused, unsealed well or boring	50	50		N		
<b>General</b>							
*CR1	Cistern or reservoir, buried, nonpressurized water supply	20	20		N		
PLM	Contaminant plume	50	50		N		
*CW1	Cooling water pond, industrial	50	50	100	N		
DC1	Deicing chemicals, bulk road	50	50	100	N		
*ET1	Electrical transformer storage area, oil-filled	50	50		N		
GRV	Grave or mausoleum	50	50		N		
GP1	Gravel pocket or French drain for clear water drainage only	20	20		N		
*HS1	Hazardous substance buried piping	50	50		N		
HS2	Hazardous substance tank or container, above ground or underground, 56 gal. or more, or 100 lbs. or more dry weight, without safeguards	150	150		N		
HS3	Hazardous substance tank or container, above ground or underground, 56 gal. or more, or 100 lbs. or more dry weight with safeguards	100	100		N		
HS4	Hazardous substance multiple storage tanks or containers for residential retail sale or use, no single tank or container exceeding 56 gal. or 100 lbs., but aggregate volume exceeding	50	50		N		
HWF	Highest water or flood level	50	N/A		N		
*HG1	Horizontal ground source closed loop heat exchanger buried piping	50	50		N		
*HG2	Horizontal ground source closed loop heat exchanger buried piping and horizontal piping, approved materials and heat transfer fluid	50	10		N		
IWD	Industrial waste disposal well (Class V well) <sup>2</sup>	illegal <sup>3</sup>	illegal <sup>3</sup>		N		
IWS	Interceptor, including a flammable waste or sediment	50	50		N		
OH1	Ordinary high water level of a stream, river, pond, lake, reservoir, or drainage ditch (holds water six months or more)	50	35		N		
*PP1	Petroleum buried piping	50	50		N		
*PP2	Petroleum or crude oil pipeline to a refinery or distribution center	100	100		N		



PWS ID / FACILITY ID

1550010 S19


UNIQUE WELL NO.

239761

SETBACK DISTANCES

All potential contaminant sources must be noted on sketch.

Record the distance and approximate compass bearing of each potential contaminant source from the well, and identify the source using the "Source Code". Unlabeled points on the map are unsealed wells.



	Y	N	N/A
Were the isolation distances maintained for the new sources of contamination?			
Is the system monitoring existing nonconforming sources of contamination?			

Reminder Question: Were the wellhead protection measure(s) implemented?

INSPECTOR

Bailey, Pat (SWP)

DATE

9 - 2 - 2015

PWS ID / FACILITY ID	1550010 S19	UNIQUE WELL NO.	239761
----------------------	-------------	-----------------	--------

RECOMMENDED WELLHEAD PROTECTION (WHP) MEASURES	WHP MEASURE IMPLEMENTED? Y or N	DATE VERIFIED
Any sewer lines that are observed to be leaking, cracked, or deteriorated, should be replaced.		
Best management practices should be employed for outdoor chemical use, to prevent stormwater from moving chemical contaminants to surface waters or where wells could be impacted.		
Floor drains, such as in pumphouses, that discharge to a gravel pocket or seepage pit should have a "No Dumping" sign posted.	Y	08/30/2011

COMMENTS
SB2 represents sewer line under 11 Ave NE. SB1 closest residence sewer service line. SD1 storm grate to stormwater line under 10 th St NE. Well #8 220832 at this location, sealed but waiting for casing perforation information before record complete.

**For further information, please contact:**

**Minnesota Department of Health  
Drinking Water Protection Section  
Source Water Protection Unit  
P.O. Box 64975  
St. Paul, Minnesota 55164-0975**

**Section Receptionist: 651-201-4700  
Division TDD: 651-201-5797 or MN Relay Service @ 1-800-627-3529 and ask for 651-201-5000**

**INNER WELLHEAD MANAGEMENT ZONE (IWMZ) -  
 POTENTIAL CONTAMINANT SOURCE INVENTORY (PCSI) REPORT**

**PUBLIC WATER SYSTEM INFORMATION**

<b>PWS ID</b>	1550010	<b>COMMUNITY</b>
<b>NAME</b>	Rochester	
<b>ADDRESS</b>	Rochester Public Utilities, c/o Mr. Todd Osweiler, 4000 East River Road NE, Rochester, MN 559062813	

**FACILITY (WELL) INFORMATION**

<b>NAME</b>	Well #31	<b>IS THERE A WELL LOG OR ADDITIONAL CONSTRUCTION INFORMATION AVAILABLE?</b>  <input type="checkbox"/> YES (Please attach a copy) <input type="checkbox"/> NO <input type="checkbox"/> UNDETERMINED
<b>FACILITY ID</b>	S20	
<b>UNIQUE WELL NO.</b>	434041	
<b>COUNTY</b>	Olmsted	

<b>PWS ID / FACILITY ID</b>	1550010    S20	<b>UNIQUE WELL NO.</b>	434041
-----------------------------	----------------	------------------------	--------

PCSI CODE	ACTUAL OR POTENTIAL CONTAMINATION SOURCE	ISOLATION DISTANCES (FEET)			LOCATION		
		Minimum Distances		Sensitive Well <sup>1</sup>	Within 200 Ft. Y / N / U	Dist. from Well	Est. (?)
		Community	Non-community				

**Agricultural Related**

*AC1	Agricultural chemical buried piping	50	50		N		
*AC2	Agricultural chemical multiple tanks or containers for residential retail sale or use, no single tank or container exceeding, but aggregate volume exceeding 56 gal. or 100 lbs. dry weight	50	50		N		
ACP	Agricultural chemical tank or container with 25 gal. or more or 100 lbs. or more dry weight, or equipment filling or cleaning area without safeguards	150	150		N		
ACS	Agricultural chemical storage or equipment filling or cleaning area with safeguards	100	100		N		
ACR	Agricultural chemical storage or equipment filling or cleaning area with safeguards and roofed	50	50		N		
ADW	Agricultural drainage well <sup>2</sup> (Class V well - illegal <sup>3</sup> )	50	50		N		
AAT	Anhydrous ammonia tank (stationary tank)	50	50		N		
AB1	Animal building, feedlot, confinement area, or kennel, 0.1 to 1.0 animal unit (stockyard)	50	20	100/40	N		
AB2	Animal building or poultry building, including a horse riding area, more than 1.0 animal unit	50	50	100	N		
ABS	Animal burial area, more than 1.0 animal unit	50	50		N		
FWP	Animal feeding or watering area within a pasture, more than 1.0 animal unit	50	50	100	N		
AF1	Animal feedlot, unroofed, 300 or more animal units (stockyard)	100	100	200	N		
AF2	Animal feedlot, more than 1.0, but less than 300 animal units (stockyard)	50	50	100	N		
AMA	Animal manure application	use discretion	use discretion		N		
REN	Animal rendering plant	50	50		N		
MS1	Manure (liquid) storage basin or lagoon, unpermitted or noncertified	300	300	600	N		
MS2	Manure (liquid) storage basin or lagoon, approved earthen liner	150	150	300	N		
MS3	Manure (liquid) storage basin or lagoon, approved concrete or composite liner	100	100	200	N		
MS4	Manure (solid) storage area, not covered with a roof	100	100	200	N		
OSC	Open storage for crops	use discretion	use discretion		N		

**SSTS Related**

AA1	Absorption area of a soil dispersal system, average flow greater than 10,000 gal./day	300	300	600	N		
AA2	Absorption area of a soil dispersal system serving a facility handling infectious or pathological wastes, average flow 10,000 gal./day or less	150	150	300	N		
AA3	Absorption area of a soil dispersal system, average flow 10,000 gal./day or less	50	50	100	N		
AA4	Absorption area of a soil dispersal system serving multiple family residences or a non-residential facility and has the capacity to serve 20 or more persons per day (Class V well) <sup>2</sup>	50/300/150 <sup>4</sup>	50/300/150 <sup>4</sup>	100/600/300 <sup>4</sup>	N		
CSP	Cesspool	75	75	150	N		
AGG	Dry well, leaching pit, seepage pit	75	75	150	N		
*FD1	Floor drain, grate, or trough connected to a buried sewer	50	50		N		
*FD2	Floor drain, grate, or trough if buried sewer is air-tested, approved materials, serving one building, or two or less single-family residences	50	20		N		
*GW1	Gray-water dispersal area	50	50	100	N		
LC1	Large capacity cesspools (Class V well - illegal) <sup>2</sup>	75	75	150	N		
MVW	Motor vehicle waste disposal (Class V well - illegal) <sup>2</sup>	illegal	illegal		N		



<b>PWS ID / FACILITY ID</b>	1550010	S20	<b>UNIQUE WELL NO.</b>	434041
-----------------------------	---------	-----	------------------------	--------

PCSI CODE	ACTUAL OR POTENTIAL CONTAMINATION SOURCE	ISOLATION DISTANCES (FEET)				LOCATION	
		Minimum Distances		Sensitive Well <sup>1</sup>	Within 200 Ft. Y / N / U	Dist. from Well	Est. (?)
		Community	Non-community				
PR1	Privy, nonportable	50	50	100	N		
PR2	Portable (privy) or toilet	50	20		N		
*SF1	Watertight sand filter; peat filter; or constructed wetland	50	50		N		
SET	Septic tank	50	50		N		
HTK	Sewage holding tank, watertight	50	50		N		
SS1	Sewage sump capacity 100 gal. or more	50	50		N		
SS2	Sewage sump capacity less than 100 gal., tested, conforming to rule	50	20		N		
*ST1	Sewage treatment device, watertight	50	50		N		
SB1	Sewer, buried, approved materials, tested, serving one building, or two or less single-family residences	50	20		N		
SB2	Sewer, buried, collector, municipal, serving a facility handling infectious or pathological wastes, open-jointed or unapproved materials	50	50		N		
*WB1	Water treatment backwash holding basin, reclaim basin, or surge tank with a direct sewer connection	50	50		N		
*WB2	Water treatment backwash holding basin, reclaim basin, or surge tank with a backflow protected sewer connection	20	20		N		
<b>Land Application</b>							
SPT	Land spreading area for sewage, septage, or sludge	50	50	100	N		
<b>Solid Waste Related</b>							
COS	Commercial compost site	50	50		N		
CD1	Construction or demolition debris disposal area	50	50	100	N		
*HW1	Household solid waste disposal area, single residence	50	50	100	N		
LF1	Landfill, permitted demolition debris, dump, or mixed municipal solid waste from multiple persons	300	300	600	N		
SVY	Scrap yard	50	50		N		
SWT	Solid waste transfer station	50	50		N		
<b>Storm Water Related</b>							
SD1	Storm water drain pipe, 8 inches or greater in diameter	50	20		Y	125	Y
SWI	Storm water drainage well <sup>2</sup> (Class V well - illegal <sup>3</sup> )	50	50		N		
SM1	Storm water pond greater than 5000 gal.	50	35		N		
<b>Wells and Borings</b>							
*EB1	Elevator boring, not conforming to rule	50	50		N		
*EB2	Elevator boring, conforming to rule	20	20		N		
MON	Monitoring well	record dist.	record dist.		N		
WEL	Operating well	record dist.	record dist.		N		
UUW	Unused, unsealed well or boring	50	50		N		
<b>General</b>							
*CR1	Cistern or reservoir, buried, nonpressurized water supply	20	20		N		
PLM	Contaminant plume	50	50		N		
*CW1	Cooling water pond, industrial	50	50	100	N		
DC1	Deicing chemicals, bulk road	50	50	100	N		
*ET1	Electrical transformer storage area, oil-filled	50	50		N		
GRV	Grave or mausoleum	50	50		N		
GP1	Gravel pocket or French drain for clear water drainage only	20	20		N		
*HS1	Hazardous substance buried piping	50	50		N		
HS2	Hazardous substance tank or container, above ground or underground, 56 gal. or more, or 100 lbs. or more dry weight, without safeguards	150	150		N		
HS3	Hazardous substance tank or container, above ground or underground, 56 gal. or more, or 100 lbs. or more dry weight with safeguards	100	100		N		
HS4	Hazardous substance multiple storage tanks or containers for residential retail sale or use, no single tank or container exceeding 56 gal. or 100 lbs., but aggregate volume exceeding	50	50		N		
HWF	Highest water or flood level	50	N/A		N		
*HG1	Horizontal ground source closed loop heat exchanger buried piping	50	50		N		
*HG2	Horizontal ground source closed loop heat exchanger buried piping and horizontal piping, approved materials and heat transfer fluid	50	10		N		
IWD	Industrial waste disposal well (Class V well) <sup>2</sup>	illegal <sup>3</sup>	illegal <sup>3</sup>		N		
IWS	Interceptor, including a flammable waste or sediment	50	50		N		
OH1	Ordinary high water level of a stream, river, pond, lake, reservoir, or drainage ditch (holds water six months or more)	50	35		N		
*PP1	Petroleum buried piping	50	50		N		
*PP2	Petroleum or crude oil pipeline to a refinery or distribution center	100	100		N		



PWS ID / FACILITY ID

1550010 S20

UNIQUE WELL NO.

434041

SETBACK DISTANCES

All potential contaminant sources must be noted on sketch.

Record the distance and approximate compass bearing of each potential contaminant source from the well, and identify the source using the "Source Code". Unlabeled points on the map are unsealed wells.



	Y	N	N/A
Were the isolation distances maintained for the new sources of contamination?			X
Is the system monitoring existing nonconforming sources of contamination?			X

Reminder Question: Were the wellhead protection measure(s) implemented?

INSPECTOR

Bailey, Pat (SWP)

DATE

9 - 2 - 2015

RECOMMENDED WELLHEAD PROTECTION (WHP) MEASURES	WHP MEASURE IMPLEMENTED? Y or N	DATE VERIFIED
Best management practices should be employed for outdoor chemical use, to prevent stormwater from moving chemical contaminants to surface waters or where wells could be impacted.		
Floor drains, such as in pumphouses, that discharge to a gravel pocket or seepage pit should have a "No Dumping" sign posted.		

**COMMENTS**

SD1 represents stormwater inlet to pipe heading east under 40th St SW.

**For further information, please contact:**

**Minnesota Department of Health  
 Drinking Water Protection Section  
 Source Water Protection Unit  
 P.O. Box 64975  
 St. Paul, Minnesota 55164-0975**

**Section Receptionist: 651-201-4700  
 Division TDD: 651-201-5797 or MN Relay Service @ 1-800-627-3529 and ask for 651-201-5000**

INNER WELLHEAD MANAGEMENT ZONE (IWMZ) -  
 POTENTIAL CONTAMINANT SOURCE INVENTORY (PCSI) REPORT

**PUBLIC WATER SYSTEM INFORMATION**

<b>PWS ID</b>	1550010	<b>COMMUNITY</b>
<b>NAME</b>	Rochester	
<b>ADDRESS</b>	Rochester Public Utilities, c/o Mr. Todd Osweiler, 4000 East River Road NE, Rochester, MN 559062813	

**FACILITY (WELL) INFORMATION**

<b>NAME</b>	Well #32	<b>IS THERE A WELL LOG OR ADDITIONAL CONSTRUCTION INFORMATION AVAILABLE?</b>  <input type="checkbox"/> YES (Please attach a copy) <input type="checkbox"/> NO <input type="checkbox"/> UNDETERMINED
<b>FACILITY ID</b>	S21	
<b>UNIQUE WELL NO.</b>	506819	
<b>COUNTY</b>	Olmsted	

<b>PWS ID / FACILITY ID</b>	1550010    S21	<b>UNIQUE WELL NO.</b>	506819
-----------------------------	----------------	------------------------	--------

PCSI CODE	ACTUAL OR POTENTIAL CONTAMINATION SOURCE	ISOLATION DISTANCES (FEET)			LOCATION		
		Minimum Distances		Sensitive Well <sup>1</sup>	Within 200 Ft. Y / N / U	Dist. from Well	Est. (?)
		Community	Non-community				

**Agricultural Related**

*AC1	Agricultural chemical buried piping	50	50		N		
*AC2	Agricultural chemical multiple tanks or containers for residential retail sale or use, no single tank or container exceeding, but aggregate volume exceeding 56 gal. or 100 lbs. dry weight	50	50		N		
ACP	Agricultural chemical tank or container with 25 gal. or more or 100 lbs. or more dry weight, or equipment filling or cleaning area without safeguards	150	150		N		
ACS	Agricultural chemical storage or equipment filling or cleaning area with safeguards	100	100		N		
ACR	Agricultural chemical storage or equipment filling or cleaning area with safeguards and roofed	50	50		N		
ADW	Agricultural drainage well <sup>2</sup> (Class V well - illegal <sup>3</sup> )	50	50		N		
AAT	Anhydrous ammonia tank (stationary tank)	50	50		N		
AB1	Animal building, feedlot, confinement area, or kennel, 0.1 to 1.0 animal unit (stockyard)	50	20	100/40	N		
AB2	Animal building or poultry building, including a horse riding area, more than 1.0 animal unit	50	50	100	N		
ABS	Animal burial area, more than 1.0 animal unit	50	50		N		
FWP	Animal feeding or watering area within a pasture, more than 1.0 animal unit	50	50	100	N		
AF1	Animal feedlot, unroofed, 300 or more animal units (stockyard)	100	100	200	N		
AF2	Animal feedlot, more than 1.0, but less than 300 animal units (stockyard)	50	50	100	N		
AMA	Animal manure application	use discretion	use discretion		N		
REN	Animal rendering plant	50	50		N		
MS1	Manure (liquid) storage basin or lagoon, unpermitted or noncertified	300	300	600	N		
MS2	Manure (liquid) storage basin or lagoon, approved earthen liner	150	150	300	N		
MS3	Manure (liquid) storage basin or lagoon, approved concrete or composite liner	100	100	200	N		
MS4	Manure (solid) storage area, not covered with a roof	100	100	200	N		
OSC	Open storage for crops	use discretion	use discretion		N		

**SSTS Related**

AA1	Absorption area of a soil dispersal system, average flow greater than 10,000 gal./day	300	300	600	N		
AA2	Absorption area of a soil dispersal system serving a facility handling infectious or pathological wastes, average flow 10,000 gal./day or less	150	150	300	N		
AA3	Absorption area of a soil dispersal system, average flow 10,000 gal./day or less	50	50	100	N		
AA4	Absorption area of a soil dispersal system serving multiple family residences or a non-residential facility and has the capacity to serve 20 or more persons per day (Class V well) <sup>2</sup>	50/300/150 <sup>4</sup>	50/300/150 <sup>4</sup>	100/600/300 <sup>4</sup>	N		
CSP	Cesspool	75	75	150	N		
AGG	Dry well, leaching pit, seepage pit	75	75	150	N		
*FD1	Floor drain, grate, or trough connected to a buried sewer	50	50		N		
*FD2	Floor drain, grate, or trough if buried sewer is air-tested, approved materials, serving one building, or two or less single-family residences	50	20		N		
*GW1	Gray-water dispersal area	50	50	100	N		
LC1	Large capacity cesspools (Class V well - illegal) <sup>2</sup>	75	75	150	N		
MVW	Motor vehicle waste disposal (Class V well - illegal) <sup>2</sup>	illegal	illegal		N		

<b>PWS ID / FACILITY ID</b>	1550010 S21	<b>UNIQUE WELL NO.</b>	506819
-----------------------------	-------------	------------------------	--------

PCSI CODE	ACTUAL OR POTENTIAL CONTAMINATION SOURCE	ISOLATION DISTANCES (FEET)				LOCATION	
		Minimum Distances		Sensitive Well <sup>1</sup>	Within 200 Ft. Y / N / U	Dist. from Well	Est. (?)
		Community	Non-community				
PR1	Privy, nonportable	50	50	100	N		
PR2	Portable (privy) or toilet	50	20		N		
*SF1	Watertight sand filter; peat filter; or constructed wetland	50	50		N		
SET	Septic tank	50	50		N		
HTK	Sewage holding tank, watertight	50	50		N		
SS1	Sewage sump capacity 100 gal. or more	50	50		N		
SS2	Sewage sump capacity less than 100 gal., tested, conforming to rule	50	20		N		
*ST1	Sewage treatment device, watertight	50	50		N		
SB1	Sewer, buried, approved materials, tested, serving one building, or two or less single-family residences	50	20		Y	75	Y
SB2	Sewer, buried, collector, municipal, serving a facility handling infectious or pathological wastes, open-jointed or unapproved materials	50	50		Y	110	Y
SB2	Sewer, buried, collector, municipal, serving a facility handling infectious or pathological wastes, open-jointed or unapproved materials	50	50		Y	80	Y
SB2	Sewer, buried, collector, municipal, serving a facility handling infectious or pathological wastes, open-jointed or unapproved materials	50	50		Y	70	Y
*WB1	Water treatment backwash holding basin, reclaim basin, or surge tank with a direct sewer connection	50	50		N		
*WB2	Water treatment backwash holding basin, reclaim basin, or surge tank with a backflow protected sewer connection	20	20		N		
<b>Land Application</b>							
SPT	Land spreading area for sewage, septage, or sludge	50	50	100	N		
<b>Solid Waste Related</b>							
COS	Commercial compost site	50	50		N		
CD1	Construction or demolition debris disposal area	50	50	100	N		
*HW1	Household solid waste disposal area, single residence	50	50	100	N		
LF1	Landfill, permitted demolition debris, dump, or mixed municipal solid waste from multiple persons	300	300	600	N		
SVY	Scrap yard	50	50		N		
SWT	Solid waste transfer station	50	50		N		
<b>Storm Water Related</b>							
SD1	Storm water drain pipe, 8 inches or greater in diameter	50	20		Y	60	Y
SWI	Storm water drainage well <sup>2</sup> (Class V well - illegal <sup>3</sup> )	50	50		N		
SM1	Storm water pond greater than 5000 gal.	50	35		N		
<b>Wells and Borings</b>							
*EB1	Elevator boring, not conforming to rule	50	50		N		
*EB2	Elevator boring, conforming to rule	20	20		N		
MON	Monitoring well	record dist.	record dist.		N		
WEL	Operating well	record dist.	record dist.		N		
UUW	Unused, unsealed well or boring	50	50		N		
<b>General</b>							
*CR1	Cistern or reservoir, buried, nonpressurized water supply	20	20		N		
PLM	Contaminant plume	50	50		N		
*CW1	Cooling water pond, industrial	50	50	100	N		
DC1	Deicing chemicals, bulk road	50	50	100	N		
*ET1	Electrical transformer storage area, oil-filled	50	50		N		
GRV	Grave or mausoleum	50	50		N		
GP1	Gravel pocket or French drain for clear water drainage only	20	20		N		
*HS1	Hazardous substance buried piping	50	50		N		
HS2	Hazardous substance tank or container, above ground or underground, 56 gal. or more, or 100 lbs. or more dry weight, without safeguards	150	150		N		
HS3	Hazardous substance tank or container, above ground or underground, 56 gal. or more, or 100 lbs. or more dry weight with safeguards	100	100		N		
HS4	Hazardous substance multiple storage tanks or containers for residential retail sale or use, no single tank or container exceeding 56 gal. or 100 lbs., but aggregate volume exceeding	50	50		N		
HWF	Highest water or flood level	50	N/A		N		
*HG1	Horizontal ground source closed loop heat exchanger buried piping	50	50		N		
*HG2	Horizontal ground source closed loop heat exchanger buried piping and horizontal piping, approved materials and heat transfer fluid	50	10		N		
IWD	Industrial waste disposal well (Class V well) <sup>2</sup>	illegal <sup>3</sup>	illegal <sup>3</sup>		N		
IWS	Interceptor, including a flammable waste or sediment	50	50		N		



PWS ID / FACILITY ID 1550010 S21

UNIQUE WELL NO. 506819

SETBACK DISTANCES All potential contaminant sources must be noted on sketch.

Record the distance and approximate compass bearing of each potential contaminant source from the well, and identify the source using the "Source Code". Unlabeled points on the map are unsealed wells.



Y	N	N/A
---	---	-----

Were the isolation distances maintained for the new sources of contamination?			
Is the system monitoring existing nonconforming sources of contamination?			

Reminder Question: Were the wellhead protection measure(s) implemented?

INSPECTOR	Bailey, Pat (SWP)	DATE	9 - 2 - 2015
-----------	-------------------	------	--------------



PWS ID / FACILITY ID	1550010 S21	UNIQUE WELL NO.	506819
----------------------	-------------	-----------------	--------

RECOMMENDED WELLHEAD PROTECTION (WHP) MEASURES	WHP MEASURE IMPLEMENTED? Y or N	DATE VERIFIED
Any sewer lines that are observed to be leaking, cracked, or deteriorated, should be replaced.		
Best management practices should be employed for outdoor chemical use, to prevent stormwater from moving chemical contaminants to surface waters or where wells could be impacted.		
Floor drains, such as in pumphouses, that discharge to a gravel pocket or seepage pit should have a "No Dumping" sign posted.	Y	08/30/2011

COMMENTS
SB2 two sewer lines under Parkwood Hills Drive NE tied into line from 22nd Ave NE. SD1 stormwater pipe under Parkwood Hills Drive. SB1 represent closest residence with sewer service line.

**For further information, please contact:**

**Minnesota Department of Health  
Drinking Water Protection Section  
Source Water Protection Unit  
P.O. Box 64975  
St. Paul, Minnesota 55164-0975**

**Section Receptionist: 651-201-4700  
Division TDD: 651-201-5797 or MN Relay Service @ 1-800-627-3529 and ask for 651-201-5000**

INNER WELLHEAD MANAGEMENT ZONE (IWMZ) -  
 POTENTIAL CONTAMINANT SOURCE INVENTORY (PCSI) REPORT

**PUBLIC WATER SYSTEM INFORMATION**

<b>PWS ID</b>	1550010	<b>COMMUNITY</b>
<b>NAME</b>	Rochester	
<b>ADDRESS</b>	Rochester Public Utilities, c/o Mr. Todd Osweiler, 4000 East River Road NE, Rochester, MN 559062813	

**FACILITY (WELL) INFORMATION**

<b>NAME</b>	Well #33 Rose Harbor	<b>IS THERE A WELL LOG OR ADDITIONAL CONSTRUCTION INFORMATION AVAILABLE?</b>  <input type="checkbox"/> YES (Please attach a copy) <input type="checkbox"/> NO <input type="checkbox"/> UNDETERMINED
<b>FACILITY ID</b>	S22	
<b>UNIQUE WELL NO.</b>	220627	
<b>COUNTY</b>	Olmsted	

<b>PWS ID / FACILITY ID</b>	1550010    S22	<b>UNIQUE WELL NO.</b>	220627
-----------------------------	----------------	------------------------	--------

PCSI CODE	ACTUAL OR POTENTIAL CONTAMINATION SOURCE	ISOLATION DISTANCES (FEET)			LOCATION		
		Minimum Distances		Sensitive Well <sup>1</sup>	Within 200 Ft. Y / N / U	Dist. from Well	Est. (?)
		Community	Non-community				

**Agricultural Related**

*AC1	Agricultural chemical buried piping	50	50		N		
*AC2	Agricultural chemical multiple tanks or containers for residential retail sale or use, no single tank or container exceeding, but aggregate volume exceeding 56 gal. or 100 lbs. dry weight	50	50		N		
ACP	Agricultural chemical tank or container with 25 gal. or more or 100 lbs. or more dry weight, or equipment filling or cleaning area without safeguards	150	150		N		
ACS	Agricultural chemical storage or equipment filling or cleaning area with safeguards	100	100		N		
ACR	Agricultural chemical storage or equipment filling or cleaning area with safeguards and roofed	50	50		N		
ADW	Agricultural drainage well <sup>2</sup> (Class V well - illegal <sup>3</sup> )	50	50		N		
AAT	Anhydrous ammonia tank (stationary tank)	50	50		N		
AB1	Animal building, feedlot, confinement area, or kennel, 0.1 to 1.0 animal unit (stockyard)	50	20	100/40	N		
AB2	Animal building or poultry building, including a horse riding area, more than 1.0 animal unit	50	50	100	N		
ABS	Animal burial area, more than 1.0 animal unit	50	50		N		
FWP	Animal feeding or watering area within a pasture, more than 1.0 animal unit	50	50	100	N		
AF1	Animal feedlot, unroofed, 300 or more animal units (stockyard)	100	100	200	N		
AF2	Animal feedlot, more than 1.0, but less than 300 animal units (stockyard)	50	50	100	N		
AMA	Animal manure application	use discretion	use discretion		N		
REN	Animal rendering plant	50	50		N		
MS1	Manure (liquid) storage basin or lagoon, unpermitted or noncertified	300	300	600	N		
MS2	Manure (liquid) storage basin or lagoon, approved earthen liner	150	150	300	N		
MS3	Manure (liquid) storage basin or lagoon, approved concrete or composite liner	100	100	200	N		
MS4	Manure (solid) storage area, not covered with a roof	100	100	200	N		
OSC	Open storage for crops	use discretion	use discretion		N		

**SSTS Related**

AA1	Absorption area of a soil dispersal system, average flow greater than 10,000 gal./day	300	300	600	N		
AA2	Absorption area of a soil dispersal system serving a facility handling infectious or pathological wastes, average flow 10,000 gal./day or less	150	150	300	N		
AA3	Absorption area of a soil dispersal system, average flow 10,000 gal./day or less	50	50	100	N		
AA4	Absorption area of a soil dispersal system serving multiple family residences or a non-residential facility and has the capacity to serve 20 or more persons per day (Class V well) <sup>2</sup>	50/300/150 <sup>4</sup>	50/300/150 <sup>4</sup>	100/600/300 <sup>4</sup>	N		
CSP	Cesspool	75	75	150	N		
AGG	Dry well, leaching pit, seepage pit	75	75	150	N		
*FD1	Floor drain, grate, or trough connected to a buried sewer	50	50		N		
*FD2	Floor drain, grate, or trough if buried sewer is air-tested, approved materials, serving one building, or two or less single-family residences	50	20		N		
*GW1	Gray-water dispersal area	50	50	100	N		
LC1	Large capacity cesspools (Class V well - illegal) <sup>2</sup>	75	75	150	N		
MVW	Motor vehicle waste disposal (Class V well - illegal) <sup>2</sup>	illegal	illegal		N		

<b>PWS ID / FACILITY ID</b>	1550010	S22	<b>UNIQUE WELL NO.</b>	220627
-----------------------------	---------	-----	------------------------	--------

PCSI CODE	ACTUAL OR POTENTIAL CONTAMINATION SOURCE	ISOLATION DISTANCES (FEET)				LOCATION	
		Minimum Distances		Sensitive Well <sup>1</sup>	Within 200 Ft. Y / N / U	Dist. from Well	Est. (?)
		Community	Non-community				
PR1	Privy, nonportable	50	50	100	N		
PR2	Portable (privy) or toilet	50	20		N		
*SF1	Watertight sand filter; peat filter; or constructed wetland	50	50		N		
SET	Septic tank	50	50		N		
HTK	Sewage holding tank, watertight	50	50		N		
SS1	Sewage sump capacity 100 gal. or more	50	50		N		
SS2	Sewage sump capacity less than 100 gal., tested, conforming to rule	50	20		N		
*ST1	Sewage treatment device, watertight	50	50		N		
SB1	Sewer, buried, approved materials, tested, serving one building, or two or less single-family residences	50	20		Y	100	Y
SB2	Sewer, buried, collector, municipal, serving a facility handling infectious or pathological wastes, open-jointed or unapproved materials	50	50		Y	95	Y
SB2	Sewer, buried, collector, municipal, serving a facility handling infectious or pathological wastes, open-jointed or unapproved materials	50	50		Y	85	Y
*WB1	Water treatment backwash holding basin, reclaim basin, or surge tank with a direct sewer connection	50	50		N		
*WB2	Water treatment backwash holding basin, reclaim basin, or surge tank with a backflow protected sewer connection	20	20		N		
<b>Land Application</b>							
SPT	Land spreading area for sewage, septage, or sludge	50	50	100	N		
<b>Solid Waste Related</b>							
COS	Commercial compost site	50	50		N		
CD1	Construction or demolition debris disposal area	50	50	100	N		
*HW1	Household solid waste disposal area, single residence	50	50	100	N		
LF1	Landfill, permitted demolition debris, dump, or mixed municipal solid waste from multiple persons	300	300	600	N		
SVY	Scrap yard	50	50		N		
SWT	Solid waste transfer station	50	50		N		
<b>Storm Water Related</b>							
SD1	Storm water drain pipe, 8 inches or greater in diameter	50	20		N		
SWI	Storm water drainage well <sup>2</sup> (Class V well - illegal <sup>3</sup> )	50	50		N		
SM1	Storm water pond greater than 5000 gal.	50	35		N		
<b>Wells and Borings</b>							
*EB1	Elevator boring, not conforming to rule	50	50		N		
*EB2	Elevator boring, conforming to rule	20	20		N		
MON	Monitoring well	record dist.	record dist.		N		
WEL	Operating well	record dist.	record dist.		N		
UUW	Unused, unsealed well or boring	50	50		N		
<b>General</b>							
*CR1	Cistern or reservoir, buried, nonpressurized water supply	20	20		N		
PLM	Contaminant plume	50	50		N		
*CW1	Cooling water pond, industrial	50	50	100	N		
DC1	Deicing chemicals, bulk road	50	50	100	N		
*ET1	Electrical transformer storage area, oil-filled	50	50		N		
GRV	Grave or mausoleum	50	50		N		
GP1	Gravel pocket or French drain for clear water drainage only	20	20		N		
*HS1	Hazardous substance buried piping	50	50		N		
HS2	Hazardous substance tank or container, above ground or underground, 56 gal. or more, or 100 lbs. or more dry weight, without safeguards	150	150		N		
HS3	Hazardous substance tank or container, above ground or underground, 56 gal. or more, or 100 lbs. or more dry weight with safeguards	100	100		N		
HS4	Hazardous substance multiple storage tanks or containers for residential retail sale or use, no single tank or container exceeding 56 gal. or 100 lbs., but aggregate volume exceeding	50	50		N		
HWF	Highest water or flood level	50	N/A		N		
*HG1	Horizontal ground source closed loop heat exchanger buried piping	50	50		N		
*HG2	Horizontal ground source closed loop heat exchanger buried piping and horizontal piping, approved materials and heat transfer fluid	50	10		N		
IWD	Industrial waste disposal well (Class V well) <sup>2</sup>	illegal <sup>3</sup>	illegal <sup>3</sup>		N		
IWS	Interceptor, including a flammable waste or sediment	50	50		N		
OH1	Ordinary high water level of a stream, river, pond, lake, reservoir, or drainage ditch (holds water six months or more)	50	35		N		




PWS ID / FACILITY ID 1550010 S22

UNIQUE WELL NO. 220627

SETBACK DISTANCES All potential contaminant sources must be noted on sketch.

Record the distance and approximate compass bearing of each potential contaminant source from the well, and identify the source using the "Source Code". Unlabeled points on the map are unsealed wells.



	Y	N	N/A
Were the isolation distances maintained for the new sources of contamination?			X
Is the system monitoring existing nonconforming sources of contamination?			X

Reminder Question: Were the wellhead protection measure(s) implemented?

INSPECTOR Bailey, Pat (SWP) DATE 9 - 2 - 2015

RECOMMENDED WELLHEAD PROTECTION (WHP) MEASURES	WHP MEASURE IMPLEMENTED? Y or N	DATE VERIFIED
Any sewer lines that are observed to be leaking, cracked, or deteriorated, should be replaced.		
Floor drains, such as in pumphouses, that discharge to a gravel pocket or seepage pit should have a "No Dumping" sign posted.		

**COMMENTS**

SB2 represents sanitary sewer lines to the southwest Harbor Dr. And from Harbor Heights Court SE sanitary line to the north under Harbor Dr. SB1 represents closest residence with sewer service line.

**For further information, please contact:**

**Minnesota Department of Health  
 Drinking Water Protection Section  
 Source Water Protection Unit  
 P.O. Box 64975  
 St. Paul, Minnesota 55164-0975**

**Section Receptionist: 651-201-4700  
 Division TDD: 651-201-5797 or MN Relay Service @ 1-800-627-3529 and ask for 651-201-5000**

**INNER WELLHEAD MANAGEMENT ZONE (IWMZ) -  
 POTENTIAL CONTAMINANT SOURCE INVENTORY (PCSI) REPORT**

**PUBLIC WATER SYSTEM INFORMATION**

<b>PWS ID</b>	1550010	<b>COMMUNITY</b>
<b>NAME</b>	Rochester	
<b>ADDRESS</b>	Rochester Public Utilities, c/o Mr. Todd Osweiler, 4000 East River Road NE, Rochester, MN 559062813	

**FACILITY (WELL) INFORMATION**

<b>NAME</b>	Well #34	<b>IS THERE A WELL LOG OR ADDITIONAL CONSTRUCTION INFORMATION AVAILABLE?</b>  <input type="checkbox"/> YES (Please attach a copy) <input type="checkbox"/> NO <input type="checkbox"/> UNDETERMINED
<b>FACILITY ID</b>	S25	
<b>UNIQUE WELL NO.</b>	463536	
<b>COUNTY</b>	Olmsted	

<b>PWS ID / FACILITY ID</b>	1550010    S25	<b>UNIQUE WELL NO.</b>	463536
-----------------------------	----------------	------------------------	--------

PCSI CODE	ACTUAL OR POTENTIAL CONTAMINATION SOURCE	ISOLATION DISTANCES (FEET)			LOCATION		
		Minimum Distances		Sensitive Well <sup>1</sup>	Within 200 Ft. Y / N / U	Dist. from Well	Est. (?)
		Community	Non-community				

**Agricultural Related**

*AC1	Agricultural chemical buried piping	50	50		N		
*AC2	Agricultural chemical multiple tanks or containers for residential retail sale or use, no single tank or container exceeding, but aggregate volume exceeding 56 gal. or 100 lbs. dry weight	50	50		N		
ACP	Agricultural chemical tank or container with 25 gal. or more or 100 lbs. or more dry weight, or equipment filling or cleaning area without safeguards	150	150		N		
ACS	Agricultural chemical storage or equipment filling or cleaning area with safeguards	100	100		N		
ACR	Agricultural chemical storage or equipment filling or cleaning area with safeguards and roofed	50	50		N		
ADW	Agricultural drainage well <sup>2</sup> (Class V well - illegal <sup>3</sup> )	50	50		N		
AAT	Anhydrous ammonia tank (stationary tank)	50	50		N		
AB1	Animal building, feedlot, confinement area, or kennel, 0.1 to 1.0 animal unit (stockyard)	50	20	100/40	N		
AB2	Animal building or poultry building, including a horse riding area, more than 1.0 animal unit	50	50	100	N		
ABS	Animal burial area, more than 1.0 animal unit	50	50		N		
FWP	Animal feeding or watering area within a pasture, more than 1.0 animal unit	50	50	100	N		
AF1	Animal feedlot, unroofed, 300 or more animal units (stockyard)	100	100	200	N		
AF2	Animal feedlot, more than 1.0, but less than 300 animal units (stockyard)	50	50	100	N		
AMA	Animal manure application	use discretion	use discretion		N		
REN	Animal rendering plant	50	50		N		
MS1	Manure (liquid) storage basin or lagoon, unpermitted or noncertified	300	300	600	N		
MS2	Manure (liquid) storage basin or lagoon, approved earthen liner	150	150	300	N		
MS3	Manure (liquid) storage basin or lagoon, approved concrete or composite liner	100	100	200	N		
MS4	Manure (solid) storage area, not covered with a roof	100	100	200	N		
OSC	Open storage for crops	use discretion	use discretion		N		

**SSTS Related**

AA1	Absorption area of a soil dispersal system, average flow greater than 10,000 gal./day	300	300	600	N		
AA2	Absorption area of a soil dispersal system serving a facility handling infectious or pathological wastes, average flow 10,000 gal./day or less	150	150	300	N		
AA3	Absorption area of a soil dispersal system, average flow 10,000 gal./day or less	50	50	100	N		
AA4	Absorption area of a soil dispersal system serving multiple family residences or a non-residential facility and has the capacity to serve 20 or more persons per day (Class V well) <sup>2</sup>	50/300/150 <sup>4</sup>	50/300/150 <sup>4</sup>	100/600/300 <sup>4</sup>	N		
CSP	Cesspool	75	75	150	N		
AGG	Dry well, leaching pit, seepage pit	75	75	150	N		
*FD1	Floor drain, grate, or trough connected to a buried sewer	50	50		N		
*FD2	Floor drain, grate, or trough if buried sewer is air-tested, approved materials, serving one building, or two or less single-family residences	50	20		N		
*GW1	Gray-water dispersal area	50	50	100	N		
LC1	Large capacity cesspools (Class V well - illegal) <sup>2</sup>	75	75	150	N		
MVW	Motor vehicle waste disposal (Class V well - illegal) <sup>2</sup>	illegal	illegal		N		

<b>PWS ID / FACILITY ID</b>	1550010	S25	<b>UNIQUE WELL NO.</b>	463536
-----------------------------	---------	-----	------------------------	--------

PCSI CODE	ACTUAL OR POTENTIAL CONTAMINATION SOURCE	ISOLATION DISTANCES (FEET)				LOCATION	
		Minimum Distances		Sensitive Well <sup>1</sup>	Within 200 Ft. Y / N / U	Dist. from Well	Est. (?)
		Community	Non-community				
PR1	Privy, nonportable	50	50	100	N		
PR2	Portable (privy) or toilet	50	20		N		
*SF1	Watertight sand filter; peat filter; or constructed wetland	50	50		N		
SET	Septic tank	50	50		N		
HTK	Sewage holding tank, watertight	50	50		N		
SS1	Sewage sump capacity 100 gal. or more	50	50		N		
SS2	Sewage sump capacity less than 100 gal., tested, conforming to rule	50	20		N		
*ST1	Sewage treatment device, watertight	50	50		N		
SB1	Sewer, buried, approved materials, tested, serving one building, or two or less single-family residences	50	20		N		
SB2	Sewer, buried, collector, municipal, serving a facility handling infectious or pathological wastes, open-jointed or unapproved materials	50	50		Y	90	Y
*WB1	Water treatment backwash holding basin, reclaim basin, or surge tank with a direct sewer connection	50	50		N		
*WB2	Water treatment backwash holding basin, reclaim basin, or surge tank with a backflow protected sewer connection	20	20		N		
<b>Land Application</b>							
SPT	Land spreading area for sewage, septage, or sludge	50	50	100	N		
<b>Solid Waste Related</b>							
COS	Commercial compost site	50	50		N		
CD1	Construction or demolition debris disposal area	50	50	100	N		
*HW1	Household solid waste disposal area, single residence	50	50	100	N		
LF1	Landfill, permitted demolition debris, dump, or mixed municipal solid waste from multiple persons	300	300	600	N		
SVY	Scrap yard	50	50		N		
SWT	Solid waste transfer station	50	50		N		
<b>Storm Water Related</b>							
SD1	Storm water drain pipe, 8 inches or greater in diameter	50	20		N		
SWI	Storm water drainage well <sup>2</sup> (Class V well - illegal <sup>3</sup> )	50	50		N		
SM1	Storm water pond greater than 5000 gal.	50	35		N		
<b>Wells and Borings</b>							
*EB1	Elevator boring, not conforming to rule	50	50		N		
*EB2	Elevator boring, conforming to rule	20	20		N		
MON	Monitoring well	record dist.	record dist.		N		
WEL	Operating well	record dist.	record dist.		N		
UUW	Unused, unsealed well or boring	50	50		N		
<b>General</b>							
*CR1	Cistern or reservoir, buried, nonpressurized water supply	20	20		N		
PLM	Contaminant plume	50	50		N		
*CW1	Cooling water pond, industrial	50	50	100	N		
DC1	Deicing chemicals, bulk road	50	50	100	N		
*ET1	Electrical transformer storage area, oil-filled	50	50		N		
GRV	Grave or mausoleum	50	50		N		
GP1	Gravel pocket or French drain for clear water drainage only	20	20		N		
*HS1	Hazardous substance buried piping	50	50		N		
HS2	Hazardous substance tank or container, above ground or underground, 56 gal. or more, or 100 lbs. or more dry weight, without safeguards	150	150		N		
HS3	Hazardous substance tank or container, above ground or underground, 56 gal. or more, or 100 lbs. or more dry weight with safeguards	100	100		N		
HS4	Hazardous substance multiple storage tanks or containers for residential retail sale or use, no single tank or container exceeding 56 gal. or 100 lbs., but aggregate volume exceeding	50	50		N		
HWF	Highest water or flood level	50	N/A		N		
*HG1	Horizontal ground source closed loop heat exchanger buried piping	50	50		N		
*HG2	Horizontal ground source closed loop heat exchanger buried piping and horizontal piping, approved materials and heat transfer fluid	50	10		N		
IWD	Industrial waste disposal well (Class V well) <sup>2</sup>	illegal <sup>3</sup>	illegal <sup>3</sup>		N		
IWS	Interceptor, including a flammable waste or sediment	50	50		N		
OH1	Ordinary high water level of a stream, river, pond, lake, reservoir, or drainage ditch (holds water six months or more)	50	35		N		
*PP1	Petroleum buried piping	50	50		N		
*PP2	Petroleum or crude oil pipeline to a refinery or distribution center	100	100		N		





PWS ID / FACILITY ID

1550010 S25

UNIQUE WELL NO.

463536

SETBACK DISTANCES

All potential contaminant sources must be noted on sketch.

Record the distance and approximate compass bearing of each potential contaminant source from the well, and identify the source using the "Source Code". Unlabeled points on the map are unsealed wells.



Y	N	N/A
		X
		X

Were the isolation distances maintained for the new sources of contamination?

Is the system monitoring existing nonconforming sources of contamination?

Reminder Question: Were the wellhead protection measure(s) implemented?

INSPECTOR

Bailey, Pat (SWP)

DATE

9 - 2 - 2015

PWS ID / FACILITY ID	1550010 S25	UNIQUE WELL NO.	463536
----------------------	-------------	-----------------	--------

RECOMMENDED WELLHEAD PROTECTION (WHP) MEASURES	WHP MEASURE IMPLEMENTED? Y or N	DATE VERIFIED
Any sewer lines that are observed to be leaking, cracked, or deteriorated, should be replaced.	X	
Floor drains, such as in pumphouses, that discharge to a gravel pocket or seepage pit should have a "No Dumping" sign posted.	Y	08/05/2011

COMMENTS
SB2 runs northwest to southeast under golf course.

**For further information, please contact:**

**Minnesota Department of Health  
Drinking Water Protection Section  
Source Water Protection Unit  
P.O. Box 64975  
St. Paul, Minnesota 55164-0975**

**Section Receptionist: 651-201-4700  
Division TDD: 651-201-5797 or MN Relay Service @ 1-800-627-3529 and ask for 651-201-5000**

INNER WELLHEAD MANAGEMENT ZONE (IWMZ) -  
 POTENTIAL CONTAMINANT SOURCE INVENTORY (PCSI) REPORT

**PUBLIC WATER SYSTEM INFORMATION**

<b>PWS ID</b>	1550010	<b>COMMUNITY</b>
<b>NAME</b>	Rochester	
<b>ADDRESS</b>	Rochester Public Utilities, c/o Mr. Todd Osweiler, 4000 East River Road NE, Rochester, MN 559062813	

**FACILITY (WELL) INFORMATION**

<b>NAME</b>	Well #35	<b>IS THERE A WELL LOG OR ADDITIONAL CONSTRUCTION INFORMATION AVAILABLE?</b>  <input type="checkbox"/> YES (Please attach a copy) <input type="checkbox"/> NO <input type="checkbox"/> UNDETERMINED
<b>FACILITY ID</b>	S30	
<b>UNIQUE WELL NO.</b>	601335	
<b>COUNTY</b>	Olmsted	

<b>PWS ID / FACILITY ID</b>	1550010    S30	<b>UNIQUE WELL NO.</b>	601335
-----------------------------	----------------	------------------------	--------

PCSI CODE	ACTUAL OR POTENTIAL CONTAMINATION SOURCE	ISOLATION DISTANCES (FEET)				LOCATION	
		Minimum Distances		Sensitive Well <sup>1</sup>	Within 200 Ft. Y / N / U	Dist. from Well	Est. (?)
		Community	Non-community				

**Agricultural Related**

*AC1	Agricultural chemical buried piping	50	50		N		
*AC2	Agricultural chemical multiple tanks or containers for residential retail sale or use, no single tank or container exceeding, but aggregate volume exceeding 56 gal. or 100 lbs. dry weight	50	50		N		
ACP	Agricultural chemical tank or container with 25 gal. or more or 100 lbs. or more dry weight, or equipment filling or cleaning area without safeguards	150	150		N		
ACS	Agricultural chemical storage or equipment filling or cleaning area with safeguards	100	100		N		
ACR	Agricultural chemical storage or equipment filling or cleaning area with safeguards and roofed	50	50		N		
ADW	Agricultural drainage well <sup>2</sup> (Class V well - illegal <sup>3</sup> )	50	50		N		
AAT	Anhydrous ammonia tank (stationary tank)	50	50		N		
AB1	Animal building, feedlot, confinement area, or kennel, 0.1 to 1.0 animal unit (stockyard)	50	20	100/40	N		
AB2	Animal building or poultry building, including a horse riding area, more than 1.0 animal unit	50	50	100	N		
ABS	Animal burial area, more than 1.0 animal unit	50	50		N		
FWP	Animal feeding or watering area within a pasture, more than 1.0 animal unit	50	50	100	N		
AF1	Animal feedlot, unroofed, 300 or more animal units (stockyard)	100	100	200	N		
AF2	Animal feedlot, more than 1.0, but less than 300 animal units (stockyard)	50	50	100	N		
AMA	Animal manure application	use discretion	use discretion		N		
REN	Animal rendering plant	50	50		N		
MS1	Manure (liquid) storage basin or lagoon, unpermitted or noncertified	300	300	600	N		
MS2	Manure (liquid) storage basin or lagoon, approved earthen liner	150	150	300	N		
MS3	Manure (liquid) storage basin or lagoon, approved concrete or composite liner	100	100	200	N		
MS4	Manure (solid) storage area, not covered with a roof	100	100	200	N		
OSC	Open storage for crops	use discretion	use discretion		N		

**SSTS Related**

AA1	Absorption area of a soil dispersal system, average flow greater than 10,000 gal./day	300	300	600	N		
AA2	Absorption area of a soil dispersal system serving a facility handling infectious or pathological wastes, average flow 10,000 gal./day or less	150	150	300	N		
AA3	Absorption area of a soil dispersal system, average flow 10,000 gal./day or less	50	50	100	N		
AA4	Absorption area of a soil dispersal system serving multiple family residences or a non-residential facility and has the capacity to serve 20 or more persons per day (Class V well) <sup>2</sup>	50/300/150 <sup>4</sup>	50/300/150 <sup>4</sup>	100/600/300 <sup>4</sup>	N		
CSP	Cesspool	75	75	150	N		
AGG	Dry well, leaching pit, seepage pit	75	75	150	N		
*FD1	Floor drain, grate, or trough connected to a buried sewer	50	50		N		
*FD2	Floor drain, grate, or trough if buried sewer is air-tested, approved materials, serving one building, or two or less single-family residences	50	20		N		
*GW1	Gray-water dispersal area	50	50	100	N		
LC1	Large capacity cesspools (Class V well - illegal) <sup>2</sup>	75	75	150	N		
MVW	Motor vehicle waste disposal (Class V well - illegal) <sup>2</sup>	illegal	illegal		N		

<b>PWS ID / FACILITY ID</b>	1550010 S30	<b>UNIQUE WELL NO.</b>	601335
-----------------------------	-------------	------------------------	--------

PCSI CODE	ACTUAL OR POTENTIAL CONTAMINATION SOURCE	ISOLATION DISTANCES (FEET)				LOCATION	
		Minimum Distances		Sensitive Well <sup>1</sup>	Within 200 Ft. Y / N / U	Dist. from Well	Est. (?)
		Community	Non-community				
PR1	Privy, nonportable	50	50	100	N		
PR2	Portable (privy) or toilet	50	20		N		
*SF1	Watertight sand filter; peat filter; or constructed wetland	50	50		N		
SET	Septic tank	50	50		N		
HTK	Sewage holding tank, watertight	50	50		N		
SS1	Sewage sump capacity 100 gal. or more	50	50		N		
SS2	Sewage sump capacity less than 100 gal., tested, conforming to rule	50	20		N		
*ST1	Sewage treatment device, watertight	50	50		N		
SB1	Sewer, buried, approved materials, tested, serving one building, or two or less single-family residences	50	20		N		
SB2	Sewer, buried, collector, municipal, serving a facility handling infectious or pathological wastes, open-jointed or unapproved materials	50	50		Y	75	Y
*WB1	Water treatment backwash holding basin, reclaim basin, or surge tank with a direct sewer connection	50	50		N		
*WB2	Water treatment backwash holding basin, reclaim basin, or surge tank with a backflow protected sewer connection	20	20		N		
<b>Land Application</b>							
SPT	Land spreading area for sewage, septage, or sludge	50	50	100	N		
<b>Solid Waste Related</b>							
COS	Commercial compost site	50	50		N		
CD1	Construction or demolition debris disposal area	50	50	100	N		
*HW1	Household solid waste disposal area, single residence	50	50	100	N		
LF1	Landfill, permitted demolition debris, dump, or mixed municipal solid waste from multiple persons	300	300	600	N		
SVY	Scrap yard	50	50		N		
SWT	Solid waste transfer station	50	50		N		
<b>Storm Water Related</b>							
SD1	Storm water drain pipe, 8 inches or greater in diameter	50	20		Y	105	Y
SD1	Storm water drain pipe, 8 inches or greater in diameter	50	20		Y	75	Y
SWI	Storm water drainage well <sup>2</sup> (Class V well - illegal <sup>3</sup> )	50	50		N		
SM1	Storm water pond greater than 5000 gal.	50	35		Y	100	Y
<b>Wells and Borings</b>							
*EB1	Elevator boring, not conforming to rule	50	50		N		
*EB2	Elevator boring, conforming to rule	20	20		N		
MON	Monitoring well	record dist.	record dist.		N		
WEL	Operating well	record dist.	record dist.		N		
UUW	Unused, unsealed well or boring	50	50		N		
<b>General</b>							
*CR1	Cistern or reservoir, buried, nonpressurized water supply	20	20		N		
PLM	Contaminant plume	50	50		N		
*CW1	Cooling water pond, industrial	50	50	100	N		
DC1	Deicing chemicals, bulk road	50	50	100	N		
*ET1	Electrical transformer storage area, oil-filled	50	50		N		
GRV	Grave or mausoleum	50	50		N		
GP1	Gravel pocket or French drain for clear water drainage only	20	20		N		
*HS1	Hazardous substance buried piping	50	50		N		
HS2	Hazardous substance tank or container, above ground or underground, 56 gal. or more, or 100 lbs. or more dry weight, without safeguards	150	150		N		
HS3	Hazardous substance tank or container, above ground or underground, 56 gal. or more, or 100 lbs. or more dry weight with safeguards	100	100		N		
HS4	Hazardous substance multiple storage tanks or containers for residential retail sale or use, no single tank or container exceeding 56 gal. or 100 lbs., but aggregate volume exceeding	50	50		N		
HWF	Highest water or flood level	50	N/A		N		
*HG1	Horizontal ground source closed loop heat exchanger buried piping	50	50		N		
*HG2	Horizontal ground source closed loop heat exchanger buried piping and horizontal piping, approved materials and heat transfer fluid	50	10		N		
IWD	Industrial waste disposal well (Class V well) <sup>2</sup>	illegal <sup>3</sup>	illegal <sup>3</sup>		N		
IWS	Interceptor, including a flammable waste or sediment	50	50		N		
OH1	Ordinary high water level of a stream, river, pond, lake, reservoir, or drainage ditch (holds water six months or more)	50	35		N		
*PP1	Petroleum buried piping	50	50		N		



PWS ID / FACILITY ID

1550010 S30

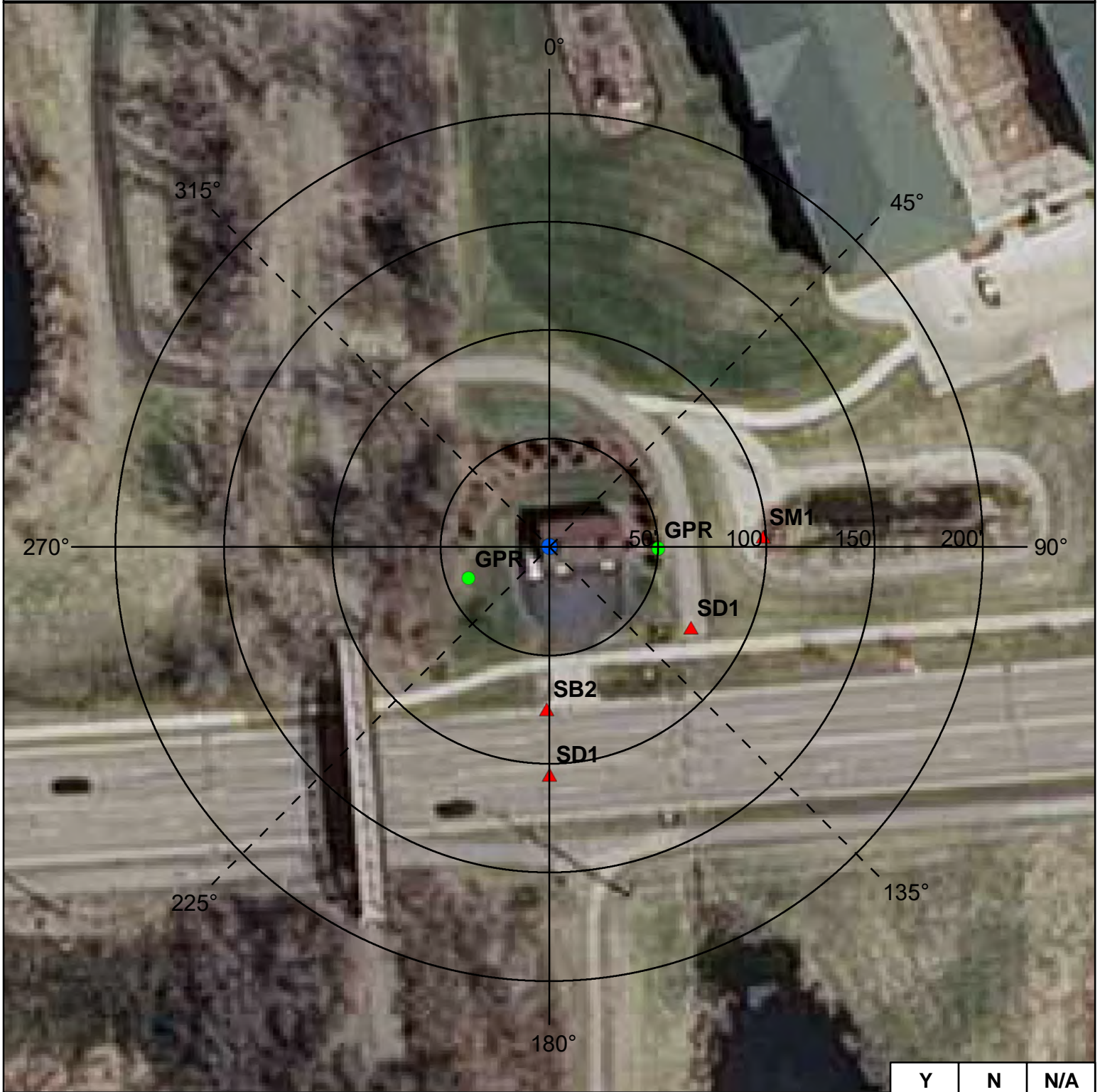
UNIQUE WELL NO.

601335

SETBACK DISTANCES

All potential contaminant sources must be noted on sketch.

Record the distance and approximate compass bearing of each potential contaminant source from the well, and identify the source using the "Source Code". Unlabeled points on the map are unsealed wells.



	Y	N	N/A
Were the isolation distances maintained for the new sources of contamination?			X
Is the system monitoring existing nonconforming sources of contamination?			X

Reminder Question: Were the wellhead protection measure(s) implemented?

INSPECTOR	Bailey, Pat (SWP)	DATE	9 - 2 - 2015
-----------	-------------------	------	--------------

PWS ID / FACILITY ID	1550010 S30	UNIQUE WELL NO.	601335
----------------------	-------------	-----------------	--------

RECOMMENDED WELLHEAD PROTECTION (WHP) MEASURES	WHP MEASURE IMPLEMENTED? Y or N	DATE VERIFIED
Any sewer lines that are observed to be leaking, cracked, or deteriorated, should be replaced.		
Best management practices should be employed for outdoor chemical use, to prevent stormwater from moving chemical contaminants to surface waters or where wells could be impacted.		
Floor drains, such as in pumphouses, that discharge to a gravel pocket or seepage pit should have a "No Dumping" sign posted.	Y	08/05/2011

COMMENTS
SM1 stormwater pond discharges to pipe (SD1) runs under 41st to the south and discharges to another pond. Also SD1 pipe under 41st east-west. SB2 represents 41st Street sanitary sewer line.

**For further information, please contact:**

**Minnesota Department of Health  
Drinking Water Protection Section  
Source Water Protection Unit  
P.O. Box 64975  
St. Paul, Minnesota 55164-0975**

**Section Receptionist: 651-201-4700  
Division TDD: 651-201-5797 or MN Relay Service @ 1-800-627-3529 and ask for 651-201-5000**



INNER WELLHEAD MANAGEMENT ZONE (IWMZ) -  
 POTENTIAL CONTAMINANT SOURCE INVENTORY (PCSI) REPORT

**PUBLIC WATER SYSTEM INFORMATION**

<b>PWS ID</b>	1550010	<b>COMMUNITY</b>
<b>NAME</b>	Rochester	
<b>ADDRESS</b>	Rochester Public Utilities, c/o Mr. Todd Osweiler, 4000 East River Road NE, Rochester, MN 559062813	

**FACILITY (WELL) INFORMATION**

<b>NAME</b>	Well #36	<b>IS THERE A WELL LOG OR ADDITIONAL CONSTRUCTION INFORMATION AVAILABLE?</b>  <input type="checkbox"/> YES (Please attach a copy) <input type="checkbox"/> NO <input type="checkbox"/> UNDETERMINED
<b>FACILITY ID</b>	S31	
<b>UNIQUE WELL NO.</b>	601336	
<b>COUNTY</b>	Olmsted	

<b>PWS ID / FACILITY ID</b>	1550010    S31	<b>UNIQUE WELL NO.</b>	601336
-----------------------------	----------------	------------------------	--------

PCSI CODE	ACTUAL OR POTENTIAL CONTAMINATION SOURCE	ISOLATION DISTANCES (FEET)			LOCATION		
		Minimum Distances		Sensitive Well <sup>1</sup>	Within 200 Ft. Y / N / U	Dist. from Well	Est. (?)
		Community	Non-community				

**Agricultural Related**

*AC1	Agricultural chemical buried piping	50	50		N		
*AC2	Agricultural chemical multiple tanks or containers for residential retail sale or use, no single tank or container exceeding, but aggregate volume exceeding 56 gal. or 100 lbs. dry weight	50	50		N		
ACP	Agricultural chemical tank or container with 25 gal. or more or 100 lbs. or more dry weight, or equipment filling or cleaning area without safeguards	150	150		N		
ACS	Agricultural chemical storage or equipment filling or cleaning area with safeguards	100	100		N		
ACR	Agricultural chemical storage or equipment filling or cleaning area with safeguards and roofed	50	50		N		
ADW	Agricultural drainage well <sup>2</sup> (Class V well - illegal <sup>3</sup> )	50	50		N		
AAT	Anhydrous ammonia tank (stationary tank)	50	50		N		
AB1	Animal building, feedlot, confinement area, or kennel, 0.1 to 1.0 animal unit (stockyard)	50	20	100/40	N		
AB2	Animal building or poultry building, including a horse riding area, more than 1.0 animal unit	50	50	100	N		
ABS	Animal burial area, more than 1.0 animal unit	50	50		N		
FWP	Animal feeding or watering area within a pasture, more than 1.0 animal unit	50	50	100	N		
AF1	Animal feedlot, unroofed, 300 or more animal units (stockyard)	100	100	200	N		
AF2	Animal feedlot, more than 1.0, but less than 300 animal units (stockyard)	50	50	100	N		
AMA	Animal manure application	use discretion	use discretion		N		
REN	Animal rendering plant	50	50		N		
MS1	Manure (liquid) storage basin or lagoon, unpermitted or noncertified	300	300	600	N		
MS2	Manure (liquid) storage basin or lagoon, approved earthen liner	150	150	300	N		
MS3	Manure (liquid) storage basin or lagoon, approved concrete or composite liner	100	100	200	N		
MS4	Manure (solid) storage area, not covered with a roof	100	100	200	N		
OSC	Open storage for crops	use discretion	use discretion		N		

**SSTS Related**

AA1	Absorption area of a soil dispersal system, average flow greater than 10,000 gal./day	300	300	600	N		
AA2	Absorption area of a soil dispersal system serving a facility handling infectious or pathological wastes, average flow 10,000 gal./day or less	150	150	300	N		
AA3	Absorption area of a soil dispersal system, average flow 10,000 gal./day or less	50	50	100	N		
AA4	Absorption area of a soil dispersal system serving multiple family residences or a non-residential facility and has the capacity to serve 20 or more persons per day (Class V well) <sup>2</sup>	50/300/150 <sup>4</sup>	50/300/150 <sup>4</sup>	100/600/300 <sup>4</sup>	N		
CSP	Cesspool	75	75	150	N		
AGG	Dry well, leaching pit, seepage pit	75	75	150	N		
*FD1	Floor drain, grate, or trough connected to a buried sewer	50	50		N		
*FD2	Floor drain, grate, or trough if buried sewer is air-tested, approved materials, serving one building, or two or less single-family residences	50	20		N		
*GW1	Gray-water dispersal area	50	50	100	N		
LC1	Large capacity cesspools (Class V well - illegal) <sup>2</sup>	75	75	150	N		
MVW	Motor vehicle waste disposal (Class V well - illegal) <sup>2</sup>	illegal	illegal		N		

<b>PWS ID / FACILITY ID</b>	1550010 S31	<b>UNIQUE WELL NO.</b>	601336
-----------------------------	-------------	------------------------	--------

PCSI CODE	ACTUAL OR POTENTIAL CONTAMINATION SOURCE	ISOLATION DISTANCES (FEET)				LOCATION	
		Minimum Distances		Sensitive Well <sup>1</sup>	Within 200 Ft. Y / N / U	Dist. from Well	Est. (?)
		Community	Non-community				
PR1	Privy, nonportable	50	50	100	N		
PR2	Portable (privy) or toilet	50	20		N		
*SF1	Watertight sand filter; peat filter; or constructed wetland	50	50		N		
SET	Septic tank	50	50		N		
HTK	Sewage holding tank, watertight	50	50		N		
SS1	Sewage sump capacity 100 gal. or more	50	50		N		
SS2	Sewage sump capacity less than 100 gal., tested, conforming to rule	50	20		N		
*ST1	Sewage treatment device, watertight	50	50		N		
SB1	Sewer, buried, approved materials, tested, serving one building, or two or less single-family residences	50	20		N		
SB2	Sewer, buried, collector, municipal, serving a facility handling infectious or pathological wastes, open-jointed or unapproved materials	50	50		Y	195	Y
*WB1	Water treatment backwash holding basin, reclaim basin, or surge tank with a direct sewer connection	50	50		N		
*WB2	Water treatment backwash holding basin, reclaim basin, or surge tank with a backflow protected sewer connection	20	20		N		
<b>Land Application</b>							
SPT	Land spreading area for sewage, septage, or sludge	50	50	100	N		
<b>Solid Waste Related</b>							
COS	Commercial compost site	50	50		N		
CD1	Construction or demolition debris disposal area	50	50	100	N		
*HW1	Household solid waste disposal area, single residence	50	50	100	N		
LF1	Landfill, permitted demolition debris, dump, or mixed municipal solid waste from multiple persons	300	300	600	N		
SVY	Scrap yard	50	50		N		
SWT	Solid waste transfer station	50	50		N		
<b>Storm Water Related</b>							
SD1	Storm water drain pipe, 8 inches or greater in diameter	50	20		Y	185	Y
SWI	Storm water drainage well <sup>2</sup> (Class V well - illegal <sup>3</sup> )	50	50		N		
SM1	Storm water pond greater than 5000 gal.	50	35		N		
<b>Wells and Borings</b>							
*EB1	Elevator boring, not conforming to rule	50	50		N		
*EB2	Elevator boring, conforming to rule	20	20		N		
MON	Monitoring well	record dist.	record dist.		N		
WEL	Operating well	record dist.	record dist.		N		
UUW	Unused, unsealed well or boring	50	50		N		
<b>General</b>							
*CR1	Cistern or reservoir, buried, nonpressurized water supply	20	20		N		
PLM	Contaminant plume	50	50		N		
*CW1	Cooling water pond, industrial	50	50	100	N		
DC1	Deicing chemicals, bulk road	50	50	100	N		
*ET1	Electrical transformer storage area, oil-filled	50	50		N		
GRV	Grave or mausoleum	50	50		N		
GP1	Gravel pocket or French drain for clear water drainage only	20	20		N		
*HS1	Hazardous substance buried piping	50	50		N		
HS2	Hazardous substance tank or container, above ground or underground, 56 gal. or more, or 100 lbs. or more dry weight, without safeguards	150	150		N		
HS3	Hazardous substance tank or container, above ground or underground, 56 gal. or more, or 100 lbs. or more dry weight with safeguards	100	100		N		
HS4	Hazardous substance multiple storage tanks or containers for residential retail sale or use, no single tank or container exceeding 56 gal. or 100 lbs., but aggregate volume exceeding	50	50		N		
HWF	Highest water or flood level	50	N/A		N		
*HG1	Horizontal ground source closed loop heat exchanger buried piping	50	50		N		
*HG2	Horizontal ground source closed loop heat exchanger buried piping and horizontal piping, approved materials and heat transfer fluid	50	10		N		
IWD	Industrial waste disposal well (Class V well) <sup>2</sup>	illegal <sup>3</sup>	illegal <sup>3</sup>		N		
IWS	Interceptor, including a flammable waste or sediment	50	50		N		
OH1	Ordinary high water level of a stream, river, pond, lake, reservoir, or drainage ditch (holds water six months or more)	50	35		N		
*PP1	Petroleum buried piping	50	50		N		
*PP2	Petroleum or crude oil pipeline to a refinery or distribution center	100	100		N		



PWS ID / FACILITY ID

1550010 S31


UNIQUE WELL NO.

601336

SETBACK DISTANCES

All potential contaminant sources must be noted on sketch.

Record the distance and approximate compass bearing of each potential contaminant source from the well, and identify the source using the "Source Code". Unlabeled points on the map are unsealed wells.



	Y	N	N/A
Were the isolation distances maintained for the new sources of contamination?			X
Is the system monitoring existing nonconforming sources of contamination?			X

Reminder Question: Were the wellhead protection measure(s) implemented?

INSPECTOR

Bailey, Pat (SWP)

DATE

9 - 2 - 2015

PWS ID / FACILITY ID	1550010 S31	UNIQUE WELL NO.	601336
----------------------	-------------	-----------------	--------

RECOMMENDED WELLHEAD PROTECTION (WHP) MEASURES	WHP MEASURE IMPLEMENTED? Y or N	DATE VERIFIED
Any sewer lines that are observed to be leaking, cracked, or deteriorated, should be replaced.		
Best management practices should be employed for outdoor chemical use, to prevent stormwater from moving chemical contaminants to surface waters or where wells could be impacted.		
Floor drains, such as in pumphouses, that discharge to a gravel pocket or seepage pit should have a "No Dumping" sign posted.	Y	09/28/2011

COMMENTS
WAT represent small ditch west of wellhouse. SD1 stormwater pipe east side of West Circle Drive. SB2 sanitary sewer line from Kennel Lane SW to West Circle Drive.

**For further information, please contact:**

**Minnesota Department of Health  
 Drinking Water Protection Section  
 Source Water Protection Unit  
 P.O. Box 64975  
 St. Paul, Minnesota 55164-0975**

**Section Receptionist: 651-201-4700  
 Division TDD: 651-201-5797 or MN Relay Service @ 1-800-627-3529 and ask for 651-201-5000**

**INNER WELLHEAD MANAGEMENT ZONE (IWMZ) -  
 POTENTIAL CONTAMINANT SOURCE INVENTORY (PCSI) REPORT**

**PUBLIC WATER SYSTEM INFORMATION**

<b>PWS ID</b>	1550010	<b>COMMUNITY</b>
<b>NAME</b>	Rochester	
<b>ADDRESS</b>	Rochester Public Utilities, c/o Mr. Todd Osweiler, 4000 East River Road NE, Rochester, MN 559062813	

**FACILITY (WELL) INFORMATION**

<b>NAME</b>	Well #37	<b>IS THERE A WELL LOG OR ADDITIONAL CONSTRUCTION INFORMATION AVAILABLE?</b>  <input type="checkbox"/> YES (Please attach a copy) <input type="checkbox"/> NO <input type="checkbox"/> UNDETERMINED
<b>FACILITY ID</b>	S32	
<b>UNIQUE WELL NO.</b>	676687	
<b>COUNTY</b>	Olmsted	

<b>PWS ID / FACILITY ID</b>	1550010    S32	<b>UNIQUE WELL NO.</b>	676687
-----------------------------	----------------	------------------------	--------

PCSI CODE	ACTUAL OR POTENTIAL CONTAMINATION SOURCE	ISOLATION DISTANCES (FEET)			LOCATION		
		Minimum Distances		Sensitive Well <sup>1</sup>	Within 200 Ft. Y / N / U	Dist. from Well	Est. (?)
		Community	Non-community				

**Agricultural Related**

*AC1	Agricultural chemical buried piping	50	50		N		
*AC2	Agricultural chemical multiple tanks or containers for residential retail sale or use, no single tank or container exceeding, but aggregate volume exceeding 56 gal. or 100 lbs. dry weight	50	50		N		
ACP	Agricultural chemical tank or container with 25 gal. or more or 100 lbs. or more dry weight, or equipment filling or cleaning area without safeguards	150	150		N		
ACS	Agricultural chemical storage or equipment filling or cleaning area with safeguards	100	100		N		
ACR	Agricultural chemical storage or equipment filling or cleaning area with safeguards and roofed	50	50		N		
ADW	Agricultural drainage well <sup>2</sup> (Class V well - illegal <sup>3</sup> )	50	50		N		
AAT	Anhydrous ammonia tank (stationary tank)	50	50		N		
AB1	Animal building, feedlot, confinement area, or kennel, 0.1 to 1.0 animal unit (stockyard)	50	20	100/40	N		
AB2	Animal building or poultry building, including a horse riding area, more than 1.0 animal unit	50	50	100	N		
ABS	Animal burial area, more than 1.0 animal unit	50	50		N		
FWP	Animal feeding or watering area within a pasture, more than 1.0 animal unit	50	50	100	N		
AF1	Animal feedlot, unroofed, 300 or more animal units (stockyard)	100	100	200	N		
AF2	Animal feedlot, more than 1.0, but less than 300 animal units (stockyard)	50	50	100	N		
AMA	Animal manure application	use discretion	use discretion		N		
REN	Animal rendering plant	50	50		N		
MS1	Manure (liquid) storage basin or lagoon, unpermitted or noncertified	300	300	600	N		
MS2	Manure (liquid) storage basin or lagoon, approved earthen liner	150	150	300	N		
MS3	Manure (liquid) storage basin or lagoon, approved concrete or composite liner	100	100	200	N		
MS4	Manure (solid) storage area, not covered with a roof	100	100	200	N		
OSC	Open storage for crops	use discretion	use discretion		N		

**SSTS Related**

AA1	Absorption area of a soil dispersal system, average flow greater than 10,000 gal./day	300	300	600	N		
AA2	Absorption area of a soil dispersal system serving a facility handling infectious or pathological wastes, average flow 10,000 gal./day or less	150	150	300	N		
AA3	Absorption area of a soil dispersal system, average flow 10,000 gal./day or less	50	50	100	N		
AA4	Absorption area of a soil dispersal system serving multiple family residences or a non-residential facility and has the capacity to serve 20 or more persons per day (Class V well) <sup>2</sup>	50/300/150 <sup>4</sup>	50/300/150 <sup>4</sup>	100/600/300 <sup>4</sup>	N		
CSP	Cesspool	75	75	150	N		
AGG	Dry well, leaching pit, seepage pit	75	75	150	N		
*FD1	Floor drain, grate, or trough connected to a buried sewer	50	50		N		
*FD2	Floor drain, grate, or trough if buried sewer is air-tested, approved materials, serving one building, or two or less single-family residences	50	20		N		
*GW1	Gray-water dispersal area	50	50	100	N		
LC1	Large capacity cesspools (Class V well - illegal) <sup>2</sup>	75	75	150	N		
MVW	Motor vehicle waste disposal (Class V well - illegal) <sup>2</sup>	illegal	illegal		N		

<b>PWS ID / FACILITY ID</b>	1550010	S32	<b>UNIQUE WELL NO.</b>	676687
-----------------------------	---------	-----	------------------------	--------

PCSI CODE	ACTUAL OR POTENTIAL CONTAMINATION SOURCE	ISOLATION DISTANCES (FEET)				LOCATION	
		Minimum Distances		Sensitive Well <sup>1</sup>	Within 200 Ft. Y / N / U	Dist. from Well	Est. (?)
		Community	Non-community				
PR1	Privy, nonportable	50	50	100	N		
PR2	Portable (privy) or toilet	50	20		N		
*SF1	Watertight sand filter; peat filter; or constructed wetland	50	50		N		
SET	Septic tank	50	50		N		
HTK	Sewage holding tank, watertight	50	50		N		
SS1	Sewage sump capacity 100 gal. or more	50	50		N		
SS2	Sewage sump capacity less than 100 gal., tested, conforming to rule	50	20		N		
*ST1	Sewage treatment device, watertight	50	50		N		
SB1	Sewer, buried, approved materials, tested, serving one building, or two or less single-family residences	50	20		N		
SB2	Sewer, buried, collector, municipal, serving a facility handling infectious or pathological wastes, open-jointed or unapproved materials	50	50		N		
*WB1	Water treatment backwash holding basin, reclaim basin, or surge tank with a direct sewer connection	50	50		N		
*WB2	Water treatment backwash holding basin, reclaim basin, or surge tank with a backflow protected sewer connection	20	20		N		
<b>Land Application</b>							
SPT	Land spreading area for sewage, septage, or sludge	50	50	100	N		
<b>Solid Waste Related</b>							
COS	Commercial compost site	50	50		N		
CD1	Construction or demolition debris disposal area	50	50	100	N		
*HW1	Household solid waste disposal area, single residence	50	50	100	N		
LF1	Landfill, permitted demolition debris, dump, or mixed municipal solid waste from multiple persons	300	300	600	N		
SVY	Scrap yard	50	50		N		
SWT	Solid waste transfer station	50	50		N		
<b>Storm Water Related</b>							
SD1	Storm water drain pipe, 8 inches or greater in diameter	50	20		Y	110	Y
SWI	Storm water drainage well <sup>2</sup> (Class V well - illegal <sup>3</sup> )	50	50		N		
SM1	Storm water pond greater than 5000 gal.	50	35		N		
<b>Wells and Borings</b>							
*EB1	Elevator boring, not conforming to rule	50	50		N		
*EB2	Elevator boring, conforming to rule	20	20		N		
MON	Monitoring well	record dist.	record dist.		Y	41	
WEL	Operating well	record dist.	record dist.		N		
UUW	Unused, unsealed well or boring	50	50		N		
<b>General</b>							
*CR1	Cistern or reservoir, buried, nonpressurized water supply	20	20		N		
PLM	Contaminant plume	50	50		N		
*CW1	Cooling water pond, industrial	50	50	100	N		
DC1	Deicing chemicals, bulk road	50	50	100	N		
*ET1	Electrical transformer storage area, oil-filled	50	50		N		
GRV	Grave or mausoleum	50	50		N		
GP1	Gravel pocket or French drain for clear water drainage only	20	20		N		
*HS1	Hazardous substance buried piping	50	50		N		
HS2	Hazardous substance tank or container, above ground or underground, 56 gal. or more, or 100 lbs. or more dry weight, without safeguards	150	150		N		
HS3	Hazardous substance tank or container, above ground or underground, 56 gal. or more, or 100 lbs. or more dry weight with safeguards	100	100		N		
HS4	Hazardous substance multiple storage tanks or containers for residential retail sale or use, no single tank or container exceeding 56 gal. or 100 lbs., but aggregate volume exceeding	50	50		N		
HWF	Highest water or flood level	50	N/A		N		
*HG1	Horizontal ground source closed loop heat exchanger buried piping	50	50		N		
*HG2	Horizontal ground source closed loop heat exchanger buried piping and horizontal piping, approved materials and heat transfer fluid	50	10		N		
IWD	Industrial waste disposal well (Class V well) <sup>2</sup>	illegal <sup>3</sup>	illegal <sup>3</sup>		N		
IWS	Interceptor, including a flammable waste or sediment	50	50		N		
OH1	Ordinary high water level of a stream, river, pond, lake, reservoir, or drainage ditch (holds water six months or more)	50	35		N		
*PP1	Petroleum buried piping	50	50		N		
*PP2	Petroleum or crude oil pipeline to a refinery or distribution center	100	100		N		





PWS ID / FACILITY ID

1550010 S32

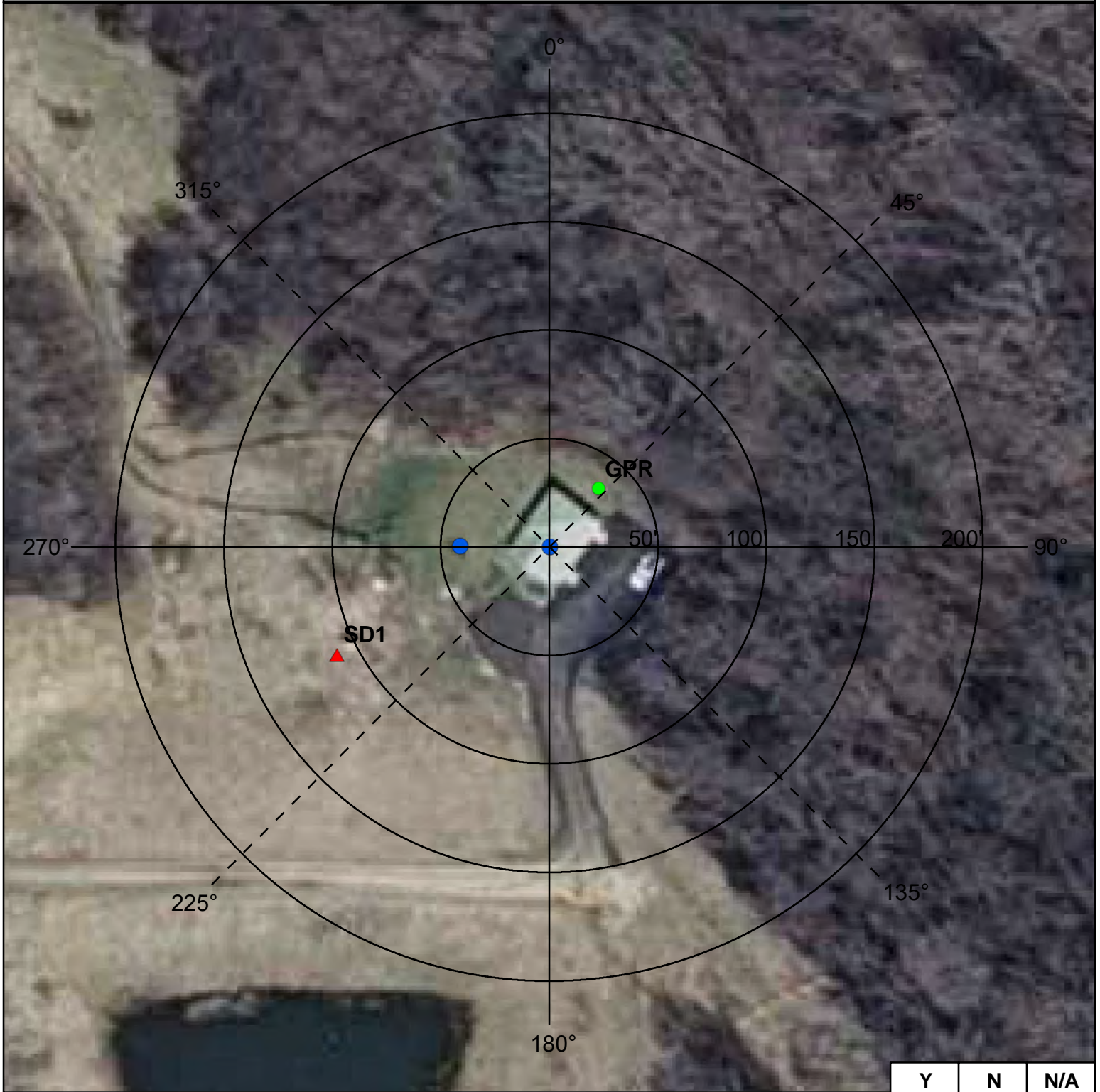
UNIQUE WELL NO.

676687

SETBACK DISTANCES

All potential contaminant sources must be noted on sketch.

Record the distance and approximate compass bearing of each potential contaminant source from the well, and identify the source using the "Source Code". Unlabeled points on the map are unsealed wells.



	Y	N	N/A
Were the isolation distances maintained for the new sources of contamination?			X
Is the system monitoring existing nonconforming sources of contamination?			X

Reminder Question: Were the wellhead protection measure(s) implemented?

INSPECTOR

Bailey, Pat (SWP)

DATE

9 - 2 - 2015

PWS ID / FACILITY ID	1550010 S32	UNIQUE WELL NO.	676687
----------------------	-------------	-----------------	--------

RECOMMENDED WELLHEAD PROTECTION (WHP) MEASURES	WHP MEASURE IMPLEMENTED? Y or N	DATE VERIFIED
Floor drains, such as in pumphouses, that discharge to a gravel pocket or seepage pit should have a "No Dumping" sign posted.		08/30/2011

COMMENTS
SD1 Stormwater inlet that discharges to pond to the south. MON well 695881.

**For further information, please contact:**

**Minnesota Department of Health  
Drinking Water Protection Section  
Source Water Protection Unit  
P.O. Box 64975  
St. Paul, Minnesota 55164-0975**

**Section Receptionist: 651-201-4700  
Division TDD: 651-201-5797 or MN Relay Service @ 1-800-627-3529 and ask for 651-201-5000**

INNER WELLHEAD MANAGEMENT ZONE (IWMZ) -  
 POTENTIAL CONTAMINANT SOURCE INVENTORY (PCSI) REPORT

**PUBLIC WATER SYSTEM INFORMATION**

<b>PWS ID</b>	1550010	<b>COMMUNITY</b>
<b>NAME</b>	Rochester	
<b>ADDRESS</b>	Rochester Public Utilities, c/o Mr. Todd Osweiler, 4000 East River Road NE, Rochester, MN 559062813	

**FACILITY (WELL) INFORMATION**

<b>NAME</b>	Well #38	<b>IS THERE A WELL LOG OR ADDITIONAL CONSTRUCTION INFORMATION AVAILABLE?</b>  <input type="checkbox"/> YES (Please attach a copy) <input type="checkbox"/> NO <input type="checkbox"/> UNDETERMINED
<b>FACILITY ID</b>	S33	
<b>UNIQUE WELL NO.</b>	698933	
<b>COUNTY</b>	Olmsted	

<b>PWS ID / FACILITY ID</b>	1550010    S33	<b>UNIQUE WELL NO.</b>	698933
-----------------------------	----------------	------------------------	--------

PCSI CODE	ACTUAL OR POTENTIAL CONTAMINATION SOURCE	ISOLATION DISTANCES (FEET)				LOCATION	
		Minimum Distances		Sensitive Well <sup>1</sup>	Within 200 Ft. Y / N / U	Dist. from Well	Est. (?)
		Community	Non-community				

**Agricultural Related**

*AC1	Agricultural chemical buried piping	50	50		N		
*AC2	Agricultural chemical multiple tanks or containers for residential retail sale or use, no single tank or container exceeding, but aggregate volume exceeding 56 gal. or 100 lbs. dry weight	50	50		N		
ACP	Agricultural chemical tank or container with 25 gal. or more or 100 lbs. or more dry weight, or equipment filling or cleaning area without safeguards	150	150		N		
ACS	Agricultural chemical storage or equipment filling or cleaning area with safeguards	100	100		N		
ACR	Agricultural chemical storage or equipment filling or cleaning area with safeguards and roofed	50	50		N		
ADW	Agricultural drainage well <sup>2</sup> (Class V well - illegal <sup>3</sup> )	50	50		N		
AAT	Anhydrous ammonia tank (stationary tank)	50	50		N		
AB1	Animal building, feedlot, confinement area, or kennel, 0.1 to 1.0 animal unit (stockyard)	50	20	100/40	N		
AB2	Animal building or poultry building, including a horse riding area, more than 1.0 animal unit	50	50	100	N		
ABS	Animal burial area, more than 1.0 animal unit	50	50		N		
FWP	Animal feeding or watering area within a pasture, more than 1.0 animal unit	50	50	100	N		
AF1	Animal feedlot, unroofed, 300 or more animal units (stockyard)	100	100	200	N		
AF2	Animal feedlot, more than 1.0, but less than 300 animal units (stockyard)	50	50	100	N		
AMA	Animal manure application	use discretion	use discretion		N		
REN	Animal rendering plant	50	50		N		
MS1	Manure (liquid) storage basin or lagoon, unpermitted or noncertified	300	300	600	N		
MS2	Manure (liquid) storage basin or lagoon, approved earthen liner	150	150	300	N		
MS3	Manure (liquid) storage basin or lagoon, approved concrete or composite liner	100	100	200	N		
MS4	Manure (solid) storage area, not covered with a roof	100	100	200	N		
OSC	Open storage for crops	use discretion	use discretion		N		

**SSTS Related**

AA1	Absorption area of a soil dispersal system, average flow greater than 10,000 gal./day	300	300	600	N		
AA2	Absorption area of a soil dispersal system serving a facility handling infectious or pathological wastes, average flow 10,000 gal./day or less	150	150	300	N		
AA3	Absorption area of a soil dispersal system, average flow 10,000 gal./day or less	50	50	100	N		
AA4	Absorption area of a soil dispersal system serving multiple family residences or a non-residential facility and has the capacity to serve 20 or more persons per day (Class V well) <sup>2</sup>	50/300/150 <sup>4</sup>	50/300/150 <sup>4</sup>	100/600/300 <sup>4</sup>	N		
CSP	Cesspool	75	75	150	N		
AGG	Dry well, leaching pit, seepage pit	75	75	150	N		
*FD1	Floor drain, grate, or trough connected to a buried sewer	50	50		N		
*FD2	Floor drain, grate, or trough if buried sewer is air-tested, approved materials, serving one building, or two or less single-family residences	50	20		N		
*GW1	Gray-water dispersal area	50	50	100	N		
LC1	Large capacity cesspools (Class V well - illegal) <sup>2</sup>	75	75	150	N		
MVW	Motor vehicle waste disposal (Class V well - illegal) <sup>2</sup>	illegal	illegal		N		

<b>PWS ID / FACILITY ID</b>	1550010 S33	<b>UNIQUE WELL NO.</b>	698933
-----------------------------	-------------	------------------------	--------

PCSI CODE	ACTUAL OR POTENTIAL CONTAMINATION SOURCE	ISOLATION DISTANCES (FEET)				LOCATION	
		Minimum Distances		Sensitive Well <sup>1</sup>	Within 200 Ft. Y / N / U	Dist. from Well	Est. (?)
		Community	Non-community				
PR1	Privy, nonportable	50	50	100	N		
PR2	Portable (privy) or toilet	50	20		N		
*SF1	Watertight sand filter; peat filter; or constructed wetland	50	50		N		
SET	Septic tank	50	50		N		
HTK	Sewage holding tank, watertight	50	50		N		
SS1	Sewage sump capacity 100 gal. or more	50	50		N		
SS2	Sewage sump capacity less than 100 gal., tested, conforming to rule	50	20		N		
*ST1	Sewage treatment device, watertight	50	50		N		
SB1	Sewer, buried, approved materials, tested, serving one building, or two or less single-family residences	50	20		N		
SB2	Sewer, buried, collector, municipal, serving a facility handling infectious or pathological wastes, open-jointed or unapproved materials	50	50		N		
*WB1	Water treatment backwash holding basin, reclaim basin, or surge tank with a direct sewer connection	50	50		N		
*WB2	Water treatment backwash holding basin, reclaim basin, or surge tank with a backflow protected sewer connection	20	20		N		
<b>Land Application</b>							
SPT	Land spreading area for sewage, septage, or sludge	50	50	100	N		
<b>Solid Waste Related</b>							
COS	Commercial compost site	50	50		N		
CD1	Construction or demolition debris disposal area	50	50	100	N		
*HW1	Household solid waste disposal area, single residence	50	50	100	N		
LF1	Landfill, permitted demolition debris, dump, or mixed municipal solid waste from multiple persons	300	300	600	N		
SVY	Scrap yard	50	50		N		
SWT	Solid waste transfer station	50	50		N		
<b>Storm Water Related</b>							
SD1	Storm water drain pipe, 8 inches or greater in diameter	50	20		N		
SWI	Storm water drainage well <sup>2</sup> (Class V well - illegal <sup>3</sup> )	50	50		N		
SM1	Storm water pond greater than 5000 gal.	50	35		Y	100	Y
<b>Wells and Borings</b>							
*EB1	Elevator boring, not conforming to rule	50	50		N		
*EB2	Elevator boring, conforming to rule	20	20		N		
MON	Monitoring well	record dist.	record dist.		N		
WEL	Operating well	record dist.	record dist.		N		
UUW	Unused, unsealed well or boring	50	50		N		
<b>General</b>							
*CR1	Cistern or reservoir, buried, nonpressurized water supply	20	20		N		
PLM	Contaminant plume	50	50		N		
*CW1	Cooling water pond, industrial	50	50	100	N		
DC1	Deicing chemicals, bulk road	50	50	100	N		
*ET1	Electrical transformer storage area, oil-filled	50	50		N		
GRV	Grave or mausoleum	50	50		N		
GP1	Gravel pocket or French drain for clear water drainage only	20	20		N		
*HS1	Hazardous substance buried piping	50	50		N		
HS2	Hazardous substance tank or container, above ground or underground, 56 gal. or more, or 100 lbs. or more dry weight, without safeguards	150	150		N		
HS3	Hazardous substance tank or container, above ground or underground, 56 gal. or more, or 100 lbs. or more dry weight with safeguards	100	100		N		
HS4	Hazardous substance multiple storage tanks or containers for residential retail sale or use, no single tank or container exceeding 56 gal. or 100 lbs., but aggregate volume exceeding	50	50		N		
HWF	Highest water or flood level	50	N/A		N		
*HG1	Horizontal ground source closed loop heat exchanger buried piping	50	50		N		
*HG2	Horizontal ground source closed loop heat exchanger buried piping and horizontal piping, approved materials and heat transfer fluid	50	10		N		
IWD	Industrial waste disposal well (Class V well) <sup>2</sup>	illegal <sup>3</sup>	illegal <sup>3</sup>		N		
IWS	Interceptor, including a flammable waste or sediment	50	50		N		
OH1	Ordinary high water level of a stream, river, pond, lake, reservoir, or drainage ditch (holds water six months or more)	50	35		N		
*PP1	Petroleum buried piping	50	50		N		
*PP2	Petroleum or crude oil pipeline to a refinery or distribution center	100	100		N		



PWS ID / FACILITY ID

1550010 S33

UNIQUE WELL NO.

698933

SETBACK DISTANCES

All potential contaminant sources must be noted on sketch.

Record the distance and approximate compass bearing of each potential contaminant source from the well, and identify the source using the "Source Code". Unlabeled points on the map are unsealed wells.



	Y	N	N/A
Were the isolation distances maintained for the new sources of contamination?			X
Is the system monitoring existing nonconforming sources of contamination?			X

Reminder Question: Were the wellhead protection measure(s) implemented?

INSPECTOR	Bailey, Pat (SWP)	DATE	9 - 2 - 2015
-----------	-------------------	------	--------------

PWS ID / FACILITY ID	1550010 S33	UNIQUE WELL NO.	698933
----------------------	-------------	-----------------	--------

RECOMMENDED WELLHEAD PROTECTION (WHP) MEASURES	WHP MEASURE IMPLEMENTED? Y or N	DATE VERIFIED
Best management practices should be employed for outdoor chemical use, to prevent stormwater from moving chemical contaminants to surface waters or where wells could be impacted.		
Floor drains, such as in pumphouses, that discharge to a gravel pocket or seepage pit should have a "No Dumping" sign posted.	Y	08/05/2011

COMMENTS

**For further information, please contact:**

**Minnesota Department of Health  
Drinking Water Protection Section  
Source Water Protection Unit  
P.O. Box 64975  
St. Paul, Minnesota 55164-0975**

**Section Receptionist: 651-201-4700  
Division TDD: 651-201-5797 or MN Relay Service @ 1-800-627-3529 and ask for 651-201-5000**

**INNER WELLHEAD MANAGEMENT ZONE (IWMZ) -  
 POTENTIAL CONTAMINANT SOURCE INVENTORY (PCSI) REPORT**

**PUBLIC WATER SYSTEM INFORMATION**

<b>PWS ID</b>	1550010	<b>COMMUNITY</b>
<b>NAME</b>	Rochester	
<b>ADDRESS</b>	Rochester Public Utilities, c/o Mr. Todd Osweiler, 4000 East River Road NE, Rochester, MN 559062813	

**FACILITY (WELL) INFORMATION**

<b>NAME</b>	Well #39	<b>IS THERE A WELL LOG OR          ADDITIONAL CONSTRUCTION          INFORMATION AVAILABLE?</b> <input type="checkbox"/> YES (Please attach a copy) <input type="checkbox"/> NO <input type="checkbox"/> UNDETERMINED
<b>FACILITY ID</b>	S36	
<b>UNIQUE WELL NO.</b>	733087	
<b>COUNTY</b>	Olmsted	

<b>PWS ID / FACILITY ID</b>	1550010    S36	<b>UNIQUE WELL NO.</b>	733087
-----------------------------	----------------	------------------------	--------

PCSI CODE	ACTUAL OR POTENTIAL CONTAMINATION SOURCE	ISOLATION DISTANCES (FEET)				LOCATION	
		Minimum Distances		Sensitive Well'	Within 200 Ft. Y / N / U	Dist. from Well	Est. (?)
		Community	Non-community				

**Agricultural Related**

*AC1	Agricultural chemical buried piping	50	50		N		
*AC2	Agricultural chemical multiple tanks or containers for residential retail sale or use, no single tank or container exceeding, but aggregate volume exceeding 56 gal. or 100 lbs. dry weight	50	50		N		
ACP	Agricultural chemical tank or container with 25 gal. or more or 100 lbs. or more dry weight, or equipment filling or cleaning area without safeguards	150	150		N		
ACS	Agricultural chemical storage or equipment filling or cleaning area with safeguards	100	100		N		
ACR	Agricultural chemical storage or equipment filling or cleaning area with safeguards and roofed	50	50		N		
ADW	Agricultural drainage well <sup>P</sup> (Class V well - illegal <sup>Q</sup> )	50	50		N		
AAT	Anhydrous ammonia tank (stationary tank)	50	50		N		
AB1	Animal building, feedlot, confinement area, or kennel, 0.1 to 1.0 animal unit (stockyard)	50	20	100/40	N		
AB2	Animal building or poultry building, including a horse riding area, more than 1.0 animal unit	50	50	100	N		
ABS	Animal burial area, more than 1.0 animal unit	50	50		N		
FWP	Animal feeding or watering area within a pasture, more than 1.0 animal unit	50	50	100	N		
AF1	Animal feedlot, unroofed, 300 or more animal units (stockyard)	100	100	200	N		
AF2	Animal feedlot, more than 1.0, but less than 300 animal units (stockyard)	50	50	100	N		
AMA	Animal manure application	use discretion	use discretion		N		
REN	Animal rendering plant	50	50		N		
MS1	Manure (liquid) storage basin or lagoon, unpermitted or noncertified	300	300	600	N		
MS2	Manure (liquid) storage basin or lagoon, approved earthen liner	150	150	300	N		
MS3	Manure (liquid) storage basin or lagoon, approved concrete or composite liner	100	100	200	N		
MS4	Manure (solid) storage area, not covered with a roof	100	100	200	N		
OSC	Open storage for crops	use discretion	use discretion		N		

**SSTS Related**

AA1	Absorption area of a soil dispersal system, average flow greater than 10,000 gal./day	300	300	600	N		
AA2	Absorption area of a soil dispersal system serving a facility handling infectious or pathological wastes, average flow 10,000 gal./day or less	150	150	300	N		
AA3	Absorption area of a soil dispersal system, average flow 10,000 gal./day or less	50	50	100	N		
AA4	Absorption area of a soil dispersal system serving multiple family residences or a non-residential facility and has the capacity to serve 20 or more persons per day (Class V well) <sup>2</sup>	50/300/150 <sup>4</sup>	50/300/150 <sup>4</sup>	100/600/300 <sup>4</sup>	N		
CSP	Cesspool	75	75	150	N		
AGG	Dry well, leaching pit, seepage pit	75	75	150	N		
*FD1	Floor drain, grate, or trough connected to a buried sewer	50	50		N		
*FD2	Floor drain, grate, or trough if buried sewer is air-tested, approved materials, serving one building, or two or less single-family residences	50	20		N		



<b>PWS ID / FACILITY ID</b>	1550010 S36	<b>UNIQUE WELL NO.</b>	733087
-----------------------------	-------------	------------------------	--------

PCSI CODE	ACTUAL OR POTENTIAL CONTAMINATION SOURCE	ISOLATION DISTANCES (FEET)				LOCATION	
		Minimum Distances		Sensitive Well'	Within 200 Ft. Y / N / U	Dist. from Well	Est. (?)
		Community	Non-community				
*GW1	Gray-water dispersal area	50	50	100	N		
LC1	Large capacity cesspools (Class V well - illegal) <sup>2</sup>	75	75	150	N		
MVW	Motor vehicle waste disposal (Class V well - illegal) <sup>2</sup>	illegal	illegal		N		
PR1	Privy, nonportable	50	50	100	N		
PR2	Portable (privy) or toilet	50	20		N		
*SF1	Watertight sand filter; peat filter; or constructed wetland	50	50		N		
SET	Septic tank	50	50		N		
HTK	Sewage holding tank, watertight	50	50		N		
SS1	Sewage sump capacity 100 gal. or more	50	50		N		
SS2	Sewage sump capacity less than 100 gal., tested, conforming to rule	50	20		N		
*ST1	Sewage treatment device, watertight	50	50		N		
SB1	Sewer, buried, approved materials, tested, serving one building, or two or less single-family residences	50	20		N		
SB2	Sewer, buried, collector, municipal, serving a facility handling infectious or pathological wastes, open-jointed or unapproved materials	50	50		Y	80	Y
*WB1	Water treatment backwash holding basin, reclaim basin, or surge tank with a direct sewer connection	50	50		N		
*WB2	Water treatment backwash holding basin, reclaim basin, or surge tank with a backflow protected sewer connection	20	20		N		
<b>Land Application</b>							
SPT	Land spreading area for sewage, septage, or sludge	50	50	100	N		
<b>Solid Waste Related</b>							
COS	Commercial compost site	50	50		N		
CD1	Construction or demolition debris disposal area	50	50	100	N		
*HW1	Household solid waste disposal area, single residence	50	50	100	N		
LF1	Landfill, permitted demolition debris, dump, or mixed municipal solid waste from multiple persons	300	300	600	N		
SVY	Scrap yard	50	50		N		
SWT	Solid waste transfer station	50	50		N		
<b>Storm Water Related</b>							
SD1	Storm water drain pipe, 8 inches or greater in diameter	50	20		N		
SWI	Storm water drainage well <sup>2</sup> (Class V well - illegal <sup>3</sup> )	50	50		N		
SM1	Storm water pond greater than 5000 gal.	50	35		N		
<b>Wells and Borings</b>							
*EB1	Elevator boring, not conforming to rule	50	50		N		
*EB2	Elevator boring, conforming to rule	20	20		N		
MON	Monitoring well	record dist.	record dist.		N		
WEL	Operating well	record dist.	record dist.		N		
UUW	Unused, unsealed well or boring	50	50		N		
<b>General</b>							
*CR1	Cistern or reservoir, buried, nonpressurized water supply	20	20		N		
PLM	Contaminant plume	50	50		N		
*CW1	Cooling water pond, industrial	50	50	100	N		
DC1	Deicing chemicals, bulk road	50	50	100	N		
*ET1	Electrical transformer storage area, oil-filled	50	50		N		
GRV	Grave or mausoleum	50	50		N		
GP1	Gravel pocket or French drain for clear water drainage only	20	20		N		
*HS1	Hazardous substance buried piping	50	50		N		
HS2	Hazardous substance tank or container, above ground or underground, 56 gal. or more, or 100 lbs. or more dry weight, without safeguards	150	150		N		
HS3	Hazardous substance tank or container, above ground or underground, 56 gal. or more, or 100 lbs. or more dry weight with safeguards	100	100		N		
HS4	Hazardous substance multiple storage tanks or containers for residential retail sale or use, no single tank or container exceeding 56 gal. or 100 lbs., but aggregate volume exceeding	50	50		N		
HWF	Highest water or flood level	50	N/A		N		
*HG1	Horizontal ground source closed loop heat exchanger buried piping	50	50		N		
*HG2	Horizontal ground source closed loop heat exchanger buried piping and horizontal piping, approved materials and heat transfer fluid	50	10		N		



PWS ID / FACILITY ID

1550010 S36


UNIQUE WELL NO.

733087

SETBACK DISTANCES

All potential contaminant sources must be noted on sketch.

Record the distance and approximate compass bearing of each potential contaminant source from the well, and identify the source using the "Source Code". Unlabeled points on the map are unsealed wells.



	Y	N	N/A
Were the isolation distances maintained for the new sources of contamination?			
Is the system monitoring existing nonconforming sources of contamination?			

Reminder Question: Were the wellhead protection measure(s) implemented?

INSPECTOR

Hoerr, Robyn

DATE

7 - 15 - 2019

RECOMMENDED WELLHEAD PROTECTION (WHP) MEASURES	WHP MEASURE IMPLEMENTED? Y or N	DATE VERIFIED
Any sewer lines that are observed to be leaking, cracked, or deteriorated, should be replaced.		

**COMMENTS**

SB2 sanitary sewer line northeast of Marion Road SE. Wellhouse has sump pit.

**For further information, please contact:**

**Minnesota Department of Health  
 Drinking Water Protection Section  
 Source Water Protection Unit  
 P.O. Box 64975  
 St. Paul, Minnesota 55164-0975**

**Section Receptionist: 651-201-4700  
 Division TDD: 651-201-5797 or MN Relay Service @ 1-800-627-3529 and ask for 651-201-5000**

**INNER WELLHEAD MANAGEMENT ZONE (IWMZ) -  
 POTENTIAL CONTAMINANT SOURCE INVENTORY (PCSI) REPORT**

**PUBLIC WATER SYSTEM INFORMATION**

<b>PWS ID</b>	1550010	<b>COMMUNITY</b>
<b>NAME</b>	Rochester	
<b>ADDRESS</b>	Rochester Public Utilities, c/o Mr. Todd Osweiler, 4000 East River Road NE, Rochester, MN 559062813	

**FACILITY (WELL) INFORMATION**

<b>NAME</b>	Well #40	<b>IS THERE A WELL LOG OR          ADDITIONAL CONSTRUCTION          INFORMATION AVAILABLE?</b> <input type="checkbox"/> YES (Please attach a copy) <input type="checkbox"/> NO <input type="checkbox"/> UNDETERMINED
<b>FACILITY ID</b>	S38	
<b>UNIQUE WELL NO.</b>	773386	
<b>COUNTY</b>	Olmsted	

<b>PWS ID / FACILITY ID</b>	1550010    S38	<b>UNIQUE WELL NO.</b>	773386
-----------------------------	----------------	------------------------	--------

PCSI CODE	ACTUAL OR POTENTIAL CONTAMINATION SOURCE	ISOLATION DISTANCES (FEET)				LOCATION	
		Minimum Distances		Sensitive Well'	Within 200 Ft. Y / N / U	Dist. from Well	Est. (?)
		Community	Non-community				

**Agricultural Related**

*AC1	Agricultural chemical buried piping	50	50		N		
*AC2	Agricultural chemical multiple tanks or containers for residential retail sale or use, no single tank or container exceeding, but aggregate volume exceeding 56 gal. or 100 lbs. dry weight	50	50		N		
ACP	Agricultural chemical tank or container with 25 gal. or more or 100 lbs. or more dry weight, or equipment filling or cleaning area without safeguards	150	150		N		
ACS	Agricultural chemical storage or equipment filling or cleaning area with safeguards	100	100		N		
ACR	Agricultural chemical storage or equipment filling or cleaning area with safeguards and roofed	50	50		N		
ADW	Agricultural drainage well <sup>2</sup> (Class V well - illegal <sup>3</sup> )	50	50		N		
AAT	Anhydrous ammonia tank (stationary tank)	50	50		N		
AB1	Animal building, feedlot, confinement area, or kennel, 0.1 to 1.0 animal unit (stockyard)	50	20	100/40	N		
AB2	Animal building or poultry building, including a horse riding area, more than 1.0 animal unit	50	50	100	N		
ABS	Animal burial area, more than 1.0 animal unit	50	50		N		
FWP	Animal feeding or watering area within a pasture, more than 1.0 animal unit	50	50	100	N		
AF1	Animal feedlot, unroofed, 300 or more animal units (stockyard)	100	100	200	N		
AF2	Animal feedlot, more than 1.0, but less than 300 animal units (stockyard)	50	50	100	N		
AMA	Animal manure application	use discretion	use discretion		N		
REN	Animal rendering plant	50	50		N		
MS1	Manure (liquid) storage basin or lagoon, unpermitted or noncertified	300	300	600	N		
MS2	Manure (liquid) storage basin or lagoon, approved earthen liner	150	150	300	N		
MS3	Manure (liquid) storage basin or lagoon, approved concrete or composite liner	100	100	200	N		
MS4	Manure (solid) storage area, not covered with a roof	100	100	200	N		
OSC	Open storage for crops	use discretion	use discretion		N		

**SSTS Related**

AA1	Absorption area of a soil dispersal system, average flow greater than 10,000 gal./day	300	300	600	N		
AA2	Absorption area of a soil dispersal system serving a facility handling infectious or pathological wastes, average flow 10,000 gal./day or less	150	150	300	N		
AA3	Absorption area of a soil dispersal system, average flow 10,000 gal./day or less	50	50	100	N		
AA4	Absorption area of a soil dispersal system serving multiple family residences or a non-residential facility and has the capacity to serve 20 or more persons per day (Class V well) <sup>2</sup>	50/300/150 <sup>4</sup>	50/300/150 <sup>4</sup>	100/600/300 <sup>4</sup>	N		
CSP	Cesspool	75	75	150	N		
AGG	Dry well, leaching pit, seepage pit	75	75	150	N		
*FD1	Floor drain, grate, or trough connected to a buried sewer	50	50		N		
*FD2	Floor drain, grate, or trough if buried sewer is air-tested, approved materials, serving one building, or two or less single-family residences	50	20		N		

<b>PWS ID / FACILITY ID</b>	1550010 S38	<b>UNIQUE WELL NO.</b>	773386
-----------------------------	-------------	------------------------	--------

PCSI CODE	ACTUAL OR POTENTIAL CONTAMINATION SOURCE	ISOLATION DISTANCES (FEET)				LOCATION	
		Minimum Distances		Sensitive Well'	Within 200 Ft. Y / N / U	Dist. from Well	Est. (?)
		Community	Non-community				
*GW1	Gray-water dispersal area	50	50	100	N		
LC1	Large capacity cesspools (Class V well - illegal) <sup>2</sup>	75	75	150	N		
MVW	Motor vehicle waste disposal (Class V well - illegal) <sup>2</sup>	illegal	illegal		N		
PR1	Privy, nonportable	50	50	100	N		
PR2	Portable (privy) or toilet	50	20		N		
*SF1	Watertight sand filter; peat filter; or constructed wetland	50	50		N		
SET	Septic tank	50	50		N		
HTK	Sewage holding tank, watertight	50	50		N		
SS1	Sewage sump capacity 100 gal. or more	50	50		N		
SS2	Sewage sump capacity less than 100 gal., tested, conforming to rule	50	20		N		
*ST1	Sewage treatment device, watertight	50	50		N		
SB1	Sewer, buried, approved materials, tested, serving one building, or two or less single-family residences	50	20		N		
SB2	Sewer, buried, collector, municipal, serving a facility handling infectious or pathological wastes, open-jointed or unapproved materials	50	50		Y	75	Y
*WB1	Water treatment backwash holding basin, reclaim basin, or surge tank with a direct sewer connection	50	50		N		
*WB2	Water treatment backwash holding basin, reclaim basin, or surge tank with a backflow protected sewer connection	20	20		N		
<b>Land Application</b>							
SPT	Land spreading area for sewage, septage, or sludge	50	50	100	N		
<b>Solid Waste Related</b>							
COS	Commercial compost site	50	50		N		
CD1	Construction or demolition debris disposal area	50	50	100	N		
*HW1	Household solid waste disposal area, single residence	50	50	100	N		
LF1	Landfill, permitted demolition debris, dump, or mixed municipal solid waste from multiple persons	300	300	600	N		
SVY	Scrap yard	50	50		N		
SWT	Solid waste transfer station	50	50		N		
<b>Storm Water Related</b>							
SD1	Storm water drain pipe, 8 inches or greater in diameter	50	20		N		
SWI	Storm water drainage well <sup>2</sup> (Class V well - illegal <sup>3</sup> )	50	50		N		
SM1	Storm water pond greater than 5000 gal.	50	35		N		
<b>Wells and Borings</b>							
*EB1	Elevator boring, not conforming to rule	50	50		N		
*EB2	Elevator boring, conforming to rule	20	20		N		
MON	Monitoring well	record dist.	record dist.		N		
WEL	Operating well	record dist.	record dist.		N		
UUW	Unused, unsealed well or boring	50	50		N		
<b>General</b>							
*CR1	Cistern or reservoir, buried, nonpressurized water supply	20	20		N		
PLM	Contaminant plume	50	50		N		
*CW1	Cooling water pond, industrial	50	50	100	N		
DC1	Deicing chemicals, bulk road	50	50	100	N		
*ET1	Electrical transformer storage area, oil-filled	50	50		N		
GRV	Grave or mausoleum	50	50		N		
GP1	Gravel pocket or French drain for clear water drainage only	20	20		N		
*HS1	Hazardous substance buried piping	50	50		N		
HS2	Hazardous substance tank or container, above ground or underground, 56 gal. or more, or 100 lbs. or more dry weight, without safeguards	150	150		N		
HS3	Hazardous substance tank or container, above ground or underground, 56 gal. or more, or 100 lbs. or more dry weight with safeguards	100	100		N		
HS4	Hazardous substance multiple storage tanks or containers for residential retail sale or use, no single tank or container exceeding 56 gal. or 100 lbs., but aggregate volume exceeding	50	50		N		
HWF	Highest water or flood level	50	N/A		N		
*HG1	Horizontal ground source closed loop heat exchanger buried piping	50	50		N		
*HG2	Horizontal ground source closed loop heat exchanger buried piping and horizontal piping, approved materials and heat transfer fluid	50	10		N		



PWS ID / FACILITY ID

1550010 S38

UNIQUE WELL NO.

773386

SETBACK DISTANCES

All potential contaminant sources must be noted on sketch.

Record the distance and approximate compass bearing of each potential contaminant source from the well, and identify the source using the "Source Code". Unlabeled points on the map are unsealed wells.



	Y	N	N/A
Were the isolation distances maintained for the new sources of contamination?			
Is the system monitoring existing nonconforming sources of contamination?			

Reminder Question: Were the wellhead protection measure(s) implemented?

INSPECTOR

Hoerr, Robyn

DATE

7 - 15 - 2019



PWS ID / FACILITY ID	1550010 S38	UNIQUE WELL NO.	773386
----------------------	-------------	-----------------	--------

RECOMMENDED WELLHEAD PROTECTION (WHP) MEASURES	WHP MEASURE IMPLEMENTED? Y or N	DATE VERIFIED
Any sewer lines that are observed to be leaking, cracked, or deteriorated, should be replaced.		

COMMENTS
Sanitary sewer line crosses IWMZ northwest to southeast. Well house has sump pit.

**For further information, please contact:**

**Minnesota Department of Health  
 Drinking Water Protection Section  
 Source Water Protection Unit  
 P.O. Box 64975  
 St. Paul, Minnesota 55164-0975**

**Section Receptionist: 651-201-4700  
 Division TDD: 651-201-5797 or MN Relay Service @ 1-800-627-3529 and ask for 651-201-5000**

**INNER WELLHEAD MANAGEMENT ZONE (IWMZ) -  
 POTENTIAL CONTAMINANT SOURCE INVENTORY (PCSI) REPORT**

**PUBLIC WATER SYSTEM INFORMATION**

<b>PWS ID</b>	1550010	<b>COMMUNITY</b>
<b>NAME</b>	Rochester	
<b>ADDRESS</b>	Rochester Public Utilities, c/o Mr. Todd Osweiler, 4000 East River Road NE, Rochester, MN 559062813	

**FACILITY (WELL) INFORMATION**

<b>NAME</b>	Well #41	<b>IS THERE A WELL LOG OR          ADDITIONAL CONSTRUCTION          INFORMATION AVAILABLE?</b> <input type="checkbox"/> YES (Please attach a copy) <input type="checkbox"/> NO <input type="checkbox"/> UNDETERMINED
<b>FACILITY ID</b>	S39	
<b>UNIQUE WELL NO.</b>	796431	
<b>COUNTY</b>	Olmsted	

<b>PWS ID / FACILITY ID</b>	1550010    S39	<b>UNIQUE WELL NO.</b>	796431
-----------------------------	----------------	------------------------	--------

PCSI CODE	ACTUAL OR POTENTIAL CONTAMINATION SOURCE	ISOLATION DISTANCES (FEET)				LOCATION	
		Minimum Distances		Sensitive Well'	Within 200 Ft. Y / N / U	Dist. from Well	Est. (?)
		Community	Non-community				

**Agricultural Related**

*AC1	Agricultural chemical buried piping	50	50		N		
*AC2	Agricultural chemical multiple tanks or containers for residential retail sale or use, no single tank or container exceeding, but aggregate volume exceeding 56 gal. or 100 lbs. dry weight	50	50		N		
ACP	Agricultural chemical tank or container with 25 gal. or more or 100 lbs. or more dry weight, or equipment filling or cleaning area without safeguards	150	150		N		
ACS	Agricultural chemical storage or equipment filling or cleaning area with safeguards	100	100		N		
ACR	Agricultural chemical storage or equipment filling or cleaning area with safeguards and roofed	50	50		N		
ADW	Agricultural drainage well <sup>P</sup> (Class V well - illegal <sup>Q</sup> )	50	50		N		
AAT	Anhydrous ammonia tank (stationary tank)	50	50		N		
AB1	Animal building, feedlot, confinement area, or kennel, 0.1 to 1.0 animal unit (stockyard)	50	20	100/40	N		
AB2	Animal building or poultry building, including a horse riding area, more than 1.0 animal unit	50	50	100	N		
ABS	Animal burial area, more than 1.0 animal unit	50	50		N		
FWP	Animal feeding or watering area within a pasture, more than 1.0 animal unit	50	50	100	N		
AF1	Animal feedlot, unroofed, 300 or more animal units (stockyard)	100	100	200	N		
AF2	Animal feedlot, more than 1.0, but less than 300 animal units (stockyard)	50	50	100	N		
AMA	Animal manure application	use discretion	use discretion		N		
REN	Animal rendering plant	50	50		N		
MS1	Manure (liquid) storage basin or lagoon, unpermitted or noncertified	300	300	600	N		
MS2	Manure (liquid) storage basin or lagoon, approved earthen liner	150	150	300	N		
MS3	Manure (liquid) storage basin or lagoon, approved concrete or composite liner	100	100	200	N		
MS4	Manure (solid) storage area, not covered with a roof	100	100	200	N		
OSC	Open storage for crops	use discretion	use discretion		N		

**SSTS Related**

AA1	Absorption area of a soil dispersal system, average flow greater than 10,000 gal./day	300	300	600	N		
AA2	Absorption area of a soil dispersal system serving a facility handling infectious or pathological wastes, average flow 10,000 gal./day or less	150	150	300	N		
AA3	Absorption area of a soil dispersal system, average flow 10,000 gal./day or less	50	50	100	N		
AA4	Absorption area of a soil dispersal system serving multiple family residences or a non-residential facility and has the capacity to serve 20 or more persons per day (Class V well) <sup>2</sup>	50/300/150 <sup>4</sup>	50/300/150 <sup>4</sup>	100/600/300 <sup>4</sup>	N		
CSP	Cesspool	75	75	150	N		
AGG	Dry well, leaching pit, seepage pit	75	75	150	N		
*FD1	Floor drain, grate, or trough connected to a buried sewer	50	50		N		
*FD2	Floor drain, grate, or trough if buried sewer is air-tested, approved materials, serving one building, or two or less single-family residences	50	20		N		

<b>PWS ID / FACILITY ID</b>	1550010 S39	<b>UNIQUE WELL NO.</b>	796431
-----------------------------	-------------	------------------------	--------

PCSI CODE	ACTUAL OR POTENTIAL CONTAMINATION SOURCE	ISOLATION DISTANCES (FEET)				LOCATION	
		Minimum Distances		Sensitive Well'	Within 200 Ft. Y / N / U	Dist. from Well	Est. (?)
		Community	Non-community				
*GW1	Gray-water dispersal area	50	50	100	N		
LC1	Large capacity cesspools (Class V well - illegal) <sup>2</sup>	75	75	150	N		
MVW	Motor vehicle waste disposal (Class V well - illegal) <sup>2</sup>	illegal	illegal		N		
PR1	Privy, nonportable	50	50	100	N		
PR2	Portable (privy) or toilet	50	20		N		
*SF1	Watertight sand filter; peat filter; or constructed wetland	50	50		N		
SET	Septic tank	50	50		N		
HTK	Sewage holding tank, watertight	50	50		N		
SS1	Sewage sump capacity 100 gal. or more	50	50		N		
SS2	Sewage sump capacity less than 100 gal., tested, conforming to rule	50	20		N		
*ST1	Sewage treatment device, watertight	50	50		N		
SB1	Sewer, buried, approved materials, tested, serving one building, or two or less single-family residences	50	20		N		
SB2	Sewer, buried, collector, municipal, serving a facility handling infectious or pathological wastes, open-jointed or unapproved materials	50	50		Y	150	Y
*WB1	Water treatment backwash holding basin, reclaim basin, or surge tank with a direct sewer connection	50	50		N		
*WB2	Water treatment backwash holding basin, reclaim basin, or surge tank with a backflow protected sewer connection	20	20		N		
<b>Land Application</b>							
SPT	Land spreading area for sewage, septage, or sludge	50	50	100	N		
<b>Solid Waste Related</b>							
COS	Commercial compost site	50	50		N		
CD1	Construction or demolition debris disposal area	50	50	100	N		
*HW1	Household solid waste disposal area, single residence	50	50	100	N		
LF1	Landfill, permitted demolition debris, dump, or mixed municipal solid waste from multiple persons	300	300	600	N		
SVY	Scrap yard	50	50		N		
SWT	Solid waste transfer station	50	50		N		
<b>Storm Water Related</b>							
SD1	Storm water drain pipe, 8 inches or greater in diameter	50	20		N		
SWI	Storm water drainage well <sup>2</sup> (Class V well - illegal <sup>3</sup> )	50	50		N		
SM1	Storm water pond greater than 5000 gal.	50	35		N		
<b>Wells and Borings</b>							
*EB1	Elevator boring, not conforming to rule	50	50		N		
*EB2	Elevator boring, conforming to rule	20	20		N		
MON	Monitoring well	record dist.	record dist.		N		
WEL	Operating well	record dist.	record dist.		N		
UUW	Unused, unsealed well or boring	50	50		N		
<b>General</b>							
*CR1	Cistern or reservoir, buried, nonpressurized water supply	20	20		N		
PLM	Contaminant plume	50	50		N		
*CW1	Cooling water pond, industrial	50	50	100	N		
DC1	Deicing chemicals, bulk road	50	50	100	N		
*ET1	Electrical transformer storage area, oil-filled	50	50		N		
GRV	Grave or mausoleum	50	50		N		
GP1	Gravel pocket or French drain for clear water drainage only	20	20		Y	175	N
*HS1	Hazardous substance buried piping	50	50		N		
HS2	Hazardous substance tank or container, above ground or underground, 56 gal. or more, or 100 lbs. or more dry weight, without safeguards	150	150		N		
HS3	Hazardous substance tank or container, above ground or underground, 56 gal. or more, or 100 lbs. or more dry weight with safeguards	100	100		N		
HS4	Hazardous substance multiple storage tanks or containers for residential retail sale or use, no single tank or container exceeding 56 gal. or 100 lbs., but aggregate volume exceeding	50	50		N		
HWF	Highest water or flood level	50	N/A		N		
*HG1	Horizontal ground source closed loop heat exchanger buried piping	50	50		N		
*HG2	Horizontal ground source closed loop heat exchanger buried piping and horizontal piping, approved materials and heat transfer fluid	50	10		N		



PWS ID / FACILITY ID

1550010 S39


UNIQUE WELL NO.

796431

SETBACK DISTANCES

All potential contaminant sources must be noted on sketch.

Record the distance and approximate compass bearing of each potential contaminant source from the well, and identify the source using the "Source Code". Unlabeled points on the map are unsealed wells.



Y	N	N/A
<input type="checkbox"/>	<input type="checkbox"/>	<input type="checkbox"/>
<input type="checkbox"/>	<input type="checkbox"/>	<input type="checkbox"/>

Were the isolation distances maintained for the new sources of contamination?

Is the system monitoring existing nonconforming sources of contamination?

Reminder Question: Were the wellhead protection measure(s) implemented?

INSPECTOR

Hoerr, Robyn

DATE

7 - 15 - 2019

RECOMMENDED WELLHEAD PROTECTION (WHP) MEASURES	WHP MEASURE IMPLEMENTED? Y or N	DATE VERIFIED
Any sewer lines that are observed to be leaking, cracked, or deteriorated, should be replaced.		
Floor drains, such as in pumphouses, that discharge to a gravel pocket or seepage pit should have a "No Dumping" sign posted.		

**COMMENTS**

**For further information, please contact:**

**Minnesota Department of Health  
 Drinking Water Protection Section  
 Source Water Protection Unit  
 P.O. Box 64975  
 St. Paul, Minnesota 55164-0975**

**Section Receptionist: 651-201-4700  
 Division TDD: 651-201-5797 or MN Relay Service @ 1-800-627-3529 and ask for 651-201-5000**

**INNER WELLHEAD MANAGEMENT ZONE (IWMZ) -  
 POTENTIAL CONTAMINANT SOURCE INVENTORY (PCSI) REPORT**

**PUBLIC WATER SYSTEM INFORMATION**

<b>PWS ID</b>	1550010	<b>COMMUNITY</b>
<b>NAME</b>	Rochester	
<b>ADDRESS</b>	Rochester Public Utilities, c/o Mr. Todd Osweiler, 4000 East River Road NE, Rochester, MN 559062813	

**FACILITY (WELL) INFORMATION**

<b>NAME</b>	Well #72 (Sandy Slopes)	<b>IS THERE A WELL LOG OR          ADDITIONAL CONSTRUCTION          INFORMATION AVAILABLE?</b> <input type="checkbox"/> YES (Please attach a copy) <input type="checkbox"/> NO <input type="checkbox"/> UNDETERMINED
<b>FACILITY ID</b>	S27	
<b>UNIQUE WELL NO.</b>	220628	
<b>COUNTY</b>	Olmsted	

<b>PWS ID / FACILITY ID</b>	1550010    S27	<b>UNIQUE WELL NO.</b>	220628
-----------------------------	----------------	------------------------	--------

PCSI CODE	ACTUAL OR POTENTIAL CONTAMINATION SOURCE	ISOLATION DISTANCES (FEET)				LOCATION	
		Minimum Distances		Sensitive Well'	Within 200 Ft. Y / N / U	Dist. from Well	Est. (?)
		Community	Non-community				

**Agricultural Related**

*AC1	Agricultural chemical buried piping	50	50		N		
*AC2	Agricultural chemical multiple tanks or containers for residential retail sale or use, no single tank or container exceeding, but aggregate volume exceeding 56 gal. or 100 lbs. dry weight	50	50		N		
ACP	Agricultural chemical tank or container with 25 gal. or more or 100 lbs. or more dry weight, or equipment filling or cleaning area without safeguards	150	150		N		
ACS	Agricultural chemical storage or equipment filling or cleaning area with safeguards	100	100		N		
ACR	Agricultural chemical storage or equipment filling or cleaning area with safeguards and roofed	50	50		N		
ADW	Agricultural drainage well <sup>P</sup> (Class V well - illegal <sup>3</sup> )	50	50		N		
AAT	Anhydrous ammonia tank (stationary tank)	50	50		N		
AB1	Animal building, feedlot, confinement area, or kennel, 0.1 to 1.0 animal unit (stockyard)	50	20	100/40	N		
AB2	Animal building or poultry building, including a horse riding area, more than 1.0 animal unit	50	50	100	N		
ABS	Animal burial area, more than 1.0 animal unit	50	50		N		
FWP	Animal feeding or watering area within a pasture, more than 1.0 animal unit	50	50	100	N		
AF1	Animal feedlot, unroofed, 300 or more animal units (stockyard)	100	100	200	N		
AF2	Animal feedlot, more than 1.0, but less than 300 animal units (stockyard)	50	50	100	N		
AMA	Animal manure application	use discretion	use discretion		N		
REN	Animal rendering plant	50	50		N		
MS1	Manure (liquid) storage basin or lagoon, unpermitted or noncertified	300	300	600	N		
MS2	Manure (liquid) storage basin or lagoon, approved earthen liner	150	150	300	N		
MS3	Manure (liquid) storage basin or lagoon, approved concrete or composite liner	100	100	200	N		
MS4	Manure (solid) storage area, not covered with a roof	100	100	200	N		
OSC	Open storage for crops	use discretion	use discretion		N		

**SSTS Related**

AA1	Absorption area of a soil dispersal system, average flow greater than 10,000 gal./day	300	300	600	N		
AA2	Absorption area of a soil dispersal system serving a facility handling infectious or pathological wastes, average flow 10,000 gal./day or less	150	150	300	N		
AA3	Absorption area of a soil dispersal system, average flow 10,000 gal./day or less	50	50	100	N		
AA4	Absorption area of a soil dispersal system serving multiple family residences or a non-residential facility and has the capacity to serve 20 or more persons per day (Class V well) <sup>2</sup>	50/300/150 <sup>4</sup>	50/300/150 <sup>4</sup>	100/600/300 <sup>4</sup>	N		
CSP	Cesspool	75	75	150	N		
AGG	Dry well, leaching pit, seepage pit	75	75	150	N		
*FD1	Floor drain, grate, or trough connected to a buried sewer	50	50		N		
*FD2	Floor drain, grate, or trough if buried sewer is air-tested, approved materials, serving one building, or two or less single-family residences	50	20		N		

<b>PWS ID / FACILITY ID</b>	1550010 S27	<b>UNIQUE WELL NO.</b>	220628
-----------------------------	-------------	------------------------	--------

PCSI CODE	ACTUAL OR POTENTIAL CONTAMINATION SOURCE	ISOLATION DISTANCES (FEET)				LOCATION	
		Minimum Distances		Sensitive Well'	Within 200 Ft. Y / N / U	Dist. from Well	Est. (?)
		Community	Non-community				
*GW1	Gray-water dispersal area	50	50	100	N		
LC1	Large capacity cesspools (Class V well - illegal) <sup>2</sup>	75	75	150	N		
MVW	Motor vehicle waste disposal (Class V well - illegal) <sup>2</sup>	illegal	illegal		N		
PR1	Privy, nonportable	50	50	100	N		
PR2	Portable (privy) or toilet	50	20		N		
*SF1	Watertight sand filter; peat filter; or constructed wetland	50	50		N		
SET	Septic tank	50	50		N		
HTK	Sewage holding tank, watertight	50	50		N		
SS1	Sewage sump capacity 100 gal. or more	50	50		N		
SS2	Sewage sump capacity less than 100 gal., tested, conforming to rule	50	20		N		
*ST1	Sewage treatment device, watertight	50	50		N		
SB1	Sewer, buried, approved materials, tested, serving one building, or two or less single-family residences	50	20		N		
SB2	Sewer, buried, collector, municipal, serving a facility handling infectious or pathological wastes, open-jointed or unapproved materials	50	50		N		
*WB1	Water treatment backwash holding basin, reclaim basin, or surge tank with a direct sewer connection	50	50		N		
*WB2	Water treatment backwash holding basin, reclaim basin, or surge tank with a backflow protected sewer connection	20	20		N		
<b>Land Application</b>							
SPT	Land spreading area for sewage, septage, or sludge	50	50	100	N		
<b>Solid Waste Related</b>							
COS	Commercial compost site	50	50		N		
CD1	Construction or demolition debris disposal area	50	50	100	N		
*HW1	Household solid waste disposal area, single residence	50	50	100	N		
LF1	Landfill, permitted demolition debris, dump, or mixed municipal solid waste from multiple persons	300	300	600	N		
SVY	Scrap yard	50	50		N		
SWT	Solid waste transfer station	50	50		N		
<b>Storm Water Related</b>							
SD1	Storm water drain pipe, 8 inches or greater in diameter	50	20		N		
SWI	Storm water drainage well <sup>2</sup> (Class V well - illegal <sup>3</sup> )	50	50		N		
SM1	Storm water pond greater than 5000 gal.	50	35		N		
<b>Wells and Borings</b>							
*EB1	Elevator boring, not conforming to rule	50	50		N		
*EB2	Elevator boring, conforming to rule	20	20		N		
MON	Monitoring well	record dist.	record dist.		N		
WEL	Operating well	record dist.	record dist.		N		
UUW	Unused, unsealed well or boring	50	50		N		
<b>General</b>							
*CR1	Cistern or reservoir, buried, nonpressurized water supply	20	20		N		
PLM	Contaminant plume	50	50		N		
*CW1	Cooling water pond, industrial	50	50	100	N		
DC1	Deicing chemicals, bulk road	50	50	100	N		
*ET1	Electrical transformer storage area, oil-filled	50	50		N		
GRV	Grave or mausoleum	50	50		N		
GP1	Gravel pocket or French drain for clear water drainage only	20	20		N		
*HS1	Hazardous substance buried piping	50	50		N		
HS2	Hazardous substance tank or container, above ground or underground, 56 gal. or more, or 100 lbs. or more dry weight, without safeguards	150	150		N		
HS3	Hazardous substance tank or container, above ground or underground, 56 gal. or more, or 100 lbs. or more dry weight with safeguards	100	100		N		
HS4	Hazardous substance multiple storage tanks or containers for residential retail sale or use, no single tank or container exceeding 56 gal. or 100 lbs., but aggregate volume exceeding	50	50		N		
HWF	Highest water or flood level	50	N/A		N		
*HG1	Horizontal ground source closed loop heat exchanger buried piping	50	50		N		
*HG2	Horizontal ground source closed loop heat exchanger buried piping and horizontal piping, approved materials and heat transfer fluid	50	10		N		





PWS ID / FACILITY ID

1550010 S27

UNIQUE WELL NO.

220628

SETBACK DISTANCES

All potential contaminant sources must be noted on sketch.

Record the distance and approximate compass bearing of each potential contaminant source from the well, and identify the source using the "Source Code". Unlabeled points on the map are unsealed wells.



	Y	N	N/A
Were the isolation distances maintained for the new sources of contamination?			
Is the system monitoring existing nonconforming sources of contamination?			

Reminder Question: Were the wellhead protection measure(s) implemented?

INSPECTOR	Hoerr, Robyn	DATE	7 - 15 - 2019
-----------	--------------	------	---------------

RECOMMENDED WELLHEAD PROTECTION (WHP) MEASURES	WHP MEASURE IMPLEMENTED? Y or N	DATE VERIFIED

**COMMENTS**

No gravel pocket surface outlet from wellhouse

**For further information, please contact:**

**Minnesota Department of Health  
 Drinking Water Protection Section  
 Source Water Protection Unit  
 P.O. Box 64975  
 St. Paul, Minnesota 55164-0975**

**Section Receptionist: 651-201-4700  
 Division TDD: 651-201-5797 or MN Relay Service @ 1-800-627-3529 and ask for 651-201-5000**

**INNER WELLHEAD MANAGEMENT ZONE (IWMZ) -  
 POTENTIAL CONTAMINANT SOURCE INVENTORY (PCSI) REPORT**

**PUBLIC WATER SYSTEM INFORMATION**

<b>PWS ID</b>	1550010	<b>COMMUNITY</b>
<b>NAME</b>	Rochester	
<b>ADDRESS</b>	Rochester Public Utilities, c/o Mr. Todd Osweiler, 4000 East River Road NE, Rochester, MN 559062813	

**FACILITY (WELL) INFORMATION**

<b>NAME</b>	Meadowbrook Addition Well #77	<b>IS THERE A WELL LOG OR          ADDITIONAL CONSTRUCTION          INFORMATION AVAILABLE?</b> <input type="checkbox"/> YES (Please attach a copy) <input type="checkbox"/> NO <input type="checkbox"/> UNDETERMINED
<b>FACILITY ID</b>	S37	
<b>UNIQUE WELL NO.</b>	220629	
<b>COUNTY</b>	Olmsted	

<b>PWS ID / FACILITY ID</b>	1550010    S37	<b>UNIQUE WELL NO.</b>	220629
-----------------------------	----------------	------------------------	--------

PCSI CODE	ACTUAL OR POTENTIAL CONTAMINATION SOURCE	ISOLATION DISTANCES (FEET)				LOCATION	
		Minimum Distances		Sensitive Well'	Within 200 Ft. Y / N / U	Dist. from Well	Est. (?)
		Community	Non-community				

**Agricultural Related**

*AC1	Agricultural chemical buried piping	50	50		N		
*AC2	Agricultural chemical multiple tanks or containers for residential retail sale or use, no single tank or container exceeding, but aggregate volume exceeding 56 gal. or 100 lbs. dry weight	50	50		N		
ACP	Agricultural chemical tank or container with 25 gal. or more or 100 lbs. or more dry weight, or equipment filling or cleaning area without safeguards	150	150		N		
ACS	Agricultural chemical storage or equipment filling or cleaning area with safeguards	100	100		N		
ACR	Agricultural chemical storage or equipment filling or cleaning area with safeguards and roofed	50	50		N		
ADW	Agricultural drainage well <sup>P</sup> (Class V well - illegal <sup>3</sup> )	50	50		N		
AAT	Anhydrous ammonia tank (stationary tank)	50	50		N		
AB1	Animal building, feedlot, confinement area, or kennel, 0.1 to 1.0 animal unit (stockyard)	50	20	100/40	N		
AB2	Animal building or poultry building, including a horse riding area, more than 1.0 animal unit	50	50	100	N		
ABS	Animal burial area, more than 1.0 animal unit	50	50		N		
FWP	Animal feeding or watering area within a pasture, more than 1.0 animal unit	50	50	100	N		
AF1	Animal feedlot, unroofed, 300 or more animal units (stockyard)	100	100	200	N		
AF2	Animal feedlot, more than 1.0, but less than 300 animal units (stockyard)	50	50	100	N		
AMA	Animal manure application	use discretion	use discretion		N		
REN	Animal rendering plant	50	50		N		
MS1	Manure (liquid) storage basin or lagoon, unpermitted or noncertified	300	300	600	N		
MS2	Manure (liquid) storage basin or lagoon, approved earthen liner	150	150	300	N		
MS3	Manure (liquid) storage basin or lagoon, approved concrete or composite liner	100	100	200	N		
MS4	Manure (solid) storage area, not covered with a roof	100	100	200	N		
OSC	Open storage for crops	use discretion	use discretion		N		

**SSTS Related**

AA1	Absorption area of a soil dispersal system, average flow greater than 10,000 gal./day	300	300	600	N		
AA2	Absorption area of a soil dispersal system serving a facility handling infectious or pathological wastes, average flow 10,000 gal./day or less	150	150	300	N		
AA3	Absorption area of a soil dispersal system, average flow 10,000 gal./day or less	50	50	100	N		
AA4	Absorption area of a soil dispersal system serving multiple family residences or a non-residential facility and has the capacity to serve 20 or more persons per day (Class V well) <sup>2</sup>	50/300/150 <sup>4</sup>	50/300/150 <sup>4</sup>	100/600/300 <sup>4</sup>	N		
CSP	Cesspool	75	75	150	N		
AGG	Dry well, leaching pit, seepage pit	75	75	150	N		
*FD1	Floor drain, grate, or trough connected to a buried sewer	50	50		N		
*FD2	Floor drain, grate, or trough if buried sewer is air-tested, approved materials, serving one building, or two or less single-family residences	50	20		N		

<b>PWS ID / FACILITY ID</b>	1550010 S37	<b>UNIQUE WELL NO.</b>	220629
-----------------------------	-------------	------------------------	--------

PCSI CODE	ACTUAL OR POTENTIAL CONTAMINATION SOURCE	ISOLATION DISTANCES (FEET)				LOCATION	
		Minimum Distances		Sensitive Well'	Within 200 Ft. Y / N / U	Dist. from Well	Est. (?)
		Community	Non-community				
*GW1	Gray-water dispersal area	50	50	100	N		
LC1	Large capacity cesspools (Class V well - illegal) <sup>2</sup>	75	75	150	N		
MVW	Motor vehicle waste disposal (Class V well - illegal) <sup>2</sup>	illegal	illegal		N		
PR1	Privy, nonportable	50	50	100	N		
PR2	Portable (privy) or toilet	50	20		N		
*SF1	Watertight sand filter; peat filter; or constructed wetland	50	50		N		
SET	Septic tank	50	50		Y	150	N
HTK	Sewage holding tank, watertight	50	50		N		
SS1	Sewage sump capacity 100 gal. or more	50	50		N		
SS2	Sewage sump capacity less than 100 gal., tested, conforming to rule	50	20		N		
*ST1	Sewage treatment device, watertight	50	50		N		
SB1	Sewer, buried, approved materials, tested, serving one building, or two or less single-family residences	50	20		N		
SB2	Sewer, buried, collector, municipal, serving a facility handling infectious or pathological wastes, open-jointed or unapproved materials	50	50		N		
*WB1	Water treatment backwash holding basin, reclaim basin, or surge tank with a direct sewer connection	50	50		N		
*WB2	Water treatment backwash holding basin, reclaim basin, or surge tank with a backflow protected sewer connection	20	20		N		
<b>Land Application</b>							
SPT	Land spreading area for sewage, septage, or sludge	50	50	100	N		
<b>Solid Waste Related</b>							
COS	Commercial compost site	50	50		N		
CD1	Construction or demolition debris disposal area	50	50	100	N		
*HW1	Household solid waste disposal area, single residence	50	50	100	N		
LF1	Landfill, permitted demolition debris, dump, or mixed municipal solid waste from multiple persons	300	300	600	N		
SVY	Scrap yard	50	50		N		
SWT	Solid waste transfer station	50	50		N		
<b>Storm Water Related</b>							
SD1	Storm water drain pipe, 8 inches or greater in diameter	50	20		N		
SWI	Storm water drainage well <sup>2</sup> (Class V well - illegal <sup>3</sup> )	50	50		N		
SM1	Storm water pond greater than 5000 gal.	50	35		N		
<b>Wells and Borings</b>							
*EB1	Elevator boring, not conforming to rule	50	50		N		
*EB2	Elevator boring, conforming to rule	20	20		N		
MON	Monitoring well	record dist.	record dist.		N		
WEL	Operating well	record dist.	record dist.		N		
UUW	Unused, unsealed well or boring	50	50		N		
<b>General</b>							
*CR1	Cistern or reservoir, buried, nonpressurized water supply	20	20		N		
PLM	Contaminant plume	50	50		N		
*CW1	Cooling water pond, industrial	50	50	100	N		
DC1	Deicing chemicals, bulk road	50	50	100	N		
*ET1	Electrical transformer storage area, oil-filled	50	50		N		
GRV	Grave or mausoleum	50	50		N		
GP1	Gravel pocket or French drain for clear water drainage only	20	20		N		
*HS1	Hazardous substance buried piping	50	50		N		
HS2	Hazardous substance tank or container, above ground or underground, 56 gal. or more, or 100 lbs. or more dry weight, without safeguards	150	150		N		
HS3	Hazardous substance tank or container, above ground or underground, 56 gal. or more, or 100 lbs. or more dry weight with safeguards	100	100		N		
HS4	Hazardous substance multiple storage tanks or containers for residential retail sale or use, no single tank or container exceeding 56 gal. or 100 lbs., but aggregate volume exceeding	50	50		N		
HWF	Highest water or flood level	50	N/A		N		
*HG1	Horizontal ground source closed loop heat exchanger buried piping	50	50		N		
*HG2	Horizontal ground source closed loop heat exchanger buried piping and horizontal piping, approved materials and heat transfer fluid	50	10		N		



PWS ID / FACILITY ID

1550010 S37

UNIQUE WELL NO.

220629

SETBACK DISTANCES

All potential contaminant sources must be noted on sketch.

Record the distance and approximate compass bearing of each potential contaminant source from the well, and identify the source using the "Source Code". Unlabeled points on the map are unsealed wells.



	Y	N	N/A
Were the isolation distances maintained for the new sources of contamination?			
Is the system monitoring existing nonconforming sources of contamination?			

Reminder Question: Were the wellhead protection measure(s) implemented?

INSPECTOR	Hoerr, Robyn	DATE	7 - 15 - 2019
-----------	--------------	------	---------------





Attachment C-3

Sealed Wells

DRAFT

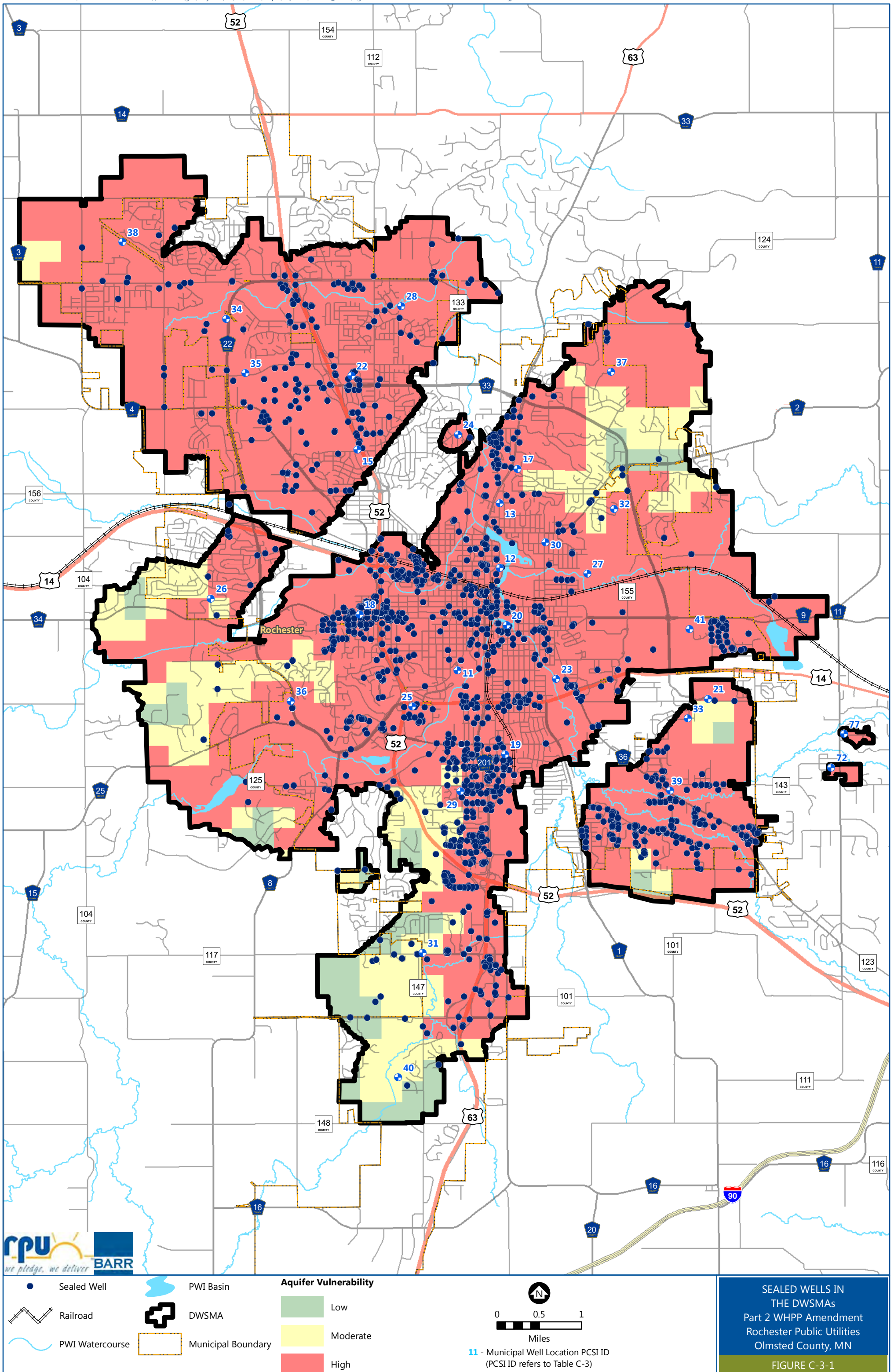


Table C-3-1

**Sealed Wells in the DWSMAs  
Rochester Public Utilities Part 2 WHPP Amendment**

PID No.	Unique No.	Status	Use	Well Name	Well Location	City	Total Sealed Depth (Feet)	Date Completed/Sealed	Aquifer	PCS Code	Location Verified
630511082742	517563	Sealed	Monitor Well	Mw-1	3850 14 Hy E	Rochester	18	11/05/1993	Not Available	WEL	Not Attempted
630511082742	517564	Sealed	Monitor Well	Mw-2	3850 14 Hy E	Rochester	15	11/05/1993	Not Available	WEL	Not Attempted
630511082742	517565	Sealed	Monitor Well	Mw-3	3850 14 Hy E	Rochester	15	11/05/1993	Not Available	WEL	Not Attempted
630512038053	256112	Sealed	Domestic	Not Available	3621 Sherwood Pl	Rochester	128	Not Available	OSPC	WEL	Not Attempted
630513038112	H240066	Sealed	Not Available	Radke, Carmen	504 Strathmore La	Rochester	119	4/19/2007	Not Available	WEL	Not Attempted
630514038125	H213892	Sealed	Not Available	Yates, Herman	3831 Sunnydale La	Rochester	133	10/14/2003	Not Available	WEL	Not Attempted
630622025628	H94704	Sealed	Not Available	Knights Of Columbus	Not Available	Rochester	60	10/28/1987	Not Available	WEL	Not Attempted
630624025626	441679	Sealed	Abandoned	Knights Of Columbus	P.O.Box 6757	Rochester	60	10/28/1987	Not Available	WEL	Not Attempted
630624025626	331681	Sealed	Environmental	Mn State Colleges & Universities	855 30th Av Se	Rochester	36	12/02/1998	Not Available	WEL	Not Attempted
630624025626	H129284	Sealed	Not Available	Mn State Colleges & Universities	855 30th Av Se	Rochester	36	12/2/1998	Not Available	WEL	Not Attempted
630624025626	441680	Sealed	Abandoned	Superior Contractors	2002 14 Hy E	Rochester	220	10/23/1987	Not Available	WEL	Not Attempted
630624025626	H4631	Sealed	Not Available	Walter, Lou	Not Available	Rochester	102	7/28/1989	Not Available	WEL	Not Attempted
630632002762	H246431	Sealed	Not Available	Gjense Construction	2045 Hwy 14 E	Rochester	73	2/19/2007	Not Available	WEL	Not Attempted
630633025643	228143	Sealed	Public Supply/Non-Comm.-Transient	Edwards Sheet Metal	Not Available	Rochester	156	06/06/1965	OPDC	WEL	Not Attempted
630634068770	H218350	Sealed	Not Available	Schmidt, Fred	2404 Tee Time Rd Se	Rochester	18	8/20/2004	Not Available	WEL	Not Attempted
630641025630	H122742	Sealed	Not Available	Adamson, Mike	2135 Hwy 14 E	Rochester	54	6/24/1996	Not Available	WEL	Not Attempted
630641025630	H122743	Sealed	Not Available	Adamson, Mike	2125 Hwy 14 E	Rochester	50	6/24/1996	Not Available	WEL	Not Attempted
630741025699	H84914	Sealed	Not Available	Larson, Dee	1701 Hilltop Av Se	Rochester	129	9/30/1992	Not Available	WEL	Not Attempted
630744037494	H176449	Sealed	Not Available	Schilling, Richard	1812 Hillview La Se	Rochester	75	8/10/2001	Not Available	WEL	Not Attempted
630744053009	626523	Sealed	Monitor Well	Mw-4	2725 Whynaught Ct	Rochester	18	08/28/2000	QWTA	WEL	Not Attempted
630811077424	H231861	Sealed	Not Available	Platinum Development/fraser Construction	3730 Eastwood Dr Se	Rochester	200	7/8/2005	Not Available	WEL	Not Attempted
630811077424	H231862	Sealed	Not Available	Platinum Development/fraser Construction	3730 Eastwood Dr Se	Rochester	143	7/8/2005	Not Available	WEL	Not Attempted
630834036755	147661	Sealed	Public Supply/Non-Comm.-Transient	Rochester Public Util.	Po Box 6057	Rochester	485	05/02/1978	Not Available	WEL	Not Attempted
631632037351	H266380	Sealed	Not Available	Johnson, Gary	4008 Secounrywood Dr	Rochester	117	8/20/2008	Not Available	WEL	Not Attempted
631712082596	697039	Sealed	Dewatering Well	Northern Dewatering	20th St Se	Rochester	29	05/07/2004	Not Available	WEL	Not Attempted
631713035875	H0284991	Sealed	Not Available	Vanwettering, Andrew	SE 2718 34th Av	Rochester	174	11/10/2010	Not Available	WEL	Not Attempted
631721036367	107675	Sealed	Not Available	Dunn, Robert	3528 20th St Se	Rochester	226	7/1/2005	Not Available	WEL	Not Attempted
631721036374	H184071	Sealed	Not Available	Funk, Pearl	3416 Se20th St	Rochester	30	11/15/2001	Not Available	WEL	Not Attempted
631722036379	H0288542	Sealed	Not Available	Engholm, Roger E.	3126 Marion La SE	Rochester	188	5/18/2011	Not Available	WEL	Not Attempted
631723075953	660231	Sealed	Dewatering Well	City Of Rochester	Not Available	Rochester	39	08/27/2002	Not Available	WEL	Not Attempted
631723075957	H217619	Sealed	Not Available	Laplante, Henry	3132 Marion La Se	Rochester	15	7/30/2008	Not Available	WEL	Not Attempted
631724037890	H7783	Sealed	Not Available	Cordie, Dave	Not Available	Rochester	21	12/5/1990	Not Available	WEL	Not Attempted
631724037890	H245411	Sealed	Not Available	Ewing, Renee	Not Available	Rochester	165	5/16/2008	Not Available	WEL	Not Attempted
631724037890	H7785	Sealed	Not Available	Ihrke, Steve	Not Available	Rochester	23	12/5/1990	Not Available	WEL	Not Attempted
631724037890	441693	Sealed	Abandoned	Larson-Smith, Karen	3433 30th St Se	Rochester	110	06/03/1988	Not Available	WEL	Not Attempted
631724037890	H245409	Sealed	Not Available	Steven,	Not Available	Rochester	450	5/16/2008	Not Available	WEL	Not Attempted
631724037890	H64671	Sealed	Not Available	Struhs Bus	30th (& Division Rd) Av Se	Rochester	20	3/2/1995	Not Available	WEL	Not Attempted
631724037896	H228528	Sealed	Not Available	Taushaus, John/debra	2409 Eileen Av Se	Rochester	37	9/16/2005	Not Available	WEL	Not Attempted
631724037903	H213867	Sealed	Not Available	Rochester, City Of	Pearl Ct	Rochester	66	8/21/2003	Not Available	WEL	Not Attempted
631732036440	H165828	Sealed	Not Available	Schultz, Thomas/nancy	3020 Pinewood Rd Se	Rochester	29	9/29/2000	Not Available	WEL	Not Attempted
631732036442	H0291564	Sealed	Not Available	Lee, Maryanne	3209 Pinewood Rd SE	Rochester	18	6/1/2011	Not Available	WEL	Not Attempted
631732036442	H0284993	Sealed	Not Available	Lee, Maryanne	3209 Pinewood Rd SE	Rochester	222	6/1/2011	Not Available	WEL	Not Attempted
631732051733	H79473	Sealed	Not Available	Kerwin, Quinell	Not Available	Rochester	23	6/3/1992	Not Available	WEL	Not Attempted
631732075965	107667	Sealed	Public Supply/Non-Comm.-Transient	Strain, Loyd	2450 30th Av Se	Rochester	238	11/06/1976	OPDC	WEL	Not Attempted
631733057246	H112389	Sealed	Not Available	Bothum, John E.	2911 34th Av Se	Rochester	103	10/15/1998	Not Available	WEL	Not Attempted
631733057246	H230214	Sealed	Not Available	Bothum, John E.	2911 34th Av Se	Rochester	494	2/22/2005	Not Available	WEL	Not Attempted
631733077331	H0284992	Sealed	Not Available	Batzel, Alan	SE 2904 34th Av	Rochester	273	5/26/2011	Not Available	WEL	Not Attempted
631733077706	H273109	Sealed	Not Available	Lund, Thomas J.	2919 34th Av Se	Rochester	179	11/13/2009	Not Available	WEL	Not Attempted
631741036942	H232706	Sealed	Not Available	Mclagan, Bradley	2537 Crestwood Ct Se	Rochester	84	6/14/2005	Not Available	WEL	Not Attempted
631741036942	H214979	Sealed	Not Available	Vermeersch, Troy M.	2519 Crestwood Ct Se	Rochester	84	4/4/2005	Not Available	WEL	Not Attempted
631741037373	H233748	Sealed	Not Available	Hamm, Steve	3906 Se25th St	Rochester	242	5/18/2006	Not Available	WEL	Not Attempted
631741037373	H246369	Sealed	Not Available	Hamm, Steve	3906 Se25th St	Rochester	18	5/18/2006	Not Available	WEL	Not Attempted
631741037373	H129314	Sealed	Not Available	Rochester, City Of	Not Available	Rochester	36	2/12/2001	Not Available	WEL	Not Attempted
631742080001	H129312	Sealed	Not Available	Rochester, City Of	Not Available	Rochester	70	2/5/2001	Not Available	WEL	Not Attempted
631742080001	H79474	Sealed	Not Available	Stewart, Ronald	Not Available	Rochester	22	5/15/1992	Not Available	WEL	Not Attempted
631813036912	412428	Sealed	Abandoned	Bailey, Maxine	Not Available	Rochester	0	Not Available	Not Available	WEL	Not Attempted
631813036912	H4633	Sealed	Not Available	Bailey, Maxine	Not Available	Rochester	55	11/29/1989	Not Available	WEL	Not Attempted
631823049770	H33978	Sealed	Not Available	Soil Conservation Service	8129 30th St Se	Rochester	40	10/12/1993	Not Available	WEL	Not Attempted
631823069888	H146185	Sealed	Not Available	Makki, Scott	2824 Sepinewood Rd	Rochester	219	11/5/1999	Not Available	WEL	Not Attempted
631824035940	H213866	Sealed	Not Available	Stundzia, Bernice	2411 Se22nd St	Rochester	23	9/8/2003	Not Available	WEL	Not Attempted

Table C-3-1

**Sealed Wells in the DWSMAs  
Rochester Public Utilities Part 2 WHPP Amendment**

PID No.	Unique No.	Status	Use	Well Name	Well Location	City	Total Sealed Depth (Feet)	Date Completed/Sealed	Aquifer	PCS Code	Location Verified
631824037991	517772	Sealed	Not Available	Steberg, Jon	2439 23rd Av Se	Rochester	458	4/6/2005	Not Available	WEL	Not Attempted
631824037996	150212	Sealed	Domestic	Struckman, Douglas	2435 22nd Av Se	Rochester	243	10/17/1978	OPDC	WEL	Not Attempted
631831038015	495145	Sealed	Domestic	Podolske, Charlotte	2531 22nd Av Se	Rochester	455	02/05/1992	CJDN	WEL	Not Attempted
631831038023	119840	Sealed	Domestic	Suk, Bill	2627 23rd Av Se	Rochester	304	09/03/1975	OPDC	WEL	Not Attempted
631832048069	H3514	Sealed	Not Available	Ratzloff/bigelow Development	Not Available	Rochester	60	10/19/1990	Not Available	WEL	Not Attempted
631832048069	H3515	Sealed	Not Available	Ratzloff/bigelow Development	Not Available	Rochester	45	10/19/1990	Not Available	WEL	Not Attempted
631841070888	H176433	Sealed	Not Available	Mahon, Richard	2521 25th Av	Rochester	107	10/24/2001	Not Available	WEL	Not Attempted
631841070888	H174016	Sealed	Not Available	Mulholland, Glen	Not Available	Rochester	95	8/23/2001	Not Available	WEL	Not Attempted
631842036906	255978	Sealed	Domestic	Schrumpf, George	2638 25th Av Se	Rochester	191	Not Available	MTPL	WEL	Not Attempted
631842038034	H162692	Sealed	Not Available	Donald J. Toogood, Estate Of	2514 Pinewood Rd Se	Rochester	172	3/22/2001	Not Available	WEL	Not Attempted
631842057561	H174034	Sealed	Not Available	Zodrow, Dick	2616 Pinewood Rd Se	Rochester	98	10/9/2001	Not Available	WEL	Not Attempted
632011035978	H129313	Sealed	Not Available	Ratzloff, City Of	Rochester, City Of	Marion	30	2/7/2001	Not Available	WEL	Not Attempted
640112015200	598539	Sealed	Monitor Well	Mw-15	338 11th Av Se	Rochester	25	10/22/1997	MTPL	WEL	Not Attempted
640113000984	H206015	Sealed	Not Available	Mn Pca	717 12th St Se	Rochester	20	10/30/2003	Not Available	WEL	Not Attempted
640113011162	H191977	Sealed	Not Available	Isa, Hewlett	517 12th St Se	Rochester	21	2/7/2002	Not Available	WEL	Not Attempted
640113011162	H206078	Sealed	Not Available	Mn Pca	517 12th St Se	Rochester	20	5/29/2003	Not Available	WEL	Not Attempted
640121014943	598538	Sealed	Monitor Well	Mw-16	4th St Se	Rochester	20	10/23/1997	MTPL	WEL	Not Attempted
640121014987	783277	Sealed	Monitor Well	Mw-17	1025 4th St Se	Rochester	19	05/26/2011	OPDC	WEL	Not Attempted
640121014987	783278	Sealed	Monitor Well	Mw-18	1025 4th St Se	Rochester	19	05/26/2011	OPDC	WEL	Not Attempted
640121014987	783279	Sealed	Monitor Well	Mw-18D	1025 4th St Se	Rochester	38	05/26/2011	OPDC	WEL	Not Attempted
640121014987	248857	Sealed	Monitor Well	Mw-2	1025 Fourth St Se	Rochester	19	09/17/1993	QWTA	WEL	Not Attempted
640121014988	541993	Sealed	Monitor Well	Mw-13	1025 Fourth St Se	Rochester	21	05/18/1994	MTPL	WEL	Not Attempted
640121015173	H184136	Sealed	Not Available	Reed, Judd	205 11th Av Se	Rochester	44	4/29/2002	Not Available	WEL	Not Attempted
640122015059	272026	Sealed	Community Supply (Municipal)	City Of Rochester Dug Well #1	Not Available	Rochester	32	1890	QUUU	WEL	Not Attempted
640122015059	272027	Sealed	Community Supply (Municipal)	City Of Rochester Dug Well #1A	Not Available	Rochester	40	1909	QUUU	WEL	Not Attempted
640122015059	272028	Sealed	Community Supply (Municipal)	City Of Rochester Dug Well #1B	Not Available	Rochester	40	1914	QUUU	WEL	Not Attempted
640122015059	272029	Sealed	Community Supply (Municipal)	Rochester 2	Not Available	Rochester	418	1914	OPCJ	WEL	Not Attempted
640122015075	272030	Sealed	Community Supply (Municipal)	Rochester	Not Available	Rochester	58	Not Available	Not Available	WEL	Not Attempted
640122015075	277564	Sealed	Community Supply (Municipal)	Rochester #2	323 4th St Se	Rochester	423	1917	Not Available	WEL	Not Attempted
640122051722	482399	Sealed	Monitor Well	Schaefer, Richard	604 4th St Se	Rochester	15	04/22/1992	Not Available	WEL	Not Attempted
640124005603	585062	Sealed	Remedial	Rm-10	1025 4th St Se	Rochester	30	05/29/1997	Not Available	WEL	Not Attempted
640124005603	585059	Sealed	Remedial	Rm-7	1025 4th St Se	Rochester	30	05/28/1997	Not Available	WEL	Not Attempted
640124005603	585060	Sealed	Remedial	Rm-8	1025 4th St Se	Rochester	30	05/28/1997	Not Available	WEL	Not Attempted
640124005603	585061	Sealed	Remedial	Rm-9	1025 4th St Se	Rochester	30	05/29/1997	Not Available	WEL	Not Attempted
640124014846	220663	Sealed	Municipal	Rochester 7	Not Available	Rochester	452	1938	CJDN	WEL	Not Attempted
640131001076	H206018	Sealed	Not Available	Kfc Restaurant	717 12th St Se	Rochester	39	10/30/2003	Not Available	WEL	Not Attempted
640133001292	H94940	Sealed	Not Available	Mcdougall, Ernie	1021 Fourth Av Se	Rochester	165	4/30/1988	Not Available	WEL	Not Attempted
640133001299	589844	Sealed	Monitor Well	Mw-8	1132 3rd Av Se	Rochester	25	10/08/2002	QWTA	WEL	Not Attempted
640133001310	589841	Sealed	Monitor Well	Mw-7	1131 4th Av Se	Rochester	18.1	05/23/2002	QUUU	WEL	Not Attempted
640133001317	H129287	Sealed	Not Available	Zeigler, Richard	1143 Fourth Av Se	Rochester	19	4/6/1999	Not Available	WEL	Not Attempted
640133005996	663913	Sealed	Monitor Well	Mw-4	511 12th St Se	Rochester	18.5	05/27/2003	QWTA	WEL	Not Attempted
640133012085	477188	Sealed	Monitor Well	Amoco Oil Company Mw-1	605 12th St Se	Rochester	16	03/19/1991	QWTA	WEL	Not Attempted
640133012085	477189	Sealed	Monitor Well	Amoco Oil Company Mw-2	605 12th St Se	Rochester	17	03/19/1991	MTPL	WEL	Not Attempted
640133012085	477187	Sealed	Monitor Well	Amoco Oil Company Mw-3	605 12th St Se	Rochester	15	03/19/1991	QWTA	WEL	Not Attempted
640133012085	477190	Sealed	Monitor Well	Amoco Oil Company Mw-4	605 12th St Se	Rochester	20	03/25/1991	MTPL	WEL	Not Attempted
640133012085	688500	Sealed	Monitor Well	Mw-10R	605 12th St Se	Rochester	15	05/07/2003	QWTA	WEL	Not Attempted
640133012085	526373	Sealed	Monitor Well	Mw-8	605 12th St Se	Rochester	13	06/15/1993	MTPL	WEL	Not Attempted
640133012085	526372	Sealed	Monitor Well	Mw-9	605 12th St Se	Rochester	13	06/15/1993	MTPL	WEL	Not Attempted
640133012108	663910	Sealed	Monitor Well	Mw-2	517 12th St Se	Rochester	19.1	05/27/2003	QWTA	WEL	Not Attempted
640133012108	663911	Sealed	Monitor Well	Mw-3	517 12th St Se	Rochester	20	05/28/2003	QWTA	WEL	Not Attempted
640133012114	H217252	Sealed	Not Available	Mn Pca	1147 Sixth Av Se	Rochester	20	4/1/2005	Not Available	WEL	Not Attempted
640133083985	589815	Sealed	Monitor Well	Mw-1	321 12th St Se	Rochester	35	03/23/1998	OPDC	WEL	Not Attempted
640133083985	589814	Sealed	Monitor Well	Mw-2	321 12th St Se	Rochester	21	03/25/1998	QWTA	WEL	Not Attempted
640133083985	589816	Sealed	Monitor Well	Mw-3	1144 3rd St Se	Rochester	20.5	03/25/1998	MTPL	WEL	Not Attempted
640133083985	589813	Sealed	Monitor Well	Mw-4	321 12th St Se	Rochester	19	03/26/1998	MTPL	WEL	Not Attempted
640133083985	589827	Sealed	Monitor Well	Mw-5	321 12th St Se	Rochester	25.2	04/26/2001	QUUU	WEL	Not Attempted
640133083985	589828	Sealed	Monitor Well	Mw-6	321 12th St Se	Rochester	25.2	04/27/2001	QUUU	WEL	Not Attempted
640134001318	750516	Sealed	Monitor Well	Mw	1122 8th Av Se	Rochester	22	03/19/2007	MTPL	WEL	Not Attempted
640134001318	750517	Sealed	Monitor Well	Mw-15	1122 8th Av Se	Rochester	57	03/21/2007	OPDC	WEL	Not Attempted
640134012061	635415	Sealed	Monitor Well	Mw 4	717 12th St Se	Rochester	18	09/27/1999	MTPL	WEL	Not Attempted

Table C-3-1

**Sealed Wells in the DWSMAs  
Rochester Public Utilities Part 2 WHPP Amendment**

PID No.	Unique No.	Status	Use	Well Name	Well Location	City	Total Sealed Depth (Feet)	Date Completed/Sealed	Aquifer	PCS Code	Location Verified
640134012061	635416	Sealed	Monitor Well	Mw 5	717 12th St Se	Rochester	18	09/27/1999	MTPL	WEL	Not Attempted
640134012063	691801	Sealed	Monitor Well	Mw-10	717 12th St Se	Rochester	22	10/28/2003	MTPL	WEL	Not Attempted
640134012064	691804	Sealed	Monitor Well	Mw-12	1138 7th Av Se	Rochester	18	11/04/2003	QWTA	WEL	Not Attempted
640134012064	663949	Sealed	Monitor Well	Mw-8	1138 7th Av Se	Rochester	25	11/05/2003	MTPL	WEL	Not Attempted
640134012064	663950	Sealed	Monitor Well	Mw-9	1138 7th Av Se	Rochester	25	11/04/2003	OPDC	WEL	Not Attempted
640134012069	750518	Sealed	Monitor Well	Mw-13	1125 8th Av Se	Rochester	59	03/21/2007	MTPL	WEL	Not Attempted
640134020003	H0299175	Sealed	Not Available	Rochester, City Of	Not Available	Rochester	35	12/6/2011	Not Available	WEL	Not Attempted
640143021485	591602	Sealed	Not Available	Cub Foods	1021 15th Av Se	Rochester	17	5/30/2001	Not Available	WEL	Not Attempted
640143021485	591603	Sealed	Not Available	Cub Foods	1021 15th Av Se	Rochester	17	5/30/2001	Not Available	WEL	Not Attempted
640143021485	591601	Sealed	Monitor Well	Mw-1	1021 15th Av Se	Rochester	30	12/03/1996	QWTA	WEL	Not Attempted
640144021478	465251	Sealed	Monitor Well	Conoco, Inc. Mw-13	1106 15th Av Se	Rochester	20	02/21/1991	QWTA	WEL	Not Attempted
640144021478	465252	Sealed	Monitor Well	Conoco, Inc. Mw-14	1106 15th Av Se	Rochester	20	02/21/1991	QWTA	WEL	Not Attempted
640144021478	577610	Sealed	Monitor Well	Mw-17	1106 15th Av Se	Rochester	20	02/09/1996	QWTA	WEL	Not Attempted
640144021478	683302	Sealed	Monitor Well	Mw-16	1106 15th Av Se	Rochester	69	08/06/2002	OPDC	WEL	Not Attempted
640144021482	465253	Sealed	Monitor Well	Birdseye, A. E. Mw-12	1505 14 Hy E	Rochester	18	04/13/1990	QWTA	WEL	Not Attempted
640144021482	517619	Sealed	Monitor Well	Conoco Inc	1106 15th Av Se	Rochester	28	1998	Not Available	WEL	Not Attempted
640144021482	477603	Sealed	Monitor Well	Conoco, Inc. Mw-15	1106 15th Av Se	Rochester	20	02/21/1991	QWTA	WEL	Not Attempted
640144021482	465254	Sealed	Monitor Well	Rochester Mw-11	Not Available	Rochester	18	04/13/1990	QWTA	WEL	Not Attempted
640144052429	H282554	Sealed	Not Available	Mn Dot	Not Available	Rochester	18	8/18/2009	Not Available	WEL	Not Attempted
640211014304	331682	Sealed	Abandoned	Armon, Paul	325 Broadway Av S	Rochester	30	05/21/2014	Not Available	WEL	Not Attempted
640211014487	552498	Sealed	Not Available	Conoco, Inc.	210 Fourth St Se	Rochester	23	9/18/1996	Not Available	WEL	Not Attempted
640211014487	552499	Sealed	Not Available	Conoco, Inc.	210 Fourth St Se	Rochester	23	9/18/1996	Not Available	WEL	Not Attempted
640211053100	478471	Sealed	Abandoned	Olson, Ken	225 3rd Av Se	Rochester	20	03/28/1991	Not Available	WEL	Not Attempted
640211053101	H203677	Sealed	Not Available	Perry, Harold	325 S Broadway	Rochester	32	12/9/2002	Not Available	WEL	Not Attempted
640211053101	H120617	Sealed	Not Available	Rochester, City Of	805 Broadway S	Rochester	18	5/11/1994	Not Available	WEL	Not Attempted
640211053797	479754	Sealed	Monitor Well	Rochester Mw-92-299	4th St Se	Rochester	27	03/12/1992	MTPL	WEL	Not Attempted
640211073792	506844	Sealed	Recovery Well	Sinclair Oil Rw-5	205 6th St Sw	Rochester	42	08/13/1990	Not Available	WEL	Not Attempted
640212017758	657816	Sealed	Monitor Well	Mw-10	1st Av Sw	Rochester	38	02/04/2001	Not Available	WEL	Not Attempted
640212017758	543224	Sealed	Remedial	Rm-6	205 6th St Sw	Rochester	45	05/02/1994	Not Available	WEL	Not Attempted
640212078774	643537	Sealed	Monitor Well	Mw-1	219 1st Av Sw	Rochester	33	05/31/2000	OPDC	WEL	Not Attempted
640212078774	651503	Sealed	Monitor Well	Mw-3	219 1st Av Sw	Rochester	23	08/14/2000	MTPL	WEL	Not Attempted
640212078774	651504	Sealed	Monitor Well	Mw-4	219 1st Av Sw	Rochester	27	08/14/2000	MTPL	WEL	Not Attempted
640212078774	651501	Sealed	Monitor Well	Mw-5	219 1st Av Sw	Rochester	40	09/16/2000	OPDC	WEL	Not Attempted
640212078774	657809	Sealed	Monitor Well	Mw-6	219 1st Av Se	Rochester	78	01/03/2001	OPDC	WEL	Not Attempted
640212078774	657811	Sealed	Monitor Well	Vp-2	219 1st Av Sw	Rochester	23	01/03/2001	OPDC	WEL	Not Attempted
640212078774	657812	Sealed	Monitor Well	Vp-3	219 1st Av Sw	Rochester	23	01/03/2001	MTPL	WEL	Not Attempted
640213017705	621873	Sealed	Monitor Well	Mw-8	205 6th St Sw	Rochester	39	11/18/1998	OPDC	WEL	Not Attempted
640213017705	621874	Sealed	Monitor Well	Mw-9	205 6th St Sw	Rochester	39	11/19/1998	OPDC	WEL	Not Attempted
640213025320	H37515	Sealed	Not Available	Rochester, City Of	Sixth Av Sw	Rochester	25	9/6/1994	Not Available	WEL	Not Attempted
640213048778	621875	Sealed	Monitor Well	Mw-10	6th St Sw	Rochester	39	11/18/1998	OPDC	WEL	Not Attempted
640214025252	477905	Sealed	Monitor Well	Ampi Mw-1	700 1st Av Se	Rochester	19	06/11/1991	QWTA	WEL	Not Attempted
640214025252	477906	Sealed	Monitor Well	Ampi Mw-2	700 1st Av Se	Rochester	19	06/11/1991	QWTA	WEL	Not Attempted
640214025252	477907	Sealed	Monitor Well	Ampi Mw-3	700 1st Av Se	Rochester	20	06/11/1991	QWTA	WEL	Not Attempted
640214050088	H200973	Sealed	Not Available	Mayo Foundation	515 Third Av Se	Rochester	28	11/14/2002	Not Available	WEL	Not Attempted
640214050088	H200974	Sealed	Not Available	Mayo Foundation	525 Third Av Se	Rochester	30	11/14/2002	Not Available	WEL	Not Attempted
640214050088	H200975	Sealed	Not Available	Mayo Foundation	515 Third Av Se	Rochester	30	11/14/2002	Not Available	WEL	Not Attempted
640214050088	H201000	Sealed	Not Available	Mayo Foundation	515 Third Av Se	Rochester	28	11/14/2002	Not Available	WEL	Not Attempted
640214077286	H106392	Sealed	Not Available	Holiday Station	805 Broadway S	Rochester	22	7/23/1996	Not Available	WEL	Not Attempted
640214077286	H106393	Sealed	Not Available	Holiday Station	805 Broadway S	Rochester	24	7/23/1996	Not Available	WEL	Not Attempted
640214077286	H106394	Sealed	Not Available	Holiday Station	805 Broadway S	Rochester	21	7/23/1996	Not Available	WEL	Not Attempted
640214077286	556072	Sealed	Not Available	Rochester, City Of/holiday Station	805 Broadway S	Rochester	25	7/23/1996	Not Available	WEL	Not Attempted
640221009448	H258132	Sealed	Not Available	Rochester, City Of	219 First Av	Rochester	23	8/3/2007	Not Available	WEL	Not Attempted
640234024883	689400	Sealed	Monitor Well	Mw-8	1201 Broadway S	Rochester	20	07/02/2003	QWTA	WEL	Not Attempted
640241025720	333270	Sealed	Environmental	Gp-2	900 Broadway Av	Rochester	22	07/20/2016	QWTA	WEL	Not Attempted
640241025727	H0297679	Sealed	Not Available	Rochester, City Of	Not Available	Rochester	33	12/15/2011	Not Available	WEL	Not Attempted
640241079313	H223826	Sealed	Not Available	Trch Plaza, Llp	808 S Broadway	Rochester	60	11/17/2004	Not Available	WEL	Not Attempted
640243025721	331727	Sealed	Abandoned	B-2	Not Available	Rochester	32.5	12/15/2011	Not Available	WEL	Not Attempted
640243025721	H266351	Sealed	Not Available	Holiday Inn Express	220 S Broadway	Rochester	29	5/20/2008	Not Available	WEL	Not Attempted
640243025721	441686	Sealed	Monitor Well	Mw	205 6th St Sw	Rochester	45	02/17/1988	Not Available	WEL	Not Attempted
640243025721	441684	Sealed	Monitor Well	Mw-1	205 6th St Sw	Rochester	35	02/17/1988	Not Available	WEL	Not Attempted

Table C-3-1

**Sealed Wells in the DWSMAs  
Rochester Public Utilities Part 2 WHPP Amendment**

PID No.	Unique No.	Status	Use	Well Name	Well Location	City	Total Sealed Depth (Feet)	Date Completed/Sealed	Aquifer	PCS Code	Location Verified
640243025721	441685	Sealed	Monitor Well	Mw-2	205 6th St Sw	Rochester	35	02/17/1988	Not Available	WEL	Not Attempted
640243025721	608673	Sealed	Monitor Well	Mw-4B	403 Center St	Rochester	59	01/19/1998	QWTA	WEL	Not Attempted
640243025721	608675	Sealed	Monitor Well	Mw-4P	8th St & 3rd Ave Lm Sw	Rochester	80	01/30/1998	OPDC	WEL	Not Attempted
640243025721	589804	Sealed	Monitor Well	Mw-6	320 12th St Sw	Rochester	19	02/24/1997	QWTA	WEL	Not Attempted
640243025721	608674	Sealed	Monitor Well	Mw-7P	8th St & 3rd Ave. Lm Sw	Rochester	65	01/27/1998	OPDC	WEL	Not Attempted
640243025721	608672	Sealed	Monitor Well	Mw-7W	8th St & 3rd Ave Lm Sw	Rochester	20	01/15/1998	QWTA	WEL	Not Attempted
640243025721	735213	Sealed	Remedial	Rw#1	219 First Av Sw	Rochester	30	11/10/2005	Not Available	WEL	Not Attempted
640243025721	H13054	Sealed	Not Available	Sam Allen, Estate Of	Not Available	Rochester	21	4/9/1991	Not Available	WEL	Not Attempted
640243025721	449397	Sealed	Monitor Well	Sinclair Oil Corp Mw-4	205 Sw 6th St	Rochester	30	02/10/1989	Not Available	WEL	Not Attempted
640311007649	331685	Sealed	Abandoned	Mayo Foundation	1216 2nd St Sw	Rochester	107	05/10/1995	Not Available	WEL	Not Attempted
640311007649	331683	Sealed	Abandoned	Mayo Foundation	1216 2nd St Sw	Rochester	61	05/01/1995	Not Available	WEL	Not Attempted
640311007649	331684	Sealed	Abandoned	Mayo Foundation	1216 2nd St Sw	Rochester	44	05/02/1995	Not Available	WEL	Not Attempted
640311025772	H0287129	Sealed	Not Available	Janssen, Lowell	1308 Ninth St SW	Rochester	177	11/5/2010	Not Available	WEL	Not Attempted
640311025772	331687	Sealed	Abandoned	Mayo Foundation	1216 2nd St Sw	Rochester	40.5	06/07/1996	Not Available	WEL	Not Attempted
640311025772	331688	Sealed	Abandoned	Mayo Foundation	1216 2nd St Sw	Rochester	58	06/07/1996	Not Available	WEL	Not Attempted
640311025772	H0293003	Sealed	Not Available	Mayo Foundation	1216 Second St SW	Rochester	44	11/15/2010	Not Available	WEL	Not Attempted
640311025772	H0293004	Sealed	Not Available	Mayo Foundation	1216 Second St SW	Rochester	45	11/15/2010	Not Available	WEL	Not Attempted
640311025772	331686	Sealed	Abandoned	Mayo Foundation/St-1	1216 2nd St Sw	Rochester	40.5	06/07/1996	Not Available	WEL	Not Attempted
640311025772	220786	Sealed	Other	St. Mary'S Hospital 1	Not Available	Rochester	502	1942	MTPL	WEL	Not Attempted
640312020048	478473	Sealed	Monitor Well	Super America Mw-9	1250 2nd St Sw	Rochester	29	10/17/1991	OSTP	WEL	Not Attempted
640312020049	500821	Sealed	Monitor Well	Super America Mw-2	1520 2nd St Sw	Rochester	30	06/23/1989	OSTP	WEL	Not Attempted
640312020050	500820	Sealed	Monitor Well	Super America Mw-1	1520 2nd St Sw	Rochester	33	06/21/1989	OSTP	WEL	Not Attempted
640312020050	478472	Sealed	Monitor Well	Super America Mw-8	1250 2nd St Sw	Rochester	31	04/25/1991	OSTP	WEL	Not Attempted
640312024382	H233719	Sealed	Not Available	Nolan, Kathy	953 14th Av Se	Rochester	60	6/23/2005	Not Available	WEL	Not Attempted
640312024397	H189663	Sealed	Not Available	Mn Dot	Not Available	Rochester	30	12/12/2001	Not Available	WEL	Not Attempted
640312025813	H233712	Sealed	Not Available	Danberry Properties, Llc	903 14th Av Sw	Rochester	80	5/27/2005	Not Available	WEL	Not Attempted
640313073820	H172446	Sealed	Not Available	Mn Dot	Not Available	Rochester	33	1/9/2002	Not Available	WEL	Not Attempted
640314007659	H4674	Sealed	Not Available	Grassle, Paul	1307 Ninth St Se	Rochester	139	7/18/1989	Not Available	WEL	Not Attempted
640321005330	H205196	Sealed	Not Available	Mn Pca	Second (& 20th Av Sw) St Sw	Rochester	25	3/26/2003	Not Available	WEL	Not Attempted
640321005330	H252977	Sealed	Not Available	Mn Pca	Not Available	Rochester	18	10/2/2006	Not Available	WEL	Not Attempted
640321009921	411319	Sealed	Abandoned	Ferguson, Robert	1835 1st St Nw	Rochester	41	10/22/1986	Not Available	WEL	Not Attempted
640321014683	H8516	Sealed	Not Available	Goetzman, Greg	Not Available	Rochester	43	3/10/1989	Not Available	WEL	Not Attempted
640321025832	H129335	Sealed	Not Available	Mn Dot	317 17th Av Sw	Rochester	30	3/13/2003	Not Available	WEL	Not Attempted
640321073682	629544	Sealed	Monitor Well	Mw-1	2022 2nd St Sw	Rochester	25	07/08/1999	MTPL	WEL	Not Attempted
640322009872	H3517	Sealed	Not Available	Mieras, Robert	311 20th Av Sw	Rochester	30	11/20/1990	Not Available	WEL	Not Attempted
640322009875	H27313	Sealed	Not Available	Williams, Mary	315 20th Av S	Rochester	153	5/12/1993	Not Available	WEL	Not Attempted
640322025830	330263	Sealed	Environmental	Masonic Lodge	2002 2nd St Sw	Rochester	25	10/16/2007	Not Available	WEL	Not Attempted
640322025830	722071	Sealed	Monitor Well	Mw	2002 2nd St Sw	Rochester	35	05/17/2005	OSTP	WEL	Not Attempted
640322025830	722081	Sealed	Monitor Well	Mw	2002 2nd St Sw	Rochester	25	04/21/2005	OSTP	WEL	Not Attempted
640322025830	722070	Sealed	Monitor Well	Mw	2002 2nd St Sw	Rochester	35	04/20/2005	OSTP	WEL	Not Attempted
640322025830	722072	Sealed	Monitor Well	Mw	2002 2nd St Sw	Rochester	30	05/18/2005	MTPL	WEL	Not Attempted
640322075677	H122748	Sealed	Not Available	Leqve, Lillian	213 21st Av Sw	Rochester	53	7/2/1996	Not Available	WEL	Not Attempted
640322075677	646141	Sealed	Monitor Well	Mw 6	2114 2nd St Sw	Rochester	26	06/15/2000	QWTA	WEL	Not Attempted
640324007732	421095	Sealed	Abandoned	Dykes, Isabell	933 11th St Sw	Rochester	73	10/22/1986	Not Available	WEL	Not Attempted
640342007757	H4684	Sealed	Not Available	Pompeian, Ed	Not Available	Rochester	187	8/8/1986	Not Available	WEL	Not Attempted
640342021992	H158534	Sealed	Not Available	Carol Swanson	1112 Skyline Dr Sw	Rochester	208	9/14/2000	Not Available	WEL	Not Attempted
640342021997	H43684	Sealed	Not Available	Gastineau, Dennis/ann	997 Skyline La Sw	Rochester	255	10/29/1993	Not Available	WEL	Not Attempted
640342021997	H257100	Sealed	Not Available	Ibm Corp.	1009 Skyline Lane Southwest	Rochester	91	7/18/2007	Not Available	WEL	Not Attempted
640342021997	741710	Sealed	Not Available	Maywood Enterprises	1009 Skyline Lane Southwest	Rochester	20	1/23/2007	Not Available	WEL	Not Attempted
640342021997	741708	Sealed	Not Available	Maywood Enterprises	1009 Skyline Lane Southwest	Rochester	20	1/23/2007	Not Available	WEL	Not Attempted
640342021997	741711	Sealed	Not Available	Maywood Enterprises	1009 Skyline Lane Southwest	Rochester	20	1/23/2007	Not Available	WEL	Not Attempted
640342021997	741709	Sealed	Not Available	Maywood Enterprises	1009 Skyline Lane Southwest	Rochester	22	1/23/2007	Not Available	WEL	Not Attempted
640342021997	H282557	Sealed	Not Available	Mn Dot	1009 Skyline Lane Southwest	Rochester	19	8/18/2009	Not Available	WEL	Not Attempted
640342021997	H282558	Sealed	Not Available	Mn Dot	1009 Skyline Lane Southwest	Rochester	18	8/18/2009	Not Available	WEL	Not Attempted
640342021997	H282552	Sealed	Not Available	Mn Dot	1009 Skyline Lane Southwest	Rochester	16	8/19/2009	Not Available	WEL	Not Attempted
640342021997	H282553	Sealed	Not Available	Mn Dot	1009 Skyline Lane Southwest	Rochester	20	8/19/2009	Not Available	WEL	Not Attempted
640342021997	H282555	Sealed	Not Available	Mn Dot	1009 Skyline Lane Southwest	Rochester	20	8/19/2009	Not Available	WEL	Not Attempted
640342021997	H282556	Sealed	Not Available	Mn Dot	1009 Skyline Lane Southwest	Rochester	196	8/19/2009	Not Available	WEL	Not Attempted
640342021997	H278660	Sealed	Not Available	Olmsted County Delegated Program	1009 Skyline Lane Southwest	Rochester	24	4/22/2009	Not Available	WEL	Not Attempted
640342021997	H278659	Sealed	Not Available	Olmsted County Delegated Program	1009 Skyline Lane Southwest	Rochester	24	4/22/2009	Not Available	WEL	Not Attempted

Table C-3-1

**Sealed Wells in the DWSMAs  
Rochester Public Utilities Part 2 WHPP Amendment**

PID No.	Unique No.	Status	Use	Well Name	Well Location	City	Total Sealed Depth (Feet)	Date Completed/Sealed	Aquifer	PCS Code	Location Verified
640342021997	H282559	Sealed	Not Available	Olmsted County Delegated Program	1009 Skyline Lane Southwest	Rochester	20	8/19/2009	Not Available	WEL	Not Attempted
640342021997	H280885	Sealed	Not Available	Olmsted County Delegated Program	1009 Skyline Lane Southwest	Rochester	24	7/30/2009	Not Available	WEL	Not Attempted
640342021997	H246481	Sealed	Not Available	Paulson Rock Products	1009 Skyline Lane Southwest	Rochester	16	4/21/2006	Not Available	WEL	Not Attempted
640342021997	H257256	Sealed	Not Available	Rochester, City Of	1009 Skyline Lane Southwest	Rochester	40	1/17/2007	Not Available	WEL	Not Attempted
640342021997	H257257	Sealed	Not Available	Rochester, City Of	1009 Skyline Lane Southwest	Rochester	26	1/16/2007	Not Available	WEL	Not Attempted
640342021998	H84943	Sealed	Not Available	Dinsson, John	967 Skyline La Se	Rochester	198	5/27/1993	Not Available	WEL	Not Attempted
640342021998	H43694	Sealed	Not Available	Roth, Stella	977 Skyline La Sw	Rochester	187	11/11/1993	Not Available	WEL	Not Attempted
640342043223	H158535	Sealed	Not Available	Nath, Karl/karen	1106 Skyline Dr Sw	Rochester	195	6/28/2000	Not Available	WEL	Not Attempted
640342068375	H218329	Sealed	Not Available	Moertel, Virginia	1009 Skyline La Sw	Rochester	208	3/9/2004	Not Available	WEL	Not Attempted
640343043215	228644	Sealed	Community Supply (Municipal)	Sunny Slopes Supply 1	Not Available	Rochester	296	1948	OPDC	WEL	Not Attempted
640411042600	H119581	Sealed	Not Available	Berg, Raymond	2406 Fourth St Sw	Rochester	89	11/6/1997	Not Available	WEL	Not Attempted
640411042600	H167692	Sealed	Not Available	Dokken, Pete	2412 Fourth St Sw	Rochester	131	5/18/2001	Not Available	WEL	Not Attempted
640411042600	H184112	Sealed	Not Available	Lien, Rick	2402 Fourth St Sw	Rochester	86	1/24/2002	Not Available	WEL	Not Attempted
640411042601	H158867	Sealed	Not Available	Edens, David	409 23rd Av Sw	Rochester	72	3/16/2000	Not Available	WEL	Not Attempted
640411042601	H215202	Sealed	Not Available	Edens, David	401 23rd Av Sw	Rochester	76	11/13/2003	Not Available	WEL	Not Attempted
640411042601	H119561	Sealed	Not Available	Kidd, Kathy	411 23rd Av Sw	Rochester	75	7/16/1997	Not Available	WEL	Not Attempted
640411042601	H165091	Sealed	Not Available	Mickow, Jan	417 23rd Av Sw	Rochester	89	8/20/2001	Not Available	WEL	Not Attempted
640411042601	H119562	Sealed	Not Available	Peterson, Dale	415 23rd Av Sw	Rochester	83	7/16/1997	Not Available	WEL	Not Attempted
640411042601	H178933	Sealed	Not Available	Podratz, Arlene	2302 Fourth St Sw	Rochester	83	9/17/2001	Not Available	WEL	Not Attempted
640411042612	409467	Sealed	Domestic	Gagnon, Charles	2500 4th St Sw	Rochester	360	04/23/1985	OPDC	WEL	Not Attempted
640411042612	H158875	Sealed	Not Available	Pressnall, Greg	2510 Fourth St Sw	Rochester	146	3/28/2000	Not Available	WEL	Not Attempted
640411042645	H173173	Sealed	Not Available	Hoopman Gruneic, Janet	209 23rd Av Sw	Rochester	75	7/16/2002	Not Available	WEL	Not Attempted
640411042645	H174042	Sealed	Not Available	Sloane, Michael	211 23rd Av Sw	Rochester	61	10/25/2001	Not Available	WEL	Not Attempted
640411045757	432061	Sealed	Domestic	Henderson, Hal	200 Highland Ct Sw	Rochester	391	05/24/1985	Not Available	WEL	Not Attempted
640411045757	411255	Sealed	Domestic	Henderson, Hal	200 Highland Ct Sw	Rochester	391	04/26/1985	OPDC	WEL	Not Attempted
640411049086	H153892	Sealed	Not Available	Burska, Jim	311 Highland Ct Sw	Rochester	148	6/7/1999	Not Available	WEL	Not Attempted
640411049086	H162678	Sealed	Not Available	Schacht, Randy L.	305 Highland Ct Sw	Rochester	150	11/30/2000	Not Available	WEL	Not Attempted
640411058596	H178923	Sealed	Not Available	Bond, Greg	307 23rd Av Sw	Rochester	53	8/30/2001	Not Available	WEL	Not Attempted
640411061765	603125	Sealed	Not Available	B & F Distributing	Not Available	Rochester	22	9/27/2000	Not Available	WEL	Not Attempted
640414063606	H143624	Sealed	Not Available	Klampe, Kim/nancy	607 23rd Av Sw	Rochester	126	6/18/1999	Not Available	WEL	Not Attempted
640414063606	H119567	Sealed	Not Available	Sheda, Jim	603 23rd Av Sw	Rochester	121	7/22/1998	Not Available	WEL	Not Attempted
640414079965	H190705	Sealed	Not Available	Young, Michael	730 Fox Chase Rd Nw	Rochester	233	11/26/2001	Not Available	WEL	Not Attempted
640431007908	H0296210	Sealed	Not Available	Young, Michael	2603 Gates Dr SW	Rochester	200	8/17/2011	Not Available	WEL	Not Attempted
640442048104	H4692	Sealed	Not Available	International Motel	Not Available	Rochester	0	6/24/1985	Not Available	WEL	Not Attempted
640442048104	H4687	Sealed	Not Available	Rochester, City Of	Not Available	Rochester	468	12/30/1985	Not Available	WEL	Not Attempted
640442048104	H4686	Sealed	Not Available	Rochester, City Of (water Dept.)	Not Available	Rochester	463	3/14/1986	Not Available	WEL	Not Attempted
640542076177	H251010	Sealed	Not Available	Girl Scout Council Of River Trails, Inc.	4228 Eighth St Sw	Rochester	620	9/9/2008	Not Available	WEL	Not Attempted
640824042309	428013	Sealed	Abandoned	Assissi Heights	Not Available	Rochester Twp	177	02/10/1987	Not Available	WEL	Not Attempted
640824042309	H94678	Sealed	Not Available	Assissi Heights	Not Available	Rochester	177	2/10/1987	Not Available	WEL	Not Attempted
640844041674	H153205	Sealed	Not Available	Olmsted Co. Highway Dept.	Not Available	Rochester	57	4/25/2000	Not Available	WEL	Not Attempted
640914054977	H125247	Sealed	Not Available	Magnotto, Chris	2705 Crocus Hill	Rochester	115	5/13/1999	Not Available	WEL	Not Attempted
640914068076	H119551	Sealed	Not Available	Olmsted, County Of	2309 Salem Rd Sw	Rochester	100	4/15/1997	Not Available	WEL	Not Attempted
640921041713	H46286	Sealed	Not Available	Olmsted County Historical Society	Not Available	Rochester	53	5/12/1994	Not Available	WEL	Not Attempted
640944044922	H162663	Sealed	Not Available	Lindor, Keith	1901 Bamber Valley Rd Sw	Rochester	27	8/28/2000	Not Available	WEL	Not Attempted
641011083015	H53942	Sealed	Not Available	Apache Mall	1100 Hwy 14 W	Rochester	26	5/11/1995	Not Available	WEL	Not Attempted
641011083015	411475	Sealed	Test Well	Apache Mall Shp Ctr Mw-7	333 Apache Mall	Rochester	19	04/20/1988	QWTA	WEL	Not Attempted
641011083015	411477	Sealed	Test Well	Apache Mall Shp Ctr Mw-8	333 Apache Mall	Rochester	19	04/20/1988	QWTA	WEL	Not Attempted
641011083015	H194878	Sealed	Not Available	Mn Dot	12th St	Rochester	41	5/12/2003	Not Available	WEL	Not Attempted
641011083015	468006	Sealed	Monitor Well	Montgomery Ward Mw-1	201 Apache Mall	Rochester	19	08/15/1990	QWTA	WEL	Not Attempted
641011083015	468007	Sealed	Monitor Well	Montgomery Ward Mw-2	201 Apache Mall	Rochester	19	08/16/1990	QWTA	WEL	Not Attempted
641011083015	468008	Sealed	Monitor Well	Montgomery Ward Mw-3	201 Apache Mall	Rochester	19	08/16/1990	QWTA	WEL	Not Attempted
641011083015	428173	Sealed	Monitor Well	Mw 1	333 Apache Mall	Rochester	21	02/24/1986	QWTA	WEL	Not Attempted
641011083015	428174	Sealed	Monitor Well	Mw 2	333 Apache Mall	Rochester	21	02/24/1986	QWTA	WEL	Not Attempted
641011083015	428175	Sealed	Monitor Well	Mw 3	333 Apache Mall	Rochester	20	02/25/1986	QWTA	WEL	Not Attempted
641011083015	428176	Sealed	Monitor Well	Mw 4	333 Apache Mall	Rochester	21	02/25/1986	QWTA	WEL	Not Attempted
641011083015	428177	Sealed	Monitor Well	Mw 5	333 Apache Mall	Rochester	21	03/04/1986	QWTA	WEL	Not Attempted
641011083015	428178	Sealed	Monitor Well	Mw-6	333 Apache Mall	Rochester	21	03/05/1986	QWTA	WEL	Not Attempted
641013008755	658884	Sealed	Monitor Well	Mw-1	1509 Greenview Dr	Rochester	26	06/05/2001	QWTA	WEL	Not Attempted
641013008755	658885	Sealed	Monitor Well	Mw-2	1509 Greenview Dr	Rochester	28	06/06/2001	QWTA	WEL	Not Attempted
641013008755	658886	Sealed	Monitor Well	Mw-3	1509 Greenview Dr	Rochester	27	06/05/2001	QWTA	WEL	Not Attempted

Table C-3-1

**Sealed Wells in the DWSMAs  
Rochester Public Utilities Part 2 WHPP Amendment**

PID No.	Unique No.	Status	Use	Well Name	Well Location	City	Total Sealed Depth (Feet)	Date Completed/Sealed	Aquifer	PCS Code	Location Verified
641013008755	662101	Sealed	Monitor Well	Mw-4	1509 Greenview Dr	Rochester	26	06/06/2001	QWTA	WEL	Not Attempted
641013008755	662102	Sealed	Monitor Well	Mw-5	1509 Greenview Dr	Rochester	40	06/05/2001	QWTA	WEL	Not Attempted
641013008756	H177526	Sealed	Not Available	Amoco Oil Company	1509 Greenview Dr	Rochester	28	2/16/2001	Not Available	WEL	Not Attempted
641013078701	H194896	Sealed	Not Available	Mn Dot	Not Available	Rochester	46	6/19/2003	Not Available	WEL	Not Attempted
641021001514	H248071	Sealed	Not Available	Ricklefs, Merlin	1535 Woodland Dr Sw	Rochester	301	11/1/2006	Not Available	WEL	Not Attempted
641021001539	220676	Sealed	Domestic	Shorter, Roy	Not Available	Rochester	263	01/13/1964	OPDC	WEL	Not Attempted
641022001521	H176418	Sealed	Not Available	Swenson, Clinton	1941 Rr Salem Sw	Rochester	80	8/24/2001	Not Available	WEL	Not Attempted
641022049370	H176423	Sealed	Not Available	Kottom, Theodore	1425 Woodland Dr Sw	Rochester	303	8/24/2001	Not Available	WEL	Not Attempted
641023001595	H67853	Sealed	Not Available	Dry Enerprises, Inc.	2132 Baihly Hills Dr Sw	Rochester	85	5/10/1995	Not Available	WEL	Not Attempted
641024041751	H240063	Sealed	Not Available	Johnstone, William	1909 Salem Rd Sw	Rochester	110	1/16/2006	Not Available	WEL	Not Attempted
641024041751	H243078	Sealed	Not Available	Waggie, Lynn	1917 Salem Rd Sw	Rochester	69	12/12/2006	Not Available	WEL	Not Attempted
641024042249	228610	Sealed	Domestic	Crass, Bob	1450 Woodland Dr Sw	Rochester	234	11/01/1962	OPDC	WEL	Not Attempted
641032008932	H240055	Sealed	Not Available	Henderson, Hal	2211 Salem Rd Sw	Rochester	480	10/9/2006	Not Available	WEL	Not Attempted
641033055563	401638	Sealed	Domestic	Welch, Howard	Rr 1	Rochester	270	09/06/1984	Not Available	WEL	Not Attempted
641043051696	H189667	Sealed	Not Available	Mn Dot	Not Available	Rochester	45	12/18/2001	Not Available	WEL	Not Attempted
641043081561	H189668	Sealed	Not Available	Mn Dot	Not Available	Rochester	79	12/20/2001	Not Available	WEL	Not Attempted
641044079993	H43272	Sealed	Not Available	Apache Mall	333 Apache Mall	Rochester	15	1/4/1994	Not Available	WEL	Not Attempted
641111025912	H250496	Sealed	Not Available	Olmsted County Delegated Program	1226 S Broadway	Rochester	24	5/12/2009	Not Available	WEL	Not Attempted
641111079469	H134457	Sealed	Not Available	Meek, Robert	1201 S Broadway	Rochester	29	9/21/1998	Not Available	WEL	Not Attempted
641111079469	H94662	Sealed	Not Available	Seneca-libby Food	1217 Third Av Se	Rochester	465	4/26/1985	Not Available	WEL	Not Attempted
641112008698	726336	Sealed	Monitor Well	Mw#3	1713 Third Av Sw	Rochester	15	06/14/2005	Not Available	WEL	Not Attempted
641112025906	H286113	Sealed	Not Available	Kato, Inc.	1607 S Broadway	Rochester	35	3/18/2010	Not Available	WEL	Not Attempted
641112025906	H203678	Sealed	Not Available	Lanmark Inc.	1201 S Broadway	Rochester	22	12/10/2002	Not Available	WEL	Not Attempted
641112025906	H197358	Sealed	Not Available	Meek, Bob	1201 S Broadway	Rochester	17	7/8/2002	Not Available	WEL	Not Attempted
641112053671	519139	Sealed	Monitor Well	Mw-1	1201 Broadway S	Rochester	21	10/13/1992	QWTA	WEL	Not Attempted
641112053671	519140	Sealed	Monitor Well	Mw-2	1201 Broadway S	Rochester	21	10/13/1992	QWTA	WEL	Not Attempted
641112053671	519141	Sealed	Monitor Well	Mw-3	1201 Broadway S	Rochester	21.5	10/14/1992	QWTA	WEL	Not Attempted
641112053671	519142	Sealed	Monitor Well	Mw-4	1201 Broadway S	Rochester	19	10/14/1992	QWTA	WEL	Not Attempted
641112053671	519143	Sealed	Monitor Well	Mw-5	1201 Broadway S	Rochester	21	10/14/1992	QWTA	WEL	Not Attempted
641112053671	H271145	Sealed	Not Available	Olmsted County Delegated Program	333 Crossroads Dr Sw	Rochester	34	6/26/2008	Not Available	WEL	Not Attempted
641112053671	608676	Sealed	Remedial	Rw - 2	320 12th St Sw	Rochester	29	01/23/1998	Not Available	WEL	Not Attempted
641112057568	608670	Sealed	Monitor Well	Mw 1B	320 12th St Sw	Rochester	70	01/29/1998	QWTA	WEL	Not Attempted
641112057568	608671	Sealed	Monitor Well	Mw 1P	320 12th St Sw	Rochester	75	01/30/1998	OPDC	WEL	Not Attempted
641112057568	625017	Sealed	Monitor Well	Mw-8	333 Crossroads Dr	Rochester	20	06/27/2001	QWTA	WEL	Not Attempted
641113078786	589825	Sealed	Monitor Well	Mw-3	Not Available	Rochester	22	01/19/1999	MTPL	WEL	Not Attempted
641113078786	589826	Sealed	Monitor Well	Mw-4	Not Available	Rochester	42	01/22/1999	OPDC	WEL	Not Attempted
641114025915	H0292735	Sealed	Not Available	Not Available	1201 Broadway Av S	Rochester	16	5/23/2011	Not Available	WEL	Not Attempted
641114025915	H0292736	Sealed	Not Available	Not Available	Not Available	Rochester	15	5/23/2011	Not Available	WEL	Not Attempted
641114025915	1000011204	Sealed	Abandoned	Smith, Vern	Not Available	Rochester	65	12/06/1985	Not Available	WEL	Not Attempted
641114025916	H4654	Sealed	Not Available	Conoco, Inc.	1607 Broadway S	Rochester	31	4/17/1990	Not Available	WEL	Not Attempted
641114025916	H4655	Sealed	Not Available	Conoco, Inc.	1607 Broadway S	Rochester	31	4/17/1990	Not Available	WEL	Not Attempted
641121056127	625100	Sealed	Monitor Well	Mw-9	Not Available	Rochester	23	06/27/2001	QWTA	WEL	Not Attempted
641122025911	H271146	Sealed	Not Available	Olmsted County Delegated Program	Not Available	Rochester	16	6/26/2008	Not Available	WEL	Not Attempted
641131022920	H94668	Sealed	Not Available	Weis, Opal	532 17th St Sw	Rochester	136	9/27/1988	Not Available	WEL	Not Attempted
641131022927	H4672	Sealed	Not Available	Boisen, Wayne	618 Toogood Ct Sw	Rochester	127	9/12/1989	Not Available	WEL	Not Attempted
641134025938	220680	Sealed	Public Supply/Non-Community	Good Shepherd Luth. Chur	Not Available	Rochester	585	04/15/1964	CJDN	WEL	Not Attempted
641134078348	H79468	Sealed	Not Available	Henke, Amos	1805 Fifth Av Sw	Rochester	150	2/5/1992	Not Available	WEL	Not Attempted
641134078348	H100174	Sealed	Not Available	Walker, Tom	518 18th St	Rochester	206	1/2/1997	Not Available	WEL	Not Attempted
641141008214	H112397	Sealed	Not Available	Fruth, Michael A.	1633 Second Av Se	Rochester	51	9/22/1998	Not Available	WEL	Not Attempted
641141008232	496012	Sealed	Monitor Well	Rochester Rent-All Mw-3	1601 3rd Av Se	Rochester	30	10/03/1991	QWTA	WEL	Not Attempted
641141008249	H53862	Sealed	Not Available	Pougiales, George	1737 First Av Se	Rochester	41	10/31/1994	Not Available	WEL	Not Attempted
641141008251	H217589	Sealed	Not Available	Lange, Lillian	1747 First Av Se	Rochester	31	6/25/2004	Not Available	WEL	Not Attempted
641141008251	726334	Sealed	Monitor Well	Mw#1	1713 Third Av Sw	Rochester	15	06/13/2005	Not Available	WEL	Not Attempted
641141008251	726337	Sealed	Monitor Well	Mw#4	1713 Third Av Sw	Rochester	15	06/14/2005	Not Available	WEL	Not Attempted
641141008270	H119566	Sealed	Not Available	Braaten, Mark	1739 Second Av Se	Rochester	48	7/16/1997	Not Available	WEL	Not Attempted
641141008271	H210930	Sealed	Not Available	Schwanke, Norman	1749 Second Av Se	Rochester	61	7/16/2003	Not Available	WEL	Not Attempted
641141008272	752196	Sealed	Monitor Well	Ow #4	1733 2nd Av Se	Rochester	30	06/01/2007	OSTP	WEL	Not Attempted
641141008283	752185	Sealed	Monitor Well	Ow #5	1714 2nd Av Se	Rochester	28	06/01/2007	OSTP	WEL	Not Attempted
641141074750	H232705	Sealed	Not Available	Wick, Darryl	1757 First Av Se	Rochester	40	6/2/2005	Not Available	WEL	Not Attempted
641141083285	H52589	Sealed	Not Available	Peters, Joe	1708 Fourth Av Sw	Rochester	140	4/5/1995	Not Available	WEL	Not Attempted



Table C-3-1

**Sealed Wells in the DWSMAs  
Rochester Public Utilities Part 2 WHPP Amendment**

PID No.	Unique No.	Status	Use	Well Name	Well Location	City	Total Sealed Depth (Feet)	Date Completed/Sealed	Aquifer	PCS Code	Location Verified
641142008199	483632	Sealed	Monitor Well	Conoco Inc. Mw-11	1607 S. Broadway	Rochester	34	07/16/1992	OSTP	WEL	Not Attempted
641142008199	461965	Sealed	Monitor Well	Conoco, Inc. Mw-8	1607 S. Broadway	Rochester	32	04/10/1990	QWTA	WEL	Not Attempted
641142008199	331689	Sealed	Monitor Well	Hsa-2	1607 Broadway Av S	Rochester	35	03/18/2010	Not Available	WEL	Not Attempted
641142008199	783294	Sealed	Monitor Well	Mw-1	1607 Broadway S	Rochester	34	06/16/2011	OSTP	WEL	Not Attempted
641142008199	783296	Sealed	Monitor Well	Mw-3	1607 Broadway S	Rochester	36	06/16/2011	OSTP	WEL	Not Attempted
641142008199	449402	Sealed	Recovery Well	Rw-2	1607 Broadway S	Rochester	40	06/17/1987	OPDC	WEL	Not Attempted
641142008200	479490	Sealed	Monitor Well	Mw-10	1607 Broadway S	Rochester	36	11/13/1992	OSTP	WEL	Not Attempted
641142008388	H283422	Sealed	Not Available	Bank Of America	1613 Sesecond Av	Rochester	45	1/13/2010	Not Available	WEL	Not Attempted
641142008388	H192558	Sealed	Not Available	Conoco	1607 S Broadway Av	Rochester	33	5/14/2002	Not Available	WEL	Not Attempted
641142008388	449403	Sealed	Recovery Well	Jet Store No.4 Rw	1607 Broadway S	Rochester	39	06/17/1987	Not Available	WEL	Not Attempted
641142008389	H84915	Sealed	Not Available	Bass, Thomas	207 17th St Sw	Rochester	175	10/1/1992	Not Available	WEL	Not Attempted
641142008389	H190730	Sealed	Not Available	Mn Dot	209 17th Av Sw	Rochester	93	6/25/2002	Not Available	WEL	Not Attempted
641142008440	432123	Sealed	Abandoned	Jenning, Nila	1703 4th Av Sw	Rochester	123	10/25/1988	Not Available	WEL	Not Attempted
641142008440	449404	Sealed	Monitor Well	Jet Store No.1 Mw	1607 Broadway S	Rochester	36	06/11/1987	Not Available	WEL	Not Attempted
641142008447	H162653	Sealed	Not Available	Thompson, Lucille M.	1709 Fourth Av Sw	Rochester	125	5/15/2000	Not Available	WEL	Not Attempted
641142008451	432124	Sealed	Abandoned	Wesselman, Bill	1705 4th Av Sw	Rochester	298	10/26/1988	Not Available	WEL	Not Attempted
641142008452	H228190	Sealed	Not Available	Sperry, Ken	1739 Fourth Av Sw	Rochester	160	3/3/2005	Not Available	WEL	Not Attempted
641142008459	H53923	Sealed	Not Available	Geerdes, Carol	Not Available	Rochester	103	9/23/1994	Not Available	WEL	Not Attempted
641142008459	726335	Sealed	Monitor Well	Mw#2	1713 Third Av Sw	Rochester	18	06/13/2005	Not Available	WEL	Not Attempted
641142008463	H94765	Sealed	Not Available	Realty World Tcf	1713 Third Av Sw	Rochester	120	5/4/1988	Not Available	WEL	Not Attempted
641142050873	H173168	Sealed	Not Available	Mn Dot	343 17th Av Sw	Rochester	110	11/22/2000	Not Available	WEL	Not Attempted
641142050874	H208002	Sealed	Not Available	Mn, State Of	301 17th Av Sw	Rochester	62	4/23/2003	Not Available	WEL	Not Attempted
641142050874	H0296208	Sealed	Not Available	Williams, Vance	1716 Third Av SW	Rochester	114	8/3/2011	Not Available	WEL	Not Attempted
641142063823	160860	Sealed	Abandoned	Wesselman, William	1705 4th Av Sw	Rochester	298	04/18/1980	OPDC	WEL	Not Attempted
641143001774	228237	Sealed	Domestic	Balloy, Mike	401 20th St Sw	Rochester	240	01/07/1963	OPDC	WEL	Not Attempted
641143008305	H53945	Sealed	Not Available	Thoreson, David	1817 First Av Sw	Rochester	77	5/14/1999	Not Available	WEL	Not Attempted
641143008470	H281327	Sealed	Not Available	Highview Water Co., Inc.	412 18th St Sw	Rochester	205	12/9/2009	Not Available	WEL	Not Attempted
641143008470	H72953	Sealed	Not Available	Van Norman, Mark	1803 Fourth Av Sw	Rochester	165	8/15/1996	Not Available	WEL	Not Attempted
641143008470	H55760	Sealed	Not Available	Worlton, Vickie	1815 Fourth Av Sw	Rochester	126	8/12/1994	Not Available	WEL	Not Attempted
641143008472	H43689	Sealed	Not Available	Hinsch, Gordon	1825 Fourth Av Sw	Rochester	145	10/28/1993	Not Available	WEL	Not Attempted
641143021557	H109976	Sealed	Not Available	Jepson, Ron	1916 Swfourth Av	Rochester	179	9/30/1997	Not Available	WEL	Not Attempted
641143021557	228240	Sealed	Domestic	Polikowsky, Arley	1916 4th Av Sw	Rochester	179	04/24/1961	OPDC	WEL	Not Attempted
641143059385	H149041	Sealed	Not Available	B & F Distributing	1832 Third Av	Rochester	32	2/15/1999	Not Available	WEL	Not Attempted
641143059385	629385	Sealed	Not Available	B And F Distributing	1832 Third Av	Rochester	30	12/13/2006	Not Available	WEL	Not Attempted
641144008313	H108281	Sealed	Not Available	Clark Oil & Refining Corporation	1946 Broadway S	Rochester	13	8/27/1996	Not Available	WEL	Not Attempted
641144008313	H108282	Sealed	Not Available	Clark Oil & Refining Corporation	1946 Broadway S	Rochester	13	8/27/1996	Not Available	WEL	Not Attempted
641144008313	H108283	Sealed	Not Available	Clark Oil & Refining Corporation	1946 Broadway S	Rochester	13	8/27/1996	Not Available	WEL	Not Attempted
641144008313	481795	Sealed	Monitor Well	Mw-5	1946 Broadway S	Rochester	13	06/24/1992	Not Available	WEL	Not Attempted
641144008315	H146239	Sealed	Not Available	Jensen, Mary I.	128 18th St Se	Rochester	36	10/29/1999	Not Available	WEL	Not Attempted
641144008342	H273827	Sealed	Not Available	Re Schultz, Llc	1809 Third Av Se	Rochester	46	4/15/2009	Not Available	WEL	Not Attempted
641144008344	662133	Sealed	Monitor Well	Mw-10	1815 3rd Av Se	Rochester	30	06/01/2001	OSTP	WEL	Not Attempted
641144008348	662132	Sealed	Monitor Well	Mw-9	1847 3rd Av Se	Rochester	35	06/01/2001	OPDC	WEL	Not Attempted
641144008352	451067	Sealed	Test Well	Clark Oil Mw-1	1946 Broadway S	Rochester	12	04/18/1989	QWTA	WEL	Not Attempted
641144008353	451069	Sealed	Test Well	Clark Oil Mw-3	1946 Broadway S	Rochester	10	04/18/1989	QWTA	WEL	Not Attempted
641144008353	485757	Sealed	Monitor Well	Mw-6	1946 Broadway S	Rochester	14	06/24/1992	QBAA	WEL	Not Attempted
641144008375	H0296225	Sealed	Not Available	Drury, Dolly	SE 1915 Second Av	Rochester	80	9/22/2011	Not Available	WEL	Not Attempted
641144012708	H84924	Sealed	Not Available	Convenience Store Investments	Not Available	Rochester	100	10/22/1992	Not Available	WEL	Not Attempted
641144012708	H215019	Sealed	Not Available	Gimbert Realty, Inc.	1756 S Broadway	Rochester	78	10/4/2004	Not Available	WEL	Not Attempted
641211074008	H8536	Sealed	Not Available	Isd 535	Not Available	Rochester	46	1/19/1990	Not Available	WEL	Not Attempted
641221011040	629389	Sealed	Monitor Well	Mw 2	704 12th St Se	Rochester	24.5	07/19/1999	MTPL	WEL	Not Attempted
641221011040	629390	Sealed	Monitor Well	Mw 3	704 12th St Se	Rochester	18	07/20/1999	MTPL	WEL	Not Attempted
641221011040	663914	Sealed	Monitor Well	Mw-7	704 12th St Se	Rochester	58	04/15/2003	OPDC	WEL	Not Attempted
641221011099	H28105	Sealed	Not Available	Keast, Gary D.	1249 Tenth Av Se	Rochester	52	4/29/1993	Not Available	WEL	Not Attempted
641222010951	333329	Sealed	Unknown	Sb-16-04	306 12th St Se	Rochester	20	05/24/2016	Not Available	WEL	Not Attempted
641222010967	451058	Sealed	Monitor Well	Seneca Foods Mw-1A	1217 3rd Av Se	Rochester	32	03/13/1989	OPDC	WEL	Not Attempted
641232025957	491901	Sealed	Monitor Well	Greenway Coop Mw-7	1740 3rd Av Se	Rochester	30	05/14/1991	Not Available	WEL	Not Attempted
641232025959	510170	Sealed	Monitor Well	Green Way Coop Mw-3	1740 3rd Av Se	Rochester	32	05/23/1990	OSTP	WEL	Not Attempted
641232025959	510168	Sealed	Monitor Well	Greenway Coop Mw-1	1740 3rd Av Se	Rochester	35	05/22/1990	OSTP	WEL	Not Attempted
641232025959	510169	Sealed	Monitor Well	Greenway Coop Mw-2	1740 3rd Av Se	Rochester	32	05/23/1990	OSTP	WEL	Not Attempted
641232025959	486299	Sealed	Monitor Well	Greenway Coop Mw-6	1740 3rd Av Se	Rochester	30	05/14/1991	QWTA	WEL	Not Attempted

Table C-3-1

**Sealed Wells in the DWSMAs  
Rochester Public Utilities Part 2 WHPP Amendment**

PID No.	Unique No.	Status	Use	Well Name	Well Location	City	Total Sealed Depth (Feet)	Date Completed/Sealed	Aquifer	PCS Code	Location Verified
641232025959	561110	Sealed	Monitor Well	Mw-2	1736 3rd Av Se	Rochester	26	10/04/1995	OSTP	WEL	Not Attempted
641232025959	561112	Sealed	Monitor Well	Mw-3	1736 3rd Av Se	Rochester	27	10/04/1995	OSTP	WEL	Not Attempted
641232025959	561111	Sealed	Monitor Well	Mw-4	1736 3rd Av Se	Rochester	27	10/05/1995	OSTP	WEL	Not Attempted
641232025959	576005	Sealed	Monitor Well	Mw-5	1736 3rd Av Se	Rochester	41	03/26/1996	OPDC	WEL	Not Attempted
641232025959	486300	Sealed	Monitor Well	Mw-8	1740 3rd Av Se	Rochester	29	05/14/1991	OSTP	WEL	Not Attempted
641232025966	576003	Sealed	Monitor Well	Mw-9	1736 3rd Av Se	Rochester	47	03/26/1996	OPDC	WEL	Not Attempted
641232060834	762259	Sealed	Monitor Well	Mwm-8	1740 3rd Av Se	Rochester	24	05/06/2008	OSTP	WEL	Not Attempted
641232077279	486297	Sealed	Monitor Well	Mw-4	1740 3rd Av Se	Rochester	30	05/13/1991	OSTP	WEL	Not Attempted
641232077279	762260	Sealed	Monitor Well	Owmw-6	1722 3rd Av Se	Rochester	23	05/06/2008	OSTP	WEL	Not Attempted
641233025956	624428	Sealed	Monitor Well	Mw #1	1836 3rd Av Se	Rochester	54	01/19/1999	Not Available	WEL	Not Attempted
641233025956	624429	Sealed	Monitor Well	Mw #2	1836 3rd Av Se	Rochester	43	01/20/1999	Not Available	WEL	Not Attempted
641233025956	624430	Sealed	Monitor Well	Mw #3	1836 3rd Av Se	Rochester	42	01/21/1999	Not Available	WEL	Not Attempted
641322075708	H0291555	Sealed	Not Available	Jensen, Daniel	SE 1510 26th St	Rochester	65	10/19/2010	Not Available	WEL	Not Attempted
641322075708	H94681	Sealed	Not Available	Passe, Paul	Not Available	Rochester	95	2/18/1987	Not Available	WEL	Not Attempted
641341043069	H232721	Sealed	Not Available	Clark, Orville	2705 19th Av Se	Rochester	69	11/8/2005	Not Available	WEL	Not Attempted
641341043069	H228175	Sealed	Not Available	Herrick, Philip/joyce	2707 19th Av Se	Rochester	65	10/6/2005	Not Available	WEL	Not Attempted
641341043073	H228182	Sealed	Not Available	Nelson, David/sheryl	2809 19th Av Se	Rochester	70	7/20/2005	Not Available	WEL	Not Attempted
641411008086	H256552	Sealed	Not Available	Ruohoff, Richard	2008 S Broadway	Rochester	50	5/11/2007	Not Available	WEL	Not Attempted
641411008101	575966	Sealed	Monitor Well	Mw 1	2276 Broadway S	Rochester	21	12/19/1995	QBAA	WEL	Not Attempted
641411008101	575967	Sealed	Monitor Well	Mw 2	2276 Broadway S	Rochester	17	12/19/1995	QBAA	WEL	Not Attempted
641411008101	575968	Sealed	Monitor Well	Mw 3	2276 Broadway S	Rochester	17	12/19/1995	QBAA	WEL	Not Attempted
641411008101	575970	Sealed	Monitor Well	Mw 5	2276 Broadway S	Rochester	16	12/18/1995	QBAA	WEL	Not Attempted
641411052817	H56202	Sealed	Not Available	Amoco Oil Company	2276 Broadway S	Rochester	12	10/12/1995	Not Available	WEL	Not Attempted
641411057789	H176414	Sealed	Not Available	Boelman, Clarence	2311 Broadway S	Rochester	80	9/21/2001	Not Available	WEL	Not Attempted
641411076972	H79471	Sealed	Not Available	Associated Relocation	2021 Third Av Se	Rochester	53	2/26/1992	Not Available	WEL	Not Attempted
641412003972	H4680	Sealed	Not Available	Siple, Lily	2211 Fourth Av Sw	Rochester	154	10/16/1987	Not Available	WEL	Not Attempted
641412011306	H84960	Sealed	Not Available	Skelly Station	2025 Broadway S	Rochester	405	12/22/1981	Not Available	WEL	Not Attempted
641412011306	H41151	Sealed	Not Available	Super America Group Inc.	2025 Broadway S	Rochester	10	8/12/1993	Not Available	WEL	Not Attempted
641412011312	H13069	Sealed	Not Available	Forbrook, Jerry	2005 Third Av Sw	Rochester	73	8/9/1991	Not Available	WEL	Not Attempted
641412011312	H46320	Sealed	Not Available	Wees, John	2011 Third Av Sw	Rochester	66	8/12/1994	Not Available	WEL	Not Attempted
641412011675	H128689	Sealed	Not Available	Mn Dot	Not Available	Rochester	15	2/5/2002	Not Available	WEL	Not Attempted
641412021504	H3519	Sealed	Not Available	National Mortgage Company	2205 Second Av Sw	Rochester	156	10/9/1990	Not Available	WEL	Not Attempted
641414021161	H128847	Sealed	Not Available	Wren, Tony	8 22nd St Sw	Rochester	113	12/12/1984	Not Available	WEL	Not Attempted
641414026005	220679	Sealed	Public Supply/Non-Community	Dnr Ob 55000 (Golden Hill School)	Not Available	Rochester	464	09/01/1959	OPCJ	WEL	Not Attempted
641422062851	220683	Sealed	Community Supply (Municipal)	Forest Hills Community 1	Not Available	Rochester	593	09/15/1958	CJDN	WEL	Not Attempted
641423012978	H8969	Sealed	Not Available	Finstuen, Lois	Not Available	Rochester	260	8/28/1990	Not Available	WEL	Not Attempted
641423012978	H4669	Sealed	Not Available	Halling, Don	Not Available	Rochester	260	10/16/1989	Not Available	WEL	Not Attempted
641423012978	H4666	Sealed	Not Available	Heintz, Emil	Not Available	Rochester	126	10/16/1989	Not Available	WEL	Not Attempted
641423012978	H4668	Sealed	Not Available	Heppelman, George	Not Available	Rochester	139	10/16/1989	Not Available	WEL	Not Attempted
641423012978	H4667	Sealed	Not Available	Vieths, John	Not Available	Rochester	300	10/16/1989	Not Available	WEL	Not Attempted
641431062915	220693	Sealed	Domestic	Dannert, Roger	Not Available	Rochester	300	06/18/1968	OPDC	WEL	Not Attempted
641431062919	H187562	Sealed	Not Available	Coats, Phebe	2621 Oakridge Dr Sw	Rochester	157	12/14/2001	Not Available	WEL	Not Attempted
641431065657	227616	Sealed	Domestic	Gehring, James	Not Available	Rochester	340	05/05/1970	OPDC	WEL	Not Attempted
641431065672	H213865	Sealed	Not Available	Nygren, Dennis	2537 Elmcraft Dr Sw	Rochester	190	10/28/2003	Not Available	WEL	Not Attempted
641433069062	H184068	Sealed	Not Available	Cecch, Delbert	2169 Elmcraft Dr Sw	Rochester	161	12/3/2001	Not Available	WEL	Not Attempted
641442011278	432075	Sealed	Abandoned	Rochester Presbyterian	306 21st St Sw	Rochester	86	11/27/1987	Not Available	WEL	Not Attempted
641442011281	228255	Sealed	Domestic	Tibbets, Ed	Not Available	Rochester	226	01/09/1965	OPDC	WEL	Not Attempted
641442017641	H27318	Sealed	Not Available	Hardacre, Allan	1501 15th St Ne	Rochester	135	5/17/1993	Not Available	WEL	Not Attempted
641442017653	228259	Sealed	Domestic	Cribbs, W.O.	2533 Oak Hills Dr Sw	Rochester	247	10/21/1964	OPDC	WEL	Not Attempted
641442017659	228167	Sealed	Domestic	Beaty, Earl	2560 Oak Hills Dr	Rochester	309	07/13/1977	OPDC	WEL	Not Attempted
641442017659	H46276	Sealed	Not Available	Gikas, Tony	Not Available	Rochester	145	9/20/1994	Not Available	WEL	Not Attempted
641442017659	H49656	Sealed	Not Available	Knutson, Ginger	2507 Broadway S	Rochester	102	6/28/1994	Not Available	WEL	Not Attempted
641442017664	227620	Sealed	Domestic	Yaggy, Ron	2680 Oak Hills Dr Sw	Rochester	301	10/20/1967	OPDC	WEL	Not Attempted
641442062623	H7190	Sealed	Not Available	Strauss, Gerald J	2613 Oak Hills Dr Sw	Rochester	144	8/7/1990	Not Available	WEL	Not Attempted
641443026009	H190735	Sealed	Not Available	Vath, Kenneth J.	2913 Felton Ct Sw	Rochester	129	8/6/2002	Not Available	WEL	Not Attempted
641443026010	H190746	Sealed	Not Available	Bestor, Chad	2914 Felton Ct Sw	Rochester	125	8/6/2002	Not Available	WEL	Not Attempted
641443063046	H190742	Sealed	Not Available	Gommels, Frederick J.	2849 S Broadway	Rochester	178	12/6/2002	Not Available	WEL	Not Attempted
641511062835	119814	Sealed	Domestic	Hodge, H.H.	Not Available	Rochester	350	10/08/1975	OPDC	WEL	Not Attempted
641512047688	H125249	Sealed	Not Available	Bishop, David T.	2209 Ponderosa Dr	Rochester	140	8/18/1998	Not Available	WEL	Not Attempted
641534041829	228168	Sealed	Community Supply (Municipal)	Merrihills 1	Not Available	Rochester	675	06/30/1965	CJDN	WEL	Not Attempted

Table C-3-1

**Sealed Wells in the DWSMAs  
Rochester Public Utilities Part 2 WHPP Amendment**

PID No.	Unique No.	Status	Use	Well Name	Well Location	City	Total Sealed Depth (Feet)	Date Completed/Sealed	Aquifer	PCS Code	Location Verified
641611045335	446653	Sealed	Monitor Well	Bamber Valley School	10 9.5 St Se	Rochester	416	12/29/1989	CJDN	WEL	Not Attempted
641611045335	238640	Sealed	Abandoned	Bamber Valley School	Not Available	Rochester	416	08/13/1958	CJDN	WEL	Not Attempted
641614062694	227613	Sealed	Domestic	Simonton, K.M.	Not Available	Rochester	191	09/00/1955	OPDC	WEL	Not Attempted
641711050795	H41158	Sealed	Not Available	Mayowood Enterprises, Ltd.	Not Available	Rochester	707	9/2/1993	Not Available	WEL	Not Attempted
642222083258	H94764	Sealed	Not Available	Apple Ridge Development	Not Available	Rochester	150	4/30/1987	Not Available	WEL	Not Attempted
642222083258	411341	Sealed	Abandoned	Apple Ridge Dvlpmnt Crp.	Not Available	Rochester Twp	150	05/08/1987	Not Available	WEL	Not Attempted
642222083258	421077	Sealed	Abandoned	Brown, Charles A.	408 21st St Se	Rochester Twp	0	07/28/1986	Not Available	WEL	Not Attempted
642222083258	411323	Sealed	Abandoned	Dose, Ken	121 10th Av Se	Rochester Twp	42	07/08/1986	Not Available	WEL	Not Attempted
642222083258	H94674	Sealed	Not Available	International Motel	19th St Nw	Rochester	0	6/24/1985	Not Available	WEL	Not Attempted
642222083258	428018	Sealed	Abandoned	Kelly, Vincent	404 23rd St Sw	Rochester Twp	162	02/20/1987	Not Available	WEL	Not Attempted
642222083258	428009	Sealed	Abandoned	Luehmann, Les	305 20th St Sw	Rochester Twp	100	12/30/1986	Not Available	WEL	Not Attempted
642222083258	H94772	Sealed	Not Available	Pompeian, Ed	952 Skyline La Sw	Rochester	187	8/8/1986	Not Available	WEL	Not Attempted
642222083258	441692	Sealed	Abandoned	Realty World Tcf/Buy Lt.	315 Elton Hills Dr Nw	Rochester Twp	120	05/04/1988	Not Available	WEL	Not Attempted
642222083258	H181305	Sealed	Not Available	Rochester Public Schools	1420 11th Av Se	Rochester	12	6/5/2001	Not Available	WEL	Not Attempted
642222083258	H94767	Sealed	Not Available	Rochester Sand	3399 Broadway S	Rochester	85	6/30/1984	Not Available	WEL	Not Attempted
642222083258	H94768	Sealed	Not Available	Rochester Sand	3315 Broadway S	Rochester	85	6/30/1984	Not Available	WEL	Not Attempted
642222083258	H94673	Sealed	Not Available	Rochester, City Of	Not Available	Rochester	506	7/25/1985	Not Available	WEL	Not Attempted
642222083258	H94675	Sealed	Not Available	Rochester, City Of	Not Available	Rochester	468	12/30/1985	Not Available	WEL	Not Attempted
642222083258	H94770	Sealed	Not Available	Rochester, City Of	Not Available	Rochester	463	3/14/1986	Not Available	WEL	Not Attempted
642244050902	H223850	Sealed	Not Available	Mn Dot	1215 40th St Se	Rochester	440	6/27/2005	Not Available	WEL	Not Attempted
642312063035	H194897	Sealed	Not Available	Mn Dot	Not Available	Rochester	51	7/29/2003	Not Available	WEL	Not Attempted
642312063042	256055	Sealed	Domestic	Not Available	208 33rd St Sw	Rochester	87	Not Available	OSTP	WEL	Not Attempted
642313078179	443376	Sealed	Abandoned	Case, J.I.	7600 63 Hy S	Rochester	35	09/10/1991	Not Available	WEL	Not Attempted
642313078179	443377	Sealed	Abandoned	Case, J.I.	7600 63 Hy S	Rochester	26.5	09/10/1991	Not Available	WEL	Not Attempted
642321062986	255980	Sealed	Domestic	Ahrens, Jere	622 Southtown Heights Dr	Rochester	232	Not Available	OSTP	WEL	Not Attempted
642321062989	256255	Sealed	Domestic	Not Available	619 Southtown Heights Dr Sw	Rochester	227	Not Available	MTPL	WEL	Not Attempted
642321063003	255906	Sealed	Domestic	Not Available	508 33rd St Sw	Rochester	161	Not Available	OSTP	WEL	Not Attempted
642321063026	256095	Sealed	Domestic	Not Available	616 Southtown Heights Dr Sw	Rochester	213	Not Available	MTPL	WEL	Not Attempted
642321063032	H196025	Sealed	Not Available	Ahrens, Jere	622 Southtown Heights Dr Sw	Rochester	230	5/27/2003	Not Available	WEL	Not Attempted
642321063032	H195970	Sealed	Not Available	Vale, Michael	620 Southtown Heights Dr	Rochester	224	6/24/2003	Not Available	WEL	Not Attempted
642321081553	H210907	Sealed	Not Available	Berry, Karen	625 Southern Heights Dr	Rochester	238	9/5/2003	Not Available	WEL	Not Attempted
642323026032	H226350	Sealed	Not Available	Pearson, Raymond	637 Southtown Heights Sw	Rochester	215	10/23/2005	Not Available	WEL	Not Attempted
642331069270	449345	Sealed	Abandoned	Admiral Merchant Bldg	3530 63 Hy S	Rochester	228	06/08/1987	Not Available	WEL	Not Attempted
642331069270	H4675	Sealed	Not Available	Tepoel, Harvey	2605 Riverside La Ne	Rochester	150	6/19/1989	Not Available	WEL	Not Attempted
642331069272	H12537	Sealed	Not Available	Rochester Public Utilities	Not Available	Rochester	589	7/25/1991	Not Available	WEL	Not Attempted
642334024895	464859	Sealed	Monitor Well	Rochester Mw-6	3960 Willow Court Dr Sw	Rochester	24	04/19/1989	MTPL	WEL	Not Attempted
642334024896	500805	Sealed	Monitor Well	Miller, David Mw-3	3960 Willow Court Dr Sw	Rochester	33	12/20/1988	OPVL	WEL	Not Attempted
642334024896	500803	Sealed	Monitor Well	Mw-1	3960 Willow Court Dr Sw	Rochester	31	12/16/1988	MTPL	WEL	Not Attempted
642334024896	500804	Sealed	Monitor Well	Mw-2	3960 Willow Court Dr	Rochester	30	12/19/1988	MTPL	WEL	Not Attempted
642341082561	H231885	Sealed	Not Available	Mn Dot	3600 Hwy 63 S	Rochester	208	12/22/2005	Not Available	WEL	Not Attempted
642532041966	501769	Sealed	Not Available	Mn Dot	45th St Se	Rochester	32	9/23/2003	Not Available	WEL	Not Attempted
642611059309	697031	Sealed	Dewatering Well	City Of Rochester	4205 Garden Dr	Rochester	29	02/27/2004	QWTA	WEL	Not Attempted
642611076821	811997	Sealed	Monitor Well	Maine Street Development Llc	4270 Maine Av Se	Rochester	14.7	06/15/2015	Not Available	WEL	Not Attempted
642611078843	H217606	Sealed	Not Available	Main Street Development Company	Not Available	Rochester	35	2/12/2004	Not Available	WEL	Not Attempted
642611079832	510553	Sealed	Recovery Well	B + F Truck Stop - Rc	Not Available	Rochester	35	11/21/1989	Not Available	WEL	Not Attempted
642611079832	510554	Sealed	Recovery Well	B + F Truck Stop- Rc	Not Available	Rochester	35	11/22/1989	Not Available	WEL	Not Attempted
642611079832	510555	Sealed	Recovery Well	B + F Truck Stop- Rc	Not Available	Rochester	35	11/22/1989	Not Available	WEL	Not Attempted
642611079832	H248063	Sealed	Not Available	Ron Schultz, Calli R, Llc	4215 St. Bridget Rd Se	Rochester	110	7/24/2006	Not Available	WEL	Not Attempted
642612081620	H153228	Sealed	Not Available	Mn Dot	Not Available	Rochester	58	6/21/2001	Not Available	WEL	Not Attempted
642613077345	H220049	Sealed	Not Available	Hexum, Tom	Not Available	Rochester	40	2/8/2006	Not Available	WEL	Not Attempted
642614076825	H213262	Sealed	Not Available	Main Street Dev. Co./prieve Kennel	4420 Hwy 63 S	Rochester	65	1/12/2004	Not Available	WEL	Not Attempted
642614076825	H231891	Sealed	Not Available	Maine Street Development Co, Llc	4225 St. Bridget Rd Se	Rochester	125	3/1/2006	Not Available	WEL	Not Attempted
642614076826	811991	Sealed	Monitor Well	Mw-1B	Maine Ave/45 St Se	Rochester	15	06/17/2015	QBAA	WEL	Not Attempted
642614076827	811990	Sealed	Monitor Well	Mw-1A	Maine Ave, 45 St Se	Rochester	29.6	06/17/2015	QBAA	WEL	Not Attempted
642621081610	H84929	Sealed	Not Available	Agricultural Resources Management	40th St W	Rochester	69	11/5/1992	Not Available	WEL	Not Attempted
642631076041	H129330	Sealed	Not Available	Windstone Incorporated	Not Available	Rochester	66	8/20/2002	Not Available	WEL	Not Attempted
642631076045	432130	Sealed	Abandoned	Queen City Construction	4200 St. Bridgets Rd	Rochester	20	03/10/1989	Not Available	WEL	Not Attempted
642633067989	H129317	Sealed	Not Available	Rochester, City Of	48th St	Rochester	36	8/30/2001	Not Available	WEL	Not Attempted
642633067989	H252973	Sealed	Not Available	Southern Woods Development, Llc	4830 Commercial Dr Sw	Rochester	32	9/29/2006	Not Available	WEL	Not Attempted
642634081625	H202047	Sealed	Not Available	Mn Dot	48th St Sw	Rochester	148	9/23/2003	Not Available	WEL	Not Attempted

Table C-3-1

**Sealed Wells in the DWSMAs  
Rochester Public Utilities Part 2 WHPP Amendment**

PID No.	Unique No.	Status	Use	Well Name	Well Location	City	Total Sealed Depth (Feet)	Date Completed/Sealed	Aquifer	PCS Code	Location Verified
642641076837	811992	Sealed	Monitor Well	Mw-2A	Canal Pl /Maine Ave Se	Rochester	25	06/19/2015	QBAA	WEL	Not Attempted
642641076837	811993	Sealed	Monitor Well	Mw-2B	Canal Pl Se & Maine Av Se	Rochester	15	06/18/2015	QBAA	WEL	Not Attempted
642641081170	811994	Sealed	Monitor Well	Mw-3A	4447 Canal Pl Se	Rochester	23.5	06/18/2015	QBAA	WEL	Not Attempted
642641081170	811995	Sealed	Monitor Well	Mw-3B	4447 Canal Pl Se	Rochester	15.5	06/18/2015	QBAA	WEL	Not Attempted
642711043320	227650	Sealed	Public Supply/Non-Community	Windsor Chase Addition	1606 9th Av Ne	Rochester Twp	350	1960	OPDC	WEL	Not Attempted
642721043331	227649	Sealed	Community Supply (Municipal)	Rochester 74 (Windsor Hills 1St Addn.)	Not Available	Rochester Twp	696	08/14/1970	CJDN	WEL	Not Attempted
642731077346	H232725	Sealed	Not Available	Westridge Hills Corp.	Not Available	Rochester	155	10/5/2006	Not Available	WEL	Not Attempted
642742071717	H4691	Sealed	Not Available	Sandage Companies	Not Available	Rochester	575	7/15/1985	Not Available	WEL	Not Attempted
642742071717	H94679	Sealed	Not Available	Sandage Companies	Not Available	Rochester	575	7/15/1985	Not Available	WEL	Not Attempted
642743068430	409455	Sealed	Abandoned	Rochester 70	Not Available	Rochester	580	11/23/1984	CJDN	WEL	Not Attempted
643441058133	412574	Sealed	Dewatering Well	A.P. Keller Co.	Not Available	Rochester	30	11/11/1986	Not Available	WEL	Not Attempted
643523065962	H210918	Sealed	Not Available	Southern Woods Dev. Llc	1066 Southern Ridge Dr Sw	Rochester	264	7/18/2003	Not Available	WEL	Not Attempted
731732076473	220772	Sealed	Domestic	Hunter, Ronald	Not Available	Haverhill Twp	160	07/09/1964	OPDC	WEL	Not Attempted
731831033951	401648	Sealed	Domestic	Not Available	Not Available	Haverhill Twp	420	08/17/1984	CJDN	WEL	Not Attempted
731832033454	500838	Sealed	Monitor Well	Mw-8	1925 48th St Ne	Haverhill Twp	28	04/09/1990	OPDC	WEL	Not Attempted
733011081447	H100194	Sealed	Not Available	Isd 535	Not Available	Rochester	265	6/23/1997	Not Available	WEL	Not Attempted
733024081754	H268149	Sealed	Not Available	Olmsted County Delegated Program	2220 Neviola Rd	Rochester	259	2/29/2008	Not Available	WEL	Not Attempted
733024083812	332530	Sealed	Environmental	En. Bore Hole	201 4th St Se	Rochester	21	08/29/2016	Not Available	WEL	Not Attempted
733033018843	H220069	Sealed	Not Available	Rochester, City Of	Not Available	Rochester	86	1/12/2007	Not Available	WEL	Not Attempted
733131069165	762714	Sealed	Dewatering Well	County Of Olmsted	2117 Campus Dr Se	Rochester	29	06/03/2009	Not Available	WEL	Not Attempted
733331033684	H4621	Sealed	Not Available	Brueske, Tom & Sharon	Not Available	Haverhill	68	10/10/1989	Not Available	WEL	Not Attempted
733331033684	H284977	Sealed	Not Available	Nelson, Don	4445 E College View Rd	Haverhill	73	6/21/2010	Not Available	WEL	Not Attempted
740714071681	H178920	Sealed	Not Available	Weatherstone Of Rochester Llc	Not Available	Rochester	95	1/28/2002	Not Available	WEL	Not Attempted
740743078471	H268191	Sealed	Not Available	Bigelow And Sons Enterprises	55th St Nw	Rochester	92	7/16/2009	Not Available	WEL	Not Attempted
740934022734	H53935	Sealed	Not Available	Sens, Tom	6101 Hwy 52 N	Rochester	195	3/8/1995	Not Available	WEL	Not Attempted
740944003250	H4607	Sealed	Not Available	Schmidt, Fred	Not Available	Rochester	140	12/7/1989	Not Available	WEL	Not Attempted
741131080171	H0291551	Sealed	Not Available	Lind, Dennis	908 62nd St NW	Cascade	101	10/20/2010	Not Available	WEL	Not Attempted
741134082385	H253066	Sealed	Not Available	Olmsted County	Not Available	Cascade	39	4/22/2008	Not Available	WEL	Not Attempted
741142080431	H4597	Sealed	Not Available	Lahmers, [thomas] Don	6650 Buckthorn Dr Nw	Cascade	134	6/7/1990	Not Available	WEL	Not Attempted
741142080431	412401	Sealed	Abandoned	Schwartz, Van	Not Available	Cascade Twp	0	Not Available	Not Available	WEL	Not Attempted
741142080431	H4606	Sealed	Not Available	Zumbro Ridge Estates	Not Available	Cascade	149	12/7/1989	Not Available	WEL	Not Attempted
741411082391	H0290318	Sealed	Not Available	Olmsted County	70 55th St SE	Cascade	78	9/13/2010	Not Available	WEL	Not Attempted
741413083033	H4596	Sealed	Not Available	Podolske, Mrs. Walter	Not Available	Cascade	53	7/2/1990	Not Available	WEL	Not Attempted
741422082885	331695	Sealed	Environmental	Olmsted Co. Public Works	Not Available	Rochester	36	01/21/2015	OPSH	WEL	Not Attempted
741433048183	589850	Sealed	Piezometer	Pz (B-30)	201 4th St Se	Rochester	56	07/23/2003	OPDC	WEL	Not Attempted
741433048183	695889	Sealed	Monitor Well	South Well	201 4th St Se	Rochester	90	09/19/2003	OPDC	WEL	Not Attempted
741434026112	H109090	Sealed	Not Available	Rochester, City Of	41st (& River Rd W) St Nw	Rochester	54	1/9/1997	Not Available	WEL	Not Attempted
741513050253	553547	Sealed	Dewatering Well	City Of Rochester	224 1st Av Sw	Rochester	35	11/22/1994	Not Available	WEL	Not Attempted
741521057178	333313	Sealed	Environmental	Pb 5	2388 55th St Nw	Rochester	21	05/03/2016	Not Available	WEL	Not Attempted
741521057178	333314	Sealed	Environmental	Pb 6	2388 55th St Nw	Rochester	21	05/03/2016	Not Available	WEL	Not Attempted
741521057178	333315	Sealed	Environmental	Pb 7	2388 55th St Nw	Rochester	21	05/03/2016	Not Available	WEL	Not Attempted
741522057646	333309	Sealed	Environmental	Pb 1	2388 55th St Nw	Rochester	21	05/02/2016	Not Available	WEL	Not Attempted
741522057646	333316	Sealed	Environmental	Pb 13	2388 55th St Nw	Rochester	21	05/04/2016	Not Available	WEL	Not Attempted
741522057646	333317	Sealed	Environmental	Pb 15	2388 55th St Nw	Rochester	30.4	05/02/2016	Not Available	WEL	Not Attempted
741522057646	333310	Sealed	Environmental	Pb 2	2388 55th St Nw	Rochester	21	05/02/2016	Not Available	WEL	Not Attempted
741522057646	333311	Sealed	Environmental	Pb 3	2388 55th St Nw	Rochester	21	05/04/2016	Not Available	WEL	Not Attempted
741522057646	333312	Sealed	Environmental	Pb 4	2388 55th St Nw	Rochester	21	05/02/2016	Not Available	WEL	Not Attempted
741541048182	695888	Sealed	Monitor Well	Mw-	201 4th St Se	Rochester	70	09/19/2003	OPDC	WEL	Not Attempted
741541048182	589849	Sealed	Piezometer	Pz-2	201 4th St Se	Rochester	61	04/03/2003	OPDC	WEL	Not Attempted
741541048182	677832	Sealed	Piezometer	Pz-4	201 4th St Se	Rochester	53	07/18/2003	OPDC	WEL	Not Attempted
741613022904	H7175	Sealed	Not Available	Berg, Paul A	5025 Tongen Av Nw	Cascade	166	10/1/1990	Not Available	WEL	Not Attempted
741613022904	H165213	Sealed	Not Available	Wittlief, Ann	5033 Tongen Av Nw	Cascade	158	8/25/2000	Not Available	WEL	Not Attempted
741614019295	582375	Sealed	Monitor Well	Mw #1	4900 52 Hy N	Rochester	39	01/03/1997	OPDC	WEL	Not Attempted
741614019295	582376	Sealed	Monitor Well	Mw #2	4900 52 Hy N	Rochester	38	01/03/1997	OPDC	WEL	Not Attempted
741614019295	582377	Sealed	Monitor Well	Mw #3	4900 52 Hy N	Rochester	38	01/06/1997	OPDC	WEL	Not Attempted
741614019297	H189651	Sealed	Not Available	Mn Dot	Not Available	Rochester	54	11/27/2001	Not Available	WEL	Not Attempted
741624022770	220813	Sealed	Domestic	Carpenter, Marc	Not Available	Rochester	440	03/07/1974	CJDN	WEL	Not Attempted
741642026150	H0290618	Sealed	Not Available	Mn Dot	2900 48th St NW	Rochester	45	12/17/2010	Not Available	WEL	Not Attempted
741642026150	331726	Sealed	Environmental	Sb-2	2900 48th St Nw	Rochester	43	09/10/2015	Not Available	WEL	Not Attempted
741643046098	444264	Sealed	Monitor Well	Ma Mortenson Co Mw-664-3	31st Av Nw	Rochester	21	11/18/1988	MTPL	WEL	Not Attempted

Table C-3-1

**Sealed Wells in the DWSMAs  
Rochester Public Utilities Part 2 WHPP Amendment**

PID No.	Unique No.	Status	Use	Well Name	Well Location	City	Total Sealed Depth (Feet)	Date Completed/Sealed	Aquifer	PCS Code	Location Verified
741643046098	444265	Sealed	Monitor Well	Ma Mortenson Co Mw-664-4	31st Av Nw	Rochester	29	12/01/1988	MTPL	WEL	Not Attempted
741722051269	H41171	Sealed	Not Available	Golfview Development	Nicholas Dr Nw	Rochester	84	10/29/1993	Not Available	WEL	Not Attempted
741722054633	135627	Sealed	Domestic	Torkelson, L.	Not Available	Rochester	220	07/20/1977	OPDC	WEL	Not Attempted
741731026163	119818	Sealed	Public Supply/Non-Comm.-Transient	Northern Hill Golf Club	Not Available	Rochester	480	10/21/1975	CJDN	WEL	Not Attempted
741742049978	449348	Sealed	Abandoned	Keech, Martin	5030 Tongen Av Nw	Rochester	45	06/29/1988	Not Available	WEL	Not Attempted
741811050517	H41153	Sealed	Not Available	Winona, Diocese Of	Not Available	Rochester	112	10/1/1993	Not Available	WEL	Not Attempted
741821061427	H0291574	Sealed	Not Available	Meek, Jason	5400 55th St NW	Rochester	117	12/30/2010	Not Available	WEL	Not Attempted
742011073322	H218988	Sealed	Not Available	Moghie And Betts	Not Available	Rochester	30	6/1/2004	Not Available	WEL	Not Attempted
742014054590	H100631	Sealed	Not Available	Badger, Verna	County Road 4 (& 22 Cr)	Rochester	30	6/13/1996	Not Available	WEL	Not Attempted
742014054590	H100632	Sealed	Not Available	Badger, Verna	County Road 4 (& 22 Cr)	Rochester	29	6/13/1996	Not Available	WEL	Not Attempted
742014054590	H100633	Sealed	Not Available	Badger, Verna	County Road 4 (& 22 Cr)	Rochester	31	6/14/1996	Not Available	WEL	Not Attempted
742014054590	H100634	Sealed	Not Available	Badger, Verna	County Road 4 (& 22 Cr)	Rochester	29	6/13/1996	Not Available	WEL	Not Attempted
742031073257	H165834	Sealed	Not Available	Badger Development	Not Available	Rochester	190	8/16/2000	Not Available	WEL	Not Attempted
742042083646	H165835	Sealed	Not Available	Badger Development	Not Available	Rochester	200	7/17/2000	Not Available	WEL	Not Attempted
742111060098	428183	Sealed	Monitor Well	Mw-823W	Not Available	Rochester	63	08/21/1987	OPDC	WEL	Not Attempted
742111060099	428198	Sealed	Monitor Well	Ibm Corp. Mw-820W	Not Available	Rochester	71	10/14/1985	OPDC	WEL	Not Attempted
742112060092	150252	Sealed	Test Well	Ibm Monitor Well 12	Not Available	Rochester	100	06/07/1979	OPDC	WEL	Not Attempted
742112060093	H3504	Sealed	Not Available	Ibm Corporation	Not Available	Rochester	0	8/7/1990	Not Available	WEL	Not Attempted
742113026175	440859	Sealed	Monitor Well	Ibm Mw-821W	Not Available	Rochester	99	10/28/1987	OPDC	WEL	Not Attempted
742113026175	H3501	Sealed	Not Available	Ibm Corporation	Not Available	Rochester	13	8/31/1990	Not Available	WEL	Not Attempted
742113026175	H48431	Sealed	Not Available	Ibm Corporation	37th (& 52 Hy) St Nw	Rochester	40	11/29/1995	Not Available	WEL	Not Attempted
742113026175	H48432	Sealed	Not Available	Ibm Corporation	37th (& 52 Hy) St Nw	Rochester	77	11/30/1995	Not Available	WEL	Not Attempted
742113026175	H48433	Sealed	Not Available	Ibm Corporation	37th (& 52 Hy) St Nw	Rochester	44	12/1/1995	Not Available	WEL	Not Attempted
742113026175	H48434	Sealed	Not Available	Ibm Corporation	37th (& 52 Hy) St Nw	Rochester	39	12/1/1995	Not Available	WEL	Not Attempted
742113026175	765089	Sealed	Monitor Well	Kato Inc.	2110 37th St Nw	Rochester	14	10/08/2009	Not Available	WEL	Not Attempted
742113026175	765090	Sealed	Monitor Well	Kato Inc.	2110 37th St Nw	Rochester	14	10/08/2009	Not Available	WEL	Not Attempted
742113026175	411491	Sealed	Monitor Well	Mw	Not Available	Rochester	41	05/20/1988	Not Available	WEL	Not Attempted
742113026175	411488	Sealed	Monitor Well	Mw	Not Available	Rochester	18	06/07/1988	Not Available	WEL	Not Attempted
742113026175	411487	Sealed	Monitor Well	Mw	Hwy 52 & 37th St Nw Lm	Rochester	18	06/07/1988	Not Available	WEL	Not Attempted
742113026175	411486	Sealed	Monitor Well	Mw	Not Available	Rochester	24	06/06/1988	Not Available	WEL	Not Attempted
742113026175	411483	Sealed	Monitor Well	Mw	Not Available	Rochester	35	06/01/1988	Not Available	WEL	Not Attempted
742113026175	411482	Sealed	Monitor Well	Mw	Not Available	Rochester	15	05/31/1988	Not Available	WEL	Not Attempted
742113026175	428180	Sealed	Monitor Well	Mw-631W	Not Available	Rochester	16	08/13/1987	QBAA	WEL	Not Attempted
742113026175	490484	Sealed	Monitor Well	Mw-635W	3605 52 Hy N	Rochester	22	06/03/1998	QUUU	WEL	Not Attempted
742113026175	490494	Sealed	Monitor Well	Mw-721W	3605 52 Hy N	Rochester	38	06/02/1988	QUUU	WEL	Not Attempted
742121067403	H3500	Sealed	Not Available	Ibm Corporation	Not Available	Rochester	10	8/31/1990	Not Available	WEL	Not Attempted
742121067404	H3499	Sealed	Not Available	Ibm Corporation	Not Available	Rochester	14	8/7/1990	Not Available	WEL	Not Attempted
742122067407	H3507	Sealed	Not Available	Ibm Corporation	Not Available	Rochester	13	8/31/1990	Not Available	WEL	Not Attempted
742122067407	150251	Sealed	Test Well	Ibm Monitor Well 10	Not Available	Rochester	90	06/06/1979	OPDC	WEL	Not Attempted
742123052184	340183	Sealed	Environmental	Augeson, Chad	3112 Valley High Dr	Rochester	41	07/05/2017	Not Available	WEL	Not Attempted
742123052184	490311	Sealed	Monitor Well	Mw-643W	3605 52 Hy N	Rochester	28	08/10/1992	QBUA	WEL	Not Attempted
742123052185	H129253	Sealed	Not Available	Ibm	Not Available	Rochester	32	9/10/1997	Not Available	WEL	Not Attempted
742123052185	H3506	Sealed	Not Available	Ibm Corporation	Not Available	Rochester	16	8/7/1990	Not Available	WEL	Not Attempted
742123052185	H105450	Sealed	Not Available	Ibm Inc.	Not Available	Rochester	41	10/29/1997	Not Available	WEL	Not Attempted
742123052185	H129254	Sealed	Not Available	Ibm Inc.	Not Available	Rochester	41	11/11/1997	Not Available	WEL	Not Attempted
742124026180	H16169	Sealed	Not Available	Ibm	Not Available	Rochester	10	11/19/1991	Not Available	WEL	Not Attempted
742124026180	H3502	Sealed	Not Available	Ibm Corporation	Not Available	Rochester	12	8/31/1990	Not Available	WEL	Not Attempted
742124026180	H3505	Sealed	Not Available	Ibm Corporation	Not Available	Rochester	28	8/7/1990	Not Available	WEL	Not Attempted
742132026186	220815	Sealed	Commercial	General Warehouse Corp.	405 20th St Se	Rochester	237	10/28/1965	OPDC	WEL	Not Attempted
742132031583	H129338	Sealed	Not Available	Mn Dot	Not Available	Rochester	36	2/28/2003	Not Available	WEL	Not Attempted
742132031584	160862	Sealed	Domestic	General Warehouse Corp.	2915 Valleyhigh Rd Nw	Rochester	480	09/08/1980	CJDN	WEL	Not Attempted
742132076169	256770	Sealed	Not Available	Soa, Lic	3010 Valleyhigh Dr Nw	Rochester	200	7/8/2005	Not Available	WEL	Not Attempted
742133055733	H125222	Sealed	Not Available	Rochester Department Of Public Works	3636 Technology Dr Nw	Rochester	98	5/28/1998	Not Available	WEL	Not Attempted
742141060636	594582	Sealed	Monitor Well	Eb-1	3605 52 Hy N	Rochester	63	06/30/1999	OPDC	WEL	Not Attempted
742141060636	594581	Sealed	Monitor Well	Eb-2	3605 52 Hy N	Rochester	62	06/28/1999	OPDC	WEL	Not Attempted
742141060636	H3503	Sealed	Not Available	Ibm Corporation	Not Available	Rochester	85	8/7/1990	Not Available	WEL	Not Attempted
742141060636	H128135	Sealed	Not Available	Ibm Corporation	Not Available	Rochester	92	11/8/1984	Not Available	WEL	Not Attempted
742141060636	504452	Sealed	Test Well	Ibm Corporation Mw-811	Not Available	Rochester	103	04/27/1989	OPDC	WEL	Not Attempted
742141060636	411495	Sealed	Monitor Well	Mw	Not Available	Rochester	45	06/09/1988	Not Available	WEL	Not Attempted
742141060636	411490	Sealed	Test Well	Tw	3605 52 Hy N	Rochester	17	06/01/1988	QUUU	WEL	Not Attempted

Table C-3-1

**Sealed Wells in the DWSMAs  
Rochester Public Utilities Part 2 WHPP Amendment**

PID No.	Unique No.	Status	Use	Well Name	Well Location	City	Total Sealed Depth (Feet)	Date Completed/Sealed	Aquifer	PCS Code	Location Verified
742143026178	249983	Sealed	Monitor Well	lbn 814-W	Not Available	Rochester	220	1964	Not Available	WEL	Not Attempted
742143026178	H222476	Sealed	Not Available	lbn Corporation	37th (& 52 Hy) St Nw	Rochester	42	11/23/2004	Not Available	WEL	Not Attempted
742221020504	764204	Sealed	Monitor Well	Mw-13	1910 38th St Nw	Rochester	20	09/23/2008	QBAA	WEL	Not Attempted
742221020505	764205	Sealed	Monitor Well	Mw-15	3727 19th Av Nw	Rochester	20	09/23/2008	QBAA	WEL	Not Attempted
742221079917	511174	Sealed	Monitor Well	Mw	4001 19th Av Nw	Rochester	13	09/21/1990	QWTA	WEL	Not Attempted
742221079917	510136	Sealed	Monitor Well	Mw	4001 19th Av Nw	Rochester	15	09/19/1990	QWTA	WEL	Not Attempted
742221079917	511175	Sealed	Monitor Well	Mw	4001 19th Av Nw	Rochester	13	09/21/1990	QWTA	WEL	Not Attempted
742221079917	524408	Sealed	Monitor Well	Mw	4001 19th Av Nw	Rochester	15	10/12/1993	QWTA	WEL	Not Attempted
742222019895	742382	Sealed	Monitor Well	Mw-8	37th St Nw	Rochester	20	09/06/2006	Not Available	WEL	Not Attempted
742222046393	449354	Sealed	Abandoned	Anderson, Alfred	2311 Eastriver Road	Rochester	70	07/15/1988	Not Available	WEL	Not Attempted
742222046393	449353	Sealed	Abandoned	Anderson, Alfred	2311 Eastriver Road	Rochester	76	07/06/1988	Not Available	WEL	Not Attempted
742222046393	428012	Sealed	Abandoned	Pattinson, Mike	1894 Evergreen Dr Nw	Rochester	95	12/31/1986	Not Available	WEL	Not Attempted
742222046393	428011	Sealed	Abandoned	Paulis, Mike	2330 Eastriver Rd	Rochester	90	12/31/1986	Not Available	WEL	Not Attempted
742222046393	428010	Sealed	Abandoned	Smith, Richard	1924 30th Pl Nw	Rochester	132	12/31/1986	Not Available	WEL	Not Attempted
742223020573	719414	Sealed	Monitor Well	Mw-5	2110 37th St Nw	Rochester	20	09/29/2004	QWTA	WEL	Not Attempted
742223068734	752500	Sealed	Community Supply (Municipal)	City Of Rochester - Mw-11	Not Available	Rochester	20	08/28/2007	Not Available	WEL	Not Attempted
742223068734	764206	Sealed	Monitor Well	Mw-12	37th St	Rochester	21	09/22/2008	Not Available	WEL	Not Attempted
742223068734	742381	Sealed	Monitor Well	Mw-7	37th St Nw	Rochester	21	09/06/2006	Not Available	WEL	Not Attempted
742223068736	719416	Sealed	Monitor Well	Mw-1	2110 37th St Nw	Rochester	20	09/28/2004	QWTA	WEL	Not Attempted
742223068736	719415	Sealed	Monitor Well	Mw-2	2110 37th St Nw	Rochester	20	09/28/2004	QWTA	WEL	Not Attempted
742223068736	719413	Sealed	Monitor Well	Mw-3	2110 37th St Nw	Rochester	20	09/28/2004	QWTA	WEL	Not Attempted
742224020439	752499	Sealed	Monitor Well	Mw-10	Not Available	Rochester	16	08/28/2007	Not Available	WEL	Not Attempted
742224020466	764203	Sealed	Monitor Well	Mw-14	3603 20th Av Nw	Rochester	20	09/22/2008	QWTA	WEL	Not Attempted
742231000531	H4602	Sealed	Not Available	Smith, Richard	1924 30th Pl Nw	Rochester	132	12/31/1989	Not Available	WEL	Not Attempted
742231000531	H94755	Sealed	Not Available	Smith, Richard	1924 30th Pl Nw	Rochester	132	12/31/1986	Not Available	WEL	Not Attempted
742231000538	H46311	Sealed	Not Available	Smith, Du Anne	1925 30th Pl Nw	Rochester	232	5/9/1994	Not Available	WEL	Not Attempted
742231073449	H119587	Sealed	Not Available	Sawinski, Robert	2011 29th Pl Nw	Rochester	140	3/3/1998	Not Available	WEL	Not Attempted
742233070375	428181	Sealed	Monitor Well	Mw-716W	Not Available	Rochester	35	09/15/1987	QBAA	WEL	Not Attempted
742233070375	428182	Sealed	Monitor Well	Mw-822W	Not Available	Rochester	101	09/14/1987	OPDC	WEL	Not Attempted
742234000515	228566	Sealed	Domestic	Colvin, Paul	1929 30th Pl Nw	Rochester	168	07/19/1962	OPDC	WEL	Not Attempted
742234081825	H228179	Sealed	Not Available	Johnson, Gordon	2907 19th Av Se	Rochester	77	6/29/2005	Not Available	WEL	Not Attempted
742234081825	H94769	Sealed	Not Available	Madden, Cletus	2915 19th Av Se	Rochester	70	8/31/1984	Not Available	WEL	Not Attempted
742243004651	H0291565	Sealed	Not Available	Anderson, George	3106 52 Hy N	Rochester	119	11/17/2010	Not Available	WEL	Not Attempted
742343020265	H220024	Sealed	Not Available	Rochester, City Of	Not Available	Rochester	79	5/23/2005	Not Available	WEL	Not Attempted
742344049008	120037	Sealed	Domestic	Christenson, Hank	Not Available	Rochester	250	09/13/1976	OPDC	WEL	Not Attempted
742344049009	H184090	Sealed	Not Available	Parker, Barbara	2685 Riverside La Ne	Rochester	145	11/26/2001	Not Available	WEL	Not Attempted
742344049010	H100176	Sealed	Not Available	Austin, Don	2705 Riverside La Ne	Rochester	98	1/2/1997	Not Available	WEL	Not Attempted
742344049011	H146235	Sealed	Not Available	Larson, Leon M.	2715 Riverside La Ne	Rochester	143	10/6/1999	Not Available	WEL	Not Attempted
742344049030	H268122	Sealed	Not Available	Gardner, Herb'	2611 Erin La Ne	Rochester	151	8/26/2009	Not Available	WEL	Not Attempted
742344049043	H184094	Sealed	Not Available	Curran, Bill	2669 Erin La Ne	Rochester	107	11/30/2001	Not Available	WEL	Not Attempted
742344049044	H246416	Sealed	Not Available	Hair, James	2655 Erin La Ne	Rochester	130	8/21/2008	Not Available	WEL	Not Attempted
742344049045	H177759	Sealed	Not Available	Folkert, Art	2633 Erin La Ne	Rochester	136	7/6/2001	Not Available	WEL	Not Attempted
742344049054	228582	Sealed	Domestic	Anderson, James	Not Available	Rochester	160	09/10/1964	OPDC	WEL	Not Attempted
742423026274	130610	Sealed	Commercial	Don Shreve Lincoln-Mercu	Broadway & 37th St Ne	Rochester	400	11/03/1976	CJDN	WEL	Not Attempted
742424070967	H136246	Sealed	Not Available	Guysie, Joe	3735 Hwy 63 N	Rochester	75	8/14/1998	Not Available	WEL	Not Attempted
742433007580	752200	Sealed	Monitor Well	Mw-2	2646 Broadway N	Rochester	76	06/21/2007	OPDC	WEL	Not Attempted
742433025337	752251	Sealed	Monitor Well	Mw-3	2550 Broadway N	Rochester	80	06/22/2007	OPSH	WEL	Not Attempted
742522003407	H184127	Sealed	Not Available	Nord, Laurie	352 24th St Ne	Rochester	123	3/27/2002	Not Available	WEL	Not Attempted
742522003407	H283404	Sealed	Not Available	Shaw, Kathleen	346 24th St Ne	Rochester	111	9/9/2009	Not Available	WEL	Not Attempted
742522003407	H283405	Sealed	Not Available	Stromberg, Alan	342 24th St Ne	Rochester	114	3/25/2010	Not Available	WEL	Not Attempted
742531011254	H200490	Sealed	Not Available	Fairbanks, Virgil	620 Columbia Ct Ne	Rochester	216	2/13/2003	Not Available	WEL	Not Attempted
742531019225	H208031	Sealed	Not Available	Lantz, Charles	807 Sierra La Ne	Rochester	218	3/25/2004	Not Available	WEL	Not Attempted
742531019229	H41173	Sealed	Not Available	Green, Dr. Paul	769 Sierra La Ne	Rochester	207	5/5/1994	Not Available	WEL	Not Attempted
742532026299	H84909	Sealed	Not Available	Christensen, Jay	Not Available	Rochester	100	9/29/1992	Not Available	WEL	Not Attempted
742611003436	H94722	Sealed	Not Available	Rochester City Bus	1825 Broadway N	Rochester	112	2/13/1987	Not Available	WEL	Not Attempted
742611003440	H162662	Sealed	Not Available	Dale, Richard	2435 Riverview Heights Dr Ne	Rochester	208	10/23/2000	Not Available	WEL	Not Attempted
742611003442	H167682	Sealed	Not Available	Fingerson, Mike	2415 Riverview Heights Dr Ne	Rochester	214	5/9/2001	Not Available	WEL	Not Attempted
742611003445	H101025	Sealed	Not Available	Eagen, Richard	23rd (312 & 314) St Ne	Rochester	90	7/22/1996	Not Available	WEL	Not Attempted
742611026365	H94927	Sealed	Not Available	Tasler, Mark	2407 E River Rd Ne	Rochester	55	6/15/1989	Not Available	WEL	Not Attempted
742611026365	H4612	Sealed	Not Available	Tasler, Mark &sheryl	2407 E River Rd Ne	Rochester	55	6/15/1989	Not Available	WEL	Not Attempted

Table C-3-1

**Sealed Wells in the DWSMAs  
Rochester Public Utilities Part 2 WHPP Amendment**

PID No.	Unique No.	Status	Use	Well Name	Well Location	City	Total Sealed Depth (Feet)	Date Completed/Sealed	Aquifer	PCS Code	Location Verified
742611026370	H52553	Sealed	Not Available	Adler, Loren	2325 River Rd E	Rochester	66	6/14/1994	Not Available	WEL	Not Attempted
742611026370	H94718	Sealed	Not Available	Anderson, Alfred	2311 River Rd E	Rochester	70	7/15/1988	Not Available	WEL	Not Attempted
742611026371	H94719	Sealed	Not Available	Anderson, Alfred	2301 River Rd E	Rochester	76	7/6/1988	Not Available	WEL	Not Attempted
742613023752	771147	Sealed	Monitor Well	Mw-1	312 Elton Hills Dr	Rochester	55	10/15/2009	OPDC	WEL	Not Attempted
742613023752	771148	Sealed	Monitor Well	Mw-2	312 Elton Hills Dr	Rochester	52	10/15/2009	OPDC	WEL	Not Attempted
742613023752	771149	Sealed	Monitor Well	Mw-3	312 Elton Hills Dr	Rochester	55	10/15/2009	OPDC	WEL	Not Attempted
742614026381	H180751	Sealed	Not Available	Rochester City Linds	1825 N Broadway	Rochester	40	7/16/2001	Not Available	WEL	Not Attempted
742614026382	H165060	Sealed	Not Available	Watson's Rochester Disposal	2027 E River Rd	Rochester	70	5/25/2000	Not Available	WEL	Not Attempted
742634010504	H94671	Sealed	Not Available	Prowas Motel	510 17th Av Nw	Rochester	81	7/31/1985	Not Available	WEL	Not Attempted
742634010515	H190728	Sealed	Not Available	Mn Dot	509 17th Av Nw	Rochester	250	6/3/2002	Not Available	WEL	Not Attempted
742634010516	H190731	Sealed	Not Available	Mn Dot	505 17th Av Nw	Rochester	38	6/3/2002	Not Available	WEL	Not Attempted
742634011923	H27306	Sealed	Not Available	Rochester, City Of	1417 Fourth Av Nw	Rochester	45	3/25/1993	Not Available	WEL	Not Attempted
742641050782	331722	Sealed	Abandoned	Pb-22	21 Elton Hills Dr Nw	Rochester	41	07/23/2014	Not Available	WEL	Not Attempted
742641050782	331693	Sealed	Environmental	Pb-23	21 Elton Hills Dr Nw	Rochester	43	07/23/2014	Not Available	WEL	Not Attempted
742641050782	H268189	Sealed	Not Available	Rochester City Lines	1829 Broadway Av Ne	Rochester	74	6/1/2009	Not Available	WEL	Not Attempted
742644016186	H277407	Sealed	Not Available	Severson Oil Co.	1401 N Broadway	Rochester	44	1/28/2009	Not Available	WEL	Not Attempted
742644016186	H257943	Sealed	Not Available	Sinclair Oil Corp.	1401 N Broadway	Rochester	26	9/6/2007	Not Available	WEL	Not Attempted
742644078664	H248094	Sealed	Not Available	Alice R. Osborne, Trustee	118 114th St Ne	Rochester	57	4/6/2007	Not Available	WEL	Not Attempted
742722017081	H194885	Sealed	Not Available	Mn Dot	Not Available	Rochester	26	6/12/2003	Not Available	WEL	Not Attempted
742811017421	H0288537	Sealed	Not Available	Nw Investments Of Lacrosse	NW 3431 19th St	Rochester	21	3/30/2011	Not Available	WEL	Not Attempted
742812057919	H129339	Sealed	Not Available	Mn Dot	Not Available	Rochester	36	3/7/2003	Not Available	WEL	Not Attempted
742812057919	566073	Sealed	Monitor Well	Mw #5	2222 32nd Av Nw	Rochester	22	11/08/1994	Not Available	WEL	Not Attempted
742814022681	H0287379	Sealed	Not Available	Not Available	3491 19th St	Rochester	21	4/15/2010	Not Available	WEL	Not Attempted
742821054644	532275	Sealed	Monitor Well	Mw-1	2222 32nd Av Nw	Rochester	16	07/20/1993	QWTA	WEL	Not Attempted
742821054644	532274	Sealed	Monitor Well	Mw-2	2222 32nd Av Nw	Rochester	14	07/20/1993	QWTA	WEL	Not Attempted
742821054644	532272	Sealed	Monitor Well	Mw-3	2222 32nd Av Nw	Rochester	17	07/20/1993	QWTA	WEL	Not Attempted
742821054644	532273	Sealed	Monitor Well	Mw-4	2222 32nd Av Nw	Rochester	18	07/20/1993	QWTA	WEL	Not Attempted
742824019836	H187594	Sealed	Not Available	Hodge, Ronald	Not Available	Rochester	117	2/28/2002	Not Available	WEL	Not Attempted
742841079834	H148537	Sealed	Not Available	Woods Equipment	2501 Valley High Dr Nw	Rochester	18	7/2/1999	Not Available	WEL	Not Attempted
742842079141	449423	Sealed	Not Available	Stauffer Chemical Company	Not Available	Rochester	150	12/27/1989	Not Available	WEL	Not Attempted
742842079141	449424	Sealed	Not Available	Stauffer Chemical Company	Not Available	Rochester	150	12/27/1989	Not Available	WEL	Not Attempted
742941051217	227777	Sealed	Commercial	Nelson Tire	Not Available	Rochester	102	04/06/1971	OPDC	WEL	Not Attempted
743211081807	331707	Sealed	Environmental	Pb-1	1604 Riverview La	Rochester	26	06/04/2014	Not Available	WEL	Not Attempted
743211081807	331697	Sealed	Environmental	Pb-2	1604 Riverview La	Rochester	26	06/04/2014	Not Available	WEL	Not Attempted
743211081807	331698	Sealed	Environmental	Pb-3	1604 Riverview La	Rochester	31	06/04/2014	Not Available	WEL	Not Attempted
743211081807	331699	Sealed	Environmental	Pb-4	1604 Riverview La	Rochester	26	06/04/2014	Not Available	WEL	Not Attempted
743211081807	331700	Sealed	Environmental	Pb-5	1604 Riverview La	Rochester	26	06/04/2014	Not Available	WEL	Not Attempted
743211081807	331706	Sealed	Environmental	Pb-6	1604 Riverview La	Rochester	26	06/04/2014	Not Available	WEL	Not Attempted
743242044674	411338	Sealed	Abandoned	Bielenberg Constr. Co.	954 Elton Hills Pl	Rochester	66	04/20/1987	Not Available	WEL	Not Attempted
743322024466	H165805	Sealed	Not Available	Swanson, Harleth/donn	3415 Seventh St Nw	Rochester	123	10/31/2000	Not Available	WEL	Not Attempted
743322024487	H143605	Sealed	Not Available	De Witz Construction Inc.	3000 Seventh St Sw	Rochester	29	12/10/1998	Not Available	WEL	Not Attempted
743411008530	H129343	Sealed	Not Available	Mn Dot	Not Available	Rochester	60	3/21/2003	Not Available	WEL	Not Attempted
743412026478	H253058	Sealed	Not Available	Rochester, City Of	Not Available	Rochester	36	9/12/2007	Not Available	WEL	Not Attempted
743413001463	504456	Sealed	Monitor Well	Himed, Inc.	1500 7th St Nw	Rochester	58	02/10/1995	OPDC	WEL	Not Attempted
743413001463	539909	Sealed	Monitor Well	Mw-2D	1500 7th St Nw	Rochester	58	02/10/1995	OPDC	WEL	Not Attempted
743413001463	504454	Sealed	Monitor Well	Mw-3	1500 7th St Nw	Rochester	27	05/25/1989	OPDC	WEL	Not Attempted
743413001463	624440	Sealed	Remedial	Rw-1	7th St W	Rochester	55	02/17/1999	OPDC	WEL	Not Attempted
743413001463	511200	Sealed	Monitor Well	Thomas Tool + Sup Mw-4	1500 7th St Nw	Rochester	26	01/08/1991	OPDC	WEL	Not Attempted
743413046192	504455	Sealed	Monitor Well	Mw-1	1500 7th St Nw	Rochester	20	05/24/1989	MTP	WEL	Not Attempted
743413046192	539901	Sealed	Monitor Well	Mw-5	3706 Enterprise Dr Sw	Rochester	19	12/02/1993	MTP	WEL	Not Attempted
743413053438	581305	Sealed	Monitor Well	Mw-6	1641 Civic Center Dr	Rochester	25	04/25/1996	QWTA	WEL	Not Attempted
743413053438	581306	Sealed	Monitor Well	Mw-7	1641 Civic Center Dr	Rochester	22	04/25/1996	QWTA	WEL	Not Attempted
743413063700	503635	Sealed	Monitor Well	Amoco Oil Co. Mw-1	451 16th Av Nw	Rochester	18	02/10/1987	QWTA	WEL	Not Attempted
743413063700	454102	Sealed	Monitor Well	Amoco Oil Co. Mw-6	16th Av Nw	Rochester	17	06/30/1988	QWTA	WEL	Not Attempted
743413063700	454101	Sealed	Monitor Well	Mw-5	16th Av Nw	Rochester	20	06/29/1988	QWTA	WEL	Not Attempted
743413063700	H129292	Sealed	Not Available	Prow, Don	Not Available	Rochester	60	9/8/1999	Not Available	WEL	Not Attempted
743414008591	643466	Sealed	Monitor Well	Mw-1	1103 7th St Nw	Rochester	20	03/01/2000	MTP	WEL	Not Attempted
743414008591	643467	Sealed	Monitor Well	Mw-2	1103 7th St Nw	Rochester	18	02/29/2000	QWTA	WEL	Not Attempted
743414008591	643468	Sealed	Monitor Well	Mw-3	1103 7th St Nw	Rochester	17	02/29/2000	QWTA	WEL	Not Attempted
743414008591	589830	Sealed	Monitor Well	Mw-5	1103 7th St Nw	Rochester	38	04/30/2001	OPSH	WEL	Not Attempted

Table C-3-1

**Sealed Wells in the DWSMAs  
Rochester Public Utilities Part 2 WHPP Amendment**

PID No.	Unique No.	Status	Use	Well Name	Well Location	City	Total Sealed Depth (Feet)	Date Completed/Sealed	Aquifer	PCS Code	Location Verified
743414008591	679545	Sealed	Monitor Well	Mw-8	1105 7th St Nw	Rochester	36	05/24/2004	OPDC	WEL	Not Attempted
743414008592	727795	Sealed	Monitor Well	Mw-10	7th St Nw	Rochester	70.6	11/21/2006	OPDC	WEL	Not Attempted
743414008592	727794	Sealed	Monitor Well	Mw-13	11th St Nw	Rochester	40.6	11/17/2006	OPDC	WEL	Not Attempted
743414008593	679546	Sealed	Monitor Well	Mw-9	1105 7th St Nw	Rochester	42	05/24/2004	OPDC	WEL	Not Attempted
743414047531	576007	Sealed	Monitor Well	Mw-7	1315 6th St Nw	Rochester	15	05/15/1996	QWTA	WEL	Not Attempted
743414065665	503636	Sealed	Monitor Well	Mw-2	451 16th Av Nw	Rochester	18	02/10/1987	QWTA	WEL	Not Attempted
743414065665	537857	Sealed	Monitor Well	Mw-9	451 16th Av Nw	Rochester	38	02/09/1994	QWTA	WEL	Not Attempted
743423052312	693583	Sealed	Monitor Well	Mw#4	Not Available	Rochester	16	06/10/2003	Not Available	WEL	Not Attempted
743423052312	693584	Sealed	Monitor Well	Mw#5	Not Available	Rochester	16	06/11/2003	Not Available	WEL	Not Attempted
743423052312	693585	Sealed	Monitor Well	Mw#6	Not Available	Rochester	32	06/11/2003	Not Available	WEL	Not Attempted
743433058367	H189662	Sealed	Not Available	Mn Dot	Not Available	Rochester	40	1/22/2002	Not Available	WEL	Not Attempted
743433058367	331712	Sealed	Environmental	Pb-1	2115 2nd St Sw	Rochester	21	07/07/2014	Not Available	WEL	Not Attempted
743433058367	331713	Sealed	Environmental	Pb-2	2115 2nd St Sw	Rochester	21	07/07/2014	Not Available	WEL	Not Attempted
743433058367	331714	Sealed	Environmental	Pb-3	2115 2nd St Sw	Rochester	21	07/07/2014	Not Available	WEL	Not Attempted
743433058367	331715	Sealed	Environmental	Pb-4	2115 2nd St Sw	Rochester	21	07/07/2014	Not Available	WEL	Not Attempted
743433058367	331716	Sealed	Environmental	Pb-5	2115 2nd St Sw	Rochester	21	07/07/2014	Not Available	WEL	Not Attempted
743433058367	331717	Sealed	Environmental	Pb-6	2115 2nd St Sw	Rochester	21	07/07/2014	Not Available	WEL	Not Attempted
743433058367	331718	Sealed	Environmental	Pb-7	2115 2nd St Sw	Rochester	21	07/07/2014	Not Available	WEL	Not Attempted
743433059730	H194894	Sealed	Not Available	Mn Dot	Not Available	Rochester	31	7/16/2003	Not Available	WEL	Not Attempted
743433059730	H194895	Sealed	Not Available	Mn Dot	Not Available	Rochester	21	7/17/2003	Not Available	WEL	Not Attempted
743433073697	646140	Sealed	Monitor Well	Mw-5	2009 2nd St Sw	Rochester	22	06/15/2000	MTPL	WEL	Not Attempted
743434024616	H129340	Sealed	Not Available	Mn Dot	Not Available	Rochester	33	3/14/2003	Not Available	WEL	Not Attempted
743434024654	H62057	Sealed	Not Available	Gripentrog, Jan	1933 Center St W	Rochester	42	6/1/1995	Not Available	WEL	Not Attempted
743434024681	H196039	Sealed	Not Available	Taminger, Teri	15 18th Av Sw	Rochester	56	12/5/2002	Not Available	WEL	Not Attempted
743434024681	H41176	Sealed	Not Available	Volden, Robert	1816 Center St W	Rochester	50	8/23/1993	Not Available	WEL	Not Attempted
743441003004	586409	Sealed	Monitor Well	Mw-3D	545 16th Av Nw	Rochester	37	09/23/1997	QWTA	WEL	Not Attempted
743441003004	561089	Sealed	Monitor Well	Mw-5	545 16th Av Nw	Rochester	18	05/09/1995	QWTA	WEL	Not Attempted
743441003004	576006	Sealed	Monitor Well	Mw-6	1420 Civic Center Dr Nw	Rochester	17	05/15/1996	QWTA	WEL	Not Attempted
743441003005	476735	Sealed	Monitor Well	Mw-2	545 16th Av Nw	Rochester	19	04/16/1991	QWTA	WEL	Not Attempted
743441003005	561088	Sealed	Monitor Well	Mw-4	545 16th Av Nw	Rochester	19	05/09/1995	QWTA	WEL	Not Attempted
743441003010	476736	Sealed	Monitor Well	Mw-1	545 16th Av Nw	Rochester	19	04/15/1991	QWTA	WEL	Not Attempted
743441026475	576008	Sealed	Monitor Well	Mw-8	1315 6th St Nw	Rochester	17	05/15/1996	QWTA	WEL	Not Attempted
743442083368	H190748	Sealed	Not Available	Mn Dot	11 17th Av Sw	Rochester	99	8/15/2002	Not Available	WEL	Not Attempted
743442083368	333308	Sealed	Environmental	Oronoco Investments	10 17th Av Nw	Rochester	45	07/14/2016	Not Available	WEL	Not Attempted
743442083368	333304	Sealed	Environmental	Pb 11	50 17th Av Sw	Rochester	25	07/07/2016	Not Available	WEL	Not Attempted
743442083368	333305	Sealed	Environmental	Pb 12	50 17th Av Sw	Rochester	24.7	07/11/2016	Not Available	WEL	Not Attempted
743442083368	333306	Sealed	Environmental	Pb 13	50 17th Av Sw	Rochester	23	07/06/2016	Not Available	WEL	Not Attempted
743442083368	333307	Sealed	Environmental	Pb 14	50 17th Av Sw	Rochester	65	07/05/2016	Not Available	WEL	Not Attempted
743442083368	333295	Sealed	Environmental	Pb 2	11123 11th Av Nw	Rochester	22	07/06/2016	Not Available	WEL	Not Attempted
743442083368	333296	Sealed	Environmental	Pb 3	50 17th Av Sw	Rochester	32.5	07/06/2016	Not Available	WEL	Not Attempted
743442083368	333297	Sealed	Environmental	Pb 4	50 17th Av Sw	Rochester	25	07/07/2016	Not Available	WEL	Not Attempted
743442083368	333298	Sealed	Environmental	Pb 5	50 17th Av Sw	Rochester	33	07/08/2016	Not Available	WEL	Not Attempted
743442083368	333299	Sealed	Environmental	Pb 6	50 17th Av Sw	Rochester	24.7	07/11/2016	Not Available	WEL	Not Attempted
743442083368	333300	Sealed	Environmental	Pb 7	50 17th Av Sw	Rochester	24.6	07/07/2016	Not Available	WEL	Not Attempted
743442083368	333294	Sealed	Environmental	Pb-1	50 17th Av Sw	Rochester	23	07/06/2016	Not Available	WEL	Not Attempted
743442083369	333303	Sealed	Environmental	Pb 10	50 17th Av Sw	Rochester	21	07/07/2016	Not Available	WEL	Not Attempted
743442083369	333301	Sealed	Environmental	Pb 8	50 17th Av Sw	Rochester	24.6	07/08/2016	Not Available	WEL	Not Attempted
743442083369	333302	Sealed	Environmental	Pb 9	50 17th Av Sw	Rochester	24.7	07/08/2016	Not Available	WEL	Not Attempted
743443011520	H290312	Sealed	Not Available	Aurora Prop. Of Southern Mn, Lic	1722 Swfirst St	Rochester	62	8/12/2010	Not Available	WEL	Not Attempted
743443011532	790856	Sealed	Monitor Well	Mw	1505 2nd St Sw	Rochester	26	12/11/2012	OSTP	WEL	Not Attempted
743443075679	790858	Sealed	Monitor Well	Mw	1505 2nd St Sw	Rochester	26	12/11/2012	OSTP	WEL	Not Attempted
743443075679	790857	Sealed	Monitor Well	Mw	1505 2nd St Sw	Rochester	26	12/10/2012	OSTP	WEL	Not Attempted
743443075679	454234	Sealed	Monitor Well	Mw-10	3908 Commerce Ct Sw	Rochester	26	10/17/1991	OSTP	WEL	Not Attempted
743443079085	747020	Sealed	Abandoned	Mw-1	1621 2nd St Sw	Rochester	31	11/13/2006	OSTP	WEL	Not Attempted
743443079085	747021	Sealed	Abandoned	Mw-2	1621 2nd St Sw	Rochester	23	11/14/2006	MTPL	WEL	Not Attempted
743443079085	747023	Sealed	Monitor Well	Mw-4	1621 2nd St Sw	Rochester	33	11/15/2006	OSTP	WEL	Not Attempted
743443079085	768292	Sealed	Monitor Well	Mw-6	1621 2nd St Sw	Rochester	53	11/12/2008	OPDC	WEL	Not Attempted
743443079535	500839	Sealed	Monitor Well	Mw-7	1605 2nd St Sw	Rochester	28	07/16/1990	OSTP	WEL	Not Attempted
743443079830	500840	Sealed	Monitor Well	Mw-6	1601 2nd St Sw	Rochester	28	07/13/1990	OSTP	WEL	Not Attempted
743444011544	H243290	Sealed	Not Available	Mn Dot	161 Second Sw	Rochester	33	1/25/2006	Not Available	WEL	Not Attempted



Table C-3-1

**Sealed Wells in the DWSMAs  
Rochester Public Utilities Part 2 WHPP Amendment**

PID No.	Unique No.	Status	Use	Well Name	Well Location	City	Total Sealed Depth (Feet)	Date Completed/Sealed	Aquifer	PCS Code	Location Verified
743444011544	H194882	Sealed	Not Available	Mn Dot	Th 52	Rochester	31	5/19/2003	Not Available	WEL	Not Attempted
743444011548	331729	Sealed	Environmental	Pb-3	30 3rd St Se	Rochester	42	08/21/2015	Not Available	WEL	Not Attempted
743444011549	331728	Sealed	Environmental	Pb-1	30 3rd St Se	Rochester	41	08/21/2015	Not Available	WEL	Not Attempted
743511016054	H146437	Sealed	Not Available	Greenway Co-op	1024 N Broadway	Rochester	40	11/16/1998	Not Available	WEL	Not Attempted
743511016054	H148975	Sealed	Not Available	Greenway Co-op	1116 N Broadway	Rochester	30	6/30/1999	Not Available	WEL	Not Attempted
743511016054	H148976	Sealed	Not Available	Greenway Co-op	1019 N Broadway	Rochester	20	2/16/1999	Not Available	WEL	Not Attempted
743511016054	H148977	Sealed	Not Available	Greenway Co-op	1101 N Broadway	Rochester	20	2/16/1999	Not Available	WEL	Not Attempted
743511016054	H148978	Sealed	Not Available	Greenway Co-op	1107 N Broadway	Rochester	20	2/16/1999	Not Available	WEL	Not Attempted
743511016058	635489	Sealed	Monitor Well	Mw-5	1024 Broadway N	Rochester	23	11/24/1999	QWTA	WEL	Not Attempted
743511016069	635490	Sealed	Monitor Well	Mw-3	1104 Broadway N	Rochester	25	11/18/1999	QWTA	WEL	Not Attempted
743511016082	H0302738	Sealed	Not Available	Robnik, Dan	N 1117 Broadway	Rochester	20	3/22/2012	Not Available	WEL	Not Attempted
743511016131	762711	Sealed	Dewatering Well	City Of Rochester	201 4 St	Rochester	39	04/13/2009	Not Available	WEL	Not Attempted
743511081794	635488	Sealed	Monitor Well	Mw-4	1024 Broadway N	Rochester	25	11/19/1999	QWTA	WEL	Not Attempted
743512015917	719483	Sealed	Monitor Well	Mw-1	1005 Broadway N	Rochester	24	12/13/2004	Not Available	WEL	Not Attempted
743512015917	719484	Sealed	Monitor Well	Mw-2	1005 Broadway N	Rochester	26	12/13/2004	Not Available	WEL	Not Attempted
743512015917	719486	Sealed	Monitor Well	Mw-3	1019 Broadway N	Rochester	25	12/13/2004	Not Available	WEL	Not Attempted
743512015917	719485	Sealed	Monitor Well	Mw-4	1019 Broadway N	Rochester	26	12/13/2004	Not Available	WEL	Not Attempted
743512015917	719487	Sealed	Monitor Well	Mw-5	1019 Broadway N	Rochester	25	12/14/2004	Not Available	WEL	Not Attempted
743512015918	H278658	Sealed	Not Available	Robnik, Dan	1005 N Broadway	Rochester	24	4/22/2009	Not Available	WEL	Not Attempted
743512015918	H214193	Sealed	Not Available	Robnik, Dan/pat	1005 N Broadway	Rochester	26	10/16/2003	Not Available	WEL	Not Attempted
743512015918	H205439	Sealed	Not Available	Robnik, Dan/pat	1005 N Broadway	Rochester	36	4/10/2003	Not Available	WEL	Not Attempted
743512015918	H0300228	Sealed	Not Available	Robnik, P.	N 1005 Broadway	Rochester	32	11/23/2011	Not Available	WEL	Not Attempted
743513015785	495023	Sealed	Monitor Well	Mw-1	105 5th St Nw	Rochester	31	02/10/1992	OPDC	WEL	Not Attempted
743514015871	H180582	Sealed	Not Available	Moodys Service Center & Towing	1005 N Broadway	Rochester	22	2/21/2003	Not Available	WEL	Not Attempted
743514015992	H105211	Sealed	Not Available	Budget Oil Company	704 Broadway N	Rochester	20	5/12/1997	Not Available	WEL	Not Attempted
743514015992	H56240	Sealed	Not Available	Super America Group, Inc.	701 Broadway N	Rochester	21	5/19/1997	Not Available	WEL	Not Attempted
743514015992	H43284	Sealed	Not Available	Superamerica Group, Inc.	701 Broadway N	Rochester	21	5/17/1994	Not Available	WEL	Not Attempted
743514015992	H152786	Sealed	Not Available	Vision Auto Care	625 N Broadway	Rochester	27	6/17/1999	Not Available	WEL	Not Attempted
743514016006	511195	Sealed	Monitor Well	Murphy Oil, Usa Mw-3	704 Broadway N	Rochester	30	09/24/1990	QWTA	WEL	Not Attempted
743514016106	464867	Sealed	Monitor Well	Mw-1	400 Broadway N	Rochester	20	05/16/1990	Not Available	WEL	Not Attempted
743514016106	464868	Sealed	Monitor Well	Mw-2	400 Broadway N	Rochester	20	05/17/1990	Not Available	WEL	Not Attempted
743514016106	464869	Sealed	Monitor Well	Mw-3	400 Broadway N	Rochester	20	05/18/1990	Not Available	WEL	Not Attempted
743514016144	233039	Sealed	Industrial	Silver Lake Power Plant	Not Available	Rochester	250	07/00/1969	OPDC	WEL	Not Attempted
743514075684	539690	Sealed	Monitor Well	Super America	701 Broadway Av N	Rochester	26	12/02/1993	QWTA	WEL	Not Attempted
743514075684	539692	Sealed	Monitor Well	Super America	701 Broadway Av N	Rochester	46	12/02/1993	QWTA	WEL	Not Attempted
743523001324	727792	Sealed	Monitor Well	Mw-14	632 11th Av Nw	Rochester	40.6	11/16/2006	OPDC	WEL	Not Attempted
743523001332	525338	Sealed	Monitor Well	Mw-2	1004 7th St Nw	Rochester	22	03/16/1993	QWTA	WEL	Not Attempted
743523001333	525337	Sealed	Monitor Well	Mw-1	1004 7th St Nw	Rochester	19	03/16/1993	MTPL	WEL	Not Attempted
743523001433	589831	Sealed	Monitor Well	Mw-6	1045 7th St Nw	Rochester	38	05/01/2001	OPDC	WEL	Not Attempted
743523017345	727793	Sealed	Monitor Well	Mw-12	902 11th Av Nw	Rochester	40.7	11/16/2006	OPDC	WEL	Not Attempted
743523077904	707719	Sealed	Monitor Well	Mw-7	924 7th St Nw	Rochester	19	09/20/2004	Not Available	WEL	Not Attempted
743523077904	H44929	Sealed	Not Available	Super America Group, Inc.	Not Available	Rochester	0	10/26/1993	Not Available	WEL	Not Attempted
743523081797	478478	Sealed	Monitor Well	Mw-4	601 11th Av Nw	Rochester	21	07/31/1991	QUUU	WEL	Not Attempted
743523081984	331696	Sealed	Other	Gp-6	612 11th Av Nw	Rochester	40	12/17/2014	Not Available	WEL	Not Attempted
743524003945	525339	Sealed	Monitor Well	Mw-3	1004 7th St Nw	Rochester	22	03/17/1993	Not Available	WEL	Not Attempted
743524003945	525340	Sealed	Monitor Well	Mw-4	1004 7th St Nw	Rochester	22	03/17/1993	Not Available	WEL	Not Attempted
743531005018	H125244	Sealed	Not Available	Mayo Foundation	204 Fifth Av Nw	Rochester	25	8/18/1998	Not Available	WEL	Not Attempted
743532003877	568149	Sealed	Monitor Well	Mw-3	821 5th St Nw	Rochester	33	08/30/1995	QWTA	WEL	Not Attempted
743532003877	568148	Sealed	Monitor Well	Mw-5	801 5th St Nw	Rochester	23	08/31/1995	QWTA	WEL	Not Attempted
743532003881	568150	Sealed	Monitor Well	Mw-4	821 5th St Nw	Rochester	22	08/30/1995	QWTA	WEL	Not Attempted
743532003918	H233119	Sealed	Not Available	Prow Company	930 Sixth St Nw	Rochester	15	5/31/2005	Not Available	WEL	Not Attempted
743532005060	H129833	Sealed	Not Available	Jack's Service Station	625 N Broadway	Rochester	28	9/19/1997	Not Available	WEL	Not Attempted
743532013950	589836	Sealed	Monitor Well	Mw-4	1018 Civic Center Dr	Rochester	21	04/23/2001	QUUU	WEL	Not Attempted
743532054333	589833	Sealed	Monitor Well	Mw-1	1016 Civic Center Dr	Rochester	21	04/25/2001	QUUU	WEL	Not Attempted
743532054334	589835	Sealed	Monitor Well	Mw-2	1016 Civic Center Dr	Rochester	21	04/25/2001	QUUU	WEL	Not Attempted
743532054334	589834	Sealed	Monitor Well	Mw-3	1016 Civic Center Dr	Rochester	21	04/25/2001	QUUU	WEL	Not Attempted
743532081826	511225	Sealed	Monitor Well	Mw-2	Not Available	Rochester	20	10/31/1990	QWTA	WEL	Not Attempted
743532081826	511226	Sealed	Monitor Well	Mw-3	300 11th Av Nw	Rochester	20	10/31/1990	QWTA	WEL	Not Attempted
743532081826	511299	Sealed	Monitor Well	Mw-4	300 11th Av Nw	Rochester	15	03/07/1991	QWTA	WEL	Not Attempted
743532081827	511224	Sealed	Monitor Well	Mw-1	300 11th Av Nw	Rochester	20	10/30/1990	QWTA	WEL	Not Attempted

Table C-3-1

**Sealed Wells in the DWSMAs  
Rochester Public Utilities Part 2 WHPP Amendment**

PID No.	Unique No.	Status	Use	Well Name	Well Location	City	Total Sealed Depth (Feet)	Date Completed/Sealed	Aquifer	PCS Code	Location Verified
743533078163	662098	Sealed	Monitor Well	Mw 6	1004 7th St Nw	Rochester	23	10/02/2001	Not Available	WEL	Not Attempted
743534012848	483718	Sealed	Monitor Well	Mw-7	515 2nd St Sw	Rochester	61	09/14/1992	OPDC	WEL	Not Attempted
743534012848	476695	Sealed	Monitor Well	Olmsted County	Not Available	Rochester	47	08/13/1991	MTPPL	WEL	Not Attempted
743534012848	468005	Sealed	Monitor Well	Olmsted County Mw-5	515 2nd St Sw	Rochester	35	07/24/1990	OSPC	WEL	Not Attempted
743534012848	468046	Sealed	Monitor Well	Olmsted County Mw-6	515 2nd St Sw	Rochester	41	03/19/1991	OPDC	WEL	Not Attempted
743541018094	477174	Sealed	Monitor Well	Amoco Oil Company Mw-2	201 Broadway N	Rochester	25	03/21/1991	QWTA	WEL	Not Attempted
743541018094	477172	Sealed	Monitor Well	Amoco Oil Company Mw-4	201 Broadway N	Rochester	24	03/21/1991	MTPPL	WEL	Not Attempted
743541018095	477173	Sealed	Monitor Well	Amoco Oil Company Mw-1	201 Broadway N	Rochester	25	03/20/1991	QBUA	WEL	Not Attempted
743541018095	477171	Sealed	Monitor Well	Amoco Oil Company Mw-3	201 Broadway N	Rochester	25	03/21/1991	QBUA	WEL	Not Attempted
743541018096	735117	Sealed	Monitor Well	Mw-11	209 Broadway N	Rochester	24	02/03/2006	OPDC	WEL	Not Attempted
743541018467	H84913	Sealed	Not Available	Marigold Foods	400 Broadway N	Rochester	206	9/25/1992	Not Available	WEL	Not Attempted
743541018536	762737	Sealed	Dewatering Well	City Of Rochester	See Remarks	Rochester	39	08/14/2010	Not Available	WEL	Not Attempted
743541018536	784616	Sealed	Monitor Well	Mw	N/A See Remarks	Rochester	25	08/03/2011	Not Available	WEL	Not Attempted
743541018536	784615	Sealed	Monitor Well	Mw	N/A See Remarks	Rochester	25	08/03/2011	Not Available	WEL	Not Attempted
743541018536	556186	Sealed	Monitor Well	Mw 24	911 Main St	Rochester	45.5	08/17/1995	Not Available	WEL	Not Attempted
743541018536	556187	Sealed	Monitor Well	Mw 25	911 Main St	Rochester	46	08/18/1995	Not Available	WEL	Not Attempted
743541018536	556188	Sealed	Monitor Well	Mw 26	1602 4th St Se	Rochester	51	09/01/1995	Not Available	WEL	Not Attempted
743541018536	556192	Sealed	Monitor Well	Mw 30	1602 4th St Se	Rochester	46	08/31/1995	Not Available	WEL	Not Attempted
743541018536	556193	Sealed	Monitor Well	Mw 31	1602 4th St Se	Rochester	17.2	08/31/1995	Not Available	WEL	Not Attempted
743541018536	556183	Sealed	Monitor Well	Mw 3A	911 Main St	Rochester	21	08/25/1995	Not Available	WEL	Not Attempted
743541018536	556184	Sealed	Monitor Well	Mw 4A	911 Main St	Rochester	20	08/16/1995	Not Available	WEL	Not Attempted
743541018536	556185	Sealed	Monitor Well	Mw 5A	911 Main St	Rochester	34	08/28/1995	Not Available	WEL	Not Attempted
743541018536	504457	Sealed	Abandoned	Mw-1	201 2nd Av Ne	Rochester	16	10/24/1989	Not Available	WEL	Not Attempted
743541018536	518949	Sealed	Monitor Well	Mw-13	1st Av Ne	Rochester	24	10/29/1992	Not Available	WEL	Not Attempted
743541018536	518950	Sealed	Monitor Well	Mw-16	2nd Av Ne	Rochester	17	10/29/1992	Not Available	WEL	Not Attempted
743541018536	518951	Sealed	Monitor Well	Mw-17	2nd Av Ne	Rochester	61	10/28/1992	Not Available	WEL	Not Attempted
743541018536	518952	Sealed	Monitor Well	Mw-18	2nd Av Ne	Rochester	65	10/30/1992	Not Available	WEL	Not Attempted
743541018536	504459	Sealed	Abandoned	Mw-2	201 2nd Av Ne	Rochester	16	10/24/1989	Not Available	WEL	Not Attempted
743541018536	556189	Sealed	Monitor Well	Mw-27	1602 4th St Se	Rochester	21	09/01/1995	Not Available	WEL	Not Attempted
743541018536	556190	Sealed	Monitor Well	Mw-28	1602 4th St Se	Rochester	46	08/30/1995	Not Available	WEL	Not Attempted
743541018536	556191	Sealed	Monitor Well	Mw-29	1602 4th St Se	Rochester	17.2	08/30/1995	Not Available	WEL	Not Attempted
743541018536	504460	Sealed	Abandoned	Mw-3	201 2nd Av Ne	Rochester	18	10/26/1989	Not Available	WEL	Not Attempted
743541018536	504461	Sealed	Abandoned	Mw-4	201 2nd Av Ne	Rochester	18	10/27/1989	Not Available	WEL	Not Attempted
743541018536	504462	Sealed	Abandoned	Mw-5	201 2nd Av Ne	Rochester	32	10/27/1989	Not Available	WEL	Not Attempted
743541018536	504463	Sealed	Abandoned	Mw-6	201 2nd Av Ne	Rochester	31	10/27/1989	Not Available	WEL	Not Attempted
743541049432	747690	Sealed	Monitor Well	Mw-12	209 Broadway N	Rochester	26	12/07/2006	QWTA	WEL	Not Attempted
743541049432	747689	Sealed	Monitor Well	Mw-13	209 Broadway N	Rochester	26	12/07/2006	QBUA	WEL	Not Attempted
743541081808	H262384	Sealed	Not Available	Amoco Bp	201 N Broadway	Rochester	25	9/13/2007	Not Available	WEL	Not Attempted
743541081808	H262383	Sealed	Not Available	Amoco Bp	201 N Broadway	Rochester	25	9/13/2007	Not Available	WEL	Not Attempted
743541081808	H262382	Sealed	Not Available	Amoco Bp	201 N Broadway	Rochester	25	9/13/2007	Not Available	WEL	Not Attempted
743541081808	555992	Sealed	Remedial	Amoco Oil Company - Rw 1	201 Broadway N	Rochester	35	11/16/1994	Not Available	WEL	Not Attempted
743541081808	552330	Sealed	Monitor Well	Mw 10	214 Broadway N	Rochester	24	09/14/1994	Not Available	WEL	Not Attempted
743542018099	497954	Sealed	Monitor Well	Pembco Mw-5	3033 Excelsior Suite 444 Bl	Rochester	25	01/24/1992	QBUA	WEL	Not Attempted
743542018099	497955	Sealed	Monitor Well	Pembco Mw-6	200 1st Av Nw	Rochester	25	01/24/1992	MTPPL	WEL	Not Attempted
743542018428	730012	Sealed	Monitor Well	Mw-1	311 2nd Av Nw	Rochester	29	09/06/2005	OPDC	WEL	Not Attempted
743542018436	H4609	Sealed	Not Available	Mayo Foundation	326 Third Av Nw	Rochester	32	9/7/1989	Not Available	WEL	Not Attempted
743542018495	H250163	Sealed	Not Available	Landmark Properties - Galleria Mall	222 S Broadway	Rochester	13	8/4/2006	Not Available	WEL	Not Attempted
743542018495	H4604	Sealed	Not Available	Mayo Clinic	Not Available	Rochester	0	12/5/1989	Not Available	WEL	Not Attempted
743542018495	H94734	Sealed	Not Available	Mayo Clinic	Not Available	Rochester	0	12/5/1986	Not Available	WEL	Not Attempted
743542018495	H12536	Sealed	Not Available	Rochester Public Utilities	Not Available	Rochester	252	7/29/1991	Not Available	WEL	Not Attempted
743542018497	432080	Sealed	Abandoned	Greek Orthodox Church	703 Center St W	Rochester	49	12/23/1987	Not Available	WEL	Not Attempted
743542018497	428005	Sealed	Abandoned	Mayo Clinic	Not Available	Rochester	50	12/05/1986	Not Available	WEL	Not Attempted
743542075358	730014	Sealed	Monitor Well	Mw-3	311 2nd Av Nw	Rochester	24	09/07/2005	OPDC	WEL	Not Attempted
743543017984	646891	Sealed	Monitor Well	Mw 1	201 Center St Sw	Rochester	33	07/07/2000	Not Available	WEL	Not Attempted
743543017984	646888	Sealed	Monitor Well	Mw 4	201 Center St Sw	Rochester	33	07/07/2000	Not Available	WEL	Not Attempted
743543017984	657825	Sealed	Monitor Well	Mw-12	200 First St Sw	Rochester	36	03/03/2001	MTPPL	WEL	Not Attempted
743543017984	657826	Sealed	Monitor Well	Mw-13	1st St. & 1St Ave Lm	Rochester	47	03/03/2001	OPDC	WEL	Not Attempted
743543017984	646890	Sealed	Monitor Well	Mw-2	201 Center St Sw	Rochester	33	07/07/2000	Not Available	WEL	Not Attempted
743543017984	646889	Sealed	Monitor Well	Mw-3	201 Center St Sw	Rochester	33	07/07/2000	Not Available	WEL	Not Attempted
743543017984	657814	Sealed	Not Available	Sunstone Properties	Not Available	Rochester	52	11/11/2005	Not Available	WEL	Not Attempted

Table C-3-1

**Sealed Wells in the DWSMAs  
Rochester Public Utilities Part 2 WHPP Amendment**

PID No.	Unique No.	Status	Use	Well Name	Well Location	City	Total Sealed Depth (Feet)	Date Completed/Sealed	Aquifer	PCS Code	Location Verified
743543057927	H129255	Sealed	Not Available	Mayo Foundation	Not Available	Rochester	51	12/8/1997	Not Available	WEL	Not Attempted
743543057927	H129256	Sealed	Not Available	Rochester, City Of	Not Available	Rochester	111	12/7/1997	Not Available	WEL	Not Attempted
743544017881	659833	Sealed	Dewatering Well	Mayo Foundation	200 1st St Sw	Rochester	52	06/11/2001	Not Available	WEL	Not Attempted
743544017969	601268	Sealed	Monitor Well	Mw	1004 7th St Nw	Rochester	46	07/23/1997	Not Available	WEL	Not Attempted
743544017969	H129290	Sealed	Not Available	Rochester, City Of	Not Available	Rochester	43	6/29/1999	Not Available	WEL	Not Attempted
743544017969	H129310	Sealed	Not Available	Rochester, City Of	Not Available	Rochester	40	12/20/2000	Not Available	WEL	Not Attempted
743544017969	H129319	Sealed	Not Available	Rochester, City Of	Not Available	Rochester	60	2/2/2002	Not Available	WEL	Not Attempted
743544053300	518953	Sealed	Monitor Well	Mw 19	2nd St Ne	Rochester	71	10/30/1992	Not Available	WEL	Not Attempted
743544053300	518954	Sealed	Monitor Well	Mw 20	2nd St Ne	Rochester	86	10/30/1992	Not Available	WEL	Not Attempted
743544053300	518948	Sealed	Monitor Well	Mw 21	2nd St Ne	Rochester	85	10/30/1992	Not Available	WEL	Not Attempted
743544053300	518946	Sealed	Monitor Well	Mw-14	2nd St Ne	Rochester	16	11/24/1992	Not Available	WEL	Not Attempted
743544053300	518947	Sealed	Monitor Well	Mw-15	2nd St Sw	Rochester	16	11/29/1992	Not Available	WEL	Not Attempted
743544053300	H129291	Sealed	Not Available	Rochester, City Of	Not Available	Rochester	74	7/1/1999	Not Available	WEL	Not Attempted
743544075694	H199822	Sealed	Not Available	Dison Cleaners	214 N Broadway	Rochester	22	2/7/2003	Not Available	WEL	Not Attempted
743544075694	H133469	Sealed	Not Available	Salvation Army	N Broadway (112-118)	Rochester	18	3/11/1998	Not Available	WEL	Not Attempted
743544083045	332669	Sealed	Unknown	St-8	221 1st Av Sw	Rochester	18	01/30/2014	Not Available	WEL	Not Attempted
743544083638	332667	Sealed	Other	St-18	151 4th St Se	Rochester	34	01/31/2014	OPDC	WEL	Not Attempted
743544083638	332668	Sealed	Other	St-22	151 4th St Se	Rochester	24	01/29/2014	OPDC	WEL	Not Attempted
743612011405	220832	Sealed	Municipal	Rochester 8	Not Available	Rochester	450	1941	MTPL	WEL	Not Attempted
743622026680	477931	Sealed	Monitor Well	Mw-8	201 2nd Av Ne	Rochester	19	05/07/1991	Not Available	WEL	Not Attempted
743623026676	233038	Sealed	Industrial	Silver Lake Power Plant	Not Available	Rochester	60	Not Available	INDT	WEL	Not Attempted
743623026676	233037	Sealed	Industrial	Silver Lake Power Plant	Not Available	Rochester	56	Not Available	INDT	WEL	Not Attempted
743633026585	477933	Sealed	Monitor Well	Mw-10	201 2nd Av Ne	Rochester	58	05/09/1991	Not Available	WEL	Not Attempted
743633026585	477934	Sealed	Monitor Well	Mw-11	201 2nd Av Ne	Rochester	63	05/10/1991	Not Available	WEL	Not Attempted
743633026585	477935	Sealed	Monitor Well	Mw-12	201 2nd Av Ne	Rochester	19	05/15/1991	Not Available	WEL	Not Attempted
743633026585	477930	Sealed	Monitor Well	Mw-7	201 2nd Av Ne	Rochester	18	05/07/1991	Not Available	WEL	Not Attempted
743633026585	477932	Sealed	Monitor Well	Mw-9	201 2nd Av Ne	Rochester	19	05/08/1991	Not Available	WEL	Not Attempted
743633026585	477909	Sealed	Monitor Well	Mw-B-102	201 2nd Av Ne	Rochester	50	04/22/1991	Not Available	WEL	Not Attempted
743633026585	477911	Sealed	Monitor Well	Mw-B-104	201 2nd Av Ne	Rochester	52	04/26/1991	Not Available	WEL	Not Attempted
743633026585	477912	Sealed	Monitor Well	Mw-B-105	201 2nd Av Ne	Rochester	61	04/30/1991	Not Available	WEL	Not Attempted
743633026585	477913	Sealed	Monitor Well	Mw-B-106	201 2nd Av Ne	Rochester	37	05/02/1991	Not Available	WEL	Not Attempted
743633026585	477929	Sealed	Monitor Well	Mw-B-108	201 2nd Av Ne	Rochester	64	05/03/1991	Not Available	WEL	Not Attempted
743633026585	477936	Sealed	Monitor Well	Mw-B-117	201 2nd Av Ne	Rochester	58	05/15/1991	Not Available	WEL	Not Attempted
743633026585	477937	Sealed	Monitor Well	Mw-B-118	201 2nd Av Ne	Rochester	43	05/16/1991	Not Available	WEL	Not Attempted
743633026675	H36646	Sealed	Not Available	Peoples Natural Gas	Not Available	Rochester	72	7/7/1993	Not Available	WEL	Not Attempted
743633026675	H77416	Sealed	Not Available	Peoples Natural Gas	Not Available	Rochester	42	7/8/1993	Not Available	WEL	Not Attempted
743633026675	H77417	Sealed	Not Available	Peoples Natural Gas	Not Available	Rochester	42	7/8/1993	Not Available	WEL	Not Attempted
743633026854	331730	Sealed	Environmental	Pb1	30 Civic Center Dr Se	Rochester	55	09/03/2014	Not Available	WEL	Not Attempted
743633026854	331719	Sealed	Environmental	Pb1-14	30 Civic Center Dr Se	Rochester	56	09/02/2014	Not Available	WEL	Not Attempted
743633026854	331720	Sealed	Environmental	Pb2-14	30 Civic Center Dr Se	Rochester	51	09/02/2014	Not Available	WEL	Not Attempted
743633026854	331721	Sealed	Environmental	Pb3-14	30 Civic Center Dr Se	Rochester	53	09/02/2014	Not Available	WEL	Not Attempted
743634026538	H94656	Sealed	Not Available	Dose, Ken	121 Tenth Av Se	Rochester	42	11/30/1986	Not Available	WEL	Not Attempted
743634026628	331724	Sealed	Environmental	Boys/Girls Club	1026 Center St E	Rochester	45	04/18/2012	Not Available	WEL	Not Attempted
743634026628	H211734	Sealed	Not Available	Isd 535/rochester	1026 Center St E	Rochester	12	8/13/2003	Not Available	WEL	Not Attempted
743641014792	H262381	Sealed	Not Available	Arnoco Bp	201 N Broadway	Rochester	25	9/13/2007	Not Available	WEL	Not Attempted
743643026860	624443	Sealed	Remedial	EW-3	1500 7th St Nw	Rochester	20	02/18/1999	MTPL	WEL	Not Attempted
743643026860	622672	Sealed	Monitor Well	Mw-10	1500 7th St Nw	Rochester	200	06/24/1999	OPDC	WEL	Not Attempted
743643026860	541589	Sealed	Monitor Well	Mw-22	2nd Ave & 2nd St Lm	Rochester	26	06/20/1994	QWTA	WEL	Not Attempted
743643026860	541588	Sealed	Monitor Well	Mw-23	Not Available	Rochester	26	06/19/1994	QWTA	WEL	Not Attempted
743643026860	640765	Sealed	Monitor Well	Mw-6	1832B 3rd Av	Rochester	33	01/17/2000	Not Available	WEL	Not Attempted
743643026860	640766	Sealed	Monitor Well	Mw-7	1832B 3rd Av	Rochester	35	01/17/2000	Not Available	WEL	Not Attempted
743643026860	624441	Sealed	Monitor Well	Mw-8	7th St W	Rochester	29	02/19/1999	QWTA	WEL	Not Attempted
743643026860	643477	Sealed	Monitor Well	Mw-8	R.O.W. 3rd Av Se	Rochester	36	03/10/2000	Not Available	WEL	Not Attempted
743643026860	624442	Sealed	Monitor Well	Mw-9	7th St W	Rochester	20	02/19/1999	OPDC	WEL	Not Attempted
743643026860	340229	Sealed	Environmental	Not Available	315 1st Av Nw	Rochester	50	07/17/2017	Not Available	WEL	Not Attempted
743643026860	624447	Sealed	Remedial	Rw 2	7 St W	Rochester	100	02/19/1999	Not Available	WEL	Not Attempted
743643026860	277467	Sealed	Test Well	Tw -1	2630 Broadway Sh	Rochester	59	04/11/2016	Not Available	WEL	Not Attempted
Not Available	H228156	Sealed	Not Available	Abolt, Alma	3602 Sherwood Pl Se	Rochester	89	1/19/2005	Not Available	WEL	Not Attempted
Not Available	H71211	Sealed	Not Available	Ace Worldwide Trans	2725 Whynaught Ct	Rochester	9	7/6/1999	Not Available	WEL	Not Attempted
Not Available	H143633	Sealed	Not Available	Ace Worldwide Transportation	2725 Whynaught Ct Se	Rochester	17	8/20/1999	Not Available	WEL	Not Attempted

Table C-3-1

**Sealed Wells in the DWSMAs  
Rochester Public Utilities Part 2 WHPP Amendment**

PID No.	Unique No.	Status	Use	Well Name	Well Location	City	Total Sealed Depth (Feet)	Date Completed/Sealed	Aquifer	PCS Code	Location Verified
Not Available	H143634	Sealed	Not Available	Ace Worldwide Transportation	2729 Whynaught Ct Se	Rochester	22	8/20/1999	Not Available	WEL	Not Attempted
Not Available	H174050	Sealed	Not Available	Adams, David	2714 Markay St Se	Rochester	73	12/28/2001	Not Available	WEL	Not Attempted
Not Available	H215221	Sealed	Not Available	Adams, David/lori	2505 Pearl Ct	Rochester	62	4/14/2004	Not Available	WEL	Not Attempted
Not Available	H218345	Sealed	Not Available	Adams, Theodore	607 Sunnydale La Se	Rochester	118	3/6/2005	Not Available	WEL	Not Attempted
Not Available	H94680	Sealed	Not Available	Admiral Merchant Building	3530 Hwy 63 S	Rochester	228	6/8/1987	Not Available	WEL	Not Attempted
Not Available	H243076	Sealed	Not Available	Ailts, Joshua	308 33rd St Sw	Rochester	95	6/22/2006	Not Available	WEL	Not Attempted
Not Available	H208012	Sealed	Not Available	Alden, Tim	324 16th St Sw	Rochester	33	5/15/2003	Not Available	WEL	Not Attempted
Not Available	H4664	Sealed	Not Available	Allen, Dan	Not Available	Rochester	122	10/24/1989	Not Available	WEL	Not Attempted
Not Available	H202011	Sealed	Not Available	Allen, Joel	607 Southtown Heights Dr Sw	Rochester	167	5/6/2004	Not Available	WEL	Not Attempted
Not Available	H162671	Sealed	Not Available	Amaris, Jeffrey	2518 25th Av Se	Rochester	66	10/19/2000	Not Available	WEL	Not Attempted
Not Available	503638	Sealed	Monitor Well	Amoco Oil Co. Mw-4	451 16th Av Nw	Rochester	18	02/11/1987	QWTA	WEL	Not Attempted
Not Available	H111421	Sealed	Not Available	Amoco Oil Company	2276 Hwy 63	Rochester	16	11/1/1996	Not Available	WEL	Not Attempted
Not Available	H178069	Sealed	Not Available	Amoco Oil Company	2110 37th St Nw	Rochester	20	2/15/2001	Not Available	WEL	Not Attempted
Not Available	H177525	Sealed	Not Available	Amoco Oil Company	451 16th Av	Rochester	16	12/19/2000	Not Available	WEL	Not Attempted
Not Available	H181399	Sealed	Not Available	Amoco Oil Company	2110 37th St Nw	Rochester	32	6/4/2001	Not Available	WEL	Not Attempted
Not Available	H244975	Sealed	Not Available	Anderson, Bruce	200 20th St Se	Rochester	52	9/5/2008	Not Available	WEL	Not Attempted
Not Available	409486	Sealed	Abandoned	Anderson, Dave	2208 4th Av Sw	Rochester	140	07/23/1985	Not Available	WEL	Not Attempted
Not Available	H94657	Sealed	Not Available	Anderson, Dave	2208 Fourth Av Sw	Rochester	140	7/23/1985	Not Available	WEL	Not Attempted
Not Available	H16396	Sealed	Not Available	Anderson, Donald	101 22nd St Sw	Rochester	120	12/6/1991	Not Available	WEL	Not Attempted
Not Available	H196008	Sealed	Not Available	Anderson, Gary	2603 22nd Av Se	Rochester	198	6/24/2003	Not Available	WEL	Not Attempted
Not Available	H7176	Sealed	Not Available	Anderson, Gregory C	1926 31st Pl Nw	Rochester	117	10/1/1990	Not Available	WEL	Not Attempted
Not Available	H215224	Sealed	Not Available	Anderson, Kevin	2309 Pearl Ct Se	Rochester	66	4/1/2005	Not Available	WEL	Not Attempted
Not Available	H79464	Sealed	Not Available	Anderson, Robert	Not Available	Rochester	160	4/2/1992	Not Available	WEL	Not Attempted
Not Available	H13060	Sealed	Not Available	Anderson, Rolland	Not Available	Rochester	125	8/13/1991	Not Available	WEL	Not Attempted
Not Available	H217608	Sealed	Not Available	Andrist, John/arloene	1914 First Av Se	Rochester	41	12/18/2003	Not Available	WEL	Not Attempted
Not Available	770428	Sealed	Monitor Well	Angelici, Mary	2101 2nd St Sw	Rochester	25	03/16/2009	Not Available	WEL	Not Attempted
Not Available	H53922	Sealed	Not Available	Apache Mall	1100 Hwy 14 W	Rochester	24	5/11/1995	Not Available	WEL	Not Attempted
Not Available	H31138	Sealed	Not Available	Apfel, James/mary	926 17th Av Sw	Rochester	75	5/21/1993	Not Available	WEL	Not Attempted
Not Available	H79465	Sealed	Not Available	Arndorfer, Mark C.	125 21st St Se	Rochester	51	6/5/1992	Not Available	WEL	Not Attempted
Not Available	H234455	Sealed	Not Available	Arneson, Ted	612 11th Av Nw	Rochester	20	5/26/2005	Not Available	WEL	Not Attempted
Not Available	H232722	Sealed	Not Available	Arnold, Lowell	3015 19th Av Se	Rochester	47	6/22/2006	Not Available	WEL	Not Attempted
Not Available	H232710	Sealed	Not Available	Arrow Motors	2344 Marion Dr Se	Rochester	15	6/17/2005	Not Available	WEL	Not Attempted
Not Available	591132	Sealed	Other	As-1-8	1106 15th Av Se	Rochester	26	10/16/1996	Not Available	WEL	Not Attempted
Not Available	120019	Sealed	Domestic	Ashenmacher, James	Not Available	Rochester	350	07/14/1976	OPDC	WEL	Not Attempted
Not Available	H273120	Sealed	Not Available	Atwell, Thomas D.	800 12th Av Sw	Rochester	451	7/22/2009	Not Available	WEL	Not Attempted
Not Available	H190715	Sealed	Not Available	Augeson, Dewayne	2536 Oakridge Dr Sw	Rochester	176	6/25/2002	Not Available	WEL	Not Attempted
Not Available	H120909	Sealed	Not Available	B & F Distributing	4100 Hwy 63 S	Rochester	44	4/17/1996	Not Available	WEL	Not Attempted
Not Available	H141028	Sealed	Not Available	B & F Distributing	1832 Third Av Se	Rochester	18	10/1/1998	Not Available	WEL	Not Attempted
Not Available	H46291	Sealed	Not Available	B & F Distributing, Inc.	4100 Hwy 63 S	Rochester	119	3/28/1994	Not Available	WEL	Not Attempted
Not Available	594287	Sealed	Remedial	B And F Distributing	4100 63 Hy S	Rochester	30	05/08/1997	Not Available	WEL	Not Attempted
Not Available	629384	Sealed	Not Available	B And F Distributing	1832 Third St	Rochester	30	12/13/2006	Not Available	WEL	Not Attempted
Not Available	609925	Sealed	Not Available	B And F Distributing	1830 Third Av Se	Rochester	23	12/13/2006	Not Available	WEL	Not Attempted
Not Available	594288	Sealed	Remedial	B And F Distributing	4100 63 Hy S	Rochester	30	05/08/1997	Not Available	WEL	Not Attempted
Not Available	H226332	Sealed	Not Available	Bachman, Roger/kay	3009 19th Av Se	Rochester	75	9/26/2005	Not Available	WEL	Not Attempted
Not Available	H218317	Sealed	Not Available	Baias, Simona/mirce	2401 Pearl Ct Se	Rochester	48	1/24/2005	Not Available	WEL	Not Attempted
Not Available	H84919	Sealed	Not Available	Baihly, George	1805 Salem Rd Sw	Rochester	75	10/16/1992	Not Available	WEL	Not Attempted
Not Available	H128259	Sealed	Not Available	Baihly, George	1805 Salem Rd Sw	Rochester	35	10/23/1992	Not Available	WEL	Not Attempted
Not Available	H94707	Sealed	Not Available	Bailey, Maxine	2429 22nd Av Se	Rochester	55	11/29/1985	Not Available	WEL	Not Attempted
Not Available	H190709	Sealed	Not Available	Bailey, Steven F.	2504 22nd Av Se	Rochester	168	3/26/2002	Not Available	WEL	Not Attempted
Not Available	H157248	Sealed	Not Available	Baker Oil	1836 Third Av Se	Rochester	65	9/17/1999	Not Available	WEL	Not Attempted
Not Available	H187233	Sealed	Not Available	Baker Oil	1836 Third Av Se	Rochester	12	10/8/2001	Not Available	WEL	Not Attempted
Not Available	H141032	Sealed	Not Available	Baker Oil Company	1836 Third Av Se	Rochester	23	8/11/1998	Not Available	WEL	Not Attempted
Not Available	H118016	Sealed	Not Available	Baker, Jack	1836 Third Av Se	Rochester	26	6/26/1997	Not Available	WEL	Not Attempted
Not Available	H53865	Sealed	Not Available	Baker, Lillian K.	2308 Third Av Sw	Rochester	185	6/20/1995	Not Available	WEL	Not Attempted
Not Available	H79470	Sealed	Not Available	Baker, Ron	1728 Second Av Se	Rochester	46	6/30/1992	Not Available	WEL	Not Attempted
Not Available	H244958	Sealed	Not Available	Bakken, David	1916 Third St Sw	Rochester	30	10/31/2006	Not Available	WEL	Not Attempted
Not Available	180592	Sealed	Domestic	Balduan, Clarence	70 55th St Ne	Cascade Twp	400	08/06/1982	CJDN	WEL	Not Attempted
Not Available	H184070	Sealed	Not Available	Banick, Theodore	2203 30th Av Se	Rochester	67	10/24/2001	Not Available	WEL	Not Attempted
Not Available	H55794	Sealed	Not Available	Bankers Trust Company Of California	1242 Marion Rd Se	Rochester	22	11/23/1994	Not Available	WEL	Not Attempted
Not Available	H55795	Sealed	Not Available	Bankers Trust Of California	1242 Marion Rd Se	Rochester	24	11/23/1994	Not Available	WEL	Not Attempted

Table C-3-1

**Sealed Wells in the DWSMAs  
Rochester Public Utilities Part 2 WHPP Amendment**

PID No.	Unique No.	Status	Use	Well Name	Well Location	City	Total Sealed Depth (Feet)	Date Completed/Sealed	Aquifer	PCS Code	Location Verified
Not Available	H43723	Sealed	Not Available	Barnhill, David L.	2030 31st Pl Nw	Rochester	150	5/17/1994	Not Available	WEL	Not Attempted
Not Available	H210909	Sealed	Not Available	Bartsch, Timothy	2818 22nd St Se	Rochester	66	8/20/2003	Not Available	WEL	Not Attempted
Not Available	H84957	Sealed	Not Available	Bass, Alan	212 18th St Sw	Rochester	75	2/9/1993	Not Available	WEL	Not Attempted
Not Available	H228533	Sealed	Not Available	Bastian, Scott	2719 40th Av Se	Rochester	226	8/30/2006	Not Available	WEL	Not Attempted
Not Available	H62052	Sealed	Not Available	Beach, Dorothy	818 Ninth Av Se	Rochester	47	4/26/1995	Not Available	WEL	Not Attempted
Not Available	H195994	Sealed	Not Available	Beck, Donald	2615 25th Av Se	Rochester	153	7/16/2003	Not Available	WEL	Not Attempted
Not Available	H41175	Sealed	Not Available	Beck, Steven	2110 Fifth Av Sw	Rochester	99	12/3/1993	Not Available	WEL	Not Attempted
Not Available	H100184	Sealed	Not Available	Becker, Ed	1605 Civic Center Dr Nw	Rochester	58	2/25/1997	Not Available	WEL	Not Attempted
Not Available	H167679	Sealed	Not Available	Becker, Robert	2515 23rd Av Se	Rochester	89	9/20/2000	Not Available	WEL	Not Attempted
Not Available	H247376	Sealed	Not Available	Beed, Don	4322 Manor View Dr Nw	Rochester	125	3/3/2008	Not Available	WEL	Not Attempted
Not Available	H223806	Sealed	Not Available	Bendickson, Robert	501 33rd St Sw	Rochester	155	7/2/2008	Not Available	WEL	Not Attempted
Not Available	H196034	Sealed	Not Available	Benike, Arlene	303 33rd St Sw	Rochester	80	8/5/2003	Not Available	WEL	Not Attempted
Not Available	H190743	Sealed	Not Available	Benike, Janette	2707 26th Av Se	Rochester	307	9/9/2002	Not Available	WEL	Not Attempted
Not Available	H173153	Sealed	Not Available	Bennett, Lorrie	2430 Riverview Heights Dr Ne	Rochester	240	5/9/2001	Not Available	WEL	Not Attempted
Not Available	H213270	Sealed	Not Available	Benson, Curtis/barba	208 Strathmore La Se	Rochester	115	9/16/2004	Not Available	WEL	Not Attempted
Not Available	H165807	Sealed	Not Available	Benson, Vern	631 Toogood Ct Sw	Rochester	204	5/15/2000	Not Available	WEL	Not Attempted
Not Available	H84901	Sealed	Not Available	Berg, David C.	1615 Fourth St Se	Rochester	39	8/4/1992	Not Available	WEL	Not Attempted
Not Available	H210925	Sealed	Not Available	Berg, Eleanor	638 Southtown Heights Dr Sw	Rochester	225	12/29/2004	Not Available	WEL	Not Attempted
Not Available	H176425	Sealed	Not Available	Berge, Kenneth	1451 Woodland Dr Sw	Rochester	328	6/25/2001	Not Available	WEL	Not Attempted
Not Available	H38250	Sealed	Not Available	Berndt, Dorothy	323 21st Av Sw	Rochester	78	5/28/1993	Not Available	WEL	Not Attempted
Not Available	H213853	Sealed	Not Available	Berven, Ronald	306 Strathmore La Se	Rochester	115	11/5/2004	Not Available	WEL	Not Attempted
Not Available	H187589	Sealed	Not Available	Beske, Patric	103 Oakridge Dr Sw	Rochester	110	10/31/2002	Not Available	WEL	Not Attempted
Not Available	H27328	Sealed	Not Available	Bierbaum, Glen	404 21st St Sw	Rochester	70	5/19/1993	Not Available	WEL	Not Attempted
Not Available	H268127	Sealed	Not Available	Bigelow And Sons Enterprises	5401 55th St Nw	Rochester	125	7/17/2009	Not Available	WEL	Not Attempted
Not Available	H117704	Sealed	Not Available	Birgin, Paul	2664 Erin La Ne	Rochester	123	5/13/1999	Not Available	WEL	Not Attempted
Not Available	H196002	Sealed	Not Available	Bjerke, Roger	3840 30th St Se	Marion	25	10/10/2002	Not Available	WEL	Not Attempted
Not Available	H184082	Sealed	Not Available	Bjoraker, Mike	2311 Fifth St Sw	Rochester	175	11/28/2001	Not Available	WEL	Not Attempted
Not Available	H219721	Sealed	Not Available	Blair, Henry	3603 Sherwood Pl Se	Rochester	101	12/9/2004	Not Available	WEL	Not Attempted
Not Available	H213893	Sealed	Not Available	Blake, Gregory	3929 Kahoun Ct Se	Rochester	165	2/22/2005	Not Available	WEL	Not Attempted
Not Available	H197055	Sealed	Not Available	Blohm, Irene	2911 Fremont Ct Sw	Rochester	130	10/18/2002	Not Available	WEL	Not Attempted
Not Available	H117726	Sealed	Not Available	Bluhm, Jerry	2904 Whynaucht Ct Se	Rochester	22	8/19/1999	Not Available	WEL	Not Attempted
Not Available	H202026	Sealed	Not Available	Boelter, Robert L.	2701 26th Av Se	Rochester	239	12/22/2003	Not Available	WEL	Not Attempted
Not Available	H43690	Sealed	Not Available	Boettger, Curtis	2565 Oak Hills Dr Sw	Rochester	129	10/28/1993	Not Available	WEL	Not Attempted
Not Available	H176404	Sealed	Not Available	Bonnes, Glenn	2201 Fifth St Sw	Rochester	86	11/15/2000	Not Available	WEL	Not Attempted
Not Available	H210947	Sealed	Not Available	Book, Melissa	407 Strathmore La Se	Rochester	102	5/5/2004	Not Available	WEL	Not Attempted
Not Available	H158549	Sealed	Not Available	Bourne, Rita	1103 Skyline Dr Sw	Rochester	172	10/25/2000	Not Available	WEL	Not Attempted
Not Available	H101026	Sealed	Not Available	Bowen, Craig	216 19th Av Sw	Rochester	32	7/24/1996	Not Available	WEL	Not Attempted
Not Available	H162700	Sealed	Not Available	Bowen, Juan	1501 Woodland Dr Sw	Rochester	270	6/3/2001	Not Available	WEL	Not Attempted
Not Available	H213881	Sealed	Not Available	Boxrud, Edward	3945 Kahoun St Se	Rochester	100	12/23/2003	Not Available	WEL	Not Attempted
Not Available	H0303759	Sealed	Not Available	Boys And Gilsr Club Of Rochester	E 920 Center St	Rochester	16	4/16/2012	Not Available	WEL	Not Attempted
Not Available	H0301396	Sealed	Not Available	Boys Girl Club	921 First St SE	Rochester	45	4/18/2012	Not Available	WEL	Not Attempted
Not Available	H0301398	Sealed	Not Available	Boys Girl Club	E 1026 Center St	Rochester	45	4/18/2012	Not Available	WEL	Not Attempted
Not Available	331723	Sealed	Environmental	Boys/Girls Club	921 1st St Se	Rochester	45	04/18/2012	Not Available	WEL	Not Attempted
Not Available	H174019	Sealed	Not Available	Boysen, Craig	2671 Elmcroft Dr Sw	Rochester	278	4/30/2002	Not Available	WEL	Not Attempted
Not Available	H202036	Sealed	Not Available	Boysen, Judy K.	2903 Fremont Ct Sw	Rochester	156	12/23/2003	Not Available	WEL	Not Attempted
Not Available	H202538	Sealed	Not Available	Bp Products	19th Av Nw	Rochester	20	11/26/2002	Not Available	WEL	Not Attempted
Not Available	462003	Sealed	Not Available	Bp Products North America, Inc., Global	Hwy 14 At Sixth Se	Rochester	17	5/12/2008	Not Available	WEL	Not Attempted
Not Available	H190723	Sealed	Not Available	Brakke, Charles	2730 25th Av Se	Rochester	206	5/2/2002	Not Available	WEL	Not Attempted
Not Available	H43728	Sealed	Not Available	Brakke, Donald	2427 23rd Av Se	Rochester	11	12/21/1993	Not Available	WEL	Not Attempted
Not Available	H162672	Sealed	Not Available	Brakke, Donald	2433 23rd Av Se	Rochester	66	11/9/2000	Not Available	WEL	Not Attempted
Not Available	H196020	Sealed	Not Available	Brandt, Arthur	2903 20th St Se	Rochester	75	5/9/2003	Not Available	WEL	Not Attempted
Not Available	H210929	Sealed	Not Available	Brannan, Kirk	2922 Pinewood Rd Se	Rochester	100	3/19/2004	Not Available	WEL	Not Attempted
Not Available	H77091	Sealed	Not Available	Braun Intertec Environmental, Inc.	1025 Fourth St Se	Rochester	0	11/9/1994	Not Available	WEL	Not Attempted
Not Available	H246415	Sealed	Not Available	Brehmer, Constance	35 Sunnydale La Se	Rochester	104	8/17/2007	Not Available	WEL	Not Attempted
Not Available	H210935	Sealed	Not Available	Bremmer, James	205 Sunnydale La Se	Rochester	120	6/18/2004	Not Available	WEL	Not Attempted
Not Available	H247365	Sealed	Not Available	Bremseth, Daniel	2518 Pearl Ct Se	Rochester	65	8/19/2008	Not Available	WEL	Not Attempted
Not Available	H187560	Sealed	Not Available	Brintnall, Joan	3536 20th St Se	Rochester	12	12/26/2001	Not Available	WEL	Not Attempted
Not Available	H213900	Sealed	Not Available	Broadwater, Tom/deanna	3806 Sunnydale La Se	Rochester	120	11/4/2004	Not Available	WEL	Not Attempted
Not Available	H195964	Sealed	Not Available	Brogan, Thomas	204 33rd St Sw	Rochester	95	9/22/2003	Not Available	WEL	Not Attempted
Not Available	H167693	Sealed	Not Available	Brouwers, Rodney/janic	2528 22nd Av Se	Rochester	85	10/26/2000	Not Available	WEL	Not Attempted

Table C-3-1

**Sealed Wells in the DWSMAs  
Rochester Public Utilities Part 2 WHPP Amendment**

PID No.	Unique No.	Status	Use	Well Name	Well Location	City	Total Sealed Depth (Feet)	Date Completed/Sealed	Aquifer	PCS Code	Location Verified
Not Available	H16793	Sealed	Not Available	Brown, Al	Not Available	Rochester	124	12/12/1991	Not Available	WEL	Not Attempted
Not Available	H94771	Sealed	Not Available	Brown, Charles	408 21st St Sw	Rochester	0	7/28/1986	Not Available	WEL	Not Attempted
Not Available	H210915	Sealed	Not Available	Brown, David	2135 E River Rd Ne	Rochester	70	7/10/2003	Not Available	WEL	Not Attempted
Not Available	H100164	Sealed	Not Available	Brown, Joyce	718 Tenth St Se	Rochester	45	10/3/1996	Not Available	WEL	Not Attempted
Not Available	H202003	Sealed	Not Available	Brueske, Roger	2911 22nd St Se	Rochester	72	9/24/2002	Not Available	WEL	Not Attempted
Not Available	H195984	Sealed	Not Available	Bucknell, Kyle	1248 Marion Rd	Rochester	25	4/15/2003	Not Available	WEL	Not Attempted
Not Available	H273135	Sealed	Not Available	Budd, Warren R.	312 36th Av Se	Rochester	90	12/2/2009	Not Available	WEL	Not Attempted
Not Available	H215234	Sealed	Not Available	Bunnell, Lester	3906 Sunnydale La Se	Rochester	118	1/26/2005	Not Available	WEL	Not Attempted
Not Available	H196045	Sealed	Not Available	Burke, Joan	2718 25th Av Se	Rochester	190	5/26/2004	Not Available	WEL	Not Attempted
Not Available	432062	Sealed	Abandoned	Cachiaras, Joe	2017 31st Pl Nw	Rochester	117	09/22/1987	Not Available	WEL	Not Attempted
Not Available	H94726	Sealed	Not Available	Cachiaras, Joe	2017 31st Pl Nw	Rochester	117	8/31/1987	Not Available	WEL	Not Attempted
Not Available	H247397	Sealed	Not Available	Cada, Michael	512 Strathmore La Se	Rochester	111	5/2/2008	Not Available	WEL	Not Attempted
Not Available	428008	Sealed	Abandoned	Cadwell, Sharon	601 20th St Sw	Rochester	208	12/29/1986	Not Available	WEL	Not Attempted
Not Available	H4683	Sealed	Not Available	Cadwell, Sharon	601 20th St Sw	Rochester	208	12/29/1986	Not Available	WEL	Not Attempted
Not Available	H94655	Sealed	Not Available	Cadwell, Sharon	601 20th St Sw	Rochester	208	12/29/1986	Not Available	WEL	Not Attempted
Not Available	H143607	Sealed	Not Available	Caine, Paige	1734 First St Sw	Rochester	37	10/29/1998	Not Available	WEL	Not Attempted
Not Available	H63996	Sealed	Not Available	Campbell, Marie	2020 14th St Se	Rochester	68	3/5/1996	Not Available	WEL	Not Attempted
Not Available	H196035	Sealed	Not Available	Campion, Daniel/mary	412 Sw33rd St	Rochester	140	6/30/2003	Not Available	WEL	Not Attempted
Not Available	H215219	Sealed	Not Available	Carlan, Edward	404 36th Av Se	Rochester	100	11/6/2003	Not Available	WEL	Not Attempted
Not Available	H215243	Sealed	Not Available	Carlson, Jeff/chris	3944 Kahoun St Se	Rochester	18	11/19/2003	Not Available	WEL	Not Attempted
Not Available	H165802	Sealed	Not Available	Casey's General Store, Inc.	1210 Marion Rd Se	Rochester	25	4/21/2000	Not Available	WEL	Not Attempted
Not Available	H165815	Sealed	Not Available	Caskey, Pat	2645 Riverside La Ne	Rochester	129	7/6/2000	Not Available	WEL	Not Attempted
Not Available	H53920	Sealed	Not Available	Chadwick, Gary	332 23rd St Ne	Rochester	154	9/13/1994	Not Available	WEL	Not Attempted
Not Available	H16796	Sealed	Not Available	Chambers, Dale	Not Available	Rochester	204	12/12/1991	Not Available	WEL	Not Attempted
Not Available	H16791	Sealed	Not Available	Chambers, Mark	Not Available	Rochester	187	12/19/1991	Not Available	WEL	Not Attempted
Not Available	478649	Sealed	Monitor Well	Champion Auto Mw-1	2091 Broadway S	Rochester	55	01/07/1992	Not Available	WEL	Not Attempted
Not Available	478650	Sealed	Monitor Well	Champion Auto Mw-2	2091 Broadway S	Rochester	10	01/07/1992	Not Available	WEL	Not Attempted
Not Available	478651	Sealed	Monitor Well	Champion Auto Mw-3	2091 Broadway S	Rochester	10	01/07/1992	Not Available	WEL	Not Attempted
Not Available	478652	Sealed	Monitor Well	Champion Auto Mw-4	2091 Broadway S	Rochester	10	01/07/1992	Not Available	WEL	Not Attempted
Not Available	H28121	Sealed	Not Available	Chateau Limited Partnership	15 First St Sw	Rochester	400	1/12/1984	Not Available	WEL	Not Attempted
Not Available	H13070	Sealed	Not Available	Chesnutt, Robert	205 21st St Sw	Rochester	67	8/13/1991	Not Available	WEL	Not Attempted
Not Available	H230239	Sealed	Not Available	Chilson, Jeremy C.	1803 Hillview La Se	Rochester	82	11/21/2005	Not Available	WEL	Not Attempted
Not Available	H210931	Sealed	Not Available	Christ Lutheran Church	2904 Se20th St	Rochester	95	7/10/2003	Not Available	WEL	Not Attempted
Not Available	H228512	Sealed	Not Available	Christenson, Roger	2824 Fairview Ct Se	Rochester	214	4/6/2005	Not Available	WEL	Not Attempted
Not Available	H185451	Sealed	Not Available	Cinimagic Theater	19th (& 22 Ch) St Nw	Cascade	19	8/9/2001	Not Available	WEL	Not Attempted
Not Available	H226347	Sealed	Not Available	City Financial	203 23rd Av Sw	Rochester	68	10/22/2004	Not Available	WEL	Not Attempted
Not Available	697036	Sealed	Dewatering Well	City Of Rochester	201 4th St Se	Rochester	29	04/05/2004	QWTA	WEL	Not Attempted
Not Available	812001	Sealed	Environmental	City Of Rochester	48 St Sw	Rochester	14	06/09/2015	Not Available	WEL	Not Attempted
Not Available	630016	Sealed	Abandoned	City Of Rochester	201 4th St Se	Rochester	29	05/08/2000	Not Available	WEL	Not Attempted
Not Available	762728	Sealed	Dewatering Well	City Of Rochester	201 4th St Se	Rochester	39	08/12/2008	Not Available	WEL	Not Attempted
Not Available	H232720	Sealed	Not Available	Clark Mcalister, Shelly L.	2802 19th Av Se	Rochester	65	11/8/2005	Not Available	WEL	Not Attempted
Not Available	451068	Sealed	Test Well	Clark Oil Mw-2	1946 Broadway S	Rochester	11	04/18/1989	QWTA	WEL	Not Attempted
Not Available	H84958	Sealed	Not Available	Clark, Russle	2119 Third St Sw	Rochester	80	2/9/1993	Not Available	WEL	Not Attempted
Not Available	H109052	Sealed	Not Available	Clay Ewers, Estate Of	4900 Hwy 52 N	Rochester	32	8/26/1996	Not Available	WEL	Not Attempted
Not Available	H184081	Sealed	Not Available	Clement, Raymond	509 28th St Sw	Rochester	211	2/25/2002	Not Available	WEL	Not Attempted
Not Available	H40348	Sealed	Not Available	Clements Chevrolet/Tires Plus	1228 Apache Dr Sw	Rochester	20	3/16/1994	Not Available	WEL	Not Attempted
Not Available	H84923	Sealed	Not Available	Clink, William E.	3302 Pinewood Rd Se	Rochester	112	10/14/1992	Not Available	WEL	Not Attempted
Not Available	432063	Sealed	Abandoned	Clover, Russell	2016 31st Pl Nw	Rochester	102	09/25/1987	Not Available	WEL	Not Attempted
Not Available	H94724	Sealed	Not Available	Clover, Russell	2016 31st Pl Nw	Rochester	102	8/31/1987	Not Available	WEL	Not Attempted
Not Available	H215207	Sealed	Not Available	Cobb, Raymond/lind	3825 Sunnydale La Se	Rochester	135	9/2/2004	Not Available	WEL	Not Attempted
Not Available	H167685	Sealed	Not Available	Cocker, Grant	2535 23rd Av Se	Rochester	228	1/17/2001	Not Available	WEL	Not Attempted
Not Available	H125242	Sealed	Not Available	Coker, Jon/kay	1605 Fifth St Ne	Rochester	30	6/3/1998	Not Available	WEL	Not Attempted
Not Available	H287133	Sealed	Not Available	Cole, Ryan	107 Oakridge Dr Sw	Rochester	126	7/28/2010	Not Available	WEL	Not Attempted
Not Available	H187598	Sealed	Not Available	Colwell, Mike/lori	19 28th St Sw	Rochester	190	2/21/2003	Not Available	WEL	Not Attempted
Not Available	H158507	Sealed	Not Available	Community Presbyterian Church	3705 55th St Nw	Rochester	134	9/8/1999	Not Available	WEL	Not Attempted
Not Available	H273842	Sealed	Not Available	Condon, Jennifer	2607 Gates Dr Sw	Rochester	190	7/1/2009	Not Available	WEL	Not Attempted
Not Available	H284989	Sealed	Not Available	Connelly, Nancy	3226 Rr Pinewood Se	Rochester	270	7/14/2010	Not Available	WEL	Not Attempted
Not Available	H44957	Sealed	Not Available	Conoco Oil Company	210 Fourth St S	Rochester	20	9/17/1994	Not Available	WEL	Not Attempted
Not Available	H222798	Sealed	Not Available	Conoco Phillips	1106 15th Av Se	Rochester	24	5/18/2004	Not Available	WEL	Not Attempted
Not Available	H245236	Sealed	Not Available	Conoco Phillips	1607 S Broadway	Rochester	29	5/19/2006	Not Available	WEL	Not Attempted

Table C-3-1

**Sealed Wells in the DWSMAs  
Rochester Public Utilities Part 2 WHPP Amendment**

PID No.	Unique No.	Status	Use	Well Name	Well Location	City	Total Sealed Depth (Feet)	Date Completed/Sealed	Aquifer	PCS Code	Location Verified
Not Available	H245225	Sealed	Not Available	Conoco Phillips	1607 S Broadway Av	Rochester	34	5/19/2006	Not Available	WEL	Not Attempted
Not Available	H245235	Sealed	Not Available	Conoco Phillips	1607 S Broadway	Rochester	30	5/19/2006	Not Available	WEL	Not Attempted
Not Available	H245234	Sealed	Not Available	Conoco Phillips	1607 S Broadway	Rochester	30	5/19/2006	Not Available	WEL	Not Attempted
Not Available	H245239	Sealed	Not Available	Conoco Phillips	1607 S Broadway	Rochester	29	5/19/2006	Not Available	WEL	Not Attempted
Not Available	H245240	Sealed	Not Available	Conoco Phillips	1607 S Broadway	Rochester	30	5/19/2006	Not Available	WEL	Not Attempted
Not Available	H245242	Sealed	Not Available	Conoco Phillips	1607 S Broadway	Rochester	32	5/19/2006	Not Available	WEL	Not Attempted
Not Available	H245243	Sealed	Not Available	Conoco Phillips	1607 S Broadway	Rochester	34	5/19/2006	Not Available	WEL	Not Attempted
Not Available	H245244	Sealed	Not Available	Conoco Phillips	1607 S Broadway	Rochester	34	5/19/2006	Not Available	WEL	Not Attempted
Not Available	H245245	Sealed	Not Available	Conoco Phillips	1607 S Broadway	Rochester	39	5/19/2006	Not Available	WEL	Not Attempted
Not Available	H111186	Sealed	Not Available	Conoco Store #23028	1106 15th Av Se	Rochester	25	1/9/1997	Not Available	WEL	Not Attempted
Not Available	449405	Sealed	Not Available	Conoco, Inc.	1106 15th Av Se	Rochester	29	5/19/2006	Not Available	WEL	Not Attempted
Not Available	552500	Sealed	Not Available	Conoco, Inc.	210 Fourth St Se	Rochester	22	9/18/1996	Not Available	WEL	Not Attempted
Not Available	552501	Sealed	Not Available	Conoco, Inc.	210 Fourth St Se	Rochester	22	9/18/1996	Not Available	WEL	Not Attempted
Not Available	H4652	Sealed	Not Available	Conoco, Inc.	1106 15th Av Se	Rochester	22	4/17/1990	Not Available	WEL	Not Attempted
Not Available	H4653	Sealed	Not Available	Conoco, Inc.	1106 15th Av Se	Rochester	22	4/17/1990	Not Available	WEL	Not Attempted
Not Available	H4656	Sealed	Not Available	Conoco, Inc.	1106 15th Av Se	Rochester	31	4/17/1990	Not Available	WEL	Not Attempted
Not Available	H4657	Sealed	Not Available	Conoco, Inc.	1106 15th Av Se	Rochester	20	4/17/1990	Not Available	WEL	Not Attempted
Not Available	H37546	Sealed	Not Available	Conoco, Inc.	1106 15th Av Se	Rochester	29	1/31/1996	Not Available	WEL	Not Attempted
Not Available	H73950	Sealed	Not Available	Conoco, Inc.	1607 Broadway Av S	Rochester	36	5/24/1996	Not Available	WEL	Not Attempted
Not Available	H200177	Sealed	Not Available	Conoco, Inc.	1106 15th Av Se	Rochester	25	8/6/2002	Not Available	WEL	Not Attempted
Not Available	H233715	Sealed	Not Available	Cordie, David	2187 30th Av Se	Rochester	160	7/12/2005	Not Available	WEL	Not Attempted
Not Available	H3508	Sealed	Not Available	Cordul Establishment	31st (& 48th St) Av Nw	Rochester	140	10/9/1990	Not Available	WEL	Not Attempted
Not Available	H0291575	Sealed	Not Available	Cottreil, Mildred Ann	NE 4609 22nd Av	Haverhill	406	11/7/2011	Not Available	WEL	Not Attempted
Not Available	H219744	Sealed	Not Available	Coulter, Robert/diane	602 Strathmore La Se	Rochester	110	7/14/2004	Not Available	WEL	Not Attempted
Not Available	H226346	Sealed	Not Available	Coy, Jeffrey/jane	3320 Mayowood Rd Sw	Rochester	105	10/26/2004	Not Available	WEL	Not Attempted
Not Available	H4646	Sealed	Not Available	Crabb, Robert	32 25th St Sw	Rochester	111	8/8/1990	Not Available	WEL	Not Attempted
Not Available	H46694	Sealed	Not Available	Cranston, Lind	1506 Seventh St Sw	Rochester	73	7/1/1994	Not Available	WEL	Not Attempted
Not Available	H52551	Sealed	Not Available	Creighton, Joe	116 25th St Sw	Rochester	110	6/14/1994	Not Available	WEL	Not Attempted
Not Available	H266366	Sealed	Not Available	Crowe, Michael	2620 Marion Rd Se	Rochester	19	4/27/2009	Not Available	WEL	Not Attempted
Not Available	H100635	Sealed	Not Available	Cub Foods	1021 15th Av Se	Rochester	14	7/16/1996	Not Available	WEL	Not Attempted
Not Available	H219714	Sealed	Not Available	Curry, David	3004 Valley High Dr Nw	Rochester	135	7/2/2004	Not Available	WEL	Not Attempted
Not Available	H162655	Sealed	Not Available	Curtin, Margaret R.	122 19th St Se	Rochester	54	5/30/2000	Not Available	WEL	Not Attempted
Not Available	H53912	Sealed	Not Available	Cutting, Della	1411 14th St Ne	Rochester	95	8/3/1994	Not Available	WEL	Not Attempted
Not Available	H228167	Sealed	Not Available	Czaplewshi, Peter	2904 19th Av Se	Rochester	85	5/3/2006	Not Available	WEL	Not Attempted
Not Available	H7784	Sealed	Not Available	Dahl, Dorothy	2010 Pinewood Rd Se	Rochester	13	12/5/1990	Not Available	WEL	Not Attempted
Not Available	H158532	Sealed	Not Available	Dallman, Don	1928 Pinewood Rd Se	Rochester	14	1/5/2000	Not Available	WEL	Not Attempted
Not Available	H202017	Sealed	Not Available	Daly, Timothy R.	708 Southtown Heights Ct Sw	Rochester	165	4/7/2004	Not Available	WEL	Not Attempted
Not Available	H167684	Sealed	Not Available	Darbo, Greg/susan	2428 22nd Av Se	Rochester	64	10/27/2000	Not Available	WEL	Not Attempted
Not Available	H190717	Sealed	Not Available	Day, Lowell	2129 Woodcrest La Sw	Rochester	184	8/15/2002	Not Available	WEL	Not Attempted
Not Available	H187567	Sealed	Not Available	Deal, Duane	3516 20th St Se	Rochester	15	1/11/2002	Not Available	WEL	Not Attempted
Not Available	H162673	Sealed	Not Available	Deboer, Renn	2710 26th Av Se	Rochester	286	4/27/2001	Not Available	WEL	Not Attempted
Not Available	H232719	Sealed	Not Available	Decker, Seth	2420 19th Av Se	Rochester	54	11/2/2005	Not Available	WEL	Not Attempted
Not Available	H7189	Sealed	Not Available	Dee, Richard W	1311 Ninth St Sw	Rochester	161	3/13/1990	Not Available	WEL	Not Attempted
Not Available	H213888	Sealed	Not Available	Defrang, Bernard	207 Strathmore La Se	Rochester	103	8/14/2004	Not Available	WEL	Not Attempted
Not Available	H197095	Sealed	Not Available	Delaney, Francis	2303 Fourth St Sw	Rochester	85	9/19/2003	Not Available	WEL	Not Attempted
Not Available	H7186	Sealed	Not Available	Demulling, Thomas M	2053 14th St Se	Rochester	69	2/22/1990	Not Available	WEL	Not Attempted
Not Available	H228157	Sealed	Not Available	Dennis, Kenneth	302 33rd St Sw	Rochester	90	9/15/2005	Not Available	WEL	Not Attempted
Not Available	H158548	Sealed	Not Available	Desjardins, Ronald	1118 Skyline Dr Sw	Rochester	228	10/2/2000	Not Available	WEL	Not Attempted
Not Available	H266359	Sealed	Not Available	Deziel, Stephanie	3912 25th St Se	Rochester	21	6/23/2009	Not Available	WEL	Not Attempted
Not Available	H232709	Sealed	Not Available	Dickerson, Robert	2726 34th Av Se	Rochester	91	5/3/2005	Not Available	WEL	Not Attempted
Not Available	H246360	Sealed	Not Available	Dilaura, Paul	634 Southtown Heights Dr Sw	Rochester	222	7/26/2006	Not Available	WEL	Not Attempted
Not Available	H129301	Sealed	Not Available	Dison, Richard	11 Second St Ne	Rochester	18	2/14/2000	Not Available	WEL	Not Attempted
Not Available	H79463	Sealed	Not Available	Distad, Herbert	Not Available	Rochester	170	2/5/1992	Not Available	WEL	Not Attempted
Not Available	H284978	Sealed	Not Available	Distad, Melbourne	3607 Sherwood Pl Se	Rochester	97	11/13/2009	Not Available	WEL	Not Attempted
Not Available	H94939	Sealed	Not Available	Doggett, Ralph	1738 Fourth Av Sw	Rochester	124	6/15/1989	Not Available	WEL	Not Attempted
Not Available	H158547	Sealed	Not Available	Donna Magtibay	1111 Skyline Dr Sw	Rochester	224	8/30/2000	Not Available	WEL	Not Attempted
Not Available	H52563	Sealed	Not Available	Dosdall, Lillian	2433 E River Rd Ne	Rochester	75	8/17/1994	Not Available	WEL	Not Attempted
Not Available	H195993	Sealed	Not Available	Doty, Richard	2624 25th Av Se	Rochester	200	7/11/2003	Not Available	WEL	Not Attempted
Not Available	H215229	Sealed	Not Available	Doty, Walter	3814 25th St Se	Rochester	21	11/30/2004	Not Available	WEL	Not Attempted
Not Available	H184101	Sealed	Not Available	Douglas, Mark	416 23rd Av Sw	Rochester	73	12/5/2001	Not Available	WEL	Not Attempted

Table C-3-1

**Sealed Wells in the DWSMAs  
Rochester Public Utilities Part 2 WHPP Amendment**

PID No.	Unique No.	Status	Use	Well Name	Well Location	City	Total Sealed Depth (Feet)	Date Completed/Sealed	Aquifer	PCS Code	Location Verified
Not Available	H158517	Sealed	Not Available	Doyle Conner Co, Inc.	1645 Third Av Se	Rochester	76	10/18/1999	Not Available	WEL	Not Attempted
Not Available	H122739	Sealed	Not Available	Drees, Lena	103 21st St Se	Rochester	55	6/18/1996	Not Available	WEL	Not Attempted
Not Available	228112	Sealed	Domestic	Dresback	600 Too Good Ct Sw	Rochester	278	12/04/1963	OPDC	WEL	Not Attempted
Not Available	689005	Sealed	Dewatering Well	Dw	201 4th St Se	Rochester	50	09/11/2006	Not Available	WEL	Not Attempted
Not Available	412422	Sealed	Abandoned	Dyck, Peter	Not Available	Rochester	0	Not Available	Not Available	WEL	Not Attempted
Not Available	H94664	Sealed	Not Available	Dyck, Peter	518 16th St Sw	Rochester	77	10/1/1985	Not Available	WEL	Not Attempted
Not Available	H94670	Sealed	Not Available	Dykes, Isabell	933 11th St Sw	Rochester	73	10/22/1986	Not Available	WEL	Not Attempted
Not Available	H46297	Sealed	Not Available	Ean, Justin	318 21st Av Sw	Rochester	73	5/12/1994	Not Available	WEL	Not Attempted
Not Available	H210903	Sealed	Not Available	Ebling, Ronald	2902 22nd St Se	Rochester	135	9/2/2003	Not Available	WEL	Not Attempted
Not Available	H215201	Sealed	Not Available	Ebner, Alice	2302 Pearl Ct Se	Rochester	68	5/24/2004	Not Available	WEL	Not Attempted
Not Available	228249	Sealed	Domestic	Edstresm, J.W.	Not Available	Rochester	281	05/09/1966	OPDC	WEL	Not Attempted
Not Available	H213854	Sealed	Not Available	Eick, Jennifer	302 Strathmore La Se	Rochester	112	1/14/2004	Not Available	WEL	Not Attempted
Not Available	H27309	Sealed	Not Available	Eisenman, Dana	2626 Hwy 52 N	Rochester	90	3/26/1993	Not Available	WEL	Not Attempted
Not Available	H112360	Sealed	Not Available	Ellefson, Gladys M	125 20th St Sw	Rochester	72	6/5/1997	Not Available	WEL	Not Attempted
Not Available	H196043	Sealed	Not Available	Ellingson, Eugene	611 Southtown Heights Dr	Rochester	184	4/24/2003	Not Available	WEL	Not Attempted
Not Available	H144140	Sealed	Not Available	Elliott, Virgil	2516 22nd Av Se	Rochester	87	9/22/2000	Not Available	WEL	Not Attempted
Not Available	H173161	Sealed	Not Available	Elm, Gregory M.	210 17th St Sw	Rochester	165	5/16/2001	Not Available	WEL	Not Attempted
Not Available	H162664	Sealed	Not Available	Elsbeth, Sheldon	2739 Fairview Ct Se	Rochester	179	11/30/2000	Not Available	WEL	Not Attempted
Not Available	H119582	Sealed	Not Available	Engh, James	1803 Hiawatha Ct Ne	Rochester	312	11/26/1997	Not Available	WEL	Not Attempted
Not Available	H7194	Sealed	Not Available	Engle, Joyce	206 21st St Sw	Rochester	86	6/8/1990	Not Available	WEL	Not Attempted
Not Available	H174026	Sealed	Not Available	Eppens, Kevin	2651 Elmcraft Dr Sw	Rochester	180	6/6/2002	Not Available	WEL	Not Attempted
Not Available	H196015	Sealed	Not Available	Erdman, Dean	3709 20th St Se	Rochester	236	4/9/2004	Not Available	WEL	Not Attempted
Not Available	H184075	Sealed	Not Available	Erdman, Don	506 28th St Sw	Rochester	179	1/3/2002	Not Available	WEL	Not Attempted
Not Available	H187564	Sealed	Not Available	Erickson, Dale	308 23rd Av Sw	Rochester	155	12/7/2001	Not Available	WEL	Not Attempted
Not Available	H196026	Sealed	Not Available	Erickson, John	209 33rd St Sw	Rochester	99	8/5/2003	Not Available	WEL	Not Attempted
Not Available	H4650	Sealed	Not Available	Erwin, Dave	Not Available	Rochester	76	5/22/1990	Not Available	WEL	Not Attempted
Not Available	H195997	Sealed	Not Available	Eskew, Teddie	27 Sunnydale La Se	Rochester	112	4/19/2004	Not Available	WEL	Not Attempted
Not Available	H226329	Sealed	Not Available	Estate Of Sandra Marie Casey	2015 Viola Rd Ne	Rochester	275	9/7/2004	Not Available	WEL	Not Attempted
Not Available	H84941	Sealed	Not Available	Evjen, Dottie	302 19th St Sw	Rochester	120	1/28/1993	Not Available	WEL	Not Attempted
Not Available	H84933	Sealed	Not Available	F & S Partnership	1824 First Av Se	Rochester	73	12/10/1992	Not Available	WEL	Not Attempted
Not Available	H84952	Sealed	Not Available	F & S Partnership	1632 Second Av Se	Rochester	58	1/21/1993	Not Available	WEL	Not Attempted
Not Available	H184078	Sealed	Not Available	Faber, Sandy	2725 Markay St Se	Rochester	91	11/27/2001	Not Available	WEL	Not Attempted
Not Available	H4688	Sealed	Not Available	Farm & Farm C/o Vern Smith	Not Available	Rochester	68	12/6/1985	Not Available	WEL	Not Attempted
Not Available	H94663	Sealed	Not Available	Farm & Home	1411 Broadway S	Rochester	68	12/6/1985	Not Available	WEL	Not Attempted
Not Available	H218308	Sealed	Not Available	Farmer, Ronald	603 Sunnydale La Se	Rochester	118	6/11/2004	Not Available	WEL	Not Attempted
Not Available	H196040	Sealed	Not Available	Feine, Adolph	2613 26th Av Se	Rochester	212	11/21/2002	Not Available	WEL	Not Attempted
Not Available	H178911	Sealed	Not Available	Feist, Donald	1532 Woodland Dr Sw	Rochester	180	8/15/2001	Not Available	WEL	Not Attempted
Not Available	H184098	Sealed	Not Available	Fellows, Randy/mary	2730 26th Av Se	Rochester	236	1/4/2002	Not Available	WEL	Not Attempted
Not Available	H158530	Sealed	Not Available	Felsch, Lyle	1929 Viola Rd Ne	Rochester	350	2/22/2000	Not Available	WEL	Not Attempted
Not Available	H246429	Sealed	Not Available	Felton, Craig	3024 19th Av Se	Rochester	92	3/12/2007	Not Available	WEL	Not Attempted
Not Available	H146243	Sealed	Not Available	Fenske, Dennis/Ioren	2405 22nd Av Se	Rochester	27	11/17/1999	Not Available	WEL	Not Attempted
Not Available	H184097	Sealed	Not Available	Fenske, Reuben	505 28th St Sw	Rochester	219	9/20/2002	Not Available	WEL	Not Attempted
Not Available	H53857	Sealed	Not Available	Ferguson, Lawrence	344 18th St Sw	Rochester	124	8/8/1994	Not Available	WEL	Not Attempted
Not Available	H190718	Sealed	Not Available	Ferguson, Lawrence E.	1816 Fourth Av Sw	Rochester	127	12/2/2002	Not Available	WEL	Not Attempted
Not Available	H94669	Sealed	Not Available	Ferguson, Robert	1835 First St Nw	Rochester	41	10/22/1986	Not Available	WEL	Not Attempted
Not Available	H4658	Sealed	Not Available	Finanger, R.w.	Not Available	Rochester	99	3/5/1990	Not Available	WEL	Not Attempted
Not Available	H130009	Sealed	Not Available	Fineshelter Development Corporation	Fourth (& 14 lh) Av S	Rochester	73	11/13/1997	Not Available	WEL	Not Attempted
Not Available	H281350	Sealed	Not Available	Fingerson, Brent	2636 Oakridge Dr Sw	Rochester	150	2/16/2010	Not Available	WEL	Not Attempted
Not Available	H228180	Sealed	Not Available	Finley, Bruce	2803 19th Av Se	Rochester	75	4/4/2005	Not Available	WEL	Not Attempted
Not Available	H94706	Sealed	Not Available	Firi, Allen	2035 14th St Se	Rochester	69	3/31/1987	Not Available	WEL	Not Attempted
Not Available	H162676	Sealed	Not Available	Fitzgerald, William	2537 25th Av Se	Rochester	128	5/21/2001	Not Available	WEL	Not Attempted
Not Available	H228530	Sealed	Not Available	Fletcher, Nathan	3620 Sherwood Pl	Rochester	76	9/16/2005	Not Available	WEL	Not Attempted
Not Available	H190711	Sealed	Not Available	Flury, Ernest	516 32nd St Ne	Rochester	140	12/3/2001	Not Available	WEL	Not Attempted
Not Available	H195955	Sealed	Not Available	Flynn, Vincent	401 33rd St Sw	Rochester	101	4/6/2004	Not Available	WEL	Not Attempted
Not Available	H84938	Sealed	Not Available	Fontana, Robert S.	1330 Skyline Dr Sw	Rochester	84	11/16/1993	Not Available	WEL	Not Attempted
Not Available	H217592	Sealed	Not Available	Forbrook Bigelow Development	3468 Seventh St Nw	Rochester	105	7/14/2004	Not Available	WEL	Not Attempted
Not Available	H217593	Sealed	Not Available	Forbrook Bigelow Enterprises	3468 Seventh St Nw	Rochester	143	7/14/2004	Not Available	WEL	Not Attempted
Not Available	H197056	Sealed	Not Available	Forland, David	2205 Pinewood Rd Se	Rochester	75	8/15/2002	Not Available	WEL	Not Attempted
Not Available	H4661	Sealed	Not Available	Foster, Herb	405 22nd St Sw	Rochester	122	2/23/1990	Not Available	WEL	Not Attempted
Not Available	H4662	Sealed	Not Available	Foster, Herb	401 22nd St Sw	Rochester	109	2/23/1990	Not Available	WEL	Not Attempted



Table C-3-1

**Sealed Wells in the DWSMAs  
Rochester Public Utilities Part 2 WHPP Amendment**

PID No.	Unique No.	Status	Use	Well Name	Well Location	City	Total Sealed Depth (Feet)	Date Completed/Sealed	Aquifer	PCS Code	Location Verified
Not Available	H7213	Sealed	Not Available	Foster, Herb	1647 Fourth St Se	Rochester	31	1/9/1991	Not Available	WEL	Not Attempted
Not Available	H215012	Sealed	Not Available	Foster, Richard L.	2521 30th Av Se	Rochester	78	2/10/2005	Not Available	WEL	Not Attempted
Not Available	H56204	Sealed	Not Available	Franklin Heating Station	119 Third St Sw	Rochester	21	10/10/1995	Not Available	WEL	Not Attempted
Not Available	441683	Sealed	Abandoned	Fraser Construction	3705 Enterprise Dr Sw	Rochester	118	12/23/1897	Not Available	WEL	Not Attempted
Not Available	H43726	Sealed	Not Available	Fraser Construction	2836 Hwy 52 N	Rochester	160	2/15/1994	Not Available	WEL	Not Attempted
Not Available	H94721	Sealed	Not Available	Fraser Construction	3705 Enterprise Dr Sw	Rochester	118	12/23/1987	Not Available	WEL	Not Attempted
Not Available	H232716	Sealed	Not Available	Fredin, Karen	1705 50th Av Se	Rochester	20	9/21/2005	Not Available	WEL	Not Attempted
Not Available	H232717	Sealed	Not Available	Fredin, Karen	1705 50th Av Se	Rochester	20	9/21/2005	Not Available	WEL	Not Attempted
Not Available	H187588	Sealed	Not Available	Fredrickson, Lyle/fionna	2512 Oakridge Dr Sw	Rochester	168	5/14/2002	Not Available	WEL	Not Attempted
Not Available	H79469	Sealed	Not Available	Fredrickson, Richard	1722 Second Av Se	Rochester	48	6/30/1992	Not Available	WEL	Not Attempted
Not Available	H184110	Sealed	Not Available	Freeman, Christopher	2628 22nd Av Se	Rochester	86	1/23/2002	Not Available	WEL	Not Attempted
Not Available	H13065	Sealed	Not Available	Freeman, Ken	2005 Marion Rd Se	Rochester	118	8/9/1991	Not Available	WEL	Not Attempted
Not Available	H196028	Sealed	Not Available	Freese, Daniel	2005 Marion Rd Se	Rochester	54	11/21/2002	Not Available	WEL	Not Attempted
Not Available	H143613	Sealed	Not Available	Freese, Steve	720 25th St Sw	Rochester	186	4/13/1999	Not Available	WEL	Not Attempted
Not Available	H114768	Sealed	Not Available	Fretty Trust	1242 Marion Rd Se	Rochester	24	7/27/1998	Not Available	WEL	Not Attempted
Not Available	H195960	Sealed	Not Available	Friedt, Roger	500 33rd St Sw	Rochester	94	7/14/2003	Not Available	WEL	Not Attempted
Not Available	H283416	Sealed	Not Available	Fuchsel, Peter	2045 19th St Nw	Rochester	152	12/18/2009	Not Available	WEL	Not Attempted
Not Available	H7174	Sealed	Not Available	Fullerton Properties	Not Available	Rochester	61	10/1/1990	Not Available	WEL	Not Attempted
Not Available	H7177	Sealed	Not Available	Fullerton Properties	Not Available	Rochester	60	11/28/1990	Not Available	WEL	Not Attempted
Not Available	H146230	Sealed	Not Available	Fynskov, Timothy P.	1925 31st Pl Nw	Rochester	109	9/9/1999	Not Available	WEL	Not Attempted
Not Available	H143617	Sealed	Not Available	G.a. Nelson Co, Inc.	5545 18th Av Nw	Cascade	54	4/16/1999	Not Available	WEL	Not Attempted
Not Available	H246364	Sealed	Not Available	Gadient, John	340 Oakridge Dr Sw	Rochester	161	7/13/2006	Not Available	WEL	Not Attempted
Not Available	H194254	Sealed	Not Available	Galbreath, Charles	2569 Oak Hills Dr Sw	Rochester	242	7/2/2002	Not Available	WEL	Not Attempted
Not Available	H210948	Sealed	Not Available	Gansen, Robert	303 Sunnysdale La Se	Rochester	125	10/22/2004	Not Available	WEL	Not Attempted
Not Available	H174009	Sealed	Not Available	Garbisch, John	2710 22nd St Se	Rochester	24	12/18/2001	Not Available	WEL	Not Attempted
Not Available	H77927	Sealed	Not Available	Gatzke, Gayla M.	921 Fourth St Se	Rochester	31	10/10/1991	Not Available	WEL	Not Attempted
Not Available	H4647	Sealed	Not Available	Geerdes, Harold	Not Available	Rochester	201	8/7/1990	Not Available	WEL	Not Attempted
Not Available	H4648	Sealed	Not Available	Geerdes, Harold	Not Available	Rochester	84	8/7/1990	Not Available	WEL	Not Attempted
Not Available	H176407	Sealed	Not Available	Gehring, Robert	2610 22nd Av Se	Rochester	105	11/14/2000	Not Available	WEL	Not Attempted
Not Available	H246413	Sealed	Not Available	Gentling, Jesse	2429 22nd Av Se	Rochester	260	10/18/2006	Not Available	WEL	Not Attempted
Not Available	H167683	Sealed	Not Available	Gentling, Kirk	2402 Riverview Heights Dr Ne	Rochester	207	5/9/2001	Not Available	WEL	Not Attempted
Not Available	H210942	Sealed	Not Available	Gibson, Scott	3813 Sunnysdale La Se	Rochester	128	12/8/2003	Not Available	WEL	Not Attempted
Not Available	H28118	Sealed	Not Available	Giehbrock, Sam	9 18th Av Nw	Rochester	40	11/9/1993	Not Available	WEL	Not Attempted
Not Available	H213898	Sealed	Not Available	Gikas, Helen	902 17th Av Sw	Rochester	71	10/23/2003	Not Available	WEL	Not Attempted
Not Available	H55792	Sealed	Not Available	Gilbertson, Lowell	2661 Oak Hills Dr Sw	Rochester	118	11/17/1994	Not Available	WEL	Not Attempted
Not Available	H190732	Sealed	Not Available	Gill, Leslie	311 28th St Sw	Rochester	252	11/1/2002	Not Available	WEL	Not Attempted
Not Available	H162674	Sealed	Not Available	Glarner, Eunice	355 Riverview Heights Dr Ne	Rochester	172	6/25/2002	Not Available	WEL	Not Attempted
Not Available	H233718	Sealed	Not Available	Gliem, Lonnie/kayla	3113 Marion Dr Se	Rochester	270	7/29/2005	Not Available	WEL	Not Attempted
Not Available	H213889	Sealed	Not Available	Goertz, Franklin	2304 Pearl Ct Se	Rochester	80	1/9/2004	Not Available	WEL	Not Attempted
Not Available	H173190	Sealed	Not Available	Goldsmith, Michael	2611 22nd St Se	Rochester	185	4/24/2001	Not Available	WEL	Not Attempted
Not Available	H174006	Sealed	Not Available	Goodman, Della	203 21st St Se	Rochester	49	7/23/2001	Not Available	WEL	Not Attempted
Not Available	H213874	Sealed	Not Available	Grant, James	307 Strathmore La Se	Rochester	121	10/31/2003	Not Available	WEL	Not Attempted
Not Available	H8517	Sealed	Not Available	Graupmann, Joe	Not Available	Rochester	78	3/13/1989	Not Available	WEL	Not Attempted
Not Available	H173192	Sealed	Not Available	Gravett, Joan	1005 Skyline Dr Sw	Rochester	152	5/16/2001	Not Available	WEL	Not Attempted
Not Available	H167658	Sealed	Not Available	Gray, Jerry	1944 Pinewood Rd Se	Rochester	139	6/1/2000	Not Available	WEL	Not Attempted
Not Available	H94725	Sealed	Not Available	Greek Orthodox	703 Center St W	Rochester	49	12/23/1987	Not Available	WEL	Not Attempted
Not Available	H144135	Sealed	Not Available	Green, Ken/shelly	540 17th St Sw	Rochester	123	7/2/1999	Not Available	WEL	Not Attempted
Not Available	H125215	Sealed	Not Available	Greens Of Rochester	4820 55th St Nw	Rochester	93	11/21/1997	Not Available	WEL	Not Attempted
Not Available	H100313	Sealed	Not Available	Greenway Coop	545 16th Av Nw	Rochester	15	4/11/1996	Not Available	WEL	Not Attempted
Not Available	H158531	Sealed	Not Available	Greenway Coop	1740 Third Av Se	Rochester	29	12/10/1999	Not Available	WEL	Not Attempted
Not Available	H243294	Sealed	Not Available	Greenway Coop	1740 Third Av Se	Rochester	30	11/18/2005	Not Available	WEL	Not Attempted
Not Available	H130846	Sealed	Not Available	Greenway Co-op	Fifth (& Civic Center Dr Pl Nw	Rochester	12	4/17/1998	Not Available	WEL	Not Attempted
Not Available	H148980	Sealed	Not Available	Greenway Co-op	11 11th St Ne	Rochester	20	2/16/1999	Not Available	WEL	Not Attempted
Not Available	476734	Sealed	Monitor Well	Greenway Co-Op Mw-3	545 16th Av Nw	Rochester	19	04/16/1991	QWTA	WEL	Not Attempted
Not Available	H56163	Sealed	Not Available	Greenway Cooperative Services Company	545 16th Av Nw	Rochester	14	11/1/1994	Not Available	WEL	Not Attempted
Not Available	H262823	Sealed	Not Available	Greenway Cooperatives, Inc.	545 16th Av Nw	Rochester	17	11/28/2007	Not Available	WEL	Not Attempted
Not Available	H262824	Sealed	Not Available	Greenway Cooperatives, Inc.	545 16th Av Nw	Rochester	18	11/28/2007	Not Available	WEL	Not Attempted
Not Available	H258654	Sealed	Not Available	Greenway Cooperatives, Inc.	1736 Second Av Se	Rochester	28	6/1/2007	Not Available	WEL	Not Attempted
Not Available	H218335	Sealed	Not Available	Grendahl, Todd	211 Strathmore La Se	Rochester	111	5/24/2004	Not Available	WEL	Not Attempted
Not Available	H167656	Sealed	Not Available	Grimes, Paul	1807 Third St Sw	Rochester	70	6/20/2000	Not Available	WEL	Not Attempted

Table C-3-1

**Sealed Wells in the DWSMAs  
Rochester Public Utilities Part 2 WHPP Amendment**

PID No.	Unique No.	Status	Use	Well Name	Well Location	City	Total Sealed Depth (Feet)	Date Completed/Sealed	Aquifer	PCS Code	Location Verified
Not Available	H144149	Sealed	Not Available	Grimm, Richard	2147 Pinewood Rd Se	Rochester	61	8/13/1999	Not Available	WEL	Not Attempted
Not Available	H230242	Sealed	Not Available	Grimm, Roy W.	510 32nd St Ne	Rochester	179	3/15/2006	Not Available	WEL	Not Attempted
Not Available	H184067	Sealed	Not Available	Gruenhagen, Arnold	2638 Elmcroft Dr Sw	Rochester	203	10/24/2001	Not Available	WEL	Not Attempted
Not Available	H13561	Sealed	Not Available	Gruhlke, Don	Not Available	Rochester	112	9/3/1991	Not Available	WEL	Not Attempted
Not Available	H52591	Sealed	Not Available	Gruteluschen, Wayne	1558 Fifth Av Sw	Rochester	21	4/5/1995	Not Available	WEL	Not Attempted
Not Available	H226342	Sealed	Not Available	Guenther, Bradley/dawn	2910 19th Av Se	Rochester	83	7/7/2005	Not Available	WEL	Not Attempted
Not Available	H41160	Sealed	Not Available	H.J. Rental Corporation	4300 Hwy 52 N	Rochester	53	9/24/1993	Not Available	WEL	Not Attempted
Not Available	H174027	Sealed	Not Available	Haack, Marlin	2715 26th Av Se	Rochester	196	10/11/2001	Not Available	WEL	Not Attempted
Not Available	H214996	Sealed	Not Available	Haakenstad, Craig	2540 Marion Rd Se	Rochester	77	5/12/2004	Not Available	WEL	Not Attempted
Not Available	409487	Sealed	Abandoned	Haas, Paul	2212 4th Av Sw	Rochester	150	07/23/1985	Not Available	WEL	Not Attempted
Not Available	H94659	Sealed	Not Available	Haas, Paul	2212 Fourth Av Sw	Rochester	150	7/23/1985	Not Available	WEL	Not Attempted
Not Available	H84931	Sealed	Not Available	Haberman, Helen	202 20th St Sw	Rochester	63	11/6/1992	Not Available	WEL	Not Attempted
Not Available	H210910	Sealed	Not Available	Hackman, Gerald	405 Sunnydale La Se	Rochester	128	8/20/2003	Not Available	WEL	Not Attempted
Not Available	H196004	Sealed	Not Available	Haight, Phillip	508 Strathmore La Se	Rochester	121	9/4/2002	Not Available	WEL	Not Attempted
Not Available	H246359	Sealed	Not Available	Halligan, Sean	306 19th Av Sw	Rochester	40	3/28/2006	Not Available	WEL	Not Attempted
Not Available	H228188	Sealed	Not Available	Halling, David	2620 26th Av Se	Rochester	512	7/12/2006	Not Available	WEL	Not Attempted
Not Available	H4659	Sealed	Not Available	Halling, Kent	2540 Oak Hills Dr Sw	Rochester	223	3/5/1990	Not Available	WEL	Not Attempted
Not Available	H4660	Sealed	Not Available	Halling, Kent	2540 Oak Hills Dr Sw	Rochester	71	3/5/1990	Not Available	WEL	Not Attempted
Not Available	H215250	Sealed	Not Available	Halverson, Darwin	205 33rd St Sw	Rochester	90	4/12/2004	Not Available	WEL	Not Attempted
Not Available	H273822	Sealed	Not Available	Haman, Ralph	1456 Sixth Av Sw	Rochester	125	3/26/2009	Not Available	WEL	Not Attempted
Not Available	H213884	Sealed	Not Available	Hamel, Erica	410 Strathmore La Se	Rochester	115	11/11/2004	Not Available	WEL	Not Attempted
Not Available	H226334	Sealed	Not Available	Hammes, Steve	4016 Countrywood Dr Se	Rochester	280	9/12/2005	Not Available	WEL	Not Attempted
Not Available	H256555	Sealed	Not Available	Hammond, Ray	821 Sixth Av Sw	Rochester	10	6/4/2007	Not Available	WEL	Not Attempted
Not Available	H247364	Sealed	Not Available	Hanf, Jan	2510 Pearl Ct Se	Rochester	68	10/30/2008	Not Available	WEL	Not Attempted
Not Available	H27330	Sealed	Not Available	Hansen, Gary	207 22nd St Sw	Rochester	153	5/12/1993	Not Available	WEL	Not Attempted
Not Available	H13064	Sealed	Not Available	Hansmeier, John/robyn	Not Available	Rochester	128	8/13/1991	Not Available	WEL	Not Attempted
Not Available	H28112	Sealed	Not Available	Hanson, Alton F.	127 18th St Se	Rochester	87	6/22/1993	Not Available	WEL	Not Attempted
Not Available	H176442	Sealed	Not Available	Hanson, Jerry	2517 25th Av Se	Rochester	85	11/1/2001	Not Available	WEL	Not Attempted
Not Available	H4649	Sealed	Not Available	Hanson, Rodney	207 20th St Sw	Rochester	89	6/26/1990	Not Available	WEL	Not Attempted
Not Available	H187563	Sealed	Not Available	Hanson, Rose	2910 Fremont Ct Sw	Rochester	210	5/10/2002	Not Available	WEL	Not Attempted
Not Available	H190747	Sealed	Not Available	Hanson, Thomas	1905 Viola Rd Ne	Rochester	296	9/6/2002	Not Available	WEL	Not Attempted
Not Available	H273140	Sealed	Not Available	Harden, Jeffrey C.	3235 Pinewood Rd Se	Rochester	94	11/13/2009	Not Available	WEL	Not Attempted
Not Available	H266357	Sealed	Not Available	Hargensheimer, Mark	1409 Fifth St Ne	Rochester	16	11/27/2007	Not Available	WEL	Not Attempted
Not Available	H266356	Sealed	Not Available	Hargensheimer, Mark	1409 Fifth St Ne	Rochester	12	11/27/2007	Not Available	WEL	Not Attempted
Not Available	H187571	Sealed	Not Available	Harold Brum, Estate Of	406 21st Av Sw	Rochester	93	11/26/2001	Not Available	WEL	Not Attempted
Not Available	H213868	Sealed	Not Available	Harper, Marlin	310 Strathmore La Se	Rochester	112	11/4/2003	Not Available	WEL	Not Attempted
Not Available	H250852	Sealed	Not Available	Harrington, Paul	3512 Pinewood Rd Se	Rochester	176	10/7/2009	Not Available	WEL	Not Attempted
Not Available	H230207	Sealed	Not Available	Harris, David R.	2819 34th Av Se	Rochester	126	12/15/2004	Not Available	WEL	Not Attempted
Not Available	H4670	Sealed	Not Available	Harris, Scott	Not Available	Rochester	238	10/13/1989	Not Available	WEL	Not Attempted
Not Available	H165833	Sealed	Not Available	Hart, Jeremy	601 16th St Sw	Rochester	40	9/19/2000	Not Available	WEL	Not Attempted
Not Available	H38244	Sealed	Not Available	Haskins, Richard	2439 23rd Av Se	Rochester	22	8/12/1993	Not Available	WEL	Not Attempted
Not Available	H233708	Sealed	Not Available	Hauser, Bob/katie	1933 Second St Sw	Rochester	70	5/16/2005	Not Available	WEL	Not Attempted
Not Available	H31152	Sealed	Not Available	Havens, Warren H.	908 17th Av Sw	Rochester	70	6/29/1993	Not Available	WEL	Not Attempted
Not Available	H233730	Sealed	Not Available	Hawker, Dale	3805 Sunnydale La Se	Rochester	119	7/20/2005	Not Available	WEL	Not Attempted
Not Available	H0288529	Sealed	Not Available	Hayden, Donald O.	1503 Sixth Av SW	Rochester	135	8/24/2010	Not Available	WEL	Not Attempted
Not Available	H190707	Sealed	Not Available	Hayden, Genevieve	225 Oakridge Dr Sw	Rochester	147	9/4/2002	Not Available	WEL	Not Attempted
Not Available	H43713	Sealed	Not Available	Hayes, L.	1726 First Av Se	Rochester	27	4/27/1994	Not Available	WEL	Not Attempted
Not Available	H0283414	Sealed	Not Available	Heartland Building Management, Llc	S 2811 Broadway	Rochester	204	6/28/2011	Not Available	WEL	Not Attempted
Not Available	H94666	Sealed	Not Available	Hecht, Lee	Not Available	Rochester	124	2/17/1987	Not Available	WEL	Not Attempted
Not Available	411331	Sealed	Abandoned	Hecht, Lee A.	Not Available	Rochester	124	02/17/1987	Not Available	WEL	Not Attempted
Not Available	H228169	Sealed	Not Available	Heckman, Edward	2814 34th Av Se	Rochester	305	3/3/2005	Not Available	WEL	Not Attempted
Not Available	H213877	Sealed	Not Available	Hein, Jeffrey	403 Strathmore La Se	Rochester	100	12/15/2003	Not Available	WEL	Not Attempted
Not Available	H184092	Sealed	Not Available	Heins, Marvin	2410 Fifth St Sw	Rochester	143	5/7/2003	Not Available	WEL	Not Attempted
Not Available	H125245	Sealed	Not Available	Hendershot, Delbert	1915 Marion Rd Se	Rochester	62	10/16/1998	Not Available	WEL	Not Attempted
Not Available	H94682	Sealed	Not Available	Henderson, Hal	200 Highland Ct Sw	Rochester	391	4/25/1985	Not Available	WEL	Not Attempted
Not Available	H203006	Sealed	Not Available	Henry S. Kristal Rochester, Llc	108 17th Av Sw	Rochester	27	4/24/2003	Not Available	WEL	Not Attempted
Not Available	H184121	Sealed	Not Available	Henry, Jan	15 28th St Nw	Rochester	95	11/21/2002	Not Available	WEL	Not Attempted
Not Available	H117729	Sealed	Not Available	Hepper, Norman	1809 Hiawatha Ct Ne	Rochester	315	9/29/1999	Not Available	WEL	Not Attempted
Not Available	H0263811	Sealed	Not Available	Hermann, A. W.	402 22nd St W	Rochester	125	6/19/1985	Not Available	WEL	Not Attempted
Not Available	H218326	Sealed	Not Available	Heroff, Tony	3608 Sherwood Pl Se	Rochester	75	4/25/2005	Not Available	WEL	Not Attempted

Table C-3-1

**Sealed Wells in the DWSMAs  
Rochester Public Utilities Part 2 WHPP Amendment**

PID No.	Unique No.	Status	Use	Well Name	Well Location	City	Total Sealed Depth (Feet)	Date Completed/Sealed	Aquifer	PCS Code	Location Verified
Not Available	H7192	Sealed	Not Available	Herrick, Leo N	2637 Oak Hills Dr Sw	Rochester	138	8/7/1990	Not Available	WEL	Not Attempted
Not Available	H117703	Sealed	Not Available	Hesby, Margarette	1515 Fifth St Ne	Rochester	14	4/14/1999	Not Available	WEL	Not Attempted
Not Available	H52561	Sealed	Not Available	Hesser, Clay	Not Available	Rochester	181	9/20/1994	Not Available	WEL	Not Attempted
Not Available	H162689	Sealed	Not Available	Hessig, John/arliss	2217 Pinewood Rd Se	Rochester	93	3/21/2001	Not Available	WEL	Not Attempted
Not Available	589803	Sealed	Not Available	Hickman Enterprises	5323 Hwy 52 S	Rochester	13	6/22/2005	Not Available	WEL	Not Attempted
Not Available	589801	Sealed	Not Available	Hickman Enterprises, Inc.	5323 Hwy 52 S	Rochester	13	6/22/2005	Not Available	WEL	Not Attempted
Not Available	589802	Sealed	Not Available	Hickman Enterprises, Inc.	5323 Hwy 52 S	Rochester	13	6/22/2005	Not Available	WEL	Not Attempted
Not Available	H105421	Sealed	Not Available	Hickmann Enterprises, Inc.	5395 Hwy 52 S	Rochester	12	2/7/1997	Not Available	WEL	Not Attempted
Not Available	H105405	Sealed	Not Available	Hickmann Enterprises, Inc.	5395 Hwy 52 S	Rochester	15	6/20/1995	Not Available	WEL	Not Attempted
Not Available	H215218	Sealed	Not Available	Hidalgo, Salvador	3904 Kahoun Ct Se	Rochester	252	11/5/2003	Not Available	WEL	Not Attempted
Not Available	H215223	Sealed	Not Available	Hidalgo, Salvador	3904 Kahoun Ct Se	Rochester	12	11/5/2003	Not Available	WEL	Not Attempted
Not Available	H231866	Sealed	Not Available	Hi-fi Properties, Inc.	3820 Hwy 63 N	Rochester	119	8/8/2005	Not Available	WEL	Not Attempted
Not Available	H207367	Sealed	Not Available	Hill, Joseph	2109 19th St Nw	Rochester	106	4/20/2004	Not Available	WEL	Not Attempted
Not Available	H210908	Sealed	Not Available	Hintermeister, Kenneth	108 36th Av Se	Rochester	67	8/20/2003	Not Available	WEL	Not Attempted
Not Available	H13067	Sealed	Not Available	Hockert, John	Not Available	Rochester	115	8/13/1991	Not Available	WEL	Not Attempted
Not Available	H184074	Sealed	Not Available	Hofbauer, Dale	409 28th St Sw	Rochester	280	6/19/2002	Not Available	WEL	Not Attempted
Not Available	H52560	Sealed	Not Available	Hofer, Carol	310 19th St Sw	Rochester	114	8/12/1994	Not Available	WEL	Not Attempted
Not Available	H214990	Sealed	Not Available	Hoffman, Michael G.	718 23rd Av Sw	Rochester	234	5/18/2004	Not Available	WEL	Not Attempted
Not Available	H214999	Sealed	Not Available	Hoffman, Michael G.	718 23rd Av Sw	Rochester	128	5/18/2004	Not Available	WEL	Not Attempted
Not Available	H126863	Sealed	Not Available	Hoffman, Ron	320 12th St Sw	Rochester	40	9/11/1997	Not Available	WEL	Not Attempted
Not Available	H196038	Sealed	Not Available	Hohnbaum, Charles	416 33rd St Sw	Rochester	140	6/5/2003	Not Available	WEL	Not Attempted
Not Available	H46340	Sealed	Not Available	Holiday Companies	Not Available	Rochester	20	5/11/1994	Not Available	WEL	Not Attempted
Not Available	H46341	Sealed	Not Available	Holiday Companies	Not Available	Rochester	16	5/11/1994	Not Available	WEL	Not Attempted
Not Available	H46342	Sealed	Not Available	Holiday Companies	805 Broadway S	Rochester	20	5/11/1994	Not Available	WEL	Not Attempted
Not Available	H46343	Sealed	Not Available	Holiday Companies	Not Available	Rochester	24	5/11/1994	Not Available	WEL	Not Attempted
Not Available	H46344	Sealed	Not Available	Holiday Companies	805 Broadway S	Rochester	22	5/11/1994	Not Available	WEL	Not Attempted
Not Available	H49047	Sealed	Not Available	Holiday Station Stores	821 Fifth St Nw	Rochester	16	4/10/1995	Not Available	WEL	Not Attempted
Not Available	H184053	Sealed	Not Available	Holkestad, Willard	2405 Gates Dr Sw	Rochester	189	9/21/2001	Not Available	WEL	Not Attempted
Not Available	H196012	Sealed	Not Available	Holloway, Larry	2540 28th St Se	Rochester	219	9/26/2002	Not Available	WEL	Not Attempted
Not Available	H122740	Sealed	Not Available	Holmberg, Nancy	203 22nd St Sw	Rochester	110	6/21/1996	Not Available	WEL	Not Attempted
Not Available	H122726	Sealed	Not Available	Holt, Charles	2303 48th St Sw	Rochester	128	12/22/1995	Not Available	WEL	Not Attempted
Not Available	H162695	Sealed	Not Available	Holtegaard, Lawrence A.	2906 22nd St Se	Rochester	16	3/26/2002	Not Available	WEL	Not Attempted
Not Available	H202012	Sealed	Not Available	Holzer, Walter	2527 22nd Av Se	Rochester	93	12/23/2002	Not Available	WEL	Not Attempted
Not Available	H226337	Sealed	Not Available	Hrabe, Gerald/patri	2735 Fairview Ct Se	Rochester	120	9/22/2004	Not Available	WEL	Not Attempted
Not Available	H174041	Sealed	Not Available	Hruska, Arlene	502 17th St Sw	Rochester	137	10/25/2001	Not Available	WEL	Not Attempted
Not Available	H94715	Sealed	Not Available	Hruska, Walter	4105 Windsor La Sw	Rochester	102	12/5/1985	Not Available	WEL	Not Attempted
Not Available	H184113	Sealed	Not Available	Hubbell, Esther	501 Sw28th St	Rochester	164	3/28/2002	Not Available	WEL	Not Attempted
Not Available	H233738	Sealed	Not Available	Huerter, Scott	501 17th St Sw	Rochester	250	8/31/2005	Not Available	WEL	Not Attempted
Not Available	H0296214	Sealed	Not Available	Hultz, Brian	2421 23rd Av SE	Rochester	206	11/4/2011	Not Available	WEL	Not Attempted
Not Available	H213869	Sealed	Not Available	Hundere, Micheal	402 Strathmore La Se	Rochester	112	11/4/2003	Not Available	WEL	Not Attempted
Not Available	H176439	Sealed	Not Available	Huxsahl, John	1509 Woodland Dr Sw	Rochester	254	12/7/2001	Not Available	WEL	Not Attempted
Not Available	H196021	Sealed	Not Available	Ia Annual Conf. Of Wes. Methodist Church	2816 Paradise Ct Sw	Rochester	265	10/11/2002	Not Available	WEL	Not Attempted
Not Available	H105418	Sealed	Not Available	Ibm	3936 Hwy 52 N	Rochester	51	1/5/1997	Not Available	WEL	Not Attempted
Not Available	H127900	Sealed	Not Available	Ibm	3605 Hwy 52	Rochester	164	10/14/1997	Not Available	WEL	Not Attempted
Not Available	H180714	Sealed	Not Available	Ibm	3605 State Hwy 52 N	Rochester	87	7/3/2001	Not Available	WEL	Not Attempted
Not Available	H253277	Sealed	Not Available	Ibm Corp.	1016 Civic Center Drive Northwest	Rochester	42	11/15/2006	Not Available	WEL	Not Attempted
Not Available	H235673	Sealed	Not Available	Ibm Corp.	3605 Hwy 52 N	Rochester	13	7/17/2006	Not Available	WEL	Not Attempted
Not Available	H164975	Sealed	Not Available	Ibm Corporation	3605 Hwy 52 N	Rochester	36	9/27/2000	Not Available	WEL	Not Attempted
Not Available	H165826	Sealed	Not Available	Ibm Corporation	3605 Hwy 52 N	Rochester	84	8/8/2000	Not Available	WEL	Not Attempted
Not Available	H129298	Sealed	Not Available	Ibm Inc.	37th St Nw	Rochester	61	1/6/2000	Not Available	WEL	Not Attempted
Not Available	H202032	Sealed	Not Available	Ingalls, George R.	2305 30th Av Se	Rochester	19	6/9/2003	Not Available	WEL	Not Attempted
Not Available	H215244	Sealed	Not Available	Ireian, Corrine	2516 Marion Rd Se	Rochester	15	5/17/2005	Not Available	WEL	Not Attempted
Not Available	H174033	Sealed	Not Available	Isaacson, James	2612 Oakridge Dr Sw	Rochester	159	10/8/2001	Not Available	WEL	Not Attempted
Not Available	H244965	Sealed	Not Available	Isd 4	615 Seventh St Sw	Rochester	51	9/5/2007	Not Available	WEL	Not Attempted
Not Available	H233733	Sealed	Not Available	Iverson, Ken/kathleen	2615 Pearl Ct Se	Rochester	80	9/1/2005	Not Available	WEL	Not Attempted
Not Available	H226301	Sealed	Not Available	J & L Adams Properties	1922 First St Sw	Rochester	63	7/12/2004	Not Available	WEL	Not Attempted
Not Available	H215220	Sealed	Not Available	Jacobsen, Alvin	3918 25th St Se	Rochester	220	9/27/2004	Not Available	WEL	Not Attempted
Not Available	H244967	Sealed	Not Available	Jacobson, Lyle	2404 Pearl Ct Se	Rochester	60	10/16/2007	Not Available	WEL	Not Attempted
Not Available	H184079	Sealed	Not Available	Jacobson, Marlys	514 28th St Sw	Rochester	188	2/11/2002	Not Available	WEL	Not Attempted
Not Available	H215236	Sealed	Not Available	Jacobson, Melissa	2413 Pearl Ct Se	Rochester	52	6/11/2004	Not Available	WEL	Not Attempted

Table C-3-1

**Sealed Wells in the DWSMAs  
Rochester Public Utilities Part 2 WHPP Amendment**

PID No.	Unique No.	Status	Use	Well Name	Well Location	City	Total Sealed Depth (Feet)	Date Completed/Sealed	Aquifer	PCS Code	Location Verified
Not Available	H244962	Sealed	Not Available	Jajowka, Jeff	1812 25th St Se	Rochester	60	5/17/2007	Not Available	WEL	Not Attempted
Not Available	H226324	Sealed	Not Available	Janet, Jon/lisa	505 33rd St Sw	Rochester	155	11/1/2004	Not Available	WEL	Not Attempted
Not Available	H158523	Sealed	Not Available	Jaquith, Samual	1736 Second St Nw	Rochester	40	2/21/2000	Not Available	WEL	Not Attempted
Not Available	H213860	Sealed	Not Available	Jenkins, Joe	43 Sunnydale La Se	Rochester	85	9/29/2004	Not Available	WEL	Not Attempted
Not Available	H233747	Sealed	Not Available	Jennebach, Stephen	504 28th St Sw	Rochester	298	11/22/2005	Not Available	WEL	Not Attempted
Not Available	H197090	Sealed	Not Available	Jensen, Vernon	2211 Pinewood Rd Se	Rochester	65	6/27/2003	Not Available	WEL	Not Attempted
Not Available	H4651	Sealed	Not Available	Jenson, Jim	2525 Oak Hills Dr Sw	Rochester	100	5/8/1990	Not Available	WEL	Not Attempted
Not Available	H246367	Sealed	Not Available	Jerde, Doug	2035 19th St Nw	Rochester	91	5/3/2006	Not Available	WEL	Not Attempted
Not Available	H202006	Sealed	Not Available	Jereczek, Mark	1641 Sixth Av Sw	Rochester	156	10/16/2002	Not Available	WEL	Not Attempted
Not Available	H174003	Sealed	Not Available	Jobe, Lester L.	2719 Markay St Se	Rochester	82	8/9/2001	Not Available	WEL	Not Attempted
Not Available	H248075	Sealed	Not Available	Johnshoy, Ron	3703 Sherwood Pl Se	Rochester	100	10/1/2007	Not Available	WEL	Not Attempted
Not Available	H142660	Sealed	Not Available	Johnson, David/maren	2615 23rd Av Se	Rochester	185	9/25/2000	Not Available	WEL	Not Attempted
Not Available	H210926	Sealed	Not Available	Johnson, David/mary	411 Strathmore La Se	Rochester	95	5/1/2004	Not Available	WEL	Not Attempted
Not Available	H187597	Sealed	Not Available	Johnson, Dean	1500 Woodland Dr Sw	Rochester	286	3/14/2003	Not Available	WEL	Not Attempted
Not Available	409489	Sealed	Abandoned	Johnson, Don	403 23rd St Sw	Rochester	205	07/22/1985	Not Available	WEL	Not Attempted
Not Available	H94658	Sealed	Not Available	Johnson, Don	403 23rd St Sw	Rochester	205	7/22/1985	Not Available	WEL	Not Attempted
Not Available	H273837	Sealed	Not Available	Johnson, Kirk	907 13th Av Sw	Rochester	200	6/1/2009	Not Available	WEL	Not Attempted
Not Available	H13057	Sealed	Not Available	Johnson, Lee Ann	Not Available	Rochester	75	8/21/1991	Not Available	WEL	Not Attempted
Not Available	H3518	Sealed	Not Available	Johnson, Phil	1915 Fifth St Sw	Rochester	49	9/21/1990	Not Available	WEL	Not Attempted
Not Available	H176403	Sealed	Not Available	Johnson, Robert	2135 Fifth St Sw	Rochester	87	11/15/2000	Not Available	WEL	Not Attempted
Not Available	H226320	Sealed	Not Available	Johnson, Robert/linda	402 23rd Av Sw	Rochester	70	9/27/2004	Not Available	WEL	Not Attempted
Not Available	H143623	Sealed	Not Available	Johnson, Terry	409 31st St Ne	Rochester	111	7/14/1999	Not Available	WEL	Not Attempted
Not Available	H246387	Sealed	Not Available	Johnson, Todd	604 23rd Av Sw	Rochester	120	7/31/2006	Not Available	WEL	Not Attempted
Not Available	H210912	Sealed	Not Available	Johnson, Wesley	304 36th Av Se	Rochester	98	9/9/2003	Not Available	WEL	Not Attempted
Not Available	H184058	Sealed	Not Available	Johnsrud, Randal	1516 Woodland Dr Sw	Rochester	216	3/27/2002	Not Available	WEL	Not Attempted
Not Available	H167676	Sealed	Not Available	Johnston, Donald	2404 Fifth St Sw	Rochester	163	9/5/2000	Not Available	WEL	Not Attempted
Not Available	H196000	Sealed	Not Available	Jones, Barbara	208 36th Av Se	Rochester	85	9/18/2003	Not Available	WEL	Not Attempted
Not Available	H162699	Sealed	Not Available	Jones, Donald J	2038 14th St Se	Rochester	37	4/24/2001	Not Available	WEL	Not Attempted
Not Available	H4603	Sealed	Not Available	Jones, Richard	2310 River Rd E	Rochester	98	12/23/1989	Not Available	WEL	Not Attempted
Not Available	H94735	Sealed	Not Available	Jones, Richard	2310 River Rd E	Rochester	96	12/23/1986	Not Available	WEL	Not Attempted
Not Available	H119564	Sealed	Not Available	Jordahl, Art	412 23rd Av Sw	Rochester	72	7/15/1997	Not Available	WEL	Not Attempted
Not Available	H13062	Sealed	Not Available	Judisch, Jim	Not Available	Rochester	145	8/9/1991	Not Available	WEL	Not Attempted
Not Available	H219719	Sealed	Not Available	Juenger, Daniel	2512 19th Av Se	Rochester	80	9/27/2005	Not Available	WEL	Not Attempted
Not Available	H195962	Sealed	Not Available	Kahn, Dorothy	208 33rd St Sw	Rochester	85	8/5/2003	Not Available	WEL	Not Attempted
Not Available	H176405	Sealed	Not Available	Kapinos, Harry	2627 22nd Av Se	Rochester	119	10/27/2000	Not Available	WEL	Not Attempted
Not Available	H167694	Sealed	Not Available	Kapinos, Harry	2627 22nd Av Se	Rochester	291	10/27/2000	Not Available	WEL	Not Attempted
Not Available	411500	Sealed	Not Available	Kato, Inc.	4100 Hwy 63	Rochester	0	7/24/2008	Not Available	WEL	Not Attempted
Not Available	444945	Sealed	Not Available	Kato, Inc.	4100 Hwy 63	Rochester	0	7/24/2008	Not Available	WEL	Not Attempted
Not Available	443426	Sealed	Not Available	Kato, Inc.	4100 Hwy 63 S	Rochester	0	7/24/2008	Not Available	WEL	Not Attempted
Not Available	H285290	Sealed	Not Available	Kato, Inc.	465 16th Av Nw	Rochester	36	12/21/2009	Not Available	WEL	Not Attempted
Not Available	H27310	Sealed	Not Available	Kautto, Mary	1804 Third Av Nw	Rochester	90	3/25/1993	Not Available	WEL	Not Attempted
Not Available	H94720	Sealed	Not Available	Keech, Martin	5030 Tongen Av Nw	Cascade	45	6/29/1998	Not Available	WEL	Not Attempted
Not Available	H246410	Sealed	Not Available	Keehn, James	2312 Pearl Ct Se	Rochester	65	8/14/2007	Not Available	WEL	Not Attempted
Not Available	H266362	Sealed	Not Available	Keeler, James	2507 Eileen Av Se	Rochester	68	4/16/2008	Not Available	WEL	Not Attempted
Not Available	H13764	Sealed	Not Available	Kellar, Arlend	Not Available	Rochester	168	9/11/1991	Not Available	WEL	Not Attempted
Not Available	H174035	Sealed	Not Available	Keller, Michael	2207 30th Av Se	Rochester	19	4/4/2002	Not Available	WEL	Not Attempted
Not Available	H174036	Sealed	Not Available	Keller, Michael	2207 30th Av Se	Rochester	19	4/4/2002	Not Available	WEL	Not Attempted
Not Available	H13056	Sealed	Not Available	Kelley, Joseph	Not Available	Rochester	122	8/21/1991	Not Available	WEL	Not Attempted
Not Available	H230231	Sealed	Not Available	Kellner, Gary/barbara	4440 Hwy 63 S	Rochester	58	8/3/2005	Not Available	WEL	Not Attempted
Not Available	409491	Sealed	Abandoned	Kellner, Sylvester	Not Available	Rochester	0	Not Available	Not Available	WEL	Not Attempted
Not Available	H4693	Sealed	Not Available	Kellner, Sylvester	Not Available	Rochester	0	2/27/1985	Not Available	WEL	Not Attempted
Not Available	H94766	Sealed	Not Available	Kellner, Sylvester	312 21st St Sw	Rochester	85	2/27/1985	Not Available	WEL	Not Attempted
Not Available	H4681	Sealed	Not Available	Kelly, Vincent	404 23rd St Sw	Rochester	162	2/20/1987	Not Available	WEL	Not Attempted
Not Available	H94672	Sealed	Not Available	Kelly, Vincent	404 23rd St Sw	Rochester	162	2/20/1987	Not Available	WEL	Not Attempted
Not Available	H94661	Sealed	Not Available	Kessler, Cal	2206 First Av Sw	Rochester	60	2/18/1985	Not Available	WEL	Not Attempted
Not Available	409493	Sealed	Abandoned	Kessler, Carl	Not Available	Rochester	0	Not Available	Not Available	WEL	Not Attempted
Not Available	H39139	Sealed	Not Available	Kimball, Dr. Baxter	2650 Oak Hills Dr Sw	Rochester	126	7/29/1994	Not Available	WEL	Not Attempted
Not Available	H13066	Sealed	Not Available	King, David	Not Available	Rochester	102	8/13/1991	Not Available	WEL	Not Attempted
Not Available	H184132	Sealed	Not Available	King, Doris	1835 W Center St	Rochester	45	4/17/2002	Not Available	WEL	Not Attempted
Not Available	H228161	Sealed	Not Available	King, Mamie	2509 30th Av Se	Rochester	18	6/14/2005	Not Available	WEL	Not Attempted

Table C-3-1

**Sealed Wells in the DWSMAs  
Rochester Public Utilities Part 2 WHPP Amendment**

PID No.	Unique No.	Status	Use	Well Name	Well Location	City	Total Sealed Depth (Feet)	Date Completed/Sealed	Aquifer	PCS Code	Location Verified
Not Available	H195969	Sealed	Not Available	Kinsley, Galen	31 Sunnysdale La Se	Rochester	101	4/18/2003	Not Available	WEL	Not Attempted
Not Available	H162679	Sealed	Not Available	Kirchner, Charles	2524 25th Av Se	Rochester	120	4/11/2002	Not Available	WEL	Not Attempted
Not Available	H210916	Sealed	Not Available	Kisro, Jay	406 Strathmore La Se	Rochester	118	10/14/2003	Not Available	WEL	Not Attempted
Not Available	H167677	Sealed	Not Available	Kittleson, Gerald	2510 22nd Av Se	Rochester	72	9/20/2000	Not Available	WEL	Not Attempted
Not Available	H79462	Sealed	Not Available	Klann, Dan	Not Available	Rochester	180	2/5/1992	Not Available	WEL	Not Attempted
Not Available	H226317	Sealed	Not Available	Klaus, George	633 Southtown Heights Dr Sw	Rochester	229	12/29/2004	Not Available	WEL	Not Attempted
Not Available	H226318	Sealed	Not Available	Klaus, Zachary/dian	504 33rd St Sw	Rochester	150	12/29/2004	Not Available	WEL	Not Attempted
Not Available	H244577	Sealed	Not Available	Klaue, Willanna	605 18th St Sw	Rochester	157	8/8/2007	Not Available	WEL	Not Attempted
Not Available	H190727	Sealed	Not Available	Klees, Todd	2503 23rd Av Se	Rochester	100	9/4/2002	Not Available	WEL	Not Attempted
Not Available	H27321	Sealed	Not Available	Kline, Bruce C.	405 20th St Se	Rochester	130	10/8/1992	Not Available	WEL	Not Attempted
Not Available	H119588	Sealed	Not Available	Kline, Esther	3804 18th Av Nw	Rochester	100	7/7/1998	Not Available	WEL	Not Attempted
Not Available	H251020	Sealed	Not Available	Klingerman, Marlin D.	2605 Pearl Ct Se	Rochester	68	11/12/2007	Not Available	WEL	Not Attempted
Not Available	H190716	Sealed	Not Available	Knapp, Kenneth	231 Oakridge Dr Sw	Rochester	160	6/5/2002	Not Available	WEL	Not Attempted
Not Available	H0304558	Sealed	Not Available	Knoke, Ed	1702 Fourth Av	Rochester	162	7/25/2012	Not Available	WEL	Not Attempted
Not Available	H230240	Sealed	Not Available	Knudson, Bruce E.	2318 Third Av Sw	Rochester	169	1/26/2006	Not Available	WEL	Not Attempted
Not Available	H219716	Sealed	Not Available	Knutson, Eline/delore	802 23rd Av Sw	Rochester	150	9/27/2004	Not Available	WEL	Not Attempted
Not Available	H210927	Sealed	Not Available	Koehler, Larry/linda	3619 Sherwood Pl Se	Rochester	93	12/8/2003	Not Available	WEL	Not Attempted
Not Available	H215211	Sealed	Not Available	Koessler, Mary Jane	3923 Kahoun St Se	Rochester	21	12/31/2003	Not Available	WEL	Not Attempted
Not Available	H215212	Sealed	Not Available	Koessler, Mary Jane	3923 Kahoun St Se	Rochester	15	12/31/2003	Not Available	WEL	Not Attempted
Not Available	H266397	Sealed	Not Available	Kokoschke, Greg	2517 22nd Av Se	Rochester	187	10/6/2008	Not Available	WEL	Not Attempted
Not Available	H162659	Sealed	Not Available	Kos, Gary E.	2602 Riverside La Ne	Rochester	151	6/16/2000	Not Available	WEL	Not Attempted
Not Available	H171404	Sealed	Not Available	Kostel, Mitch	2906 Pinewood Dr Se	Rochester	91	7/21/2000	Not Available	WEL	Not Attempted
Not Available	H94728	Sealed	Not Available	Kottschade, Frank	305 23rd St Ne	Rochester	96	8/5/1985	Not Available	WEL	Not Attempted
Not Available	H43685	Sealed	Not Available	Kraayenbrink, Betty	304 23rd St Sw	Rochester	226	10/13/1993	Not Available	WEL	Not Attempted
Not Available	H215214	Sealed	Not Available	Kraft, Melvin	2501 Pearl Ct Se	Rochester	48	4/29/2004	Not Available	WEL	Not Attempted
Not Available	H210939	Sealed	Not Available	Krahn, Dale	509 Sunnysdale La Se	Rochester	117	3/4/2004	Not Available	WEL	Not Attempted
Not Available	H4598	Sealed	Not Available	Kropp, Norbert	Not Available	Rochester	95	5/18/1990	Not Available	WEL	Not Attempted
Not Available	H223828	Sealed	Not Available	Krueger, Gary	4019 Countrywood Dr Se	Rochester	233	11/29/2005	Not Available	WEL	Not Attempted
Not Available	H52594	Sealed	Not Available	Kruger, Cliff	1824 Second Av Se	Rochester	69	4/6/1995	Not Available	WEL	Not Attempted
Not Available	H251026	Sealed	Not Available	Kruger, Donald	2728 Rr Marion Se	Rochester	28	10/30/2007	Not Available	WEL	Not Attempted
Not Available	H27322	Sealed	Not Available	Kruger, Douglas	307 20th St Sw	Rochester	130	5/18/1993	Not Available	WEL	Not Attempted
Not Available	H0283814	Sealed	Not Available	Kttc Tv	601 First Av SW	Rochester	16	11/4/2011	Not Available	WEL	Not Attempted
Not Available	H53853	Sealed	Not Available	Kuntz, Joseph I.	2015 30th Pl Nw	Rochester	159	7/15/1994	Not Available	WEL	Not Attempted
Not Available	H105972	Sealed	Not Available	Kwik Trip Inc.	Marion (1221-1225) Rd Se	Rochester	20	5/28/1998	Not Available	WEL	Not Attempted
Not Available	H105951	Sealed	Not Available	Kwik Trip, Inc.	Civic Center (1605-1607) Dr	Rochester	20	5/29/1998	Not Available	WEL	Not Attempted
Not Available	H240073	Sealed	Not Available	Ky, Hieu	2034 Pinewood Rd Se	Rochester	210	12/28/2005	Not Available	WEL	Not Attempted
Not Available	H284985	Sealed	Not Available	Labrash, Earl	409 20th Av Sw	Rochester	65	11/16/2009	Not Available	WEL	Not Attempted
Not Available	H195956	Sealed	Not Available	Lacore, Warren/debra	304 33rd St Sw	Rochester	90	5/25/2004	Not Available	WEL	Not Attempted
Not Available	555983	Sealed	Not Available	Laidian Transit	2450 30th Av Se	Rochester	16	6/25/1996	Not Available	WEL	Not Attempted
Not Available	555984	Sealed	Not Available	Laidian Transit	2450 30th Av Se	Rochester	16	6/25/1996	Not Available	WEL	Not Attempted
Not Available	555985	Sealed	Not Available	Laidian Transit	2450 30th Av Se	Rochester	16	6/25/1996	Not Available	WEL	Not Attempted
Not Available	555986	Sealed	Not Available	Laidian Transit	2450 30th Av Se	Rochester	15	6/25/1996	Not Available	WEL	Not Attempted
Not Available	H52556	Sealed	Not Available	Lair, Blanche	411 21st St Se	Rochester	132	8/16/1994	Not Available	WEL	Not Attempted
Not Available	H230794	Sealed	Not Available	Landmark Environmental	26th (& 52 Hy) St Nw	Rochester	12	3/1/2005	Not Available	WEL	Not Attempted
Not Available	H213891	Sealed	Not Available	Langanki, Robert	2534 Marion Rd Se	Rochester	18	7/1/2004	Not Available	WEL	Not Attempted
Not Available	H77928	Sealed	Not Available	Lange, Dano	623 Fourth St Nw	Rochester	29	10/16/1991	Not Available	WEL	Not Attempted
Not Available	H176415	Sealed	Not Available	Lapree, Marilyn	1949 Salem Rd Sw	Rochester	168	9/21/2001	Not Available	WEL	Not Attempted
Not Available	H240059	Sealed	Not Available	Larek, Thaddeus	615 Southtown Heights Dr Sw	Rochester	210	4/27/2006	Not Available	WEL	Not Attempted
Not Available	H13765	Sealed	Not Available	Larrison, Pat	Not Available	Rochester	181	9/11/1991	Not Available	WEL	Not Attempted
Not Available	H173158	Sealed	Not Available	Larson, Nancy	2627 23rd Av Se	Rochester	100	5/8/2001	Not Available	WEL	Not Attempted
Not Available	H246379	Sealed	Not Available	Larson, Ronald	2514 Pearl Ct Se	Rochester	70	9/11/2006	Not Available	WEL	Not Attempted
Not Available	H94700	Sealed	Not Available	Larson-smith, Karen	3413 30th St Se	Rochester	110	6/3/1988	Not Available	WEL	Not Attempted
Not Available	H223824	Sealed	Not Available	Laughton, Ed	3023 19th Av Se	Rochester	85	1/17/2007	Not Available	WEL	Not Attempted
Not Available	H184088	Sealed	Not Available	Laures, Larry	2639 Elmcraft Dr Sw	Rochester	178	9/23/2002	Not Available	WEL	Not Attempted
Not Available	H165806	Sealed	Not Available	Lawler, Bob	2010 Pinewood Rd Se	Rochester	425	5/9/2000	Not Available	WEL	Not Attempted
Not Available	H228529	Sealed	Not Available	Leaing, Clayton	2602 19th Av Se	Rochester	56	9/16/2005	Not Available	WEL	Not Attempted
Not Available	H184120	Sealed	Not Available	Lecy, Jerold	19 Oakridge Dr Sw	Rochester	95	9/17/2002	Not Available	WEL	Not Attempted
Not Available	H184095	Sealed	Not Available	Lee, Kyle	403 31st St Ne	Rochester	95	3/27/2002	Not Available	WEL	Not Attempted
Not Available	H112393	Sealed	Not Available	Lefebvre, Richard J.	969 14th Av Sw	Rochester	75	9/22/1998	Not Available	WEL	Not Attempted
Not Available	H84954	Sealed	Not Available	Lehman, Randy L.	1742 First St Nw	Rochester	57	12/16/1992	Not Available	WEL	Not Attempted

Table C-3-1

**Sealed Wells in the DWSMAs  
Rochester Public Utilities Part 2 WHPP Amendment**

PID No.	Unique No.	Status	Use	Well Name	Well Location	City	Total Sealed Depth (Feet)	Date Completed/Sealed	Aquifer	PCS Code	Location Verified
Not Available	H226308	Sealed	Not Available	Leisen, Daniel/susan	3008 19th Av Se	Rochester	80	11/11/2004	Not Available	WEL	Not Attempted
Not Available	H217600	Sealed	Not Available	Leitzen Concrete Products	801 Civic Center Dr Nw	Rochester	435	8/17/2004	Not Available	WEL	Not Attempted
Not Available	H217597	Sealed	Not Available	Leitzen, Beau	2015 Third St Sw	Rochester	69	7/14/2004	Not Available	WEL	Not Attempted
Not Available	H178905	Sealed	Not Available	Leitzen, Mark	210 21st Av Sw	Rochester	44	9/17/2001	Not Available	WEL	Not Attempted
Not Available	H196027	Sealed	Not Available	Lentz, Heather	110 Oakridge Dr Sw	Rochester	116	10/17/2002	Not Available	WEL	Not Attempted
Not Available	H0293518	Sealed	Not Available	Lentz, Todd	4518 22nd Av NE	Haverhill	420	12/21/2011	Not Available	WEL	Not Attempted
Not Available	H140524	Sealed	Not Available	Lesmeister, Bill	1613 Fourth Av Sw	Rochester	160	8/14/1998	Not Available	WEL	Not Attempted
Not Available	H196007	Sealed	Not Available	Lesmeister, Michael	110 Oakridge Dr Sw	Rochester	128	9/23/2002	Not Available	WEL	Not Attempted
Not Available	H215215	Sealed	Not Available	Lewis, Paul/lori	2515 Pearl Ct Se	Rochester	55	4/24/2004	Not Available	WEL	Not Attempted
Not Available	H246428	Sealed	Not Available	Lietzen, Mark	3500 Hwy 63 S	Rochester	105	1/5/2007	Not Available	WEL	Not Attempted
Not Available	H162680	Sealed	Not Available	Lillquist, Kenneth	2655 Riverside La Ne	Rochester	95	12/7/2000	Not Available	WEL	Not Attempted
Not Available	H244964	Sealed	Not Available	Lind, Dennis	3620 Third Pl Nw	Rochester	86	9/13/2007	Not Available	WEL	Not Attempted
Not Available	H217576	Sealed	Not Available	Llc	2009 Second St Sw	Rochester	57	5/7/2004	Not Available	WEL	Not Attempted
Not Available	H13061	Sealed	Not Available	Lockwood, Phyllis	Not Available	Rochester	126	8/9/1991	Not Available	WEL	Not Attempted
Not Available	180590	Sealed	Domestic	Loftus, William	5301 Eastriver Rd	Cascade Twp	400	07/29/1982	CJDN	WEL	Not Attempted
Not Available	H218302	Sealed	Not Available	Logan, Barbara	2409 Pearl Ct Se	Rochester	38	6/11/2004	Not Available	WEL	Not Attempted
Not Available	H39138	Sealed	Not Available	Loomis, Clara	2909 Whyngaught Ct Se	Rochester	60	3/31/1994	Not Available	WEL	Not Attempted
Not Available	H281342	Sealed	Not Available	Loomis, Jesse	3425 Pinewood Rd Se	Rochester	16	9/10/2009	Not Available	WEL	Not Attempted
Not Available	H281344	Sealed	Not Available	Loomis, Jesse	3425 Pinewood Rd Se	Rochester	19	9/10/2009	Not Available	WEL	Not Attempted
Not Available	H215204	Sealed	Not Available	Lopez, Regis	2313 Pearl Ct Se	Rochester	50	5/10/2004	Not Available	WEL	Not Attempted
Not Available	H173166	Sealed	Not Available	Lorimor, Gary	1524 Woodland Dr Sw	Rochester	208	6/26/2001	Not Available	WEL	Not Attempted
Not Available	H125216	Sealed	Not Available	Louis Wieseler, Estate Of	1736 First St Sw	Rochester	40	11/26/1998	Not Available	WEL	Not Attempted
Not Available	H184129	Sealed	Not Available	Louris, Jeff	602 23rd Av Se	Rochester	105	5/14/2002	Not Available	WEL	Not Attempted
Not Available	H200551	Sealed	Not Available	Love, Tony	125 E Center St	Rochester	20	8/20/2002	Not Available	WEL	Not Attempted
Not Available	H226306	Sealed	Not Available	Lubahn, Brian/sharon	1803 25th St Se	Rochester	60	10/26/2004	Not Available	WEL	Not Attempted
Not Available	H215232	Sealed	Not Available	Luckadoo, Ricky	3915 Kahoun St Se	Rochester	15	2/24/2005	Not Available	WEL	Not Attempted
Not Available	H4682	Sealed	Not Available	Luehmann, Wes	305 20th St Sw	Rochester	100	12/30/1986	Not Available	WEL	Not Attempted
Not Available	H94773	Sealed	Not Available	Luehmann, Wes	305 20th St Sw	Rochester	100	12/30/1986	Not Available	WEL	Not Attempted
Not Available	H213894	Sealed	Not Available	Lutz, Velda	2510 Crestwood Ct Se	Rochester	93	10/29/2003	Not Available	WEL	Not Attempted
Not Available	H40345	Sealed	Not Available	Lutz-Iloyd Enterprises	2222 32nd Av Nw	Rochester	27	3/17/1994	Not Available	WEL	Not Attempted
Not Available	H84917	Sealed	Not Available	Lybeck, Andy	201 21st St Sw	Rochester	83	10/1/1992	Not Available	WEL	Not Attempted
Not Available	444262	Sealed	Monitor Well	Ma Mortenson Co Mw-664-1	31st Av Nw	Rochester	28	31/02/1988	MTPL	WEL	Not Attempted
Not Available	444263	Sealed	Monitor Well	Ma Mortenson Co Mw-664-2	31st Av Nw	Rochester	19	11/23/1988	MTPL	WEL	Not Attempted
Not Available	H194258	Sealed	Not Available	Maata, Bob	2115 Haverhill Rd Ne	Haverhill	256	5/20/2002	Not Available	WEL	Not Attempted
Not Available	H176421	Sealed	Not Available	Macken, Charles	1925 Salem Rd Sw	Rochester	85	8/24/2001	Not Available	WEL	Not Attempted
Not Available	H174031	Sealed	Not Available	Macken, Gerald	2819 22nd St Se	Rochester	161	9/28/2001	Not Available	WEL	Not Attempted
Not Available	H232704	Sealed	Not Available	Madsen, William	211 28th St Sw	Rochester	210	4/21/2005	Not Available	WEL	Not Attempted
Not Available	H162685	Sealed	Not Available	Mahoney, Richard	2803 22nd St Se	Rochester	155	9/28/2001	Not Available	WEL	Not Attempted
Not Available	H213864	Sealed	Not Available	Mandelke, Dale	3817 Sunnydale La Se	Rochester	126	4/9/2004	Not Available	WEL	Not Attempted
Not Available	H67882	Sealed	Not Available	Mann, Patricia	210 Linden Ct Sw	Rochester	129	9/29/1995	Not Available	WEL	Not Attempted
Not Available	H4663	Sealed	Not Available	Marion Pearson, Estate Of	606 11th Av Se	Rochester	23	2/23/1990	Not Available	WEL	Not Attempted
Not Available	H0299161	Sealed	Not Available	Marks, Droen	3517 Pinewood Rd SE	Rochester	11	6/18/2012	Not Available	WEL	Not Attempted
Not Available	H218322	Sealed	Not Available	Marsh, Lowell/betty	3937 Kahoun Ct Se	Rochester	22	2/16/2005	Not Available	WEL	Not Attempted
Not Available	H228191	Sealed	Not Available	Marsh, Lowell/betty	3937 Kahoun Ct Se	Rochester	18	2/16/2005	Not Available	WEL	Not Attempted
Not Available	H246409	Sealed	Not Available	Marshall, Glenn	403 33rd St Sw	Rochester	115	5/25/2007	Not Available	WEL	Not Attempted
Not Available	H16792	Sealed	Not Available	Martin, Richard	Not Available	Rochester	147	12/13/1991	Not Available	WEL	Not Attempted
Not Available	H218343	Sealed	Not Available	Martin, Roger	3912 Kahoun Ct Se	Rochester	166	6/11/2004	Not Available	WEL	Not Attempted
Not Available	H79467	Sealed	Not Available	Martinez, Betty	510 17th St Sw	Rochester	118	5/27/1992	Not Available	WEL	Not Attempted
Not Available	H266381	Sealed	Not Available	Martinson, Zac	3935 Kahoun Ct Se	Rochester	210	5/26/2009	Not Available	WEL	Not Attempted
Not Available	H79472	Sealed	Not Available	Marzolf, Randy	2808 Markay St Se	Rochester	110	2/11/1992	Not Available	WEL	Not Attempted
Not Available	H265457	Sealed	Not Available	Masonic Lodge	2002 Second St Sw	Rochester	10	10/18/2007	Not Available	WEL	Not Attempted
Not Available	H265465	Sealed	Not Available	Masonic Lodge	2002 Second St Sw	Rochester	10	10/18/2007	Not Available	WEL	Not Attempted
Not Available	H265466	Sealed	Not Available	Masonic Lodge	2002 Second St Sw	Rochester	10	10/18/2007	Not Available	WEL	Not Attempted
Not Available	H265456	Sealed	Not Available	Masonic Lodge	2002 Second St Sw	Rochester	25	10/16/2007	Not Available	WEL	Not Attempted
Not Available	H94937	Sealed	Not Available	Mataya, Barb	1812 Third Av Sw	Rochester	119	6/15/1989	Not Available	WEL	Not Attempted
Not Available	H273817	Sealed	Not Available	Matzke, Sharon	202 21st St Sw	Rochester	82	12/2/2008	Not Available	WEL	Not Attempted
Not Available	680641	Sealed	Not Available	Mayo Clinic	1216 Second St Sw	Rochester	64	4/11/2005	Not Available	WEL	Not Attempted
Not Available	H217611	Sealed	Not Available	Mayo Clinic	Not Available	Rochester	54	2/25/2004	Not Available	WEL	Not Attempted
Not Available	H248080	Sealed	Not Available	Mayo Clinic	4141 W Circle Dr Nw	Cascade	49	12/12/2006	Not Available	WEL	Not Attempted
Not Available	H231882	Sealed	Not Available	Mayo Facilities Project Services	311 Second Av Nw	Rochester	40	8/2/2005	Not Available	WEL	Not Attempted

Table C-3-1

**Sealed Wells in the DWSMAs  
Rochester Public Utilities Part 2 WHPP Amendment**

PID No.	Unique No.	Status	Use	Well Name	Well Location	City	Total Sealed Depth (Feet)	Date Completed/Sealed	Aquifer	PCS Code	Location Verified
Not Available	46074	Sealed	Not Available	Mayo Foundation	1216 Second St Sw	Rochester	53	5/9/1995	Not Available	WEL	Not Attempted
Not Available	H48405	Sealed	Not Available	Mayo Foundation	1216 Second St Sw	Rochester	37	5/5/1995	Not Available	WEL	Not Attempted
Not Available	H48406	Sealed	Not Available	Mayo Foundation	1216 Second St Sw	Rochester	66	5/2/1995	Not Available	WEL	Not Attempted
Not Available	H48407	Sealed	Not Available	Mayo Foundation	1216 Second St Sw	Rochester	61	5/1/1995	Not Available	WEL	Not Attempted
Not Available	H48408	Sealed	Not Available	Mayo Foundation	1216 Second St Sw	Rochester	44	5/2/1995	Not Available	WEL	Not Attempted
Not Available	H48409	Sealed	Not Available	Mayo Foundation	1216 Second St Sw	Rochester	21	5/3/1995	Not Available	WEL	Not Attempted
Not Available	H48410	Sealed	Not Available	Mayo Foundation	1216 Second St Sw	Rochester	107	5/10/1995	Not Available	WEL	Not Attempted
Not Available	H48411	Sealed	Not Available	Mayo Foundation	1216 Second St Sw	Rochester	40	5/5/1995	Not Available	WEL	Not Attempted
Not Available	H46073	Sealed	Not Available	Mayo Foundation	1216 Second St Sw	Rochester	84	5/9/1995	Not Available	WEL	Not Attempted
Not Available	H46075	Sealed	Not Available	Mayo Foundation	1216 Second St Sw	Rochester	35	5/9/1995	Not Available	WEL	Not Attempted
Not Available	H100628	Sealed	Not Available	Mayo Foundation	1216 Second St Sw	Rochester	41	6/7/1996	Not Available	WEL	Not Attempted
Not Available	H100629	Sealed	Not Available	Mayo Foundation	1216 Second St Sw	Rochester	41	6/7/1996	Not Available	WEL	Not Attempted
Not Available	H100630	Sealed	Not Available	Mayo Foundation	1216 Second St Sw	Rochester	58	6/7/1996	Not Available	WEL	Not Attempted
Not Available	H125208	Sealed	Not Available	Mayo Foundation	415 Second St Sw	Rochester	62	10/17/1997	Not Available	WEL	Not Attempted
Not Available	H125209	Sealed	Not Available	Mayo Foundation	415 Second St Sw	Rochester	65	10/17/1997	Not Available	WEL	Not Attempted
Not Available	H268123	Sealed	Not Available	Mayo Foundation	3005 Valleyhigh Dr Nw	Rochester	142	7/7/2008	Not Available	WEL	Not Attempted
Not Available	H129261	Sealed	Not Available	Mayo Medical Center	211 Second St Nw	Rochester	27	4/2/1998	Not Available	WEL	Not Attempted
Not Available	H219734	Sealed	Not Available	Mayo, Matt	2044 14th St Se	Rochester	91	7/14/2004	Not Available	WEL	Not Attempted
Not Available	H55756	Sealed	Not Available	Mayr, Jim	2550 Oak Hills Dr Sw	Rochester	106	7/1/1994	Not Available	WEL	Not Attempted
Not Available	H226325	Sealed	Not Available	Mcbride, Janette	1805 26th St Se	Rochester	70	9/30/2005	Not Available	WEL	Not Attempted
Not Available	H176443	Sealed	Not Available	Mccaleb, Ronald	2511 25th Av Se	Rochester	93	1/1/2001	Not Available	WEL	Not Attempted
Not Available	H16795	Sealed	Not Available	Mccallum, Richard	Not Available	Rochester	140	12/12/1991	Not Available	WEL	Not Attempted
Not Available	H210901	Sealed	Not Available	Mccallum, Robert	404 33rd St Sw	Rochester	125	3/29/2004	Not Available	WEL	Not Attempted
Not Available	H214978	Sealed	Not Available	Mcfarland, Gene J.	2632 25th Av Se	Rochester	274	1/15/2004	Not Available	WEL	Not Attempted
Not Available	H218947	Sealed	Not Available	Mcghie And Betts	Not Available	Cascade	31	6/2/2004	Not Available	WEL	Not Attempted
Not Available	H210924	Sealed	Not Available	Mcghie, Steve	204 Strathmore La Se	Rochester	108	12/31/2003	Not Available	WEL	Not Attempted
Not Available	H233720	Sealed	Not Available	Mcgurren, Kevin/jeanne	2522 Marion Rd Se	Rochester	180	6/16/2005	Not Available	WEL	Not Attempted
Not Available	H213875	Sealed	Not Available	Mcintosh, Bernice	3908 Kahoun St Se	Rochester	18	12/31/2003	Not Available	WEL	Not Attempted
Not Available	H84912	Sealed	Not Available	Mckinnian, Gordon	515 18th St Sw	Rochester	180	9/23/1992	Not Available	WEL	Not Attempted
Not Available	H219731	Sealed	Not Available	Mcknight, Thomas	2620 19th Av Se	Rochester	69	9/26/2005	Not Available	WEL	Not Attempted
Not Available	H244957	Sealed	Not Available	Mclagan, Lon	2544 Crestwood Ct Se	Rochester	90	9/20/2007	Not Available	WEL	Not Attempted
Not Available	H146201	Sealed	Not Available	Mclees, Thomas W.	2416 Fifth St Sw	Rochester	195	12/3/1998	Not Available	WEL	Not Attempted
Not Available	441681	Sealed	Abandoned	Mcnutt, Cal	1701 4th Av Sw	Rochester	125	03/04/1988	Not Available	WEL	Not Attempted
Not Available	H94667	Sealed	Not Available	Mcnutt, Cal	1701 Fourth Av Sw	Rochester	125	3/4/1988	Not Available	WEL	Not Attempted
Not Available	H202016	Sealed	Not Available	Mctee, Timothy C.	2509 23rd Av Se	Rochester	91	1/18/2003	Not Available	WEL	Not Attempted
Not Available	H273821	Sealed	Not Available	Meer, Dave	1825 First St Nw	Rochester	34	2/9/2009	Not Available	WEL	Not Attempted
Not Available	H210949	Sealed	Not Available	Mehl, Kay	3826 Sunnysdale La Se	Rochester	130	1/16/2004	Not Available	WEL	Not Attempted
Not Available	H202029	Sealed	Not Available	Mehrkens, Bruce A.	1732 First Av Se	Rochester	38	4/17/2003	Not Available	WEL	Not Attempted
Not Available	H194259	Sealed	Not Available	Mellander, Tom	1226 Ninth Av Se	Rochester	40	5/6/2002	Not Available	WEL	Not Attempted
Not Available	H253068	Sealed	Not Available	Menards, Inc.	5150 Hwy 52 N	Rochester	41	4/28/2008	Not Available	WEL	Not Attempted
Not Available	H248067	Sealed	Not Available	Merchants Financial Group	3389 Northern Valley Pl Ne	Rochester	139	1/10/2007	Not Available	WEL	Not Attempted
Not Available	H84918	Sealed	Not Available	Meredith, Earl L.	201 22nd St Sw	Rochester	142	10/13/1992	Not Available	WEL	Not Attempted
Not Available	H79466	Sealed	Not Available	Mericle, Clifford	Not Available	Rochester	219	1/28/1992	Not Available	WEL	Not Attempted
Not Available	H64804	Sealed	Not Available	Metz Baking Company	7 Woodlake Dr Se	Rochester	19	1/25/1995	Not Available	WEL	Not Attempted
Not Available	H162681	Sealed	Not Available	Meyer, Gerald	2414 Riverview Heights Dr Ne	Rochester	223	4/19/2002	Not Available	WEL	Not Attempted
Not Available	H190706	Sealed	Not Available	Michael Younge Development Inc.	Not Available	Rochester	86	11/26/2001	Not Available	WEL	Not Attempted
Not Available	H52562	Sealed	Not Available	Mickelson, Louise	2806 Markay St Se	Rochester	98	8/22/1994	Not Available	WEL	Not Attempted
Not Available	H232723	Sealed	Not Available	Midler, Jerome	3001 19th Av Se	Rochester	40	5/25/2006	Not Available	WEL	Not Attempted
Not Available	H213273	Sealed	Not Available	Miller, Carl/mary	1406 15th St Se	Rochester	44	5/21/2004	Not Available	WEL	Not Attempted
Not Available	H190744	Sealed	Not Available	Miller, Craig R.	1440 Woodland Dr Sw	Rochester	275	9/16/2002	Not Available	WEL	Not Attempted
Not Available	464857	Sealed	Monitor Well	Miller, David Mw-4	3960 Willow Court Dr Sw	Rochester	25	03/23/1989	MTPL	WEL	Not Attempted
Not Available	H213886	Sealed	Not Available	Miller, Kathryn	2400 Pearl Ct Se	Rochester	74	3/19/2004	Not Available	WEL	Not Attempted
Not Available	H251013	Sealed	Not Available	Miller, Kenneth M.	623 Southtown Heights Dr	Rochester	244	11/2/2007	Not Available	WEL	Not Attempted
Not Available	H103005	Sealed	Not Available	Miller, Linda	620 16th Sw	Rochester	180	11/23/1996	Not Available	WEL	Not Attempted
Not Available	H213871	Sealed	Not Available	Miller, Lonnie/debor	612 Strathmore La Se	Rochester	106	9/28/2004	Not Available	WEL	Not Attempted
Not Available	H210945	Sealed	Not Available	Miller, Thomas	608 Strathmore La Se	Rochester	108	8/3/2004	Not Available	WEL	Not Attempted
Not Available	H215014	Sealed	Not Available	Milliken, Robert	2915 Pinewood Rd Se	Rochester	81	11/29/2004	Not Available	WEL	Not Attempted
Not Available	H250851	Sealed	Not Available	Mills, Wesley	3404 Pinewood Rd Se	Rochester	72	9/5/2008	Not Available	WEL	Not Attempted
Not Available	H247953	Sealed	Not Available	Miracle Mile Shopping Center	115 16th Av Nw	Rochester	23	6/19/2006	Not Available	WEL	Not Attempted
Not Available	H252966	Sealed	Not Available	Miracle Mile Shopping Center	115 16th Av Nw	Rochester	20	8/31/2006	Not Available	WEL	Not Attempted

Table C-3-1

**Sealed Wells in the DWSMAs  
Rochester Public Utilities Part 2 WHPP Amendment**

PID No.	Unique No.	Status	Use	Well No.	Well Name	Well Location	City	Total Sealed Depth (Feet)	Date Completed/Sealed	Aquifer	PCS Code	Location Verified
Not Available	H184065	Sealed	Not Available		Mittelstadt, Paul/luann	2677 Oak Hills Dr Sw	Rochester	118	10/22/2001	Not Available	WEL	Not Attempted
Not Available	57528	Sealed	Not Available	Mn Dot		Not Available	Rochester	36	5/26/1999	Not Available	WEL	Not Attempted
Not Available	57727	Sealed	Not Available	Mn Dot		Not Available	Rochester	30	5/21/1999	Not Available	WEL	Not Attempted
Not Available	57729	Sealed	Not Available	Mn Dot		Not Available	Rochester	43	6/3/1999	Not Available	WEL	Not Attempted
Not Available	57730	Sealed	Not Available	Mn Dot		Not Available	Rochester	38	6/10/1999	Not Available	WEL	Not Attempted
Not Available	57731	Sealed	Not Available	Mn Dot		Not Available	Rochester	41	6/11/1999	Not Available	WEL	Not Attempted
Not Available	H129336	Sealed	Not Available	Mn Dot		1702 Second St Sw	Rochester	29	3/13/2003	Not Available	WEL	Not Attempted
Not Available	H153229	Sealed	Not Available	Mn Dot		Not Available	Rochester	25	6/13/2001	Not Available	WEL	Not Attempted
Not Available	H172445	Sealed	Not Available	Mn Dot		Not Available	Rochester	35	12/19/2001	Not Available	WEL	Not Attempted
Not Available	H172448	Sealed	Not Available	Mn Dot		Not Available	Rochester	55	12/19/2001	Not Available	WEL	Not Attempted
Not Available	H172449	Sealed	Not Available	Mn Dot		Not Available	Rochester	70	1/3/2002	Not Available	WEL	Not Attempted
Not Available	H189664	Sealed	Not Available	Mn Dot		Not Available	Rochester	45	12/6/2001	Not Available	WEL	Not Attempted
Not Available	H189665	Sealed	Not Available	Mn Dot		Not Available	Rochester	65	12/21/2001	Not Available	WEL	Not Attempted
Not Available	H189666	Sealed	Not Available	Mn Dot		Not Available	Rochester	59	12/10/2001	Not Available	WEL	Not Attempted
Not Available	H189677	Sealed	Not Available	Mn Dot		Not Available	Rochester	36	12/11/2001	Not Available	WEL	Not Attempted
Not Available	H189650	Sealed	Not Available	Mn Dot		Not Available	Rochester	40	12/4/2001	Not Available	WEL	Not Attempted
Not Available	H189656	Sealed	Not Available	Mn Dot		Not Available	Rochester	41	12/17/2001	Not Available	WEL	Not Attempted
Not Available	H189657	Sealed	Not Available	Mn Dot		Not Available	Rochester	32	1/4/2002	Not Available	WEL	Not Attempted
Not Available	H189658	Sealed	Not Available	Mn Dot		Not Available	Rochester	35	12/20/2001	Not Available	WEL	Not Attempted
Not Available	H189659	Sealed	Not Available	Mn Dot		Not Available	Rochester	74	11/29/2001	Not Available	WEL	Not Attempted
Not Available	H189660	Sealed	Not Available	Mn Dot		Not Available	Rochester	51	12/12/2001	Not Available	WEL	Not Attempted
Not Available	H189661	Sealed	Not Available	Mn Dot		Not Available	Rochester	72	12/6/2001	Not Available	WEL	Not Attempted
Not Available	H190729	Sealed	Not Available	Mn Dot		1620 Seventh St Nw	Rochester	29	6/3/2002	Not Available	WEL	Not Attempted
Not Available	H194875	Sealed	Not Available	Mn Dot		1700 Second St Sw	Rochester	7	7/11/2003	Not Available	WEL	Not Attempted
Not Available	H194876	Sealed	Not Available	Mn Dot		1700 Second St Sw	Rochester	7	7/11/2003	Not Available	WEL	Not Attempted
Not Available	H194877	Sealed	Not Available	Mn Dot		1700 Second St Sw	Rochester	8	7/11/2003	Not Available	WEL	Not Attempted
Not Available	H194879	Sealed	Not Available	Mn Dot		16th St	Rochester	41	5/14/2003	Not Available	WEL	Not Attempted
Not Available	H194880	Sealed	Not Available	Mn Dot		Second St	Rochester	26	5/2/2003	Not Available	WEL	Not Attempted
Not Available	H194881	Sealed	Not Available	Mn Dot		W Frontage Rd	Rochester	26	5/5/2003	Not Available	WEL	Not Attempted
Not Available	H194884	Sealed	Not Available	Mn Dot		Not Available	Rochester	36	6/9/2003	Not Available	WEL	Not Attempted
Not Available	H194893	Sealed	Not Available	Mn Dot		Not Available	Rochester	17	6/13/2003	Not Available	WEL	Not Attempted
Not Available	H194898	Sealed	Not Available	Mn Dot		Not Available	Rochester	60	8/14/2003	Not Available	WEL	Not Attempted
Not Available	H194899	Sealed	Not Available	Mn Dot		Not Available	Rochester	49	9/4/2003	Not Available	WEL	Not Attempted
Not Available	H202049	Sealed	Not Available	Mn Dot		4900 Hwy 63	Rochester	216	9/26/2003	Not Available	WEL	Not Attempted
Not Available	H202050	Sealed	Not Available	Mn Dot		4920 Hwy 63 S	Rochester	53	9/23/2003	Not Available	WEL	Not Attempted
Not Available	H200500	Sealed	Not Available	Mn Dot		109 33rd St Sw	Rochester	81	4/23/2003	Not Available	WEL	Not Attempted
Not Available	H217248	Sealed	Not Available	Mn Dot		1518 40th St Sw	Rochester	26	3/9/2005	Not Available	WEL	Not Attempted
Not Available	H208004	Sealed	Not Available	Mn Dot		1718 Second St Nw	Rochester	16	4/23/2003	Not Available	WEL	Not Attempted
Not Available	H208010	Sealed	Not Available	Mn Dot		1719 Second St Sw	Rochester	58	5/20/2003	Not Available	WEL	Not Attempted
Not Available	H208011	Sealed	Not Available	Mn Dot		1723 Second St Sw	Rochester	40	5/20/2003	Not Available	WEL	Not Attempted
Not Available	H208021	Sealed	Not Available	Mn Dot		1719 First St Sw	Rochester	34	5/23/2003	Not Available	WEL	Not Attempted
Not Available	H208023	Sealed	Not Available	Mn Dot		1719 First St Sw	Rochester	51	5/23/2003	Not Available	WEL	Not Attempted
Not Available	H205167	Sealed	Not Available	Mn Dot		48th (& 63 lh) St Sw	Rochester	20	4/1/2003	Not Available	WEL	Not Attempted
Not Available	H214976	Sealed	Not Available	Mn Dot		5128 Hwy 63 S	Rochester	230	9/23/2003	Not Available	WEL	Not Attempted
Not Available	H223849	Sealed	Not Available	Mn Dot		1105 40th St Sw	Rochester	132	6/13/2005	Not Available	WEL	Not Attempted
Not Available	H231855	Sealed	Not Available	Mn Dot		4005 11th Av Sw	Rochester	155	12/22/2005	Not Available	WEL	Not Attempted
Not Available	H77941	Sealed	Not Available	Mn Dot District 6		Not Available	Rochester	68	8/2/1991	Not Available	WEL	Not Attempted
Not Available	H77942	Sealed	Not Available	Mn Dot District 6		Not Available	Rochester	385	9/5/1991	Not Available	WEL	Not Attempted
Not Available	462002	Sealed	Monitor Well	Mn Dot Mw-5		14 Hy	Rochester	18	10/23/1991	QWTA	WEL	Not Attempted
Not Available	H71229	Sealed	Not Available	Mn Pca		Not Available	Rochester	22	9/21/1999	Not Available	WEL	Not Attempted
Not Available	H180112	Sealed	Not Available	Mn Pca		2022 Second St Sw	Rochester	25	4/9/2001	Not Available	WEL	Not Attempted
Not Available	H218625	Sealed	Not Available	Mn Pca		2002 Second St Sw	Rochester	9	1/19/2004	Not Available	WEL	Not Attempted
Not Available	H218626	Sealed	Not Available	Mn Pca		2002 Second St Sw	Rochester	22	1/19/2004	Not Available	WEL	Not Attempted
Not Available	H218627	Sealed	Not Available	Mn Pca		2002 Second St Sw	Rochester	25	1/19/2004	Not Available	WEL	Not Attempted
Not Available	H221902	Sealed	Not Available	Mn Pca		704 12th St Se	Rochester	17	6/2/2004	Not Available	WEL	Not Attempted
Not Available	H94732	Sealed	Not Available	Mn, State Of		5455 Hwy 52 N	Rochester	54	3/2/1987	Not Available	WEL	Not Attempted
Not Available	H217623	Sealed	Not Available	Mn, State Of		1035 40th St Sw	Rochester	255	5/21/2004	Not Available	WEL	Not Attempted
Not Available	726973	Sealed	Monitor Well	Mndot Mw-8		4100 63 Hy S	Rochester	17	08/19/2008	QWTA	WEL	Not Attempted
Not Available	461966	Sealed	Monitor Well	Mndot Mw-9		S. Broadway	Rochester	39	04/10/1990	QWTA	WEL	Not Attempted
Not Available	726972	Sealed	Monitor Well	Mndot Mw-9		4100 63 Hy S	Rochester	17	08/19/2008	QWTA	WEL	Not Attempted



Table C-3-1

**Sealed Wells in the DWSMAs  
Rochester Public Utilities Part 2 WHPP Amendment**

PID No.	Unique No.	Status	Use	Well Name	Well Location	City	Total Sealed Depth (Feet)	Date Completed/Sealed	Aquifer	PCS Code	Location Verified
Not Available	H210937	Sealed	Not Available	Moe, Eldon	411 Sunnydale La Se	Rochester	126	10/7/2003	Not Available	WEL	Not Attempted
Not Available	H144146	Sealed	Not Available	Moe, Laverne	2321 Pinewood Rd Se	Rochester	185	7/21/1999	Not Available	WEL	Not Attempted
Not Available	H194724	Sealed	Not Available	Moen, Steven	2804 Markay St Se	Rochester	90	11/8/2002	Not Available	WEL	Not Attempted
Not Available	H218315	Sealed	Not Available	Moffit, Ronald	2509 Pearl Ct Se	Rochester	60	3/19/2004	Not Available	WEL	Not Attempted
Not Available	H13055	Sealed	Not Available	Molde, Steve	Not Available	Rochester	125	8/21/1991	Not Available	WEL	Not Attempted
Not Available	H200464	Sealed	Not Available	Monson, Terry	3320 20th St Se	Rochester	65	4/6/2004	Not Available	WEL	Not Attempted
Not Available	H215248	Sealed	Not Available	Moore, Doreen	2311 Pearl Ct Se	Rochester	50	5/10/2004	Not Available	WEL	Not Attempted
Not Available	H13562	Sealed	Not Available	Moore, Harry	Not Available	Rochester	128	9/3/1991	Not Available	WEL	Not Attempted
Not Available	H100169	Sealed	Not Available	Morita, Akio/keiko	313 19th Av Sw	Rochester	42	12/12/1996	Not Available	WEL	Not Attempted
Not Available	H184103	Sealed	Not Available	Morris, Delane	2902 Fremont Ct Sw	Rochester	120	5/24/2002	Not Available	WEL	Not Attempted
Not Available	H233743	Sealed	Not Available	Morrow Mcburney, Helen	2706 19th Av Se	Rochester	66	5/11/2007	Not Available	WEL	Not Attempted
Not Available	H7193	Sealed	Not Available	Morse, James W	1718 Third Av Sw	Rochester	107	5/29/1990	Not Available	WEL	Not Attempted
Not Available	H268124	Sealed	Not Available	Morse, Robert	1735 Hiawatha Ct Ne	Rochester	264	2/5/2009	Not Available	WEL	Not Attempted
Not Available	H184114	Sealed	Not Available	Motley, Thomas	2803 Oakridge Dr Sw	Rochester	355	9/12/2002	Not Available	WEL	Not Attempted
Not Available	H162690	Sealed	Not Available	Mourning, Ladonna	2223 Pinewood Rd Se	Rochester	70	3/21/2001	Not Available	WEL	Not Attempted
Not Available	H184060	Sealed	Not Available	Mulholland, Mark	2650 Elmcroft Dr Sw	Rochester	202	10/24/2001	Not Available	WEL	Not Attempted
Not Available	H174021	Sealed	Not Available	Mulvihill, Francis	2505 Elmcroft Dr Sw	Rochester	273	4/30/2002	Not Available	WEL	Not Attempted
Not Available	H184107	Sealed	Not Available	Munden, Daryl	515 28th St Sw	Rochester	220	5/28/2002	Not Available	WEL	Not Attempted
Not Available	511193	Sealed	Monitor Well	Murphy Oil, Usa Mw-1	704 Broadway N	Rochester	30	09/24/1990	QWTA	WEL	Not Attempted
Not Available	511194	Sealed	Monitor Well	Murphy Oil, Usa Mw-2	704 Broadway N	Rochester	30	09/20/1990	QWTA	WEL	Not Attempted
Not Available	H196023	Sealed	Not Available	Murphy, Peter	2722 26th Av Se	Rochester	300	10/24/2002	Not Available	WEL	Not Attempted
Not Available	548738	Sealed	Monitor Well	Mw	201 Broadway N	Rochester	43	07/27/1994	QBUA	WEL	Not Attempted
Not Available	730013	Sealed	Monitor Well	Mw	311 2nd Av Nw	Rochester	25	09/07/2005	OPDC	WEL	Not Attempted
Not Available	540853	Sealed	Monitor Well	Mw	311 40th St Sw	Rochester	19	12/08/1993	Not Available	WEL	Not Attempted
Not Available	540852	Sealed	Monitor Well	Mw	311 40th St Sw	Rochester	19	12/08/1993	Not Available	WEL	Not Attempted
Not Available	540851	Sealed	Monitor Well	Mw	311 40th St Sw	Rochester	19	12/08/1993	Not Available	WEL	Not Attempted
Not Available	626510	Sealed	Monitor Well	Mw	201 4 St Se	Rochester	23	01/26/1999	Not Available	WEL	Not Attempted
Not Available	626509	Sealed	Monitor Well	Mw	Not Available	Rochester	25	01/26/1999	Not Available	WEL	Not Attempted
Not Available	626508	Sealed	Monitor Well	Mw	Not Available	Rochester	25	01/26/1999	Not Available	WEL	Not Attempted
Not Available	668403	Sealed	Monitor Well	Mw	704 12th St Se	Rochester	35	11/28/2001	Not Available	WEL	Not Attempted
Not Available	624386	Sealed	Monitor Well	Mw #1	1832 3rd Av	Rochester	30	05/06/1999	Not Available	WEL	Not Attempted
Not Available	629388	Sealed	Monitor Well	Mw 1	704 12th St Se	Rochester	18	07/19/1999	MTPL	WEL	Not Attempted
Not Available	541606	Sealed	Monitor Well	Mw 1	320 12th St Sw	Rochester	22	3/20/1994	QWTA	WEL	Not Attempted
Not Available	539687	Sealed	Monitor Well	Mw 11	605 12th St Se	Rochester	53	11/30/1993	OPDC	WEL	Not Attempted
Not Available	541607	Sealed	Monitor Well	Mw 2	320 12th St Sw	Rochester	22	10/17/1994	QWTA	WEL	Not Attempted
Not Available	541605	Sealed	Monitor Well	Mw 3	320 12th St Sw	Rochester	22	3/20/1994	QWTA	WEL	Not Attempted
Not Available	575969	Sealed	Monitor Well	Mw 4	2276 Broadway S	Rochester	20	12/18/1995	QBAA	WEL	Not Attempted
Not Available	541609	Sealed	Monitor Well	Mw 5	320 12th St Sw	Rochester	40	06/02/1995	QWTA	WEL	Not Attempted
Not Available	561109	Sealed	Monitor Well	Mw-1	1736 3rd Av Se	Rochester	27	10/04/1995	OSTP	WEL	Not Attempted
Not Available	626520	Sealed	Monitor Well	Mw-1	2725 Whynaught Ct	Rochester	18	08/25/2000	QWTA	WEL	Not Attempted
Not Available	635492	Sealed	Monitor Well	Mw-1	1116 Broadway N	Rochester	23	12/14/2004	QWTA	WEL	Not Attempted
Not Available	519024	Sealed	Monitor Well	Mw-1	119 3rd St Sw	Rochester	31	11/23/1992	MTPL	WEL	Not Attempted
Not Available	563398	Sealed	Monitor Well	Mw-1	519 2nd Av Sw	Rochester	46	11/04/1995	OPDC	WEL	Not Attempted
Not Available	568151	Sealed	Monitor Well	Mw-1	821 5th St Nw	Rochester	23	08/30/1995	QWTA	WEL	Not Attempted
Not Available	451070	Sealed	Abandoned	Mw-1	515 2nd St Sw	Rochester	32	04/06/1989	Not Available	WEL	Not Attempted
Not Available	496007	Sealed	Monitor Well	Mw-1	340 52 Hy N	Rochester	15	04/01/1992	Not Available	WEL	Not Attempted
Not Available	492581	Sealed	Monitor Well	Mw-1	505 Nw 17th Av	Rochester	17	06/27/1991	Not Available	WEL	Not Attempted
Not Available	740372	Sealed	Monitor Well	Mw-1	2620 Broadway N	Rochester	60	05/05/2006	Not Available	WEL	Not Attempted
Not Available	586411	Sealed	Monitor Well	Mw-10	1310 5th Pl Nw	Rochester	17	09/23/1997	QWTA	WEL	Not Attempted
Not Available	568186	Sealed	Monitor Well	Mw-10	1025 4th St Se	Rochester	20	08/17/1995	OPDC	WEL	Not Attempted
Not Available	541991	Sealed	Monitor Well	Mw-11	1025 Fourth St Se	Rochester	20	08/29/1994	MTPL	WEL	Not Attempted
Not Available	727796	Sealed	Monitor Well	Mw-11	7th St Nw	Rochester	40.4	11/14/2006	OPDC	WEL	Not Attempted
Not Available	586426	Sealed	Monitor Well	Mw-11	201 4th St Se	Rochester	20	04/22/1998	QWTA	WEL	Not Attempted
Not Available	691802	Sealed	Monitor Well	Mw-11	717 12th St Se	Rochester	21	10/28/2003	QWTA	WEL	Not Attempted
Not Available	711756	Sealed	Monitor Well	Mw-12	6th Av Se	Rochester	20	07/08/2004	QWTA	WEL	Not Attempted
Not Available	541992	Sealed	Monitor Well	Mw-12	1025 Fourth St Se	Rochester	19	05/16/1994	MTPL	WEL	Not Attempted
Not Available	575928	Sealed	Monitor Well	Mw-16	4th St Se	Rochester	20	12/06/1995	Not Available	WEL	Not Attempted
Not Available	451026	Sealed	Test Well	Mw-2	4100 63 Hy S	Rochester	17	09/23/1988	QWTA	WEL	Not Attempted
Not Available	495024	Sealed	Monitor Well	Mw-2	105 5th St Nw	Rochester	29	02/11/1992	QWTA	WEL	Not Attempted
Not Available	519025	Sealed	Monitor Well	Mw-2	119 3rd St Sw	Rochester	31	11/20/1992	MTPL	WEL	Not Attempted

Table C-3-1

**Sealed Wells in the DWSMAs  
Rochester Public Utilities Part 2 WHPP Amendment**

PID No.	Unique No.	Status	Use	Well Name	Well Location	City	Total Sealed Depth (Feet)	Date Completed/Sealed	Aquifer	PCS Code	Location Verified
Not Available	626521	Sealed	Monitor Well	Mw-2	2725 Whynaught Ct	Rochester	18	08/25/2000	QWTA	WEL	Not Attempted
Not Available	651502	Sealed	Monitor Well	Mw-2	219 1st Av Sw	Rochester	31	08/10/2000	OPDC	WEL	Not Attempted
Not Available	568152	Sealed	Monitor Well	Mw-2	821 5th St Nw	Rochester	22	08/30/1995	QWTA	WEL	Not Attempted
Not Available	783295	Sealed	Monitor Well	Mw-2	1607 Broadway S	Rochester	34	06/16/2011	OSTP	WEL	Not Attempted
Not Available	635491	Sealed	Monitor Well	Mw-2	1101 Broadway N	Rochester	23	11/18/1999	QWTA	WEL	Not Attempted
Not Available	451071	Sealed	Abandoned	Mw-2	515 2nd St Sw	Rochester	33	04/07/1989	Not Available	WEL	Not Attempted
Not Available	496008	Sealed	Monitor Well	Mw-2	340 52 Hy N	Rochester	15	04/01/1992	Not Available	WEL	Not Attempted
Not Available	492582	Sealed	Monitor Well	Mw-2	505 Nw 17th Av	Rochester	17	06/27/1991	Not Available	WEL	Not Attempted
Not Available	495015	Sealed	Monitor Well	Mw-3	105 5th St Nw	Rochester	29	02/12/1992	QWTA	WEL	Not Attempted
Not Available	626522	Sealed	Monitor Well	Mw-3	2725 Whynaught Ct	Rochester	18	08/28/2000	QWTA	WEL	Not Attempted
Not Available	503637	Sealed	Monitor Well	Mw-3	451 16th Av Nw	Rochester	18	02/10/1987	QWTA	WEL	Not Attempted
Not Available	747022	Sealed	Monitor Well	Mw-3	1621 2nd St Sw	Rochester	29	11/14/2006	MTPL	WEL	Not Attempted
Not Available	629546	Sealed	Monitor Well	Mw-3	2022 2nd St Sw	Rochester	25	07/08/1999	QWTA	WEL	Not Attempted
Not Available	451072	Sealed	Abandoned	Mw-3	515 2nd St Sw	Rochester	32	04/07/1989	Not Available	WEL	Not Attempted
Not Available	492580	Sealed	Monitor Well	Mw-3	505 Nw 17th Av	Rochester	17	06/28/1991	Not Available	WEL	Not Attempted
Not Available	496009	Sealed	Monitor Well	Mw-3	340 52 Hy N	Rochester	18	04/02/1992	Not Available	WEL	Not Attempted
Not Available	629547	Sealed	Monitor Well	Mw-4	2022 2nd St Sw	Rochester	26	07/09/1999	QWTA	WEL	Not Attempted
Not Available	541608	Sealed	Monitor Well	Mw-4	322 12th St Sw	Rochester	20	01/19/1995	QWTA	WEL	Not Attempted
Not Available	643469	Sealed	Monitor Well	Mw-4	1103 7th St Nw	Rochester	20	02/29/2000	MTPL	WEL	Not Attempted
Not Available	451073	Sealed	Abandoned	Mw-4	515 2nd St Sw	Rochester	27	04/10/1989	Not Available	WEL	Not Attempted
Not Available	443427	Sealed	Monitor Well	Mw-5	4100 63 Hy S	Rochester	15	03/07/1989	QWTA	WEL	Not Attempted
Not Available	663927	Sealed	Monitor Well	Mw-5	12th St Se	Rochester	20	05/28/2003	QWTA	WEL	Not Attempted
Not Available	763766	Sealed	Monitor Well	Mw-5	1621 2nd St Sw	Rochester	21	06/02/2008	OSTP	WEL	Not Attempted
Not Available	765012	Sealed	Monitor Well	Mw-5	1703 14th St Nw	Rochester	24	02/13/2009	Not Available	WEL	Not Attempted
Not Available	635487	Sealed	Monitor Well	Mw-6	1024 Broadway N	Rochester	58	12/28/1999	QWTA	WEL	Not Attempted
Not Available	443428	Sealed	Monitor Well	Mw-6	4100 63 Hy S	Rochester	15	03/08/1989	QWTA	WEL	Not Attempted
Not Available	711757	Sealed	Monitor Well	Mw-6	1740 3rd Av Se	Rochester	26	07/29/2004	OSTP	WEL	Not Attempted
Not Available	545979	Sealed	Monitor Well	Mw-6	1201 Broadway S	Rochester	19	05/03/1994	QWTA	WEL	Not Attempted
Not Available	662099	Sealed	Monitor Well	Mw-7	Broadway S	Rochester	18	10/05/2001	QWTA	WEL	Not Attempted
Not Available	592426	Sealed	Abandoned	Mw-7	1106 15th Av Se	Rochester	37	11/30/1996	Not Available	WEL	Not Attempted
Not Available	711758	Sealed	Monitor Well	Mw-7	1740 3rd Av Se	Rochester	26	07/29/2004	OSTP	WEL	Not Attempted
Not Available	478986	Sealed	Monitor Well	Mw-7	209 Broadway N	Rochester	27	04/13/1993	QWTA	WEL	Not Attempted
Not Available	589832	Sealed	Monitor Well	Mw-7	1112 7th St Nw	Rochester	28	05/04/2001	OPDC	WEL	Not Attempted
Not Available	526374	Sealed	Monitor Well	Mw-7	605 12th St Se	Rochester	34	06/14/1993	OPDC	WEL	Not Attempted
Not Available	657815	Sealed	Monitor Well	Mw-8	1st Av Sw	Rochester	34	02/03/2001	Not Available	WEL	Not Attempted
Not Available	586410	Sealed	Monitor Well	Mw-9	Civic Center Dr	Rochester	17	09/23/1997	QWTA	WEL	Not Attempted
Not Available	657813	Sealed	Monitor Well	Mw-9	1st Av Sw	Rochester	47	02/03/2001	Not Available	WEL	Not Attempted
Not Available	752498	Sealed	Monitor Well	Mw-9	Not Available	Rochester	23	08/28/2007	Not Available	WEL	Not Attempted
Not Available	H167689	Sealed	Not Available	Nash, Floyd/mary	2633 22nd Av Se	Rochester	225	11/14/2000	Not Available	WEL	Not Attempted
Not Available	H251001	Sealed	Not Available	Nelson, Jeffrey T.	1813 26th St Se	Rochester	73	7/13/2007	Not Available	WEL	Not Attempted
Not Available	H250858	Sealed	Not Available	Nelson, Nathan	3921 25th St Se	Rochester	220	10/19/2009	Not Available	WEL	Not Attempted
Not Available	H94938	Sealed	Not Available	Nemoede, George	310 21st St Sw	Rochester	79	6/15/1989	Not Available	WEL	Not Attempted
Not Available	H4677	Sealed	Not Available	Nemoede, Mrs. George	Not Available	Rochester	79	6/15/1989	Not Available	WEL	Not Attempted
Not Available	H41164	Sealed	Not Available	Nesler, Alvina/lori	1821 First St Nw	Rochester	45	10/8/1993	Not Available	WEL	Not Attempted
Not Available	H190749	Sealed	Not Available	Nesler, David P.	309 19th Av Sw	Rochester	38	8/26/2002	Not Available	WEL	Not Attempted
Not Available	H207373	Sealed	Not Available	Nickerson, Gary	2610 Pearl Ct Se	Rochester	57	6/3/2004	Not Available	WEL	Not Attempted
Not Available	H284988	Sealed	Not Available	Niereson, Harlan	3234 Pinewood Rd Se	Rochester	132	3/5/2010	Not Available	WEL	Not Attempted
Not Available	H213855	Sealed	Not Available	Nisbit, Donald	3822 Sunnydale La Se	Rochester	96	11/20/2003	Not Available	WEL	Not Attempted
Not Available	H174017	Sealed	Not Available	Noble, Lucille	2702 22nd St Se	Rochester	187	10/10/2001	Not Available	WEL	Not Attempted
Not Available	H143611	Sealed	Not Available	Noll, Stephen	3025 Mayowood Rd	Rochester	160	2/2/1999	Not Available	WEL	Not Attempted
Not Available	H228166	Sealed	Not Available	Noney, Christopher	2622 22nd St Se	Rochester	115	1/4/2006	Not Available	WEL	Not Attempted
Not Available	H178907	Sealed	Not Available	Nordby, Joseph	2627 25th Av Se	Rochester	178	5/10/2002	Not Available	WEL	Not Attempted
Not Available	H119570	Sealed	Not Available	Norgren, Harlan	2541 Oak Hills Dr Sw	Rochester	97	9/25/1997	Not Available	WEL	Not Attempted
Not Available	H228321	Sealed	Not Available	Norris, Karen	2509 Marion Rd Se	Rochester	22	11/29/2004	Not Available	WEL	Not Attempted
Not Available	H247379	Sealed	Not Available	Norsten, Rusel	3108 Pinewood Rd Se	Rochester	23	11/1/2007	Not Available	WEL	Not Attempted
Not Available	H144138	Sealed	Not Available	North American Realty	2012 18 <sup>th</sup> Av Nw	Rochester	171	10/21/1999	Not Available	WEL	Not Attempted
Not Available	H158859	Sealed	Not Available	North American Realty	1800 S Broadway	Rochester	95	10/20/1999	Not Available	WEL	Not Attempted
Not Available	H178949	Sealed	Not Available	Northway, Gene	3434 20th St Se	Rochester	64	12/14/2001	Not Available	WEL	Not Attempted
Not Available	248985	Sealed	Unknown	Not Available	Not Available	Rochester	0	Not Available	Not Available	WEL	Not Attempted
Not Available	255879	Sealed	Domestic	Not Available	2804 Markay St Se	Rochester	89.3	Not Available	OSTP	WEL	Not Attempted

Table C-3-1

**Sealed Wells in the DWSMAs  
Rochester Public Utilities Part 2 WHPP Amendment**

PID No.	Unique No.	Status	Use	Well Name	Well Location	City	Total Sealed Depth (Feet)	Date Completed/Sealed	Aquifer	PCS Code	Location Verified
Not Available	H0294468	Sealed	Not Available	Not Available	Not Available	Rochester	26	8/11/2011	Not Available	WEL	Not Attempted
Not Available	H0250871	Sealed	Not Available	Not Available	210 14th St NE	Rochester	61	9/16/2011	Not Available	WEL	Not Attempted
Not Available	H184091	Sealed	Not Available	Not Available	2905 Felton Ct Sw	Rochester	136	1/3/2002	Not Available	WEL	Not Attempted
Not Available	H0291816	Sealed	Not Available	Nur, Mohamud Ali	1619 Eastwood Rd SE	Rochester	90	8/19/2011	Not Available	WEL	Not Attempted
Not Available	H0288536	Sealed	Not Available	Nw Investments Of Lacrosse	NW 3431 19th St	Rochester	87	3/30/2011	Not Available	WEL	Not Attempted
Not Available	H176402	Sealed	Not Available	Oakland, Roger	2615 22nd Av Se	Rochester	141	1/17/2001	Not Available	WEL	Not Attempted
Not Available	H215231	Sealed	Not Available	Oberg, Tanya	305 33rd St Sw	Rochester	92	9/29/2004	Not Available	WEL	Not Attempted
Not Available	H233729	Sealed	Not Available	Oconnor, Debbie	2573 Oak Hills Dr Sw	Rochester	323	6/29/2005	Not Available	WEL	Not Attempted
Not Available	H41174	Sealed	Not Available	Odland, James	1742 First Av Se	Rochester	58	11/11/1993	Not Available	WEL	Not Attempted
Not Available	H213885	Sealed	Not Available	Odonnell, Patrick	3831 Sunnydale La Se	Rochester	127	10/16/2003	Not Available	WEL	Not Attempted
Not Available	H38213	Sealed	Not Available	Oertli, Bill	5105 Hwy 52 N	Rochester	231	9/30/1993	Not Available	WEL	Not Attempted
Not Available	331694	Sealed	Environmental	Olmsted Co. Public Works	Not Available	Cascade Twp	41	01/20/2015	QWTA	WEL	Not Attempted
Not Available	H77931	Sealed	Not Available	Olmsted County	1025 Maywood Rd Sw	Rochester	131	6/14/1991	Not Available	WEL	Not Attempted
Not Available	H253064	Sealed	Not Available	Olmsted County	Not Available	Cascade	51	1/8/2008	Not Available	WEL	Not Attempted
Not Available	H273820	Sealed	Not Available	Olmsted County	5450 W River Rd Nw	Rochester	95	1/5/2009	Not Available	WEL	Not Attempted
Not Available	H267491	Sealed	Not Available	Olmsted County Delegated Program	101 Civic Center Dr	Rochester	40	2/5/2008	Not Available	WEL	Not Attempted
Not Available	H244974	Sealed	Not Available	Olmsted County Delegated Program	2315 Kline La Sw	Rochester	380	9/4/2008	Not Available	WEL	Not Attempted
Not Available	H268129	Sealed	Not Available	Olmsted County Delegated Program	3979 50th Av Nw	Rochester	167	6/30/2008	Not Available	WEL	Not Attempted
Not Available	H279149	Sealed	Not Available	Olmsted County Delegated Program	455 11th Av Nw	Rochester	16	7/2/2009	Not Available	WEL	Not Attempted
Not Available	H273116	Sealed	Not Available	Olmsted County Delegated Program	Not Available	Rochester	12	5/4/2009	Not Available	WEL	Not Attempted
Not Available	H84903	Sealed	Not Available	Olmsted County Highway Department	3706 55th St Nw	Rochester	73	9/2/1992	Not Available	WEL	Not Attempted
Not Available	H173157	Sealed	Not Available	Olmsted County Historical Society	3103 Salem Rd Sw	Rochester	82	11/13/2000	Not Available	WEL	Not Attempted
Not Available	H136996	Sealed	Not Available	Olmsted County Public Works Department	3301 Silver Creek Rd	Haverhill	20	6/3/1998	Not Available	WEL	Not Attempted
Not Available	H215216	Sealed	Not Available	Olson, Alan	203 Strathmore La Se	Rochester	450	11/22/2004	Not Available	WEL	Not Attempted
Not Available	H94947	Sealed	Not Available	Olson, Barbara	302 17th St Sw	Rochester	122	11/23/1988	Not Available	WEL	Not Attempted
Not Available	H219733	Sealed	Not Available	Olson, Luther	2604 19th Av Se	Rochester	75	3/28/2006	Not Available	WEL	Not Attempted
Not Available	H158522	Sealed	Not Available	Olson, O'russell/je	1115 Skyline Dr Sw	Rochester	212	8/23/2000	Not Available	WEL	Not Attempted
Not Available	H3510	Sealed	Not Available	Olson, Pat	Not Available	Rochester	91	11/6/1990	Not Available	WEL	Not Attempted
Not Available	H232154	Sealed	Not Available	Omni Environmental	1724 37th St Nw	Rochester	38	8/30/2005	Not Available	WEL	Not Attempted
Not Available	H202018	Sealed	Not Available	Omodt, Raymond M.	706 Southtown Heights Ct Sw	Rochester	149	4/7/2004	Not Available	WEL	Not Attempted
Not Available	H162682	Sealed	Not Available	Orszulak, Thomas	1933 Salem Rd Sw	Rochester	180	6/3/2001	Not Available	WEL	Not Attempted
Not Available	H247377	Sealed	Not Available	Osborne, Paul	2619 Pearl Ct Se	Rochester	65	2/10/2009	Not Available	WEL	Not Attempted
Not Available	H146233	Sealed	Not Available	Oslund, Daniel E.	2509 Fourth St Sw	Rochester	142	10/7/1999	Not Available	WEL	Not Attempted
Not Available	H176419	Sealed	Not Available	Pacyna, James	2529 25th Av Se	Rochester	112	10/22/2001	Not Available	WEL	Not Attempted
Not Available	H146246	Sealed	Not Available	Pagel, Clifton G.	2730 Pinewood Rd	Rochester	104	2/1/2000	Not Available	WEL	Not Attempted
Not Available	H174015	Sealed	Not Available	Pankow, Norman	2715 22nd St Se	Rochester	157	1/15/2002	Not Available	WEL	Not Attempted
Not Available	H109977	Sealed	Not Available	Park, Kun Yoo	511 17th St Sw	Rochester	223	4/28/1997	Not Available	WEL	Not Attempted
Not Available	H276631	Sealed	Not Available	Parkmark Real Estate Services	2002 Second St Sw	Rochester	43	12/3/2008	Not Available	WEL	Not Attempted
Not Available	H244968	Sealed	Not Available	Parks, Brett	1811 25th St Se	Rochester	60	10/4/2007	Not Available	WEL	Not Attempted
Not Available	H247359	Sealed	Not Available	Parsons, Lowell	301 21st Av	Rochester	55	6/20/2007	Not Available	WEL	Not Attempted
Not Available	H4601	Sealed	Not Available	Pattinson, Mike	1894 Evergreen Dr Nw	Rochester	95	12/31/1989	Not Available	WEL	Not Attempted
Not Available	H94756	Sealed	Not Available	Pattinson, Mike	1894 Evergreen Dr Nw	Rochester	95	12/31/1986	Not Available	WEL	Not Attempted
Not Available	H94754	Sealed	Not Available	Paulie, Mike	2330 River Rd E	Rochester	90	12/31/1986	Not Available	WEL	Not Attempted
Not Available	H4614	Sealed	Not Available	Paulis, Mike	2330 River Rd E	Rochester	90	12/31/1989	Not Available	WEL	Not Attempted
Not Available	H174004	Sealed	Not Available	Paulson, Walter H.	1620 Sixth Av Sw	Rochester	237	7/11/2001	Not Available	WEL	Not Attempted
Not Available	H228181	Sealed	Not Available	Pavlish, Arthur/donna	2810 19th Av Se	Rochester	86	3/11/2005	Not Available	WEL	Not Attempted
Not Available	H226304	Sealed	Not Available	Peik, Corine	631 Southtown Heights Dr Sw	Rochester	230	6/28/2005	Not Available	WEL	Not Attempted
Not Available	H207372	Sealed	Not Available	Pelowski, Carol	2303 Pearl Ct Se	Rochester	61	8/20/2004	Not Available	WEL	Not Attempted
Not Available	H223816	Sealed	Not Available	Penz, Dan	1215 Marion Rd Se	Rochester	23	10/7/2004	Not Available	WEL	Not Attempted
Not Available	H223817	Sealed	Not Available	Penz, Dan	1215 Marion Rd Se	Rochester	21	10/7/2004	Not Available	WEL	Not Attempted
Not Available	H223818	Sealed	Not Available	Penz, Dan	1215 Marion Rd Se	Rochester	13	10/7/2004	Not Available	WEL	Not Attempted
Not Available	H266374	Sealed	Not Available	Penz, Rick	1405 S Broadway	Rochester	75	5/23/2008	Not Available	WEL	Not Attempted
Not Available	H37521	Sealed	Not Available	Peoples Natural Gas	201 Second St Ne	Rochester	42	3/6/1995	Not Available	WEL	Not Attempted
Not Available	H37522	Sealed	Not Available	Peoples Natural Gas	201 Second St Ne	Rochester	47	3/6/1995	Not Available	WEL	Not Attempted
Not Available	477910	Sealed	Monitor Well	People'S Natural Gas	201 2nd Av Ne	Rochester	67	04/24/1991	QWTA	WEL	Not Attempted
Not Available	H62033	Sealed	Not Available	Peoples Natural Gas/rochester Coal	201 Second Av Ne	Rochester	89	2/24/1995	Not Available	WEL	Not Attempted
Not Available	H46693	Sealed	Not Available	Peoples Natural Gas/rochester Coal Gasif	201 Second Av Ne	Rochester	18	6/29/1994	Not Available	WEL	Not Attempted
Not Available	H176411	Sealed	Not Available	Persinger, Michael	503 18th St Sw	Rochester	152	11/29/2000	Not Available	WEL	Not Attempted
Not Available	H184086	Sealed	Not Available	Peters, Evelyn	2538 Elmcroft Dr Sw	Rochester	195	10/14/2002	Not Available	WEL	Not Attempted
Not Available	H196033	Sealed	Not Available	Petersen, Gregory	2919 Fremont Ct Sw	Rochester	129	8/15/2003	Not Available	WEL	Not Attempted

Table C-3-1

**Sealed Wells in the DWSMAs  
Rochester Public Utilities Part 2 WHPP Amendment**

PID No.	Unique No.	Status	Use	Well Name	Well Location	City	Total Sealed Depth (Feet)	Date Completed/Sealed	Aquifer	PCS Code	Location Verified
Not Available	H176445	Sealed	Not Available	Petersen, Minard	2525 26th Av Se	Rochester	257	11/27/2001	Not Available	WEL	Not Attempted
Not Available	H101027	Sealed	Not Available	Peterson, Charles	321 19th Av Sw	Rochester	39	7/22/1996	Not Available	WEL	Not Attempted
Not Available	H219710	Sealed	Not Available	Peterson, Leslie	3304 Haven Ct Se	Rochester	80	9/6/2005	Not Available	WEL	Not Attempted
Not Available	H43702	Sealed	Not Available	Peterson, Mark	1744 Fourth Av Sw	Rochester	120	4/27/1994	Not Available	WEL	Not Attempted
Not Available	H167678	Sealed	Not Available	Peterson, Robert	302 23rd Av Sw	Rochester	53	9/5/2000	Not Available	WEL	Not Attempted
Not Available	H184069	Sealed	Not Available	Peterson, Roger	2627 Elmcroft Dr Sw	Rochester	173	9/20/2002	Not Available	WEL	Not Attempted
Not Available	H213863	Sealed	Not Available	Petit, Mark	103 Strathmore La Se	Rochester	86	2/6/2004	Not Available	WEL	Not Attempted
Not Available	H167680	Sealed	Not Available	Pettis, Ricksy	2511 22nd Av Se	Rochester	199	9/22/2000	Not Available	WEL	Not Attempted
Not Available	H28122	Sealed	Not Available	Pfaff, Margaret E.	116-- 21st St Sw	Rochester	87	5/27/1994	Not Available	WEL	Not Attempted
Not Available	H187575	Sealed	Not Available	Pham, Thien	503 31st St Ne	Rochester	58	1/8/2002	Not Available	WEL	Not Attempted
Not Available	H62040	Sealed	Not Available	Phh Asset Management	2204 Second Av Sw	Rochester	162	3/24/1995	Not Available	WEL	Not Attempted
Not Available	H62041	Sealed	Not Available	Phh Asset Management	2204 Second Av Sw	Rochester	126	3/24/1995	Not Available	WEL	Not Attempted
Not Available	H245238	Sealed	Not Available	Phillips, Conoco	1607 S Broadway	Rochester	30	5/19/2006	Not Available	WEL	Not Attempted
Not Available	H245237	Sealed	Not Available	Phillips, Conoco	1607 S Broadway	Rochester	30	5/19/2006	Not Available	WEL	Not Attempted
Not Available	H245241	Sealed	Not Available	Phillips, Conoco	1607 S Broadway	Rochester	35	5/19/2006	Not Available	WEL	Not Attempted
Not Available	H247385	Sealed	Not Available	Pike, Gary	2209 First Av Sw	Rochester	113	10/19/2007	Not Available	WEL	Not Attempted
Not Available	H55772	Sealed	Not Available	Pila, Sal	1512 50th Av Se	Rochester	25	9/2/1994	Not Available	WEL	Not Attempted
Not Available	H266352	Sealed	Not Available	Pinewood Homes, Llc	3302 Pinewood Rd Se	Rochester	350	11/14/2008	Not Available	WEL	Not Attempted
Not Available	H167659	Sealed	Not Available	Pingree, Michon	1952 Pinewood Rd Se	Rochester	132	5/31/2000	Not Available	WEL	Not Attempted
Not Available	H281326	Sealed	Not Available	Plopper, Steve	5026 Tongen Av Nw	Cascade	75	9/4/2009	Not Available	WEL	Not Attempted
Not Available	H79475	Sealed	Not Available	Podolske, Charlotte	2531 22nd Av Se	Rochester	75	2/11/1992	Not Available	WEL	Not Attempted
Not Available	H219741	Sealed	Not Available	Poffenberger, Tiffany	2417 Pearl Ct Se	Rochester	50	7/9/2004	Not Available	WEL	Not Attempted
Not Available	H79461	Sealed	Not Available	Pond, Peter	902 14th Av Sw	Rochester	133	4/10/1992	Not Available	WEL	Not Attempted
Not Available	H288528	Sealed	Not Available	Possibilities Of Southern Mn	1808 Third Av Se	Rochester	83	8/4/2010	Not Available	WEL	Not Attempted
Not Available	H215247	Sealed	Not Available	Potts, Josh	2606 Pearl Ct Se	Rochester	65	4/13/2005	Not Available	WEL	Not Attempted
Not Available	H53878	Sealed	Not Available	Power, Jean C.	1514 Sixth Av Sw	Rochester	57	6/11/1996	Not Available	WEL	Not Attempted
Not Available	H13059	Sealed	Not Available	Pravlis, Pete	Not Available	Rochester	86	8/13/1991	Not Available	WEL	Not Attempted
Not Available	H94677	Sealed	Not Available	Presbyterian Church	306 21st St Sw	Rochester	86	10/31/1987	Not Available	WEL	Not Attempted
Not Available	H244956	Sealed	Not Available	Pretzer, Matthew	2405 Pearl Ct Se	Rochester	48	9/14/2006	Not Available	WEL	Not Attempted
Not Available	H177765	Sealed	Not Available	Priebe, Josephine	310 19th Av Sw	Rochester	35	9/6/2001	Not Available	WEL	Not Attempted
Not Available	H146250	Sealed	Not Available	Proctor, Cindy L.	229 Tenth St Nw	Rochester	23	3/31/2000	Not Available	WEL	Not Attempted
Not Available	H122732	Sealed	Not Available	Prow Company, Inc., The	300 11th Av Nw	Rochester	72	7/31/1996	Not Available	WEL	Not Attempted
Not Available	H126995	Sealed	Not Available	Prow, Bryce	3700 Valley High Rd Nw	Rochester	165	11/14/1997	Not Available	WEL	Not Attempted
Not Available	H129320	Sealed	Not Available	Prow, Jack	300 11th Av Nw	Rochester	31	3/28/2002	Not Available	WEL	Not Attempted
Not Available	677831	Sealed	Piezometer	Pz-5	201 4th St Se	Rochester	58	08/29/2003	OPDC	WEL	Not Attempted
Not Available	H207374	Sealed	Not Available	Quandt, Gordon	2301 Pearl Ct Se	Rochester	57	4/30/2004	Not Available	WEL	Not Attempted
Not Available	H53924	Sealed	Not Available	Quirin, Elizabeth L.	1804 Third Av Sw	Rochester	55	5/11/1995	Not Available	WEL	Not Attempted
Not Available	H94950	Sealed	Not Available	R & D Developments	1500 First Av Ne	Rochester	122	5/31/1988	Not Available	WEL	Not Attempted
Not Available	H94951	Sealed	Not Available	R & D Developments	1500 First Av Ne	Rochester	158	5/3/1988	Not Available	WEL	Not Attempted
Not Available	H187585	Sealed	Not Available	R.J. Hexum & Associates Inc.	4325 Garden Ct Se	Rochester	53	1/23/2002	Not Available	WEL	Not Attempted
Not Available	H4878	Sealed	Not Available	Ralph Doggett Estate C/o Mary Beckman	1738 Fourth Av Sw	Rochester	124	6/15/1989	Not Available	WEL	Not Attempted
Not Available	H125206	Sealed	Not Available	Ranch Family Restaurant	1705 S Broadway	Rochester	53	9/25/1997	Not Available	WEL	Not Attempted
Not Available	H3516	Sealed	Not Available	Rasmusson, John	2532 Oak Hills Dr Sw	Rochester	88	9/25/1990	Not Available	WEL	Not Attempted
Not Available	H217590	Sealed	Not Available	Ratchford, Terese	131 21st St Se	Rochester	74	6/25/2004	Not Available	WEL	Not Attempted
Not Available	H174024	Sealed	Not Available	Rathbun, Ralph	2801 Markay St Se	Rochester	101	9/11/2001	Not Available	WEL	Not Attempted
Not Available	449352	Sealed	Abandoned	Ratzloff, Harvey	2004 Viola Rd Ne	Haverhill Twp	261	07/06/1988	Not Available	WEL	Not Attempted
Not Available	H117730	Sealed	Not Available	Rayburn, Kathryn	513 32nd St Ne	Rochester	151	9/22/1999	Not Available	WEL	Not Attempted
Not Available	H144133	Sealed	Not Available	Reed, Dale	2229 Pinewood Rd Se	Rochester	192	6/17/1999	Not Available	WEL	Not Attempted
Not Available	H101012	Sealed	Not Available	Reese, Helen	332 21st Av Sw	Rochester	68	4/17/1996	Not Available	WEL	Not Attempted
Not Available	H8520	Sealed	Not Available	Regnier, Thomas A	Not Available	Rochester	62	3/29/1989	Not Available	WEL	Not Attempted
Not Available	H218311	Sealed	Not Available	Rehm, Ronald	2255 Marion Rd Se	Rochester	17	3/9/2004	Not Available	WEL	Not Attempted
Not Available	H233706	Sealed	Not Available	Rehm, Ronald	2307 Pearl Ct Se	Rochester	65	3/7/2006	Not Available	WEL	Not Attempted
Not Available	H210917	Sealed	Not Available	Reinsvold, Robert	209 Sunnydale La Se	Rochester	130	1/26/2005	Not Available	WEL	Not Attempted
Not Available	H215222	Sealed	Not Available	Reiser, Tia	2601 Pearl Ct Se	Rochester	65	12/9/2004	Not Available	WEL	Not Attempted
Not Available	H8533	Sealed	Not Available	Remax Realty	Not Available	Rochester	131	10/25/1989	Not Available	WEL	Not Attempted
Not Available	H213852	Sealed	Not Available	Remick, Jack	3210 19th St Nw	Rochester	0	7/31/2003	Not Available	WEL	Not Attempted
Not Available	H213851	Sealed	Not Available	Remick, Jack	3210 19th St Nw	Rochester	0	7/31/2003	Not Available	WEL	Not Attempted
Not Available	H28125	Sealed	Not Available	Rengstorf, Paul J.	120 Linden Ct Sw	Rochester	136	7/22/1994	Not Available	WEL	Not Attempted
Not Available	H273841	Sealed	Not Available	Renner, Richard	3902 Sunnydale La Se	Rochester	121	10/14/2009	Not Available	WEL	Not Attempted
Not Available	H100291	Sealed	Not Available	Rental Depot	1802 Seventh St Nw	Rochester	16	3/4/1996	Not Available	WEL	Not Attempted

Table C-3-1

**Sealed Wells in the DWSMAs  
Rochester Public Utilities Part 2 WHPP Amendment**

PID No.	Unique No.	Status	Use	Well Name	Well Location	City	Total Sealed Depth (Feet)	Date Completed/Sealed	Aquifer	PCS Code	Location Verified
Not Available	H173164	Sealed	Not Available	Reopelle, Norman	1560 Woodland Dr Sw	Rochester	236	8/15/2001	Not Available	WEL	Not Attempted
Not Available	H31160	Sealed	Not Available	Reuer, David	2627 E River Rd Ne	Rochester	151	8/25/1993	Not Available	WEL	Not Attempted
Not Available	H173186	Sealed	Not Available	Revie, Christopher	2418 Fifth St Sw	Rochester	155	4/6/2001	Not Available	WEL	Not Attempted
Not Available	H84921	Sealed	Not Available	Rickert, Dennis	345 Riverview Heights Dr Ne	Rochester	130	11/6/1992	Not Available	WEL	Not Attempted
Not Available	H28111	Sealed	Not Available	Rieder, Jeffrey	2214 Second Av Sw	Rochester	168	6/22/1993	Not Available	WEL	Not Attempted
Not Available	H162696	Sealed	Not Available	Rieple, June F.	501 18th Av Sw	Rochester	68	4/13/2001	Not Available	WEL	Not Attempted
Not Available	H176413	Sealed	Not Available	Ringenberg, Robert	2621 22nd Av Se	Rochester	225	1/27/2003	Not Available	WEL	Not Attempted
Not Available	H194292	Sealed	Not Available	Rings, Linda	952 14th Av Sw	Rochester	93	9/11/2002	Not Available	WEL	Not Attempted
Not Available	H190701	Sealed	Not Available	Ristau, Arnold	3522 20th St Se	Rochester	20	12/18/2001	Not Available	WEL	Not Attempted
Not Available	H190702	Sealed	Not Available	Ristau, Arnold	3522 20th St Se	Rochester	21	12/18/2001	Not Available	WEL	Not Attempted
Not Available	H190703	Sealed	Not Available	Ristau, Arnold	3522 20th St Se	Rochester	20	12/18/2001	Not Available	WEL	Not Attempted
Not Available	H190704	Sealed	Not Available	Ristau, Arnold	3522 20th St Se	Rochester	19	12/18/2001	Not Available	WEL	Not Attempted
Not Available	H202019	Sealed	Not Available	Ristow, James A.	704 Southtown Heights Ct Sw	Rochester	142	12/23/2003	Not Available	WEL	Not Attempted
Not Available	585058	Sealed	Remedial	Rm-6	1025 4th St Se	Rochester	30	05/28/1997	Not Available	WEL	Not Attempted
Not Available	H250856	Sealed	Not Available	Robinson, Priscilla	2513 Marion Rd Se	Rochester	20	11/7/2009	Not Available	WEL	Not Attempted
Not Available	H200491	Sealed	Not Available	Robnik, Dan	2111 E River Rd Ne	Rochester	91	2/13/2003	Not Available	WEL	Not Attempted
Not Available	H100181	Sealed	Not Available	Rochester Auto Electric Diesel	2726 Hwy 52 N	Rochester	90	4/29/1997	Not Available	WEL	Not Attempted
Not Available	563057	Sealed	Remedial	Rochester Car Wash	320 12th St Sw	Rochester	40	09/26/1995	Not Available	WEL	Not Attempted
Not Available	H37516	Sealed	Not Available	Rochester Car Wash	320 12th St Sw	Rochester	17	10/18/1994	Not Available	WEL	Not Attempted
Not Available	H37518	Sealed	Not Available	Rochester Car Wash	320 12th St Sw	Rochester	45	1/19/1995	Not Available	WEL	Not Attempted
Not Available	H223810	Sealed	Not Available	Rochester Christian Science	1723 First St Nw	Rochester	74	10/8/2004	Not Available	WEL	Not Attempted
Not Available	411329	Sealed	Abandoned	Rochester City Bus Lines	1825 Broadway N	Rochester	112	02/13/1987	Not Available	WEL	Not Attempted
Not Available	H46301	Sealed	Not Available	Rochester Housing Authority	1742 First St Sw	Rochester	51	3/31/1994	Not Available	WEL	Not Attempted
Not Available	H262728	Sealed	Not Available	Rochester Meats	1807 Seventh St Nw	Rochester	18	8/24/2007	Not Available	WEL	Not Attempted
Not Available	H163842	Sealed	Not Available	Rochester Methodist Hospital	201 Center St W	Rochester	27	3/3/2000	Not Available	WEL	Not Attempted
Not Available	464866	Sealed	Monitor Well	Rochester Mw-4	200 15th Av Sw	Rochester	32	05/03/1990	OSTP	WEL	Not Attempted
Not Available	464856	Sealed	Monitor Well	Rochester Mw-5	3960 Willow Court Dr Sw	Rochester	26	03/24/1989	MTPL	WEL	Not Attempted
Not Available	464865	Sealed	Monitor Well	Rochester Mw-5	200 15th Av Sw	Rochester	30	05/04/1990	OSPC	WEL	Not Attempted
Not Available	464858	Sealed	Monitor Well	Rochester Mw-7	3960 Willow Court Dr Sw	Rochester	30	05/04/1989	OPVL	WEL	Not Attempted
Not Available	464860	Sealed	Monitor Well	Rochester Mw-8	3960 Willow Court Dr Sw	Rochester	20	07/26/1989	OPVL	WEL	Not Attempted
Not Available	H210950	Sealed	Not Available	Rochester Pentecostal Church	408 36th Av Se	Rochester	101	5/24/2004	Not Available	WEL	Not Attempted
Not Available	H167764	Sealed	Not Available	Rochester Public Schools	305 Eighth St Nw	Rochester	12	6/20/2000	Not Available	WEL	Not Attempted
Not Available	H181306	Sealed	Not Available	Rochester Public Schools	1525 31st St Nw	Rochester	21	6/5/2001	Not Available	WEL	Not Attempted
Not Available	H165829	Sealed	Not Available	Rochester Public Utilities	3505 Eastwood Rd Se	Rochester	125	5/17/2001	Not Available	WEL	Not Attempted
Not Available	496010	Sealed	Monitor Well	Rochester Rent-All Mw-1	1601 3rd Av Se	Rochester	30	10/02/1991	OSPC	WEL	Not Attempted
Not Available	496011	Sealed	Monitor Well	Rochester Rent-All Mw-2	1601 3rd Av Se	Rochester	32	10/05/1991	OSTP	WEL	Not Attempted
Not Available	H4695	Sealed	Not Available	Rochester Sand & Gravel	Not Available	Rochester	85	2/27/1985	Not Available	WEL	Not Attempted
Not Available	H0291848	Sealed	Not Available	Rochester Sand And Gravel	3305 50th Av SE	Rochester	156	6/13/2012	Not Available	WEL	Not Attempted
Not Available	H116014	Sealed	Not Available	Rochester Shopper	1104 Seventh St Nw	Rochester	20	7/23/1997	Not Available	WEL	Not Attempted
Not Available	H111450	Sealed	Not Available	Rochester Shoppes	1104 Seventh St Nw	Rochester	19	1/8/1997	Not Available	WEL	Not Attempted
Not Available	H37520	Sealed	Not Available	Rochester, City Of	30 Civic Center Dr Se	Rochester	80	2/21/1995	Not Available	WEL	Not Attempted
Not Available	H31136	Sealed	Not Available	Rochester, City Of	1940 11th Av Se	Rochester	30	3/11/1993	Not Available	WEL	Not Attempted
Not Available	H48404	Sealed	Not Available	Rochester, City Of	1014 Fourth St Se	Rochester	19	5/18/1994	Not Available	WEL	Not Attempted
Not Available	H67875	Sealed	Not Available	Rochester, City Of	1929 First St Sw	Rochester	12	7/19/1995	Not Available	WEL	Not Attempted
Not Available	H67880	Sealed	Not Available	Rochester, City Of	23 19th Av Nw	Rochester	58	10/17/1995	Not Available	WEL	Not Attempted
Not Available	H122729	Sealed	Not Available	Rochester, City Of	114th St Se	Rochester	26	3/15/1996	Not Available	WEL	Not Attempted
Not Available	H122730	Sealed	Not Available	Rochester, City Of	114th St Se	Rochester	31	3/15/1996	Not Available	WEL	Not Attempted
Not Available	H126877	Sealed	Not Available	Rochester, City Of	Not Available	Rochester	39	9/11/1997	Not Available	WEL	Not Attempted
Not Available	H153896	Sealed	Not Available	Rochester, City Of	403 E Center St	Rochester	35	6/14/1999	Not Available	WEL	Not Attempted
Not Available	H163823	Sealed	Not Available	Rochester, City Of	Marion Rd Se	Rochester	14	2/7/2000	Not Available	WEL	Not Attempted
Not Available	H178946	Sealed	Not Available	Rochester, City Of	506 Fifth Av Se	Rochester	35	9/14/2001	Not Available	WEL	Not Attempted
Not Available	H184124	Sealed	Not Available	Rochester, City Of	Not Available	Rochester	48	5/28/2002	Not Available	WEL	Not Attempted
Not Available	H212970	Sealed	Not Available	Rochester, City Of	1600 Fourth St Se	Rochester	18	11/18/2003	Not Available	WEL	Not Attempted
Not Available	H246421	Sealed	Not Available	Rochester, City Of	1945 Marion Rd Se	Rochester	58	10/30/2006	Not Available	WEL	Not Attempted
Not Available	H258133	Sealed	Not Available	Rochester, City Of	219 First Av Sw	Rochester	20	8/3/2007	Not Available	WEL	Not Attempted
Not Available	H258134	Sealed	Not Available	Rochester, City Of	219 First Av Sw	Rochester	20	8/3/2007	Not Available	WEL	Not Attempted
Not Available	H258135	Sealed	Not Available	Rochester, City Of	219 First Av Sw	Rochester	20	8/3/2007	Not Available	WEL	Not Attempted
Not Available	H258136	Sealed	Not Available	Rochester, City Of	219 First Av Sw	Rochester	20	8/3/2007	Not Available	WEL	Not Attempted
Not Available	H0283440	Sealed	Not Available	Rochester, City Of	2805 20th St Se	Rochester	24	8/5/2010	Not Available	WEL	Not Attempted
Not Available	H40349	Sealed	Not Available	Rochester, Township Of	311 40th St Sw	Rochester	15	3/16/1994	Not Available	WEL	Not Attempted

Table C-3-1

**Sealed Wells in the DWSMAs  
Rochester Public Utilities Part 2 WHPP Amendment**

PID No.	Unique No.	Status	Use	Well Name	Well Location	City	Total Sealed Depth (Feet)	Date Completed/Sealed	Aquifer	PCS Code	Location Verified
Not Available	H195990	Sealed	Not Available	Roos, Deborah	311 Sunnysdale La Se	Rochester	114	6/12/2003	Not Available	WEL	Not Attempted
Not Available	H67888	Sealed	Not Available	Rossi, Richard	4600 55th St Nw	Rochester	473	12/4/1995	Not Available	WEL	Not Attempted
Not Available	H112398	Sealed	Not Available	Royce, Evelyn M	228 19th Av Sw	Rochester	67	9/22/1998	Not Available	WEL	Not Attempted
Not Available	H187566	Sealed	Not Available	Rozsa, Rick	2403 Fifth St Sw	Rochester	123	12/13/2001	Not Available	WEL	Not Attempted
Not Available	H218305	Sealed	Not Available	Rud, James D.	2508 Eileen Av Se	Rochester	67	2/19/2004	Not Available	WEL	Not Attempted
Not Available	H27319	Sealed	Not Available	Rud, Scott	3007 51st St Nw	Rochester	159	5/17/1993	Not Available	WEL	Not Attempted
Not Available	H0291573	Sealed	Not Available	Rudolph, Bruce	4621 22nd Av NE	Haverhill	410	12/20/2011	Not Available	WEL	Not Attempted
Not Available	H245441	Sealed	Not Available	Rueb, Colleen	2609 Pearl Ct Se	Rochester	50	8/30/2006	Not Available	WEL	Not Attempted
Not Available	H215235	Sealed	Not Available	Rueda, Palemon	2414 Eileen Av Se	Rochester	67	1/27/2004	Not Available	WEL	Not Attempted
Not Available	H13068	Sealed	Not Available	Rupkalvis, Leslie	Not Available	Rochester	111	8/9/1991	Not Available	WEL	Not Attempted
Not Available	H247398	Sealed	Not Available	Russ, Robert	1804 25th St Se	Rochester	51	3/30/2009	Not Available	WEL	Not Attempted
Not Available	H219707	Sealed	Not Available	Russell, Agnus	2809 Fairview Ct Se	Rochester	113	6/4/2004	Not Available	WEL	Not Attempted
Not Available	H244951	Sealed	Not Available	Russell, Matt	400 23rd Av Sw	Rochester	36	6/23/2006	Not Available	WEL	Not Attempted
Not Available	H184099	Sealed	Not Available	Rutschow, Steve	406 23rd Av Sw	Rochester	65	12/6/2001	Not Available	WEL	Not Attempted
Not Available	585023	Sealed	Remedial	Rw-1	1740 3rd Av Se	Rochester	26	10/21/1996	Not Available	WEL	Not Attempted
Not Available	585020	Sealed	Test Well	Rw-2	1740 3rd Av Se	Rochester	28	10/16/1996	Not Available	WEL	Not Attempted
Not Available	585021	Sealed	Remedial	Rw-3	1740 3rd Av Se	Rochester	27	10/17/1996	Not Available	WEL	Not Attempted
Not Available	585022	Sealed	Remedial	Rw-4	1740 3rd Av Se	Rochester	26	10/17/1996	Not Available	WEL	Not Attempted
Not Available	585025	Sealed	Remedial	Rw-6	1740 3rd Av Se	Rochester	29	10/22/1996	Not Available	WEL	Not Attempted
Not Available	585026	Sealed	Remedial	Rw-7	1740 3rd Av Se	Rochester	31	10/22/1996	Not Available	WEL	Not Attempted
Not Available	H246426	Sealed	Not Available	Ryan, Scott	400 33rd St Sw	Rochester	105	12/18/2006	Not Available	WEL	Not Attempted
Not Available	H84910	Sealed	Not Available	Ryberg, Delbert	306 17th St Sw	Rochester	125	9/30/1992	Not Available	WEL	Not Attempted
Not Available	H165848	Sealed	Not Available	Ryks, Elso	2616 22nd Av Se	Rochester	107	4/24/2001	Not Available	WEL	Not Attempted
Not Available	H184093	Sealed	Not Available	Rylander, Marvin	2710 Riverside La Ne	Rochester	146	11/26/2001	Not Available	WEL	Not Attempted
Not Available	H4673	Sealed	Not Available	Sadler Properties	2116 Broadway S	Rochester	62	9/12/1989	Not Available	WEL	Not Attempted
Not Available	H53852	Sealed	Not Available	Sadler Properties	1718 Center St W	Rochester	55	6/20/1994	Not Available	WEL	Not Attempted
Not Available	H9669	Sealed	Not Available	Sam Allen, Estate Of	720 Fourth St Sw	Rochester	21	4/9/1991	Not Available	WEL	Not Attempted
Not Available	H196049	Sealed	Not Available	Sargent, Richard	2719 26th Av Se	Rochester	260	12/12/2002	Not Available	WEL	Not Attempted
Not Available	H13560	Sealed	Not Available	Sargent, Forrest	1814 First St Sw	Rochester	47	9/3/1991	Not Available	WEL	Not Attempted
Not Available	H173187	Sealed	Not Available	Sargents Nursery	1821 Second St Sw	Rochester	53	3/23/2001	Not Available	WEL	Not Attempted
Not Available	329736	Sealed	Environmental	Sb-3	White Pine Dr Nw	Rochester	44	03/20/2018	Not Available	WEL	Not Attempted
Not Available	H200552	Sealed	Not Available	Scanlen, Elaine	833 Second St Sw	Rochester	0	8/19/2002	Not Available	WEL	Not Attempted
Not Available	H190708	Sealed	Not Available	Schacht, Wayne	2504 22nd Av Se	Rochester	75	7/6/1967	Not Available	WEL	Not Attempted
Not Available	H158533	Sealed	Not Available	Schaeffer, Jeff/michon	1119 Skyline Dr Sw	Rochester	195	8/7/2000	Not Available	WEL	Not Attempted
Not Available	H13058	Sealed	Not Available	Schaff, James	Not Available	Rochester	101	8/13/1991	Not Available	WEL	Not Attempted
Not Available	H4605	Sealed	Not Available	Schandley, Richard	1924 First St Sw	Rochester	62	6/13/1989	Not Available	WEL	Not Attempted
Not Available	H94753	Sealed	Not Available	Schandley, Richard	1924 First St Sw	Rochester	62	6/13/1986	Not Available	WEL	Not Attempted
Not Available	H165825	Sealed	Not Available	Schatz, Eugene/carol	2423 22nd Av Se	Rochester	174	9/29/2000	Not Available	WEL	Not Attempted
Not Available	H100173	Sealed	Not Available	Schei, Al	2408 Fifth St Sw	Rochester	155	4/29/1997	Not Available	WEL	Not Attempted
Not Available	H196017	Sealed	Not Available	Scheurle, Armin/mavis	15 Oakridge Dr Sw	Rochester	85	9/17/2002	Not Available	WEL	Not Attempted
Not Available	H94763	Sealed	Not Available	Schilling Paper Co.	1620 Seventh St Nw	Rochester	41	9/26/1988	Not Available	WEL	Not Attempted
Not Available	H208003	Sealed	Not Available	Schilling, Dennis	2505 E River Rd	Rochester	25	4/23/2003	Not Available	WEL	Not Attempted
Not Available	H195996	Sealed	Not Available	Schlachter, Jeff	3635 20th St Se	Rochester	228	6/9/2003	Not Available	WEL	Not Attempted
Not Available	H173195	Sealed	Not Available	Schlosnagle, Donald	2530 25th Av Se	Rochester	116	1/8/2002	Not Available	WEL	Not Attempted
Not Available	H218301	Sealed	Not Available	Schmidt, Ervin/melva	3920 Kahoun Ct Se	Rochester	15	10/29/2004	Not Available	WEL	Not Attempted
Not Available	H55793	Sealed	Not Available	Schmidt, Harold	2669 Oak Hills Dr Sw	Rochester	120	11/17/1994	Not Available	WEL	Not Attempted
Not Available	H218324	Sealed	Not Available	Schmitz, Daniel/Julie	2528 Marion Rd Se	Rochester	80	5/20/2005	Not Available	WEL	Not Attempted
Not Available	H215240	Sealed	Not Available	Schmoll, Steve/patty	2506 Pearl Ct Se	Rochester	75	1/19/2005	Not Available	WEL	Not Attempted
Not Available	H174043	Sealed	Not Available	Schoen, Bob	2802 Pinewood Rd Se	Rochester	123	10/26/2001	Not Available	WEL	Not Attempted
Not Available	H158550	Sealed	Not Available	Scholz, Donald/goerg	1107 Skyline Dr Sw	Rochester	214	8/30/2000	Not Available	WEL	Not Attempted
Not Available	227655	Sealed	Public Supply/Non-Community	School District No 1338	Not Available	Rochester	168	Not Available	OSTP	WEL	Not Attempted
Not Available	H146186	Sealed	Not Available	Schoonover, Del	2717 Pinewood Rd Se	Rochester	208	10/14/1999	Not Available	WEL	Not Attempted
Not Available	H165830	Sealed	Not Available	Schreiber, Kenneth/dori	2430 22nd Av Se	Rochester	85	11/13/2000	Not Available	WEL	Not Attempted
Not Available	H195989	Sealed	Not Available	Schrumpf, George	2638 25th Av Se	Rochester	188	5/21/2003	Not Available	WEL	Not Attempted
Not Available	H103019	Sealed	Not Available	Schultz, Jerry	5008 11th Av Sw	Rochester	130	4/8/1997	Not Available	WEL	Not Attempted
Not Available	H184122	Sealed	Not Available	Schultz, Patrick	608 Elmview Pl Sw	Rochester	200	5/19/2003	Not Available	WEL	Not Attempted
Not Available	H158521	Sealed	Not Available	Schultz, Ruth	324 16th St Sw	Rochester	40	12/10/1999	Not Available	WEL	Not Attempted
Not Available	H174002	Sealed	Not Available	Schultz, Ryan E.	2417 22nd Av Se	Rochester	20	7/25/2001	Not Available	WEL	Not Attempted
Not Available	540719	Sealed	Not Available	Schumann, Milt	601 Broadway S	Rochester	31	6/20/1995	Not Available	WEL	Not Attempted
Not Available	H119552	Sealed	Not Available	Schwanke, Clarence	5928 60th Av Nw	Cascade	97	4/18/1997	Not Available	WEL	Not Attempted

Table C-3-1

**Sealed Wells in the DWSMAs  
Rochester Public Utilities Part 2 WHPP Amendment**

PID No.	Unique No.	Status	Use	Well Name	Well Location	City	Total Sealed Depth (Feet)	Date Completed/Sealed	Aquifer	PCS Code	Location Verified
Not Available	H94729	Sealed	Not Available	Schwartz, Van	35 55th St Ne	Cascade	32	7/15/1985	Not Available	WEL	Not Attempted
Not Available	H230241	Sealed	Not Available	Schwingle, Peter	2701 22nd St Se	Rochester	64	7/14/2006	Not Available	WEL	Not Attempted
Not Available	H214983	Sealed	Not Available	Sell, Robert E.	1807 First St Sw	Rochester	50	6/10/2004	Not Available	WEL	Not Attempted
Not Available	H143626	Sealed	Not Available	Seneca Foods	Not Available	Rochester	18	3/2/1999	Not Available	WEL	Not Attempted
Not Available	H143627	Sealed	Not Available	Seneca Foods	Not Available	Rochester	23	3/2/1999	Not Available	WEL	Not Attempted
Not Available	H143628	Sealed	Not Available	Seneca Foods	Not Available	Rochester	25	3/2/1999	Not Available	WEL	Not Attempted
Not Available	H125210	Sealed	Not Available	Seneca/libby Foods	2110 Third Av Se	Rochester	69	9/25/1997	Not Available	WEL	Not Attempted
Not Available	H213872	Sealed	Not Available	Senrick, Jean	3611 Sherwood Pl Se	Rochester	98	1/21/2005	Not Available	WEL	Not Attempted
Not Available	H226323	Sealed	Not Available	Sens, Carol	3810 Sunnysdale La Se	Rochester	121	8/18/2005	Not Available	WEL	Not Attempted
Not Available	H119563	Sealed	Not Available	Sens, Ervin	418 23rd Av Sw	Rochester	132	7/15/1997	Not Available	WEL	Not Attempted
Not Available	H176420	Sealed	Not Available	Shaefer, Richard	2130 Second St Sw	Rochester	76	4/25/2001	Not Available	WEL	Not Attempted
Not Available	H213882	Sealed	Not Available	Shanahan, Lawrence	3707 Sherwood Pt Se	Rochester	95	9/14/2004	Not Available	WEL	Not Attempted
Not Available	H218307	Sealed	Not Available	Shanahan, Thomas/sandy	2519 Pearl Ct	Rochester	38	9/28/2004	Not Available	WEL	Not Attempted
Not Available	H266392	Sealed	Not Available	Shank, Tamara	3921 Kahoun Ct Se	Rochester	236	11/4/2008	Not Available	WEL	Not Attempted
Not Available	H273812	Sealed	Not Available	Shank, Tamara	3921 Kahoun Ct Se	Rochester	21	11/4/2008	Not Available	WEL	Not Attempted
Not Available	H251015	Sealed	Not Available	Shaver, Robert S.	1743 Third Av Se	Rochester	72	7/28/2007	Not Available	WEL	Not Attempted
Not Available	H62064	Sealed	Not Available	Shawback, Nancy	1250 Marion Rd	Rochester	27	11/30/1995	Not Available	WEL	Not Attempted
Not Available	H72989	Sealed	Not Available	Shawback, Nancy	1250 Marion Rd	Rochester	25	11/30/1995	Not Available	WEL	Not Attempted
Not Available	H53944	Sealed	Not Available	Shcorweiler, Leo/karen	612 16th St Sw	Rochester	180	11/23/1996	Not Available	WEL	Not Attempted
Not Available	H119565	Sealed	Not Available	Sheda, Jim	2309 Gates Dr Sw	Rochester	165	7/2/1997	Not Available	WEL	Not Attempted
Not Available	H43686	Sealed	Not Available	Sheehan, Raymond	1921 Viola Rd Ne	Rochester	255	9/30/1993	Not Available	WEL	Not Attempted
Not Available	H230218	Sealed	Not Available	Shindelar Properties, Lic	118 Second St Se	Rochester	51	5/3/2005	Not Available	WEL	Not Attempted
Not Available	H167686	Sealed	Not Available	Shipman, Richard	2441 22nd Av Se	Rochester	87	4/25/2001	Not Available	WEL	Not Attempted
Not Available	H101043	Sealed	Not Available	Sidel, Mike	1703 Marvale Av Se	Rochester	23	9/16/1996	Not Available	WEL	Not Attempted
Not Available	H46324	Sealed	Not Available	Siem, Marilyn	1404 Seventh St Sw	Rochester	91	5/27/1994	Not Available	WEL	Not Attempted
Not Available	H208050	Sealed	Not Available	Siepmann, Victoria/jim	431 11th Av Se	Rochester	18	9/19/2003	Not Available	WEL	Not Attempted
Not Available	H219739	Sealed	Not Available	Siewart, Alfred	511 Sunnysdale La Se	Rochester	115	5/9/2005	Not Available	WEL	Not Attempted
Not Available	H125234	Sealed	Not Available	Silvercrest (formerly G & P Properties)	2223 Second St Sw	Rochester	84	4/16/1999	Not Available	WEL	Not Attempted
Not Available	785674	Sealed	Not Available	Sinclair Marketing	Not Available	Rochester	16	8/30/2012	Not Available	WEL	Not Attempted
Not Available	785675	Sealed	Not Available	Sinclair Marketing	Not Available	Rochester	15	8/30/2012	Not Available	WEL	Not Attempted
Not Available	759840	Sealed	Not Available	Sinclair Marketing	1703 14th St NW	Rochester	28	8/30/2012	Not Available	WEL	Not Attempted
Not Available	759842	Sealed	Monitor Well	Sinclair Marketing - Mw-3	1703 14th St Nw	Rochester	20	05/29/2008	Not Available	WEL	Not Attempted
Not Available	759841	Sealed	Monitor Well	Sinclair Marketing Inc - Mw-2	1703 14th St Nw	Rochester	18	05/29/2008	Not Available	WEL	Not Attempted
Not Available	H202038	Sealed	Not Available	Sisell, Arvid O.	2839 Fairview Ct Se	Rochester	175	8/21/2003	Not Available	WEL	Not Attempted
Not Available	H195995	Sealed	Not Available	Skinner, Andrew/terry	39 Sunnysdale La Se	Rochester	100	7/30/2003	Not Available	WEL	Not Attempted
Not Available	H223844	Sealed	Not Available	Skjervem, Donald	3064 Marion La Se	Rochester	28	9/19/2005	Not Available	WEL	Not Attempted
Not Available	H84955	Sealed	Not Available	Skorlinski, Christopher	429 20th Av Sw	Rochester	85	12/23/1992	Not Available	WEL	Not Attempted
Not Available	H210932	Sealed	Not Available	Skrukud, Gale	204 36th Av Se	Rochester	106	12/8/2003	Not Available	WEL	Not Attempted
Not Available	H228176	Sealed	Not Available	Slesinski, Gary	2821 Fairview Ct Se	Rochester	185	4/26/2005	Not Available	WEL	Not Attempted
Not Available	H207379	Sealed	Not Available	Smith, Keith	3924 25th St Se	Rochester	80	5/28/2004	Not Available	WEL	Not Attempted
Not Available	H215239	Sealed	Not Available	Smith, Marvin	3308 Haven Ct Se	Rochester	72	4/8/2004	Not Available	WEL	Not Attempted
Not Available	H218344	Sealed	Not Available	Smith, Mike	3627 Sherwood Pl Se	Rochester	97	8/19/2005	Not Available	WEL	Not Attempted
Not Available	441687	Sealed	Not Available	Smith, Terry	3413 30th St Se	Marion	515	5/6/2005	Not Available	WEL	Not Attempted
Not Available	412583	Sealed	Other	Soma Const.Co.	Not Available	Rochester	40	11/21/1986	Not Available	WEL	Not Attempted
Not Available	H27312	Sealed	Not Available	Soma, Troy	1710 Fourth Av Sw	Rochester	148	5/12/1993	Not Available	WEL	Not Attempted
Not Available	H174047	Sealed	Not Available	Sorenson, Bob	2652 Erin La Ne	Rochester	139	11/5/2001	Not Available	WEL	Not Attempted
Not Available	H210923	Sealed	Not Available	Soricelli, Thomas	2913 Pinewood Rd Se	Rochester	137	9/16/2003	Not Available	WEL	Not Attempted
Not Available	H256747	Sealed	Not Available	Speedway Superamerica	400 Fourth St Se	Rochester	40	2/13/2007	Not Available	WEL	Not Attempted
Not Available	H284655	Sealed	Not Available	Speedway Superamerica	5505 Hwy 55 N	Rochester	20	12/30/2009	Not Available	WEL	Not Attempted
Not Available	H219740	Sealed	Not Available	Speer, Russell	3809 Sunnysdale La Se	Rochester	134	12/29/2004	Not Available	WEL	Not Attempted
Not Available	H162665	Sealed	Not Available	Speiss, Cyrol E.	2670 Riverside La Ne	Rochester	120	8/28/2000	Not Available	WEL	Not Attempted
Not Available	H176406	Sealed	Not Available	Sperry, Rick	2522 22nd Av Se	Rochester	75	11/14/2000	Not Available	WEL	Not Attempted
Not Available	H4676	Sealed	Not Available	Spicer, Norma	Not Available	Rochester	120	6/16/1989	Not Available	WEL	Not Attempted
Not Available	H94660	Sealed	Not Available	St. George, Tom	2212 Third Av Sw	Rochester	128	8/27/1985	Not Available	WEL	Not Attempted
Not Available	H94749	Sealed	Not Available	St. Mane, Jeff	714 First St Sw	Rochester	300	7/22/1987	Not Available	WEL	Not Attempted
Not Available	H94949	Sealed	Not Available	St. Marys Hospital	1216 Second St Sw	Rochester	442	2/14/1989	Not Available	WEL	Not Attempted
Not Available	H52582	Sealed	Not Available	St. Marys Hospital	1216 Second St Sw	Rochester	53	11/17/1994	Not Available	WEL	Not Attempted
Not Available	340225	Sealed	Environmental	St-1	201 4th St Se	Rochester	36	12/04/2017	Not Available	WEL	Not Attempted
Not Available	340227	Sealed	Environmental	St-13	201 4th St Se	Rochester	20.5	12/01/2017	Not Available	WEL	Not Attempted
Not Available	340226	Sealed	Environmental	St-2	201 4th St Se	Rochester	23	12/04/2017	Not Available	WEL	Not Attempted

Table C-3-1

**Sealed Wells in the DWSMAs  
Rochester Public Utilities Part 2 WHPP Amendment**

PID No.	Unique No.	Status	Use	Well Name	Well Location	City	Total Sealed Depth (Feet)	Date Completed/Sealed	Aquifer	PCS Code	Location Verified
Not Available	428019	Sealed	Abandoned	State Of Minnesota	5455 52 Hy N	Rochester	54	03/02/1987	Not Available	WEL	Not Attempted
Not Available	H273808	Sealed	Not Available	Steffes, Troy	3320 Pinewood Rd Se	Rochester	73	4/14/2009	Not Available	WEL	Not Attempted
Not Available	H215209	Sealed	Not Available	Stensrud, Phillip	3303 Haven Ct Se	Rochester	64	1/8/2004	Not Available	WEL	Not Attempted
Not Available	H38254	Sealed	Not Available	Stevens, Ruth	2806 Hwy 52 N	Rochester	101	7/2/1993	Not Available	WEL	Not Attempted
Not Available	H0302739	Sealed	Not Available	Stewart, Jonathan	4310 Meadow Ridge Dr	Rochester	20	6/22/2012	Not Available	WEL	Not Attempted
Not Available	H7191	Sealed	Not Available	Stier, Kenneth C	2690 Oak Hills Dr Sw	Rochester	95	8/7/1990	Not Available	WEL	Not Attempted
Not Available	H233736	Sealed	Not Available	Stillman, Kim	2714 19th Av Se	Rochester	80	4/1/2008	Not Available	WEL	Not Attempted
Not Available	H184096	Sealed	Not Available	Stock, Joleen	410 23rd Av Sw	Rochester	68	11/29/2001	Not Available	WEL	Not Attempted
Not Available	H174044	Sealed	Not Available	Stockinger, D. G.	2608 25th Av Se	Rochester	130	11/30/2001	Not Available	WEL	Not Attempted
Not Available	H218318	Sealed	Not Available	Stone, Thomas	308 36th Av Se	Rochester	95	1/26/2005	Not Available	WEL	Not Attempted
Not Available	H218312	Sealed	Not Available	Strain, Burdene/vera	2504 Eileen Av Se	Rochester	34	1/24/2005	Not Available	WEL	Not Attempted
Not Available	H8537	Sealed	Not Available	Strain, Lloyd W	Not Available	Rochester	60	1/23/1990	Not Available	WEL	Not Attempted
Not Available	H173160	Sealed	Not Available	Struckman, Joan	2435 22nd Av Se	Rochester	50	12/20/2000	Not Available	WEL	Not Attempted
Not Available	H146228	Sealed	Not Available	Studer, Scott G.	1838 First Av Se	Rochester	42	9/9/1999	Not Available	WEL	Not Attempted
Not Available	H100334	Sealed	Not Available	Subway (former Conoco Station)	210 Fourth St Se	Rochester	21	5/1/1996	Not Available	WEL	Not Attempted
Not Available	H28124	Sealed	Not Available	Sullivan, Richard H.	2309 Third Av Sw	Rochester	169	8/5/1994	Not Available	WEL	Not Attempted
Not Available	539691	Sealed	Monitor Well	Super America	701 Broadway Av N	Rochester	25	12/02/1993	QWTA	WEL	Not Attempted
Not Available	539688	Sealed	Monitor Well	Super America	701 Broadway Av N	Rochester	30	12/01/1993	QWTA	WEL	Not Attempted
Not Available	539689	Sealed	Monitor Well	Super America	701 Broadway Av N	Rochester	28	12/01/1993	QWTA	WEL	Not Attempted
Not Available	H50597	Sealed	Not Available	Super America Store	610 11th Av Nw	Rochester	20	5/25/1994	Not Available	WEL	Not Attempted
Not Available	H50599	Sealed	Not Available	Super America Store	610 11th Av Nw	Rochester	22	5/25/1994	Not Available	WEL	Not Attempted
Not Available	H50600	Sealed	Not Available	Super America Store	610 11th Av Nw	Rochester	16	5/25/1994	Not Available	WEL	Not Attempted
Not Available	H101288	Sealed	Not Available	Super America, Inc.	1520 Second St Sw	Rochester	30	2/19/1996	Not Available	WEL	Not Attempted
Not Available	H0296206	Sealed	Not Available	Superior Construction	E 2110 14 Hy	Rochester	130	9/28/2011	Not Available	WEL	Not Attempted
Not Available	H230211	Sealed	Not Available	Superior Contractors	2120 Hwy 14 E	Rochester	83	12/27/2004	Not Available	WEL	Not Attempted
Not Available	591133	Sealed	Abandoned	Sv-1-3-6 & 9	1106 15th Av Se	Rochester	20	11/12/1996	Not Available	WEL	Not Attempted
Not Available	H256553	Sealed	Not Available	Swavely, Carol	316 21st Av Sw	Rochester	49	5/18/2007	Not Available	WEL	Not Attempted
Not Available	H228185	Sealed	Not Available	Swee, Mark	3924 Kahoun St Se	Rochester	225	6/8/2005	Not Available	WEL	Not Attempted
Not Available	H178086	Sealed	Not Available	Target Corporation	3900 N Hwy 52	Rochester	50	3/15/2001	Not Available	WEL	Not Attempted
Not Available	H52552	Sealed	Not Available	Taylor, Dan	1720 First Av Sw	Rochester	0	6/27/1994	Not Available	WEL	Not Attempted
Not Available	H212350	Sealed	Not Available	Terracon	Not Available	Rochester	25	11/3/2004	Not Available	WEL	Not Attempted
Not Available	H234227	Sealed	Not Available	Terracon	1915 W Center St	Rochester	14	11/3/2004	Not Available	WEL	Not Attempted
Not Available	H234228	Sealed	Not Available	Terracon	9 19th Av Sw	Rochester	15	11/3/2004	Not Available	WEL	Not Attempted
Not Available	H184100	Sealed	Not Available	Therneau, Kathryn	2415 Fifth St Sw	Rochester	147	1/24/2002	Not Available	WEL	Not Attempted
Not Available	H162670	Sealed	Not Available	Theuner, Mark/kelly	2512 25th Av Se	Rochester	97	9/25/2000	Not Available	WEL	Not Attempted
Not Available	H31140	Sealed	Not Available	Thomas I.I.r., Jack	2003 Second St Sw	Rochester	68	5/11/1993	Not Available	WEL	Not Attempted
Not Available	441662	Sealed	Abandoned	Thompson, Norm	1818 3rd Av Sw	Rochester	0	11/11/1987	Not Available	WEL	Not Attempted
Not Available	H4679	Sealed	Not Available	Thompson, Norm	Not Available	Rochester	0	11/11/1987	Not Available	WEL	Not Attempted
Not Available	H94654	Sealed	Not Available	Thompson, Norm	1818 Third Av Sw	Rochester	0	11/11/1987	Not Available	WEL	Not Attempted
Not Available	H228520	Sealed	Not Available	Tieke, Dave	3204 Pinewood Rd Se	Rochester	220	7/11/2005	Not Available	WEL	Not Attempted
Not Available	H228522	Sealed	Not Available	Tieke, Dave	3204 Pinewood Rd Se	Rochester	20	7/13/2005	Not Available	WEL	Not Attempted
Not Available	H228523	Sealed	Not Available	Tieke, Dave	3204 Pinewood Dr Se	Rochester	20	7/13/2005	Not Available	WEL	Not Attempted
Not Available	H165813	Sealed	Not Available	Tilford, Bill	509 31st St Ne	Rochester	88	10/25/2000	Not Available	WEL	Not Attempted
Not Available	H152776	Sealed	Not Available	Tilson Auto Repair	704 12th St Se	Rochester	16	5/25/1999	Not Available	WEL	Not Attempted
Not Available	H246376	Sealed	Not Available	Tischer, Kevin	2510 Marion Rd Se	Rochester	209	4/17/2008	Not Available	WEL	Not Attempted
Not Available	H218327	Sealed	Not Available	Tollefsrud, Verdayne	307 Sunnydale La Se	Rochester	123	3/4/2005	Not Available	WEL	Not Attempted
Not Available	H228165	Sealed	Not Available	Tomfohrde, Dan	400 23rd Av Sw	Rochester	171	11/17/2004	Not Available	WEL	Not Attempted
Not Available	H105403	Sealed	Not Available	Toogood, Doris	16th (& Maywood Rd) St Sw	Rochester	15	6/7/1996	Not Available	WEL	Not Attempted
Not Available	H112359	Sealed	Not Available	Toogood, Gary F.	128 21st St Se	Rochester	86	6/19/1997	Not Available	WEL	Not Attempted
Not Available	H46293	Sealed	Not Available	Tow Investments Inc.	3140 Hwy 63 N	Rochester	106	5/5/1994	Not Available	WEL	Not Attempted
Not Available	H219703	Sealed	Not Available	Tranby, Edvin	1540 Woodland Dr Sw	Rochester	185	6/2/2005	Not Available	WEL	Not Attempted
Not Available	H250860	Sealed	Not Available	Trevis, Terrance	2734 34th Av Se	Rochester	97	10/23/2009	Not Available	WEL	Not Attempted
Not Available	H218309	Sealed	Not Available	Trogstad, Edne/romona	3802 Sunnydale La Se	Rochester	110	4/5/2004	Not Available	WEL	Not Attempted
Not Available	H38258	Sealed	Not Available	Truax, Keven	2100 48th St Sw	Rochester	174	6/10/1993	Not Available	WEL	Not Attempted
Not Available	H228532	Sealed	Not Available	Truax, Shain	2634 22nd Av Se	Rochester	112	9/16/2005	Not Available	WEL	Not Attempted
Not Available	H162688	Sealed	Not Available	Turlington, Eastwood	1424 Woodland Dr Sw	Rochester	283	6/19/2001	Not Available	WEL	Not Attempted
Not Available	H165822	Sealed	Not Available	Turner, Tom	2401 Riverview Heights Dr Ne	Rochester	230	12/13/2001	Not Available	WEL	Not Attempted
Not Available	H187579	Sealed	Not Available	Turner, Tom	2401 Riverview Heights Dr Ne	Rochester	230	12/13/2001	Not Available	WEL	Not Attempted
Not Available	H79460	Sealed	Not Available	Turri, Richard	Not Available	Rochester	121	2/12/1992	Not Available	WEL	Not Attempted
Not Available	H210936	Sealed	Not Available	Turri, Richard	604 33rd St Sw	Rochester	162	10/15/2003	Not Available	WEL	Not Attempted



Table C-3-1

**Sealed Wells in the DWSMAs  
Rochester Public Utilities Part 2 WHPP Amendment**

PID No.	Unique No.	Status	Use	Well Name	Well Location	City	Total Sealed Depth (Feet)	Date Completed/Sealed	Aquifer	PCS Code	Location Verified
Not Available	H174029	Sealed	Not Available	Twernbold, Robert	2806 22nd St Se	Rochester	188	10/1/2001	Not Available	WEL	Not Attempted
Not Available	1000011205	Sealed	Abandoned	Uldrich Orchard	600 20th St Sw	Rochester	0	05/14/1985	Not Available	WEL	Not Attempted
Not Available	H148981	Sealed	Not Available	Universal Ford Toyota	4900 Hwy 52 N	Rochester	33	2/24/1999	Not Available	WEL	Not Attempted
Not Available	H187574	Sealed	Not Available	Upton, William	2804 County Road Fairview Se	Rochester	160	12/13/2001	Not Available	WEL	Not Attempted
Not Available	H53851	Sealed	Not Available	Va	610 Fifth Av Se	Rochester	23	5/27/1994	Not Available	WEL	Not Attempted
Not Available	H213876	Sealed	Not Available	Vagness, Roger	2726 40th Av Se	Rochester	95	10/7/2003	Not Available	WEL	Not Attempted
Not Available	H195974	Sealed	Not Available	Valley High Athletic Partners	3100 19th St Nw	Rochester	55	3/24/2003	Not Available	WEL	Not Attempted
Not Available	H195976	Sealed	Not Available	Valley High Athletic Partnership	3100 19th St Nw	Rochester	57	3/4/2003	Not Available	WEL	Not Attempted
Not Available	H122728	Sealed	Not Available	Van Hook Homes	216 19th St Sw	Rochester	99	3/8/1996	Not Available	WEL	Not Attempted
Not Available	H207391	Sealed	Not Available	Vandal Swanson, Ellen	2526 Oak Hills Dr Sw	Rochester	120	8/5/2004	Not Available	WEL	Not Attempted
Not Available	H244955	Sealed	Not Available	Vandal, Mark	3000 19th Av Se	Rochester	54	9/13/2006	Not Available	WEL	Not Attempted
Not Available	H213856	Sealed	Not Available	Vandewalker, Michael	408 33rd St Sw	Rochester	125	5/9/2006	Not Available	WEL	Not Attempted
Not Available	H8535	Sealed	Not Available	Vangalis, Louis J	Not Available	Rochester	122	11/9/1989	Not Available	WEL	Not Attempted
Not Available	H4671	Sealed	Not Available	Vanhook, Daniel	Not Available	Rochester	119	10/13/1989	Not Available	WEL	Not Attempted
Not Available	H0298718	Sealed	Not Available	Vareberg, Barbara	1821 First St SW	Rochester	49	4/20/2012	Not Available	WEL	Not Attempted
Not Available	H215203	Sealed	Not Available	Vasilis, Marlene	2308 Pearl Ct Se	Rochester	77	1/8/2004	Not Available	WEL	Not Attempted
Not Available	H174023	Sealed	Not Available	Veer, Carl	2624 Oakridge Dr Sw	Rochester	158	10/8/2001	Not Available	WEL	Not Attempted
Not Available	H190724	Sealed	Not Available	Vermeersch, Gerald	2718 22nd St Se	Rochester	62	5/2/2002	Not Available	WEL	Not Attempted
Not Available	H174005	Sealed	Not Available	Vetter, Richard	523 17th St Sw	Rochester	244	7/25/2001	Not Available	WEL	Not Attempted
Not Available	H232701	Sealed	Not Available	Viken, Sylvia	2916 19th Av Se	Rochester	51	4/8/2005	Not Available	WEL	Not Attempted
Not Available	H0296207	Sealed	Not Available	Virginia Raymond Trustees	223 21st Av SW	Rochester	65	12/22/2011	Not Available	WEL	Not Attempted
Not Available	H64670	Sealed	Not Available	Vogel Advertising	505 17th Av Nw	Rochester	22	3/2/1995	Not Available	WEL	Not Attempted
Not Available	H196003	Sealed	Not Available	Void, Ann	1807 Woodcrest La Sw	Rochester	86	9/11/2002	Not Available	WEL	Not Attempted
Not Available	H159090	Sealed	Not Available	Vonch Concrete	2022 Second St Sw	Rochester	26	11/17/1999	Not Available	WEL	Not Attempted
Not Available	H52595	Sealed	Not Available	Vonch, Larry	2004 Second St Sw	Rochester	41	4/21/1995	Not Available	WEL	Not Attempted
Not Available	H165817	Sealed	Not Available	Vonch, Larry	2022 Second St Sw	Rochester	42	6/28/2000	Not Available	WEL	Not Attempted
Not Available	657810	Sealed	Monitor Well	Vp-1 Under Cap	219 1st Av Sw	Rochester	23	01/02/2001	OPDC	WEL	Not Attempted
Not Available	H167675	Sealed	Not Available	Wagner, Todd	2505 22nd Av	Rochester	81	9/20/2000	Not Available	WEL	Not Attempted
Not Available	H213880	Sealed	Not Available	Walberg, Doug	412 24th St Sw	Rochester	186	10/28/2003	Not Available	WEL	Not Attempted
Not Available	H202014	Sealed	Not Available	Walding, Edward	2524 Oakridge Dr Sw	Rochester	138	3/9/2004	Not Available	WEL	Not Attempted
Not Available	H100175	Sealed	Not Available	Walker, Tom	518 18th St Sw	Rochester	161	1/3/1997	Not Available	WEL	Not Attempted
Not Available	H94676	Sealed	Not Available	Wallace, Et Al	2905 Broadway S	Rochester	130	8/1/1985	Not Available	WEL	Not Attempted
Not Available	H210902	Sealed	Not Available	Wallace, Kenneth	407 33rd St Sw	Rochester	120	6/30/2003	Not Available	WEL	Not Attempted
Not Available	H210928	Sealed	Not Available	Wallace, Thomas	505 Sunnydale La Se	Rochester	115	8/4/2003	Not Available	WEL	Not Attempted
Not Available	H190736	Sealed	Not Available	Walter, Judy G.	3428 20th St Se	Rochester	83	12/5/2002	Not Available	WEL	Not Attempted
Not Available	H184104	Sealed	Not Available	Walton, Arlan	3639 25th Av Se	Rochester	190	1/4/2002	Not Available	WEL	Not Attempted
Not Available	H208022	Sealed	Not Available	Wambeke, Laura	2833 Fairview Ct Se	Rochester	20	2/12/2004	Not Available	WEL	Not Attempted
Not Available	H240061	Sealed	Not Available	Weatherly, Todd	101 21st St Sw	Rochester	62	10/31/2005	Not Available	WEL	Not Attempted
Not Available	H240067	Sealed	Not Available	Weatherly, Todd	2518 Crestwood Ct Se	Rochester	105	5/23/2006	Not Available	WEL	Not Attempted
Not Available	H184084	Sealed	Not Available	Weber, Dan	2306 Fifth St Sw	Rochester	140	5/28/2002	Not Available	WEL	Not Attempted
Not Available	H196037	Sealed	Not Available	Wegner, Denis	612 Southtown Heights Dr Sw	Rochester	195	5/4/2003	Not Available	WEL	Not Attempted
Not Available	H233705	Sealed	Not Available	Weiss, Scott	509 33rd St Sw	Rochester	165	3/28/2006	Not Available	WEL	Not Attempted
Not Available	H52593	Sealed	Not Available	Weivoda, Joe	218 Sixth Av Se	Rochester	36	4/5/1995	Not Available	WEL	Not Attempted
Not Available	H184089	Sealed	Not Available	Welch, Micheal	1450 Woodland Dr	Rochester	234	3/27/2002	Not Available	WEL	Not Attempted
Not Available	H174001	Sealed	Not Available	Well Owner, Ronald J.	2633 23rd Av Se	Rochester	218	4/18/2002	Not Available	WEL	Not Attempted
Not Available	H196032	Sealed	Not Available	Wendt, Kevin	411 33rd St Sw	Rochester	138	7/21/2003	Not Available	WEL	Not Attempted
Not Available	H226307	Sealed	Not Available	Wentzel, Myron	3016 19th Av Se	Rochester	95	2/18/2005	Not Available	WEL	Not Attempted
Not Available	H213857	Sealed	Not Available	Wesleyan Church	410 28th St Sw	Rochester	550	11/20/2003	Not Available	WEL	Not Attempted
Not Available	H194261	Sealed	Not Available	West 80th Development	107 48th St Sw	Rochester	100	5/14/2002	Not Available	WEL	Not Attempted
Not Available	H230213	Sealed	Not Available	Wester Wall Inc.	5429 60th Av Nw	Rochester	115	12/15/2004	Not Available	WEL	Not Attempted
Not Available	H71819	Sealed	Not Available	Wetterlin, Don	2419 19th St Nw	Rochester	94	8/15/1995	Not Available	WEL	Not Attempted
Not Available	H184066	Sealed	Not Available	Wetzel, Myron/Linda	2521 23rd Av Se	Rochester	217	6/7/2002	Not Available	WEL	Not Attempted
Not Available	H101017	Sealed	Not Available	Whalen, Shelly	1514 Fifth St Ne	Rochester	18	5/28/1996	Not Available	WEL	Not Attempted
Not Available	H180993	Sealed	Not Available	Wichr, Ralph	632 11th Av Nw	Rochester	15	8/20/2002	Not Available	WEL	Not Attempted
Not Available	H190710	Sealed	Not Available	Wickler, Laurie	204 20th St Sw	Rochester	71	11/27/2001	Not Available	WEL	Not Attempted
Not Available	H218303	Sealed	Not Available	Wiesner, Robert John D	2418 Eileen Av Se	Rochester	69	8/18/2005	Not Available	WEL	Not Attempted
Not Available	411330	Sealed	Abandoned	Wildor, Dennis	Not Available	Rochester	123	02/17/1987	Not Available	WEL	Not Attempted
Not Available	H94665	Sealed	Not Available	Wildor, Dennis	Not Available	Rochester	123	2/17/1987	Not Available	WEL	Not Attempted
Not Available	H0290314	Sealed	Not Available	Williams, Aileen	985 11 <sup>th</sup> St SW	Rochester	19	8/23/2010	Not Available	WEL	Not Attempted
Not Available	H213890	Sealed	Not Available	Williams, Danny	2613 40th Av Se	Rochester	210	3/16/2004	Not Available	WEL	Not Attempted

Table C-3-1

**Sealed Wells in the DWSMAs  
Rochester Public Utilities Part 2 WHPP Amendment**

PID No.	Unique No.	Status	Use	Well Name	Well Location	City	Total Sealed Depth (Feet)	Date Completed/Sealed	Aquifer	PCS Code	Location Verified
Not Available	H94699	Sealed	Not Available	Wilson, Dave	1141 Sixth St Nw	Rochester	236	11/15/1985	Not Available	WEL	Not Attempted
Not Available	H210911	Sealed	Not Available	Wilson, Julie	104 36th Av Se	Rochester	85	9/18/2003	Not Available	WEL	Not Attempted
Not Available	H219706	Sealed	Not Available	Wilson, Shirley	303 Strathmore La Se	Rochester	90	4/1/2005	Not Available	WEL	Not Attempted
Not Available	H219735	Sealed	Not Available	Wingert, Brenda	3816 Sunnydale La Se	Rochester	110	3/21/2005	Not Available	WEL	Not Attempted
Not Available	H207371	Sealed	Not Available	Winkels, Andrew	2408 Pearl Ct Se	Rochester	74	6/3/2004	Not Available	WEL	Not Attempted
Not Available	H46288	Sealed	Not Available	Winona Diocese	1333 Fifth St Ne	Rochester	58	3/28/1994	Not Available	WEL	Not Attempted
Not Available	H4665	Sealed	Not Available	Winter, Herbert	Not Available	Rochester	109	10/18/1989	Not Available	WEL	Not Attempted
Not Available	H84911	Sealed	Not Available	Winters, David	2640 Oak Hills Dr Sw	Rochester	170	1/22/1993	Not Available	WEL	Not Attempted
Not Available	H174018	Sealed	Not Available	Wissink, Vivein B.	2663 Elmcroft Dr Sw	Rochester	289	10/18/2001	Not Available	WEL	Not Attempted
Not Available	H210913	Sealed	Not Available	Woodward, Roger	212 36th Av Se	Rochester	77	9/9/2003	Not Available	WEL	Not Attempted
Not Available	H103017	Sealed	Not Available	Wooten, Lavonne	122 13th St Se	Rochester	73	4/10/1998	Not Available	WEL	Not Attempted
Not Available	H16397	Sealed	Not Available	Yagge, Steve	Not Available	Rochester	301	12/6/1991	Not Available	WEL	Not Attempted
Not Available	H16794	Sealed	Not Available	Yaggy, Steve	2680 Oak Hills Dr Sw	Rochester	100	12/12/1991	Not Available	WEL	Not Attempted
Not Available	H162698	Sealed	Not Available	Yates, Bertha	501 23rd Av Sw	Rochester	99	5/7/2001	Not Available	WEL	Not Attempted
Not Available	H194288	Sealed	Not Available	Yeschick, Randy	2026 Pinewood Rd Se	Rochester	79	2/19/2003	Not Available	WEL	Not Attempted
Not Available	H214997	Sealed	Not Available	Yokiel, Lyle J.	2529 23rd Av Se	Rochester	156	7/14/2004	Not Available	WEL	Not Attempted
Not Available	H195975	Sealed	Not Available	Yount, Vicki	1502 Viola Rd Ne	Rochester	117	6/20/2003	Not Available	WEL	Not Attempted
Not Available	H119386	Sealed	Not Available	Zeimetz, Francis	4121 50th Av Nw	Rochester	120	11/23/1998	Not Available	WEL	Not Attempted
Not Available	H112399	Sealed	Not Available	Zempel-rand, Debora J.	325 20th St Sw	Rochester	116	9/23/1998	Not Available	WEL	Not Attempted
Not Available	H105423	Sealed	Not Available	Ziegler, Richard	321 12th St Se	Rochester	19	3/25/1997	Not Available	WEL	Not Attempted
Not Available	H105424	Sealed	Not Available	Ziegler, Richard	321 12th St Se	Rochester	17	3/24/1997	Not Available	WEL	Not Attempted
Not Available	H105425	Sealed	Not Available	Ziegler, Richard	321 12th St Se	Rochester	18	3/25/1997	Not Available	WEL	Not Attempted

Attachment C-4

Public Land Survey Sections

DRAFT



Rochester  
Public  
Utilities

# Water Quality Report

2018



**rpu**  <sup>®</sup>  
*we pledge, we deliver*

*In our 21st annual  
Drinking Water Quality Report,  
we are pleased to announce that water  
provided by Rochester Public Utilities (RPU)  
meets all State and Federal drinking water standards.  
RPU is dedicated to one clear goal – Quality First.  
With a focus on customer service and efficiency  
in operations, we continue to strive for excellence  
through effective water quality programs that will  
ensure a safe and reliable drinking water supply  
for years to come. This report contains the results  
of monitoring done on your drinking water for the  
period from January 1 to December 31, 2018.  
The purpose of this report is to advance consumers’  
understanding of drinking water and  
heighten awareness of the need to  
protect our precious water resources.*



## **Making Safe Drinking Water**

Water is pumped from 31 deep groundwater wells located throughout the city. Most wells are 24 inches in diameter and extend 400-1,000 feet in depth. Water in the Rochester municipal system is drawn from water-bearing rock layers called aquifers. An aquifer is any type of geologic material, such as sand or sandstone, that can supply water to wells or springs. Most of Rochester's water is drawn from the Jordan Aquifer, a deep sedimentary unit that underlies much of southeastern Minnesota. Water is also drawn from several multi-formation wells including: Prairie du Chien-Jordan, Prairie du Chien-Wonewoc, Jordan-Wonewoc, and Prairie du Chien-Mt. Simon aquifers.

RPU works hard to provide you with safe and reliable drinking water that meets federal and state water quality requirements. The purpose of this report is to provide you with information on your drinking water and how to protect our precious water resources.

Contact Todd Osweiler, Environmental & Regulatory Affairs Coordinator, at 507-280-1589 or [tosweiler@rpu.org](mailto:tosweiler@rpu.org) if you have questions about Rochester's drinking water. You can also ask for information about how you can take part in decisions that may affect water quality.

The U.S. Environmental Protection Agency sets safe drinking water standards. These standards limit the amounts of specific contaminants allowed in drinking water. This ensures that tap water is safe to drink for most people. The U.S. Food and Drug Administration regulates the amount of certain contaminants in bottled water. Bottled water must provide the same public health protection as public tap water.

Drinking water, including bottled water, may reasonably be expected to contain at least small amounts of some contaminants. The presence of contaminants does not necessarily indicate that water poses a health risk. More information about contaminants and potential health effects can be obtained by calling the Environmental Protection Agency's Safe Drinking Water Hotline at 1-800-426-4791.

# Water Treatment

Rochester's water quality is especially high due to the depth of the wells and the quality of the source; therefore there is little need for treatment. At each of our wells, the following water treatment methods are introduced to the groundwater before it enters into the water distribution system:

- **Fluoridation**

Fluoride is nature's cavity fighter, with small amounts present naturally in many drinking water sources. There is an overwhelming weight of credible, peer-reviewed, scientific evidence that fluoridation reduces tooth decay and cavities in children and adults, even when there is availability of fluoride from other sources, such as fluoride toothpaste and mouth rinses. Since studies show that optimal fluoride levels in drinking water benefit public health, municipal community water systems adjust the level of fluoride in the water to a concentration of 0.5 to 0.9 parts per million (ppm), with an optimal fluoridation goal of 0.7 ppm to protect your teeth. Fluoride levels below 2.0 ppm are not expected to increase the risk of a cosmetic condition known as enamel fluorosis.

- **Disinfection**

A small amount of chlorine gas is added to the water at each well to minimize the chance for any bacteria, viruses, or fungi in the distribution system. Total Chlorine is measured weekly at 25 different sites around the city averaging 0.7 ppm. The Maximum Residual Disinfectant Level (MRDL) and the Maximum Residual Disinfectant Level Goal (MRDLG) for Chlorine is 4.0 ppm.

- **Corrosion Control**

Polyphosphate is added to help prevent "rusty" water. A concentration of approximately 0.5 ppm is maintained in the distribution system. Polyphosphate is used for corrosion control, by coating distribution mains and household piping to prevent the leaching of lead and copper from household plumbing into the drinking water.



# Compliance with National Primary Drinking Water Regulations

Minnesota's primary drinking water sources are ground-water and surface water. Groundwater is the water found in aquifers beneath the surface of the land. Groundwater supplies 75 percent of Minnesota's drinking water. Surface water is the water in lakes, rivers, and streams above the surface of the land. Surface water supplies 25 percent of Minnesota's drinking water.

Contaminants can get in drinking water sources from the natural environment and from people's daily activities. There are five main types of contaminants in drinking water sources:

- **Microbial contaminants** such as viruses, bacteria, and parasites. Sources include sewage treatment plants, septic systems, agricultural livestock operations, pets, and wildlife.
- **Inorganic contaminants** include salts and metals from natural sources (e.g. rock and soil), oil and gas production, mining and farming operations, urban stormwater runoff, and wastewater discharges.
- **Pesticides and herbicides** are chemicals used to reduce or kill unwanted plants and pests. Sources include agriculture, urban stormwater runoff, and commercial and residential properties.

- **Organic chemical contaminants** include synthetic and volatile organic compounds. Sources include industrial processes and petroleum production, gas stations, urban stormwater runoff, and septic systems.
- **Radioactive contaminants** such as radium, thorium, and uranium isotopes come from natural sources (e.g. radon gas from soils and rock), mining operations, and oil and gas production.

The Minnesota Department of Health provides information about your drinking water source(s) in a source water assessment, including:

- How Rochester is protecting drinking water source(s);
- Nearby threats to your drinking water sources;
- How easily water and pollution can move from the surface of the land into drinking water sources, based on natural geology and the way wells are constructed.

Find your source water assessment at [Source Water Assessments](http://www.health.state.mn.us/divs/eh/water/swp/swa/) ([www.health.state.mn.us/divs/eh/water/swp/swa/](http://www.health.state.mn.us/divs/eh/water/swp/swa/)) or call 651-201-4700 or 1-800-818-9318 between 8:00 a.m. and 4:30 p.m., Monday through Friday.





## Results of Monitoring

This report contains our monitoring results from January 1 to December 31, 2018.

RPU works with the Minnesota Department of Health to test drinking water for more than 100 contaminants. It is not unusual to detect contaminants in small amounts. No water supply is ever completely free of contaminants. Drinking water standards protect Minnesotans from substances that may be harmful to their health.

Learn more by visiting the Minnesota Department of Health's webpage [Basics of Monitoring and Testing of Drinking Water in Minnesota](http://www.health.state.mn.us/divs/eh/water/factsheet/com/sampling.html) ([www.health.state.mn.us/divs/eh/water/factsheet/com/sampling.html](http://www.health.state.mn.us/divs/eh/water/factsheet/com/sampling.html)).

## How to Read the Water Quality Data Tables

The tables on the following pages show the contaminants we found last year or the most recent time we sampled for that contaminant. They also show the levels of those contaminants and the Environmental Protection Agency's limits. Substances that we tested for but did not find are not included in the tables.

RPU samples for some contaminants less than once a year because their levels in water are not expected to change from year to year. If we found any of these contaminants the last time we sampled for them, we included them in the tables below with the detection date.

RPU may have done additional monitoring for contaminants that are not included in the Safe Drinking Water Act. To request a copy of these results, call the Minnesota Department of Health at 651-201-4700 or 1-800-818-9318 between 8:00 a.m. and 4:30 p.m., Monday through Friday.

No contaminants were detected at levels that violated State or Federal drinking water standards. However, some contaminants were detected in trace amounts that were below legal limits. The table that follows shows the contaminants that were detected in trace amounts last year. Some contaminants are sampled less frequently than once a year; as a result, not all contaminants were sampled for in 2018. If any of these contaminants were detected the last time they were sampled for, they are included in the table along with the date that the detection occurred. In 2018 we also collected and tested over 1,200 water samples for coliform bacteria, which showed no bacteria present in the water.



## Regulated Substances in the Source Water

Parameter	Units	MCLG	MCL	Range	Avg./Results	Violation	Typical Source
Nitrate	ppm	10	10.4	0.00-0.66	0.66	No	Runoff from fertilizer use; Leaching from septic tanks, sewage; Erosion of natural deposits.
Barium	ppm	2	2	0.02-0.07	0.07	No	Discharge of drilling wastes; Discharge from metal refineries; Erosion of natural deposits.
Tetrachloroethylene (PERC)	ppb	0	5	0.00-0.64	0.64	No	Discharge from factories and dry cleaners.
Trichloroethylene (TCE)	ppb	0	5	0.00-0.40	0.19	No	Discharge from metal degreasing sites and other factories.
Combined Radium	pCi/l	0	5.4	0.0-5.1	5.1	No	Erosion of natural deposits.
Gross Alpha	pCi/l	0	15.4	0.0-6.4	6.4	No	Erosion of natural deposits.
TTHM (Total trihalo-methanes)*	ppb	0	80	2.10-15.60	10.5	No	By-product of drinking water disinfection.
Haloacetic Acids (HAA5)*	ppb	0	60	0.00-4.70	3.5	No	By-product of drinking water disinfection.
Chlorine*	ppm	4	4	0.65-0.84	0.76	No	Water additive used to control microbes.
Fluoride*	ppm	4	4	0.62-0.69	0.68	No	Water additive to promote strong teeth.
Total Coliform Bacteria*	Presence / Absence	0	>5 %	N/A	0	No	Naturally present in the environment.

\*Tested at customer taps

## Lead and Copper – Tested at Customer Taps

Substance	Units	MCLG	AL	90% Level	# of sites over AL	Violation	Typical Source
Lead (July 2016)	ppb	0	15	3.6	1 out of 50	No	Corrosion of household plumbing.
Copper (July 2016)	ppm	1.3	1.3	0.95	0 out of 50	No	Corrosion of household plumbing.

RPU samples and tests for Lead and Copper every 3 years to comply with the EPA's Lead & Copper Rule. **The next round of sampling and testing is July 2019.**

## Unregulated Substances in the Source Water

Parameter	Units	SMCL/MCLG	Avg./Results	Effects – Source
Alkalinity	ppm	N/A	260	Carbonate rocks (limestone)
Aluminum	ppm	0.05 to 0.2	0.005	Colored water.
Calcium	ppm	N/A	83	Mineral deposits from rock.
Chloride	ppm	250	10.8	Salty taste.
Copper	ppm	1.3	0.01	Corrosion of household plumbing systems; Erosion of natural deposits.
Hardness, Total	ppm	N/A	283	Mineral deposits.
Hardness, Total	gpg	N/A	17	Mineral deposits.
Iron	ppm	0.3	0.2	Rusty color, staining, metallic taste.
Lead	ppb	0	0	Corrosion of household plumbing systems; Erosion of natural deposits.
Manganese	ppm	0.05	0.03	Black-to-brown color, staining, metallic taste.
Magnesium	ppm	N/A	25.9	Mineral deposits from rock.
pH	pH	6.5 to 8.5	7.68	Corrosion, metallic taste if below 6.5; deposits, slippery feel, soda taste if above 8.5.
Sodium*	ppm	20	4.85	Salty taste – Erosion of natural deposits. (range 1.85 to 19.6)
Sulfate	ppm	250	31.4	Laxative effect – Erosion of natural deposits. (range 9.5 to 43.0)
Total Dissolved Solids	ppm	500	286	Hardness, deposits, colored water, staining, salty taste.
Turbidity	Ntu	N/A	<1	Refers to how clear the water is.

\* Note that home water softening can increase the level of sodium in your water

### Key

MCL . . . . . (Maximum Contaminant Level) Highest level of a contaminant allowed in drinking water. MCLs are set as close to the MCLGs as feasible using the best available treatment technology.

MCLG . . . . . (Maximum Contaminant Level Goal) Level of a contaminant in drinking water below which there is no known or expected risk to health. MCLGs allow for a margin of safety.

N/A . . . . . Not Applicable.

ND . . . . . Not Detected.

NT . . . . . Not Tested.

ppm . . . . . Parts per million.

ppb . . . . . Parts per billion.

gpg . . . . . Grains per gallon.

PCi/L . . . . . Pico curies per liter (a measure of radioactivity).

Range . . . . . Lowest to the highest a contaminant was detected in 2018.

AL . . . . . Action Level is the concentration of a contaminant which triggers treatment or another requirement which a water system must follow.

90% Level . . . . . 90% of samples must be below the AL.

SMCL . . . . . Secondary Maximum Contaminant Level.

Ntu . . . . . Nephelometric units.

Avg./Results . . . . . Highest Average or Highest Single Test Result.

## Lead in Drinking Water

You may be in contact with lead through paint, water, dust, soil, food, hobbies, or your job. Coming in contact with lead can cause serious health problems for everyone. There is no safe level of lead. Babies, children under six years, and pregnant women are at the highest risk.

Lead is rarely in a drinking water source, but it can get in your drinking water as it passes through lead service lines and your household plumbing system. Rochester provides high quality drinking water, but it cannot control the plumbing materials used in private buildings.

**Read below to learn how you can protect yourself from lead in drinking water.**

**1. Let the water run** for 30-60 seconds before using it for drinking or cooking if the water has not been turned on in over six hours. If you have a lead service line, you may need to let the water run longer. A service line is the underground pipe that brings water from the main water pipe under the street to your home.

- You can find out if you have a lead service line by contacting your public water system, or you can check by following the steps at: [Are your pipes made of lead? Here's a quick way to find out](http://www.mprnews.org/story/2016/06/24/npr-find-lead-pipes-in-your-home) ([www.mprnews.org/story/2016/06/24/npr-find-lead-pipes-in-your-home](http://www.mprnews.org/story/2016/06/24/npr-find-lead-pipes-in-your-home)).
- The only way to know if lead has been reduced by letting it run is to check with a test. If letting the water run does not reduce lead, consider other options to reduce your exposure.

**2. Use cold water** for drinking, making food, and making baby formula. Hot water releases more lead from pipes than cold water.

**3. Test your water.** In most cases, letting the water run and using cold water for drinking and cooking should keep lead levels low in your drinking water. If you are still concerned about lead, arrange with a laboratory to test your tap water. Testing your water is important if young children or pregnant women drink your tap water.

- Contact a Minnesota Department of Health accredited laboratory to get a sample container and instructions on how to submit a sample:

***Environmental Laboratory Accreditation Program***  
(<https://apps.health.state.mn.us/eldo/public/accreditedlabs/labsearch.seam>)

The Minnesota Department of Health can help you understand your test results.

**4. Treat your water** if a test shows your water has high levels of lead after you let the water run.

- Read about water treatment units:

***Point-of-Use Water Treatment Units for Lead Reduction*** ([www.health.state.mn.us/divs/eh/water/factsheet/com/poulead.html](http://www.health.state.mn.us/divs/eh/water/factsheet/com/poulead.html))

**Learn more:**

- **Visit [Lead in Drinking Water](http://www.health.state.mn.us/divs/eh/water/contaminants/lead.html#Protect)** ([www.health.state.mn.us/divs/eh/water/contaminants/lead.html#Protect](http://www.health.state.mn.us/divs/eh/water/contaminants/lead.html#Protect))
- **Visit [Basic Information about Lead in Drinking Water](http://www.epa.gov/safewater/lead)** ([www.epa.gov/safewater/lead](http://www.epa.gov/safewater/lead))
- **Call the EPA Safe Drinking Water Hotline at 1-800-426-4791.** To learn about how to reduce your contact with lead from sources other than your drinking water, visit [Lead Poisoning Prevention: Common Sources](http://www.health.state.mn.us/divs/eh/lead/sources.html) ([www.health.state.mn.us/divs/eh/lead/sources.html](http://www.health.state.mn.us/divs/eh/lead/sources.html)).

## Water Conservation

RPU continues to offer rebates on qualifying efficient equipment purchases to promote and encourage water conservation. For full details and available rebates, visit [www.rpu.org](http://www.rpu.org). Through RPU's Conserve & Save® rebate program, a water savings of over 5.9 million gallons was attained in 2018!

How can you learn to save water, energy, and money?

- **Look for the Water Conservation Tips** in our monthly newsletter, Plugged In.
- **Visit our website at [www.rpu.org](http://www.rpu.org)** for more tips and to learn more.
- **Watch TIPS FROM TONY** on television, on our YouTube channel, and on our Facebook page.



## OUR WATER REBATES Make a Splash!

Clothes Washers up to \$125

High Efficiency Toilets \$25

Rain Barrels \$10

Weather-Based Irrigation Controllers \$75

Look for the Energy Star®, Energy Star® Most Efficient, and WaterSense® labels. These products are certified to use at least 20 percent less water, save energy, and perform as well as or better than regular models.

Plus, you can apply for a rebate from RPU!

Download a 2019 Water Efficiency Rebate Application with complete terms and conditions at [www.rpu.org](http://www.rpu.org).



**Most Efficient  
2019**  
[www.energystar.gov](http://www.energystar.gov)

# CONSERVE & \$AVE®



**Rochester Public Utilities**  
4000 East River Road NE  
Rochester, MN 55906-2813  
800.778.3421 | 507.280.1500  
[www.rpu.org](http://www.rpu.org)



NOTE TO REVIEWERS: WRITTEN COMMENTS  
RECEIVED FROM LGUS, IF ANY, WILL BE ADDED  
TO THIS APPENDIX FOR THE FINAL DOCUMENT





# WHP PLAN EVALUATION

*for*

***City of Rochester Public Utilities***

***PWS ID #1550010***

***Date***

**Date of Most Recent Plan Approval:**

**Evaluation Completed By:**

## Copies Presented or Sent To:

- |                          |  |                          |                          |
|--------------------------|--|--------------------------|--------------------------|
| <input type="checkbox"/> | Minnesota Department of Health<br>Attn: Trudi Witkowski<br>Environmental Health Division<br>Source Water Protection Unit<br>P.O. Box 64975<br>St. Paul, MN 55164-0975<br>Trudi.witkowski@state.mn.us | <input type="checkbox"/> | MDH or MRWA Planner      |
|                          |  | <input type="checkbox"/> | Wellhead Protection File |
|                          |  | <input type="checkbox"/> | RPU Board                |

*Note: delete the italicized notes text after completing a draft of this document.*

**A. Implementation of Wellhead Protection Management Strategies.**

*(Note: table should include all WHP measures)*

WHP Measure	Implemented? Y or N	Comments

**B. Additional Financial Resources**

*(Note: Include a summary of SWP Grants)*

Have local, state, or federal financial resources (such as Well Sealing Grants, SWP Grants, Clean Water Fund Grants or LCCMR funds) been access to help the wellhead protection plan?

YES  NO

**SWP Grants History:**

**C. Status of Inner Wellhead Management Zone Work (IWMZ Work)**

Date of the most recent IWMZ inventory for each well in the public water supply system:

Does the IWMZ need to be updated for the amendment? YES  NO

**D. Sealing Old Municipal Wells**

Have any old municipal public water supply wells been sealed? YES  NO

Comments:

**E. Water Quality Sampling and Data Collection**

Has sampling of the quality of the groundwater in the DWSMAs been performed by RPU or MDH? YES  NO

Comments:

Has additional data to improve the wellhead protection area delineation or assess vulnerability (e.g. tritium, isotopes, groundwater elevations) been collected? YES  NO

Comments:

Has a monitoring plan for water quality developed in cooperation with MDH been implemented? YES  NO

Comments:

#### **F. Potential Contaminant Source Inventory (PCSI)**

Has the PCSI been maintained or updated? YES  NO

Have any new PCS been identified in the DWSMAs and added to the PCSI? YES  NO

Comments:

#### **G. Using SDWA Monitoring Data**

Are there any changes in SDWA compliance monitoring results? YES  NO

Comments:

#### **H. Contingency Plan**

Has it been necessary to implement any part of the Contingency Plan? YES  NO

Comments:



# Minnesota Department of Natural Resources

## DIVISION OF ECOLOGICAL AND WATER RESOURCES (EcoWat)

2300 Silver Creek Road Northeast • Rochester, MN 55906 • 507/206-2854



March 4, 2011

Rochester Public Utilities  
c/o Mr. Todd Osweiler, Environmental Analyst  
4000 East River Road NE  
Rochester, MN 55906-2813

RE: Water Supply Plan Approval, City of Rochester, Olmsted County

Dear Mr. Osweiler:

We have completed review of your Water Supply Plan including additional information requested and submitted by the City of Rochester. I am pleased to advise you that in accordance with Minnesota Statutes, Section 103G.291, Subdivision 3, and on behalf of the Commissioner of Natural Resources, I hereby approve your Plan. This approval is effective upon the Department's receipt of a completed copy of the attached "Certification of Adoption" form. Please return the form to my office as soon as the City officially adopts the Plan.

Some of the main components of the Plan that you have updated and addressed in your letter, dated September 3, 2010, are a long-term monitoring plan including Electronic Water Level Monitoring of all production and observation wells, increased water storage capacity and adoption of a Conservation Rate Structure. I appreciate that you have already implemented these portions into your Water Supply Plan and daily operation.

Thank you for your efforts in planning for the future of the City of Rochester's water supply and for conserving the water resources of the State of Minnesota. If you have any questions, please contact Area Hydrologist Corey Hanson at the number listed at the top of the page or at [corey.hanson@state.mn.us](mailto:corey.hanson@state.mn.us)

Sincerely,

A handwritten signature in black ink that reads "Corey Hanson". The signature is written in a cursive style.

Corey Hanson, Area Hydrologist

CAD/sd

Attachment (Certification of Adoption)

ec: Floyd Whitaker, Olmsted County SWCD  
Terry Lee, Olmsted County Environmental Services  
Terri Yearwood, DNR EcoWat, Waters  
Jan Ouren, DNR EcoWat, Waters  
Dan McBroom, DNR Enforcement  
Kevin Stauffer, DNR Fish and Wildlife, Fisheries  
Mike Tenney, DNR Fish and Wildlife, Wildlife

Phil Wheeler, Olmsted County Planning and Zoning  
John Harford, Rochester & Olmsted County Zoning  
Sean Hunt, DNR EcoWat, Waters  
Steve Klotz, DNR Fish and Wildlife, Fisheries  
Dean Olson, DNR Enforcement  
Don Nelson, DNR Fish and Wildlife, Wildlife

[www.dnr.state.mn.us](http://www.dnr.state.mn.us)

AN EQUAL OPPORTUNITY EMPLOYER



PRINTED ON RECYCLED PAPER CONTAINING A MINIMUM OF 10% POST-CONSUMER WASTE

**CERTIFICATION OF ADOPTION  
WATER SUPPLY PLAN**

City or Water System Name: City of Rochester

Name of Person Authorized to Sign  
Certification on Behalf of the System: Larry J. Koshire

Title: General Manager

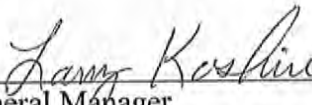
Address: Rochester Public Utilities  
4000 East River Road NE  
Rochester, MN 55906-2813

Telephone: 507-280-1500 Fax: 507-280-1542

Email: [lkoshire@rpu.org](mailto:lkoshire@rpu.org)

*Mailed to DNR  
on  
4/11/2011*

*I certify that the Water Supply Plan approved by the Department of Natural Resources has been adopted by the city council or utility board that has authority over water supply services.*

  
\_\_\_\_\_  
General Manager

*March 29, 2011*  
\_\_\_\_\_  
Date

  
\_\_\_\_\_  
Mayor – City of Rochester

*04-06-11*  
\_\_\_\_\_  
Date

  
\_\_\_\_\_  
City Clerk

*04-06-11*  
\_\_\_\_\_  
Date

**Fax (651/296-0445) or mail this certification to: DNR Waters  
Water Permit Programs Supervisor  
500 Lafayette Road  
St. Paul, MN 55155-4032**


Copy to: Cory Hanson  
Area Hydrologist  
DNR EcoWat  
2300 Silver Creek Road NE  
Rochester, MN 55906




## RESOLUTION

BE IT RESOLVED by the Public Utility Board of the City of Rochester, Minnesota to a Water Supply Plan approved by the Minnesota Department of Natural Resources in compliance with Minnesota Statutes 103G.291, and that the Board request the Mayor and the City Clerk to execute the Agreement.

Passed by the Public Utility Board of the City of Rochester, Minnesota, this 29<sup>th</sup> day of March 2011.

  
President

  
Secretary

Alternative Source Considered	Source and/or Installation Location (approximate)	Estimated Amount of Future Demand (%)	Timeframe to Implement (YYYY)	Potential Partners	Benefits	Challenges
<input type="checkbox"/> Surface Water	NA	NA	NA	NA	NA	NA
<input type="checkbox"/> Reclaimed stormwater	NA	NA	NA	NA	NA	NA
<input type="checkbox"/> Reclaimed wastewater	NA	NA	NA	NA	NA	NA
<input type="checkbox"/> Interconnection to another supplier	NA	NA	NA	NA	NA	NA

NOTE: Preliminary evaluation of alternative water supply options completed in 2017

## PART 2. EMERGENCY PREPAREDNESS PROCEDURES

The emergency preparedness procedures outlined in this plan are intended to comply with the contingency plan provisions required by MDH in the WHP and SWP. Water emergencies can occur as a result of vandalism, sabotage, accidental contamination, mechanical problems, power failings, drought, flooding, and other natural disasters. The purpose of emergency planning is to develop emergency response procedures and to identify actions needed to improve emergency preparedness. In the case of a municipality, these procedures should be in support of, and part of, an all-hazard emergency operations plan. Municipalities that already have written procedures dealing with water emergencies should review the following information and update existing procedures to address these water supply protection measures.

### A. Emergency Response Plan

Section 1433(b) of the Safe Drinking Water Act, (Public Law 107-188, Title IV- Drinking Water Security and Safety) requires community water suppliers serving over 3,300 people to prepare an Emergency Response Plan. MDH recommends that Emergency Response Plans are updated annually.

**Do you have an Emergency Response Plan?** Yes  No

**Have you updated the Emergency Response Plan in the last year?** Yes  No

**When did you last update your Emergency Response Plan?** July 2004 Note: RPU staff currently reviewing the Water Emergency Operations Plan and will update if necessary.

Complete Table 15 by inserting the noted information regarding your completed Emergency Response Plan.

**Table 15. Emergency Response Plan contact information**

Emergency Response Plan Role	Contact Person	Contact Phone Number	Alternate Telephone
Emergency Response Lead	CARY JOHNSON	507-280-1507	507-273-1200
Alternate Emergency Response Lead	STEVE JOHNSON	507-280-1527	507-273-5038



## B. Operational Contingency Plan

All utilities should have a written operational contingency plan that describes measures to be taken for water supply mainline breaks and other common system failures as well as routine maintenance.

**Do you have a written operational contingency plan?** Yes  No

Note: RPU staff currently reviewing the Water Emergency Operations Plan and will update if necessary.

At a minimum, a water supplier should prepare and maintain an emergency contact list of contractors and suppliers.

## C. Emergency Response Procedures

Water suppliers must meet the requirements of MN Rules 4720.5280. Accordingly, the Minnesota Department of Natural Resources (DNR) requires public water suppliers serving more than 1,000 people to submit Emergency and Conservation Plans. Water emergency and conservation plans that have been approved by the DNR, under provisions of Minnesota Statute 186 and Minnesota Rules, part 6115.0770, will be considered equivalent to an approved WHP contingency plan.

### Emergency Telephone List

Prepare and attach a list of emergency contacts, including the MN Duty Officer (1-800-422-0798), as **Appendix 5**. An [Emergency Contact List template](#) is available at the [MnDNR Water Supply Plans webpage](#).

The list should include key utility and community personnel, contacts in adjacent water suppliers, and appropriate local, state and federal emergency contacts. Please be sure to verify and update the contacts on the emergency telephone list and date it. Thereafter, update on a regular basis (once a year is recommended). In the case of a municipality, this information should be contained in a notification and warning standard operating procedure maintained by the Emergency Manager for that community. Responsibilities and services for each contact should be defined.

### Current Water Sources and Service Area

Quick access to concise and detailed information on water sources, water treatment, and the distribution system may be needed in an emergency. System operation and maintenance records should be maintained in secured central and back-up locations so that the records are accessible for emergency purposes. A detailed map of the system showing the treatment plants, water sources, storage facilities, supply lines, interconnections, and other information that would be useful in an emergency should also be readily available. It is critical that public water supplier representatives and emergency response personnel communicate about the response procedures and be able to easily obtain this kind of information both in electronic and hard copy formats (in case of a power outage).

**Do records and maps exist?** Yes  No

**Can staff access records and maps from a central secured location in the event of an emergency?**

Yes  No

**Does the appropriate staff know where the materials are located?**

Yes  No

**Procedure for Augmenting Water Supplies**

Complete Tables 16 – 17 by listing all available sources of water that can be used to augment or replace existing sources in an emergency. Add rows to the tables as needed.

In the case of a municipality, this information should be contained in a notification and warning standard operating procedure maintained by the warning point for that community. Municipalities are encouraged to execute cooperative agreements for potential emergency water services and copies should be included in **Appendix 6**. Outstate Communities may consider using nearby high capacity wells (industry, golf course) as emergency water sources.

WSP should include information on any physical or chemical problems that may limit interconnections to other sources of water. Approvals from the MDH are required for interconnections or the reuse of water.

**Table 16. Interconnections with other water supply systems to supply water in an emergency**

Other Water Supply System Owner	Capacity (GPM & MGD)	Note Any Limitations On Use	List of services, equipment, supplies available to respond
Insert name of water supplier here	NA	NA	NA
Add rows as needed	NA	NA	NA

GPM – Gallons per minute MGD – million gallons per day

**Table 17. Utilizing surface water as an alternative source**

Surface Water Source Name	Capacity (GPM)	Capacity (MGD)	Treatment Needs	Note Any Limitations On Use
Insert name of surface water source here	NA	NA	NA	NA
Add rows as needed	NA	NA	NA	NA

If not covered above, describe additional emergency measures for providing water (obtaining bottled water, or steps to obtain National Guard services, etc.)

**Allocation and Demand Reduction Procedures**

Complete Table 18 by adding information about how decisions will be made to allocate water and reduce demand during an emergency. Provide information for each customer category, including its

priority ranking, average day demand, and demand reduction potential for each customer category. Modify the customer categories as needed, and add additional lines if necessary.

Water use categories should be prioritized in a way that is consistent with Minnesota Statutes 103G.261 (#1 is highest priority) as follows:

1. Water use for human needs such as cooking, cleaning, drinking, washing and waste disposal; use for on-farm livestock watering; and use for power production that meets contingency requirements.
2. Water use involving consumption of less than 10,000 gallons per day (usually from private wells or surface water intakes)
3. Water use for agricultural irrigation and processing of agricultural products involving consumption of more than 10,000 gallons per day (usually from private high-capacity wells or surface water intakes)
4. Water use for power production above the use provided for in the contingency plan.
5. All other water use involving consumption of more than 10,000 gallons per day.
6. Nonessential uses – car washes, golf courses, etc.

Water used for human needs at hospitals, nursing homes and similar types of facilities should be designated as a high priority to be maintained in an emergency. Lower priority uses will need to address water used for human needs at other types of facilities such as hotels, office buildings, and manufacturing plants. The volume of water and other types of water uses at these facilities must be carefully considered. After reviewing the data, common sense should dictate local allocation priorities to protect domestic requirements over certain types of economic needs. Water use for lawn sprinkling, vehicle washing, golf courses, and recreation are legislatively considered non-essential.

**Table 18. Water use priorities**

Customer Category	Allocation Priority	Average Daily Demand (GPD)	Short-Term Emergency Demand Reduction Potential (GPD)
Residential	1	5,617,000(1)	
Institutional	NA		
Commercial	2	5,887,700(2)	
Industrial	2		
Irrigation	3	(3)	
Wholesale	NA		
Non-Essential	NA		
TOTAL	NA	NA	

**GPD** – Gallons per Day

NOTES: (1) Average day demand is for the years 2013-2017. (2) Average day demand is average C/I/I demand for the years 2013-2017. (3) Commercial irrigation use is metered separately and average shown is for the years 2013-2017

***Tip: Calculating Emergency Demand Reduction Potential***

The emergency demand reduction potential for all uses will typically equal the difference between maximum use (summer demand) and base use (winter demand). In extreme emergency situations,

lower priority water uses must be restricted or eliminated to protect priority domestic water requirements. Emergency demand reduction potential should be based on average day demands for customer categories within each priority class. Use the tables in Part 3 on water conservation to help you determine strategies.

Complete Table 19 by selecting the triggers and actions during water supply disruption conditions.

Table 19. Emergency demand reduction conditions, triggers and actions (Select all that may apply and describe)

Emergency Triggers	Short-term Actions	Long-term Actions
<input checked="" type="checkbox"/> Contamination <input checked="" type="checkbox"/> Loss of production <input checked="" type="checkbox"/> Infrastructure failure <input checked="" type="checkbox"/> Executive order by Governor <input checked="" type="checkbox"/> Other: <u>Water Demand</u>	<input type="checkbox"/> Supply augmentation through _____ <input type="checkbox"/> Adopt (if not already) and enforce a critical water deficiency ordinance to penalize lawn watering, vehicle washing, golf course and park irrigation & other nonessential uses. <input checked="" type="checkbox"/> Water allocation according to Section 205 of the RPU Water Rules and Regulations <input checked="" type="checkbox"/> Meet with large water users to discuss their contingency plan.	<input type="checkbox"/> Supply augmentation through _____ <input type="checkbox"/> Adopt (if not already) and enforce a critical water deficiency ordinance to penalize lawn watering, vehicle washing, golf course and park irrigation & other nonessential uses. <input checked="" type="checkbox"/> Water allocation according to Section 205 of the RPU Water Rules and Regulations <input checked="" type="checkbox"/> Meet with large water users to discuss their contingency plan.

### Notification Procedures

Complete Table 20 by selecting trigger for informing customers regarding conservation requests, water use restrictions, and suspensions; notification frequencies; and partners that may assist in the notification process. Add rows to the table as needed.

Table 20. Plan to inform customers regarding conservation requests, water use restrictions, and suspensions

Notification Trigger(s)	Methods (select all that apply)	Update Frequency	Partners
<input checked="" type="checkbox"/> Short-term demand reduction declared (< 1 year)	<input checked="" type="checkbox"/> Website – internet communications <input type="checkbox"/> Email list serve <input checked="" type="checkbox"/> Social media (e.g. Twitter, Facebook) <input type="checkbox"/> Direct customer mailing, <input checked="" type="checkbox"/> Press release (TV, radio, newspaper), <input checked="" type="checkbox"/> Meeting with large water users (> 10% of total city use) <input type="checkbox"/> Other: _____	<input checked="" type="checkbox"/> Daily <input type="checkbox"/> Weekly <input type="checkbox"/> Monthly <input type="checkbox"/> Annually <input checked="" type="checkbox"/> As needed	Local news/radio station
<input checked="" type="checkbox"/> Long-term Ongoing demand reduction declared	<input checked="" type="checkbox"/> Website <input type="checkbox"/> Email list serve	<input type="checkbox"/> Daily <input type="checkbox"/> Weekly <input type="checkbox"/> Monthly	Local news/radio station

Notification Trigger(s)	Methods (select all that apply)	Update Frequency	Partners
	<input checked="" type="checkbox"/> Social media (e.g. Twitter, Facebook) <input checked="" type="checkbox"/> Direct customer mailing, <input checked="" type="checkbox"/> Press release (TV, radio, newspaper), <input checked="" type="checkbox"/> Meeting with large water users (> 10% of total city use) <input type="checkbox"/> Other: _____	<input type="checkbox"/> Annually <input checked="" type="checkbox"/> As needed	
<input checked="" type="checkbox"/> Governor's critical water deficiency declared	<input checked="" type="checkbox"/> Website <input type="checkbox"/> Email list serve <input checked="" type="checkbox"/> Social media (e.g. Twitter, Facebook) <input checked="" type="checkbox"/> Direct customer mailing, <input checked="" type="checkbox"/> Press release (TV, radio, newspaper), <input checked="" type="checkbox"/> Meeting with large water users (> 10% of total city use) <input type="checkbox"/> Other: _____	<input checked="" type="checkbox"/> Daily <input type="checkbox"/> Weekly <input type="checkbox"/> Monthly <input type="checkbox"/> Annually <input checked="" type="checkbox"/> As needed	Local news/radio station

### Enforcement

Prior to a water emergency, municipal water suppliers must adopt regulations that restrict water use and outline the enforcement response plan. The enforcement response plan must outline how conditions will be monitored to know when enforcement actions are triggered, what enforcement tools will be used, who will be responsible for enforcement, and what timelines for corrective actions will be expected.

Affected operations, communications, and enforcement staff must then be trained to rapidly implement those provisions during emergency conditions.

### **Important Note:**

Disregard of critical water deficiency orders, even though total appropriation remains less than permitted, is adequate grounds for immediate modification of a public water supply authority's water use permit (2013 MN Statutes 103G.291)

**Does the city have a critical water deficiency restriction/official control in place that includes provisions to restrict water use and enforce the restrictions? (This restriction may be an ordinance, rule, regulation, policy under a council directive, or other official control)** Yes  No

If yes, attach the official control document to this WSP as **Appendix 7**.

If no, the municipality must adopt such an official control within 6 months of submitting this WSP and submit it to the DNR as an amendment to this WSP.

Irrespective of whether a critical water deficiency control is in place, does the public water supply utility, city manager, mayor, or emergency manager have standing authority to implement water restrictions? Yes  No

If yes, cite the regulatory authority reference: Utility General Manager and City Mayor have authority.

If no, who has authority to implement water use restrictions in an emergency?

NA
----

DRAFT

## Appendix 5: Emergency Telephone List

## Emergency Telephone List

<b>Emergency Response Team</b>	<b>Name</b>	<b>Work Telephone</b>	<b>Alternate Telephone</b>
Emergency Response Lead	Cary Johnson	507-280-1507	507-273-1200
Alternate Emergency Response Lead	Steve Johnson	507-280-1527	507-273-5038
Water Operator	Duane Bjelland	507-280-1506	507-216-1834
Alternate Water Operator	Craig Langbehn	507-292-1248	507-272-9057
Public Communications	Tony Benson	507-280-1534	507-398-9305

<b>State and Local Emergency Response Contacts</b>	<b>Name</b>	<b>Work Telephone</b>	<b>Alternate Telephone</b>
State Incident Duty Officer	Minnesota Duty Officer	800/422-0798 Out State	651-649-5451 Metro
City Emergency Director	Ken Jones	507-206-0974	507-923-1016
National Guard	Minnesota Duty Officer	800/422-0798 Out State	651-649-5451 Metro
Mayor/Board Chair	Ardell Brede	507-328-2700	
Fire Chief	Eric Kerska	507-328-2800	
Sheriff	Kevin Torgerson	507-328-6800	
Police Chief	Jim Franklin	507-328-6900	
Ambulance	Gold Cross	507-288-2407	
Hospital	St. Mary's Hospital	507-255-5123	
Doctor or Medical Facility	Mayo Clinic	507-284-2511	

<b>State and Local Agencies</b>	<b>Name</b>	<b>Work Telephone</b>	<b>Alternate Telephone</b>
MDH District Engineer	Paul Halvorson	507-206-2724	507-259-2221
MDH	Drinking Water Protection	651-201-4700	
State Testing Laboratory	Minnesota Duty Officer	800/422-0798 Out State	651-649-5451 Metro
MPCA	Justin Watkins	507-206-2621	
DNR Area Hydrologist	Nicole Lehman	507-206-2854	
County Water Planner	Caitlin Brady	507-328-6396	

<b>Utilities</b>	<b>Name</b>	<b>Work Telephone</b>	<b>Alternate Telephone</b>
Electric Company	Rochester Public Utilities	507-280-1500	
Gas Company	Minnesota Energy Services	800-889-4970	
Telephone Company	Rochester Telecom Systems	507-287-6370	
Gopher State One Call	Utility Locations	800-252-1166	651-454-0002
Highway Department	Olmsted County Public Works	507-328-7060	

<b>Mutual Aid Agreements</b>	<b>Name</b>	<b>Work Telephone</b>	<b>Alternate Telephone</b>
Neighboring Water System	NA		
Emergency Water Connection	NA		
Materials	NA		

<b>Technical/Contracted Services/Supplies</b>	<b>Name</b>	<b>Work Telephone</b>	<b>Alternate Telephone</b>
MRWA Technical Services	MN Rural Water Association	800-367-6792	
Well Driller/Repair	Bergerson Caswell	763-479-2183	763-479-3121
Pump Repair	Keys Well	651-646-7871	
Electrician	Benning Electric	507-358-6912	
Plumber	First Class Plumbing	507-280-5883	
Backhoe	SL Construction	507-281-5333	
Chemical Feed	RPU		
Meter Repair	RPU		
Generator	RPU		



Valves	RPU		
Pipe & Fittings	RPU		
Water Storage	RPU		
Laboratory	SE MN Water Analysis Laboratory	507-328-7495	
Engineering firm	RPU		

Communications	Name	Work Telephone	Alternate Telephone
News Paper	Post Bulletin	507-285-7676	800-562-1758
Radio Station	KROC	507-286-1010	
School Superintendent	Michael Munoz	507-328-3000	
Property & Casualty Insurance	AEGIS	855-790-0550	

Critical Water Users	Name	Work Telephone	Alternate Telephone
<b>Hospital Critical Use:</b>			
St. Mary's Hospital	Jody Larson	507-266-4708	
Rochester Methodist Hospital	Jody Larson	507-266-4708	
Olmsted Medical Center Hospital		507-529-6600	
<b>Nursing Home Critical Use:</b>			
Madonna Towers		507-288-3911	
Edenbrook of Rochester		507-282-9449	
Rochester East Health Services		507-288-6514	
Samaritan Bethany Inc.		507-289-4031	
The Homestead at Rochester		507-535-2000	
Home Instead Senior Care		507-285-1700	
Meadow Lakes Senior Living		507-252-5069	
Maple Manor Nursing & Rehab		507-282-9449	
Rochester West Health Services		507-288-1818	
<b>Public Shelter Critical Use:</b>			
Dorothy Day Hospitality House		507-282-5172	
<b>Large Water Users:</b>			
Mayo Foundation	Jody Larson	507-266-4708	
City of Rochester	Todd Osweiler	507-280-1589	507-421-3028
Kerry Bio-Science	Brian Morgan	507-285-3400	
Kahler	Pat Kluth	507-285-4051	
Kemps		507-287-7309	
Rochester Methodist Hospital	Jody Larson	507-266-4708	
St. Mary's Hospital	Jody Larson	507-266-4708	
Rochester Public Schools	Jerry Ernst	507-328-4402	507-259-6649